

**CONTRACT PLANS COMPONENTS**

- ROADWAY PLANS
- SIGNING AND PAVEMENT MARKING PLANS
- SIGNALIZATION PLANS
- STRUCTURE PLANS

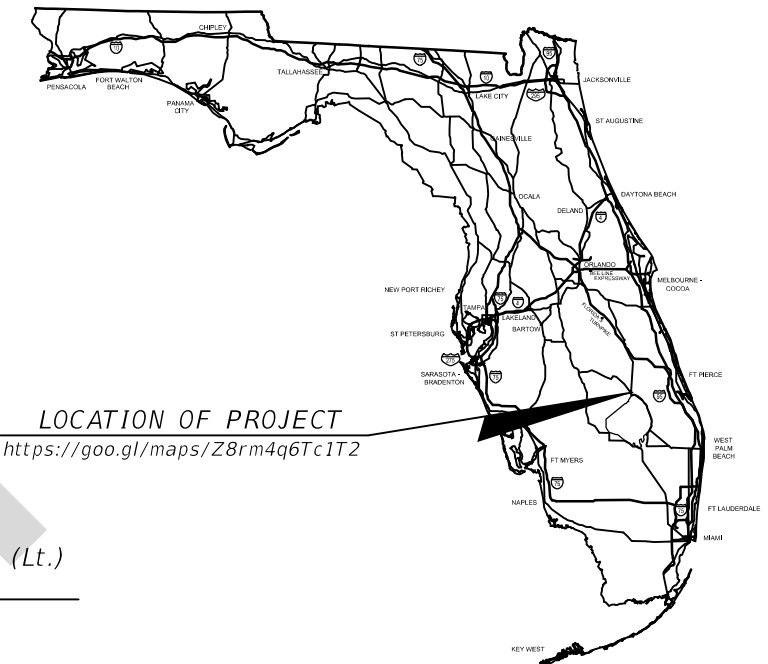
**STATE OF FLORIDA  
DEPARTMENT OF TRANSPORTATION**

**CONTRACT PLANS**

FINANCIAL PROJECT ID 419344-3-52-01

OKEECHOBEE COUNTY (91060)

STATE ROAD NO. 710



**INDEX OF ROADWAY PLANS**

SHEET No.	SHEET DESCRIPTION
1	KEY SHEET
2	SIGNATURE SHEET
3A	NOTES TO REVIEWERS
3	SUMMARY OF PAY ITEMS
4-12	DRAINAGE MAP
13	PROPOSED DRAINAGE STRUCTURES
14	EXISTING DRAINAGE STRUCTURES
15-26	TYPICAL SECTIONS
27-28	TYPICAL SECTION DETAILS
29-30	SUMMARY OF DRAINAGE STRUCTURES
31	OPTIONAL MATERIALS TABULATION
32-34	PROJECT LAYOUT
CTL-1 - CTL-5	REFERENCE POINTS
35	GENERAL NOTES
36-72	PLAN AND PROFILE
73-88	ROADWAY PLAN
89-92	SIDE STREET PROFILES
93-97	SPECIAL DETAILS
98-108	INTERSECTION DETAILS
109-213	DRAINAGE STRUCTURES
214-218	DRAINAGE DETAILS
219-223	POND DETAILS
GR-1*	ROADWAY SOILS SURVEY
224-374	CROSS SECTIONS
375-381	DRIVEWAY CROSS SECTIONS
382-401	POND CROSS SECTIONS
402-424	STORMWATER POLLUTION PREVENTION PLAN
425-493	TEMPORARY TRAFFIC CONTROL PLAN
494-512	UTILITY ADJUSTMENTS
SQ-1 - SQ-9	SUMMARY OF QUANTITIES

\* This sheet is included in the Index of Roadway Plans only to indicate that it is part of the Roadway Plans. This sheet is contained in a separate digitally signed and sealed document.

**GOVERNING STANDARD PLANS:**

Florida Department of Transportation, FY 2018-19 Standard Plans for Road and Bridge Construction and applicable Interim Revisions (IRs).

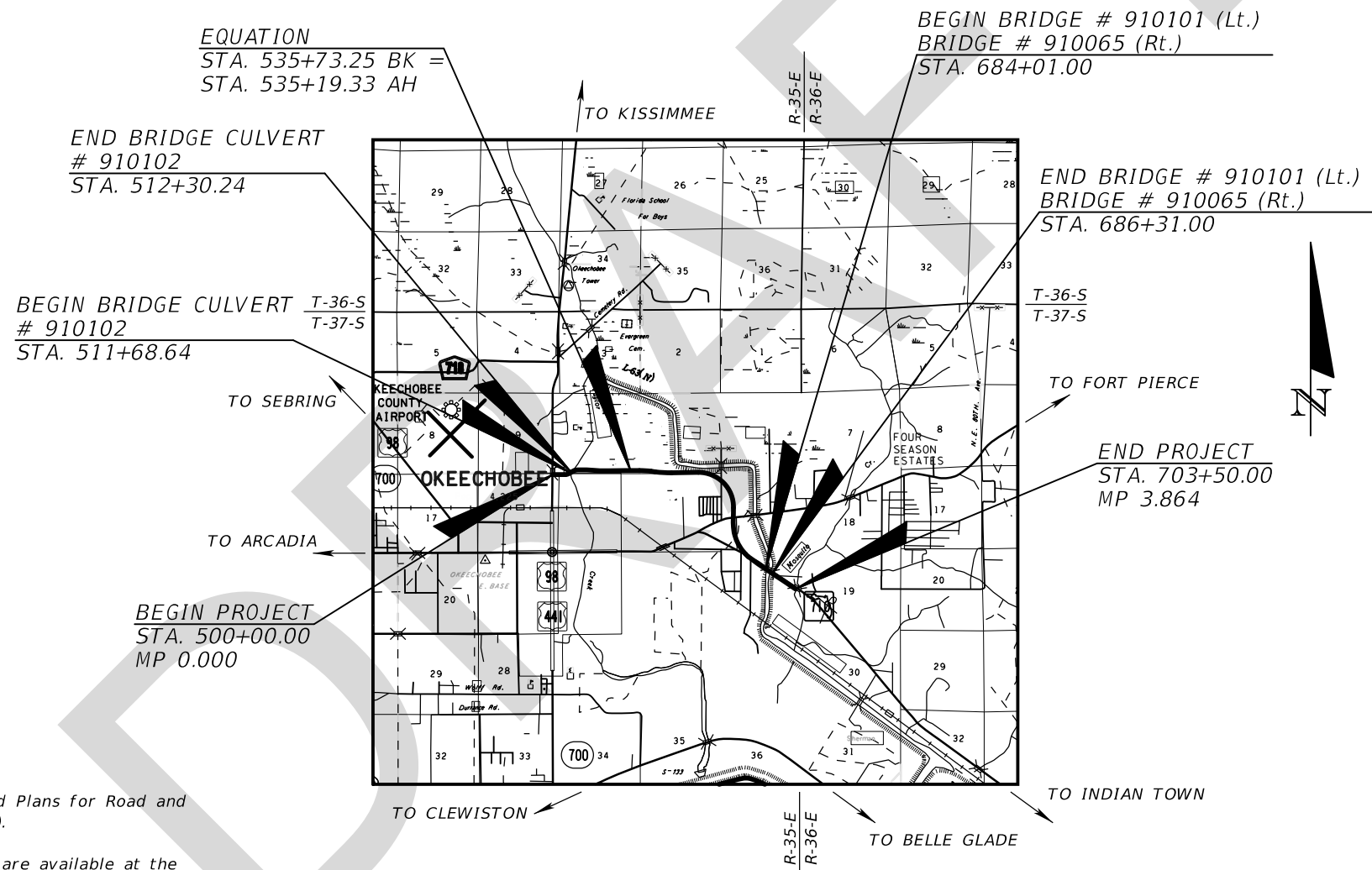
Standard Plans for Road Construction and associated IRs are available at the following website: <http://www.fdot.gov/design/standardplans>

APPLICABLE IRs: IR546-010-01

Standard Plans for Bridge Construction are included in the Structures Plans Component.

**GOVERNING STANDARD SPECIFICATIONS:**

Florida Department of Transportation, July 2018 Standard Specifications for Road and Bridge Construction at the following website: <http://www.fdot.gov/programmanagement/Implemented/SpecBooks>



**EQUATION**  
STA. 535+73.25 BK =  
STA. 535+19.33 AH

**BEGIN BRIDGE # 910101 (Lt.)**  
**BRIDGE # 910065 (Rt.)**  
STA. 684+01.00

**END BRIDGE CULVERT # 910102**  
STA. 512+30.24

**END BRIDGE # 910101 (Lt.)**  
**BRIDGE # 910065 (Rt.)**  
STA. 686+31.00

**BEGIN BRIDGE CULVERT # 910102**  
STA. 511+68.64

T-36-S  
T-37-S

**END PROJECT**  
STA. 703+50.00  
MP 3.864

**BEGIN PROJECT**  
STA. 500+00.00  
MP 0.000

**ROADWAY PLANS  
ENGINEER OF RECORD:**


GEORGE E. KNOX, P.E.  
P.E. NO.: 82283  
WANTMAN GROUP, INC.  
2910 MAGUIRE ROAD, SUITE 2008  
OCOE, FLORIDA 34761  
(407) 581-1221 PHONE  
(407) 581-1222 FAX  
VENDOR NO. 65-0271367  
CONTRACT NO. C-9643  
CERTIFICATE OF AUTHORIZATION NO. 6091

**FDOT PROJECT MANAGER:**

JIMMY P. VILCE, E.I.

CONSTRUCTION CONTRACT NO.	FISCAL YEAR	SHEET NO.
	21	1

THE OFFICIAL RECORD OF THIS SHEET IS THE ELECTRONIC FILE DIGITALLY SIGNED AND SEALED UNDER RULE 61G15-23.004, F.A.C.




THIS DOCUMENT HAS BEEN DIGITALLY SIGNED AND SEALED BY:

PRINTED COPIES OF THIS DOCUMENT ARE NOT CONSIDERED SIGNED AND SEALED. THE SIGNATURE MUST BE VERIFIED ON THE ELECTRONIC DOCUMENTS.

WANTMAN GROUP, INC.  
2910 MAGUIRE ROAD, SUITE 2008  
OCOOE, FL 34761  
CERTIFICATE OF AUTHORIZATION: 6091  
GEORGE E. KNOX, P.E. NO. 82283

THE ABOVE NAMED PROFESSIONAL ENGINEER SHALL BE RESPONSIBLE FOR THE FOLLOWING SHEETS IN ACCORDANCE WITH RULE 61G15-23.004, F.A.C.

SHEET NO.	SHEET DESCRIPTION
1	KEY SHEET
2	SIGNATURE SHEET
15-26	TYPICAL SECTIONS
27-28	TYPICAL SECTION DETAILS
32-34	PROJECT LAYOUT
CTL-1 - CTL-5	REFERENCE POINTS
35	GENERAL NOTES
36-72	PLAN AND PROFILE
73-88	ROADWAY PLAN
89-92	SIDE STREET PROFILES
93-97	SPECIAL DETAILS
98-108	INTERSECTION DETAILS
224-374	CROSS SECTIONS
375-381	DRIVEWAY CROSS SECTIONS
494-512	UTILITY ADJUSTMENTS
SQ-1 - SQ-9	SUMMARY OF QUANTITIES




THIS DOCUMENT HAS BEEN DIGITALLY SIGNED AND SEALED BY:

PRINTED COPIES OF THIS DOCUMENT ARE NOT CONSIDERED SIGNED AND SEALED. THE SIGNATURE MUST BE VERIFIED ON THE ELECTRONIC DOCUMENTS.

WANTMAN GROUP, INC.  
2910 MAGUIRE ROAD, SUITE 2008  
OCOOE, FL 34761  
CERTIFICATE OF AUTHORIZATION: 6091  
WILLIAM G. SCOTT, P.E. NO. 46481

THE ABOVE NAMED PROFESSIONAL ENGINEER SHALL BE RESPONSIBLE FOR THE FOLLOWING SHEETS IN ACCORDANCE WITH RULE 61G15-23.004, F.A.C.

SHEET NO.	SHEET DESCRIPTION
2	SIGNATURE SHEET
425-493	TEMPORARY TRAFFIC CONTROL PLAN




THIS DOCUMENT HAS BEEN DIGITALLY SIGNED AND SEALED BY:

PRINTED COPIES OF THIS DOCUMENT ARE NOT CONSIDERED SIGNED AND SEALED. THE SIGNATURE MUST BE VERIFIED ON THE ELECTRONIC DOCUMENTS.

WANTMAN GROUP, INC.  
3111 W DOCTOR M.L.K. Jr BLVD #375  
TAMPA, FL 33607  
CERTIFICATE OF AUTHORIZATION: 6091  
ANDREW D. ROBB, P.E. NO. 57577

THE ABOVE NAMED PROFESSIONAL ENGINEER SHALL BE RESPONSIBLE FOR THE FOLLOWING SHEETS IN ACCORDANCE WITH RULE 61G15-23.004, F.A.C.

SHEET NO.	SHEET DESCRIPTION
2	SIGNATURE SHEET
29-30	SUMMARY OF DRAINAGE STRUCTURES
31	OPTIONAL MATERIALS TABULATION
109-214	DRAINAGE STRUCTURES
214-218	DRAINAGE DETAILS
402-424	STORMWATER POLLUTION PREVENTION PLAN



THIS DOCUMENT HAS BEEN DIGITALLY SIGNED AND SEALED BY:

THE BALMORAL GROUP  
165 LINCOLN AVENUE  
WINTER PARK, FL 32789  
CERTIFICATE OF AUTHORIZATION: 26123  
GREGORY S. SEIDEL, P.E. NO. 47571

THE ABOVE NAMED PROFESSIONAL ENGINEER SHALL BE RESPONSIBLE FOR THE FOLLOWING SHEETS IN ACCORDANCE WITH RULE 61G15-23.004, F.A.C.

SHEET NO.	SHEET DESCRIPTION
2	SIGNATURE SHEET
4-12	DRAINAGE MAP
13	PROPOSED DRAINAGE STRUCTURES
14	EXISTING DRAINAGE STRUCTURES
219-223	POND DETAILS
382-401	POND CROSS SECTIONS

REVISIONS				GEORGE E. KNOX, P.E. P.E. LICENSE NUMBER 82283 WANTMAN GROUP, INC. 2910 MAGUIRE ROAD, SUITE 2008 OCOOE, FL 34761 CERTIFICATE OF AUTHORIZATION 6091	STATE OF FLORIDA DEPARTMENT OF TRANSPORTATION			SHEET NO.  2
DATE	DESCRIPTION	DATE	DESCRIPTION		ROAD NO.	COUNTY	FINANCIAL PROJECT ID	
					SR 710	OKEECHOBEE	419344-3-52-01	

SIGNATURE SHEET (01)

NOTES TO REVIEWERS  
 =====

Project status:

The design team is coordinating with the Department on a PD&E reevaluation for Right of Way phase authorization. A Public Hearing is scheduled for August 30, 2018. OEM approval of the PD&E reevaluation is anticipated December 2018.

This project is funded for right of way acquisition in fiscal years 2019, 2020, and 2021. Final R/W maps are anticipated January 2019 for a February 11, 2019 Documents to Right of Way 268-date.

USACE application and SFWMD Right of Way Occupancy permit packages have been reviewed by the Department and are in the process of submittal to their respective agencies. Submittal of the SFWMD ERP package is anticipated September 2018.

Design of this project is anticipated to be placed on-hold upon completion of the PD&E reevaluation, submittal of final Right of Way Maps, receipt of permit approvals from USACE and SFWMD, and incorporation of Phase II submittal comments. This project is not currently funded for construction.

Context classification:

This project does not have an assigned context classification. This project meets the conditions for C3R suburban residential context class. During the June 15, 2018 Context Sensitive Design Team Meeting, the design team received the following guidance:

- Maintain 6.5' wide bike lanes next to type E curb and gutter per the approved Typical Section Package. Provide double 6" white edge lines. A determination on incorporation of 7' wide buffered bike lanes will be made at a later date.
- Provide 6' wide buffered keyhole bike lanes adjacent to right turn lanes. Reduce right turn lanes to 11' width.
- Provide 6' wide sidewalk. Maintain 5' wide sidewalk on the L-63N Canal bridge. A determination on incorporation of 6' wide sidewalk on the bridge will be made at a later date.
- Provide 45 mph posted speed. Reduce to 40 mph posted speed within the reverse curves approaching the US 441 intersection.

Typical section:

A Design Variation for Typical Section No. 1 was approved June 2014.

Temporary signals:

Staff hours for temporary signal plans will be negotiated at a later date.

Intersection lighting:

Staff hours for roadway lighting at signalized intersections will be negotiated at a later date.

Supplemental survey:

Staff hours for supplemental as-built survey at the SR 70 intersection will be negotiated at a later date. Improvements to SR 70 were completed under FPID 196904-2-52-01.

Staff hours for supplemental as-built survey of drainage improvements at the intersection of NE 34<sup>th</sup> Avenue and existing SR 710 will be negotiated at a later date.

Staff hours for supplemental as-built survey to designate a new power line along the south side of existing SR 710 from west of Center Street / NE 34<sup>th</sup> Avenue to the L-63N Canal will be negotiated at a later date.

REVISIONS				GEORGE E. KNOX, P.E. P.E. LICENSE NUMBER 82283 WANTMAN GROUP, INC. 2910 MAGUIRE ROAD, SUITE 2008 OCOEE, FL 34761 CERTIFICATE OF AUTHORIZATION 6091	STATE OF FLORIDA DEPARTMENT OF TRANSPORTATION			NOTES TO REVIEWERS	SHEET NO.
DATE	DESCRIPTION	DATE	DESCRIPTION		ROAD NO.	COUNTY	FINANCIAL PROJECT ID		
					SR 710	OKEECHOBEE	419344-3-52-01		3A

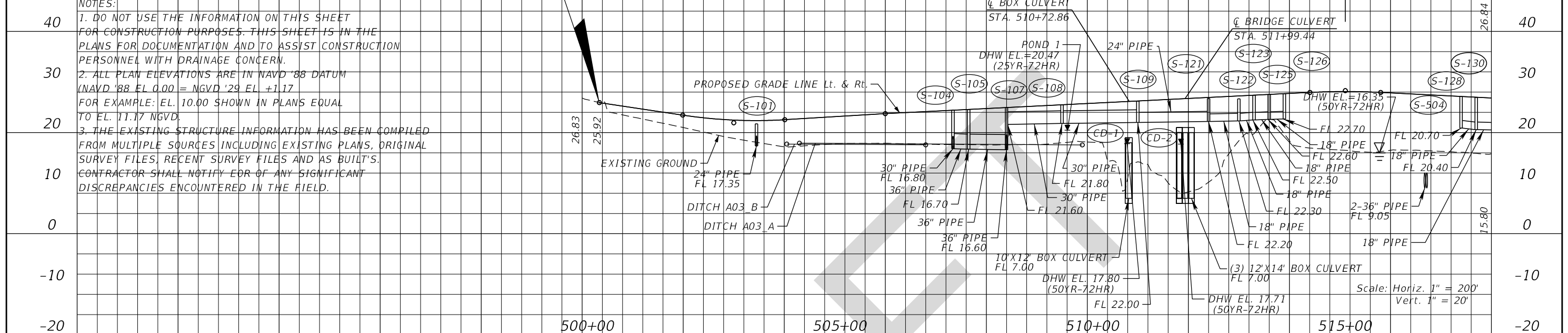
DRAFT

REVISIONS				GEORGE E. KNOX, P.E. P.E. LICENSE NUMBER 82283 WANTMAN GROUP, INC. 2910 MAGUIRE ROAD, SUITE 2008 OCOEE, FL 34761 CERTIFICATE OF AUTHORIZATION 6091	STATE OF FLORIDA DEPARTMENT OF TRANSPORTATION			<i>SUMMARY OF PAY ITEMS</i>	SHEET NO.
DATE	DESCRIPTION	DATE	DESCRIPTION		ROAD NO.	COUNTY	FINANCIAL PROJECT ID		3
					SR 710	OKEECHOBEE	419344-3-52-01		

NOTES:  
 1. DO NOT USE THE INFORMATION ON THIS SHEET FOR CONSTRUCTION PURPOSES. THIS SHEET IS IN THE PLANS FOR DOCUMENTATION AND TO ASSIST CONSTRUCTION PERSONNEL WITH DRAINAGE CONCERN.  
 2. ALL PLAN ELEVATIONS ARE IN NAVD '88 DATUM (NAVD '88 EL 0.00 = NGVD '29 EL +1.17). FOR EXAMPLE: EL. 10.00 SHOWN IN PLANS EQUAL TO EL. 11.17 NGVD.  
 3. THE EXISTING STRUCTURE INFORMATION HAS BEEN COMPILED FROM MULTIPLE SOURCES INCLUDING EXISTING PLANS, ORIGINAL SURVEY FILES, RECENT SURVEY FILES AND AS BUILT'S. CONTRACTOR SHALL NOTIFY EOR OF ANY SIGNIFICANT DISCREPANCIES ENCOUNTERED IN THE FIELD.

BEGIN PROJECT  
 BEGIN FULL CONSTRUCTION  
 STA. 500+00.00

BASIN 1 ← → BASIN 2



STRUCTURE NO.	STATION	DESIGN FLOOD		BASE FLOOD		OVERTOPPING FLOOD				GREATEST FLOOD			
		2% PROB	50 YR FREQ	1% PROB	100 YR FREQ	DISCHARGE	STAGE	PROB %	FREQ YR	DISCHARGE	STAGE	PROB %	FREQ YR
		DISCHARGE	STAGE	DISCHARGE	STAGE								
S-504/S-505	516+70	24.74	16.35	26.81	16.40					42.04	16.81	0.2%	500
CD-3	548+60	10.48	19.73	48.58	19.37					14.73	20.20	0.2%	500
CD-4	565+40	52.33	24.14	57.40	24.16					86.58	24.32	0.2%	500
CD-5	576+15	16.34	23.96	18.63	24.01					31.61	24.28	0.2%	500
CD-6	606+57	22.57	27.26	24.33	27.26					31.80	27.95	0.2%	500
CD-7	619+30	18.05	27.37	22.07	27.41					45.94	27.85	0.2%	500
CD-8	623+50	8.59	27.10	9.55	27.15					23.86	27.90	0.2%	500
CD-9	629+50	13.12	26.49	14.54	26.56					20.04	27.27	0.2%	500
CD-10	637+66	11.94	25.66	12.14	26.06					12.36	26.89	0.2%	500
CD-11	651+96	90.73	24.56	95.37	24.80					120.28	25.83	0.2%	500
CD-12	666+50	19.95	25.11	20.46	25.17					22.36	25.66	0.2%	500

NOTE: THE HYDRAULIC DATA IS SHOWN FOR INFORMATIONAL PURPOSES ONLY, TO INDICATE THE FLOOD DISCHARGES AND WATER SURFACE ELEVATIONS WHICH MAY BE ANTICIPATED IN ANY GIVEN YEAR. THIS DATA WAS GENERATED USING HIGHLY VARIABLE FACTORS DETERMINED BY A STUDY OF THE WATERSHED. MANY JUDGEMENTS AND ASSUMPTIONS ARE REQUIRED TO ESTABLISH THESE FACTORS. THE RESULTANT HYDRAULIC DATA IS SENSITIVE TO CHANGES, PARTICULARLY OF ANTECEDENT CONDITIONS, URBANIZATION, CHANNELIZATION, AND LAND USE. USERS OF THIS DATA ARE CAUTIONED AGAINST THE ASSUMPTION OF PRECISION WHICH CAN NOT BE ATTAINED. DISCHARGES ARE IN CUBIC FEET PER SECOND (CFS) AND STAGES ARE IN FEET, NAVD88.



REVISIONS			
DATE	DESCRIPTION	DATE	DESCRIPTION

The Balmoral Group  
 165 Lincoln Avenue  
 Winter Park, FL 32789  
 Phone: (407) 629-2185  
 www.balmoralgroup.us  
 Certificate of Authorization No. 26123  
 E.O.R.: Gregory S. Seidel, P.E. No. 47571

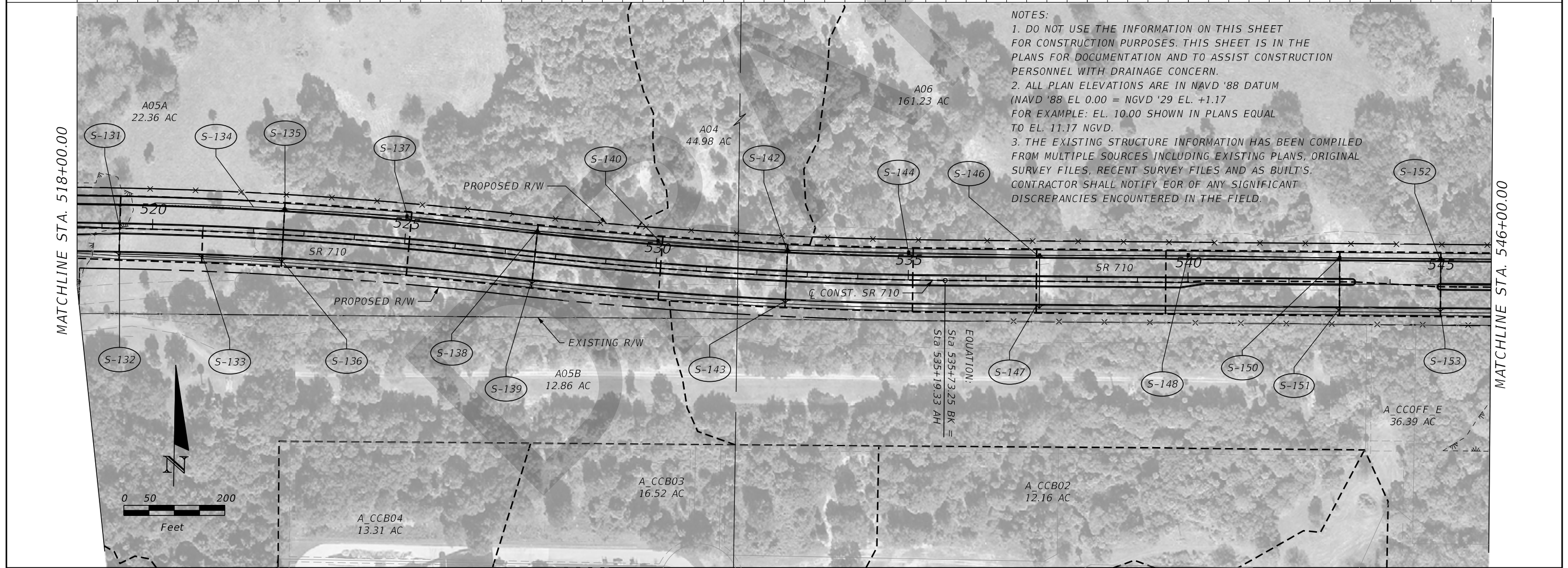
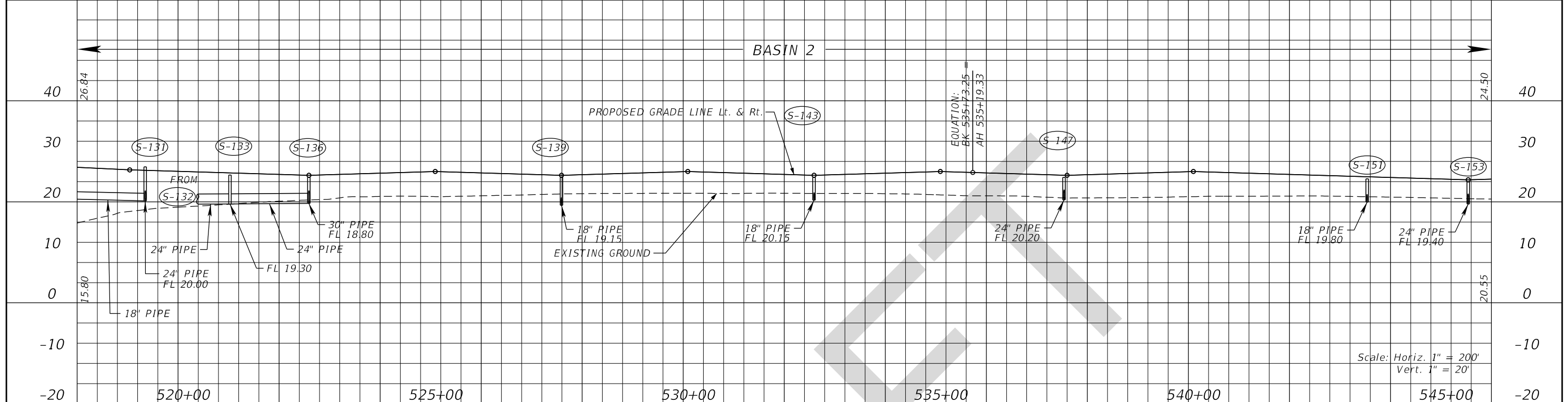
STATE OF FLORIDA  
 DEPARTMENT OF TRANSPORTATION

ROAD NO.	COUNTY	FINANCIAL PROJECT ID
SR 710	OKEECHOBEE	419344-3-52-01

**DRAINAGE MAP**

SHEET NO. 4

THE OFFICIAL RECORD OF THIS SHEET IS THE ELECTRONIC FILE DIGITALLY SIGNED AND SEALED UNDER RULE 61G15-23.004, F.A.C.



NOTES:  
 1. DO NOT USE THE INFORMATION ON THIS SHEET FOR CONSTRUCTION PURPOSES. THIS SHEET IS IN THE PLANS FOR DOCUMENTATION AND TO ASSIST CONSTRUCTION PERSONNEL WITH DRAINAGE CONCERN.  
 2. ALL PLAN ELEVATIONS ARE IN NAVD '88 DATUM (NAVD '88 EL. 0.00 = NGVD '29 EL. +1.17 FOR EXAMPLE: EL. 10.00 SHOWN IN PLANS EQUAL TO EL. 11.17 NGVD.  
 3. THE EXISTING STRUCTURE INFORMATION HAS BEEN COMPILED FROM MULTIPLE SOURCES INCLUDING EXISTING PLANS, ORIGINAL SURVEY FILES, RECENT SURVEY FILES AND AS BUILT'S. CONTRACTOR SHALL NOTIFY EOR OF ANY SIGNIFICANT DISCREPANCIES ENCOUNTERED IN THE FIELD.

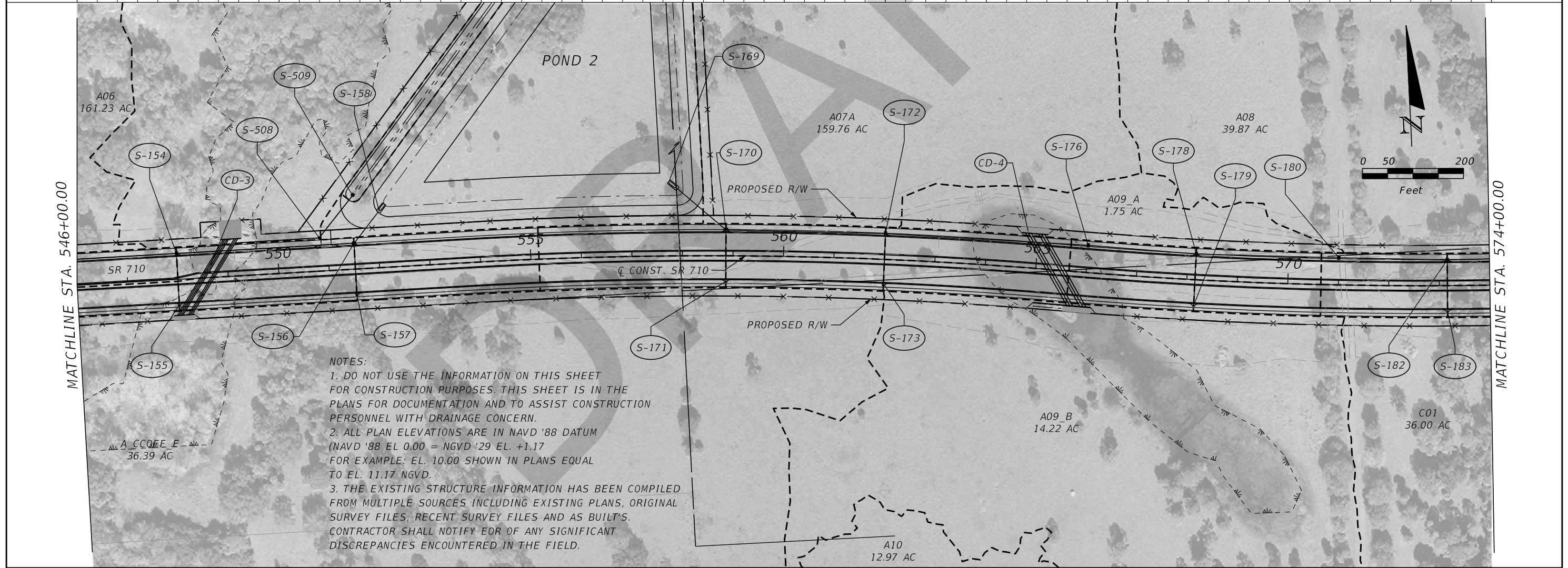
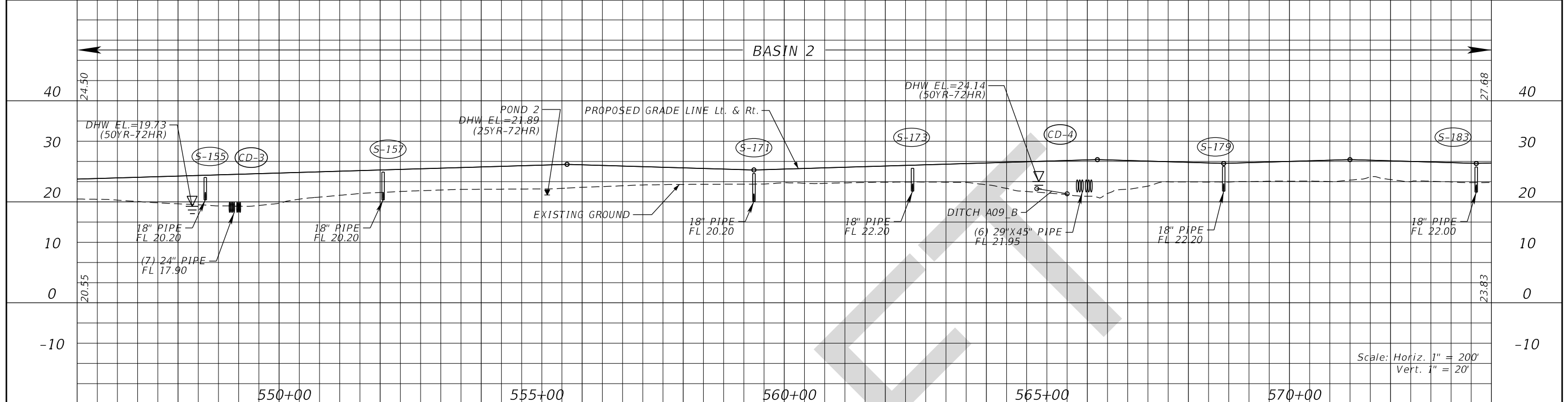
REVISIONS			
DATE	DESCRIPTION	DATE	DESCRIPTION

The Balmoral Group  
 165 Lincoln Avenue  
 Winter Park, FL 32789  
 Phone: (407) 629-2185  
 www.balmoralgroup.us  
 Certificate of Authorization No. 26123  
 E.O.R.: Gregory S. Seidel, P.E. No. 47571

STATE OF FLORIDA DEPARTMENT OF TRANSPORTATION		
ROAD NO.	COUNTY	FINANCIAL PROJECT ID
SR 710	OKEECHOBEE	419344-3-52-01

<b>DRAINAGE MAP</b>	SHEET NO. <b>5</b>
---------------------	--------------------------

THE OFFICIAL RECORD OF THIS SHEET IS THE ELECTRONIC FILE DIGITALLY SIGNED AND SEALED UNDER RULE 61G15-23.004, F.A.C.



NOTES:

- DO NOT USE THE INFORMATION ON THIS SHEET FOR CONSTRUCTION PURPOSES. THIS SHEET IS IN THE PLANS FOR DOCUMENTATION AND TO ASSIST CONSTRUCTION PERSONNEL WITH DRAINAGE CONCERN.
- ALL PLAN ELEVATIONS ARE IN NAVD '88 DATUM (NAVD '88 EL 0.00 = NGVD '29 EL. +1.17 FOR EXAMPLE: EL. 10.00 SHOWN IN PLANS EQUAL TO EL. 11.17 NGVD.
- THE EXISTING STRUCTURE INFORMATION HAS BEEN COMPILED FROM MULTIPLE SOURCES INCLUDING EXISTING PLANS, ORIGINAL SURVEY FILES, RECENT SURVEY FILES AND AS BUILT'S. CONTRACTOR SHALL NOTIFY EOR OF ANY SIGNIFICANT DISCREPANCIES ENCOUNTERED IN THE FIELD.

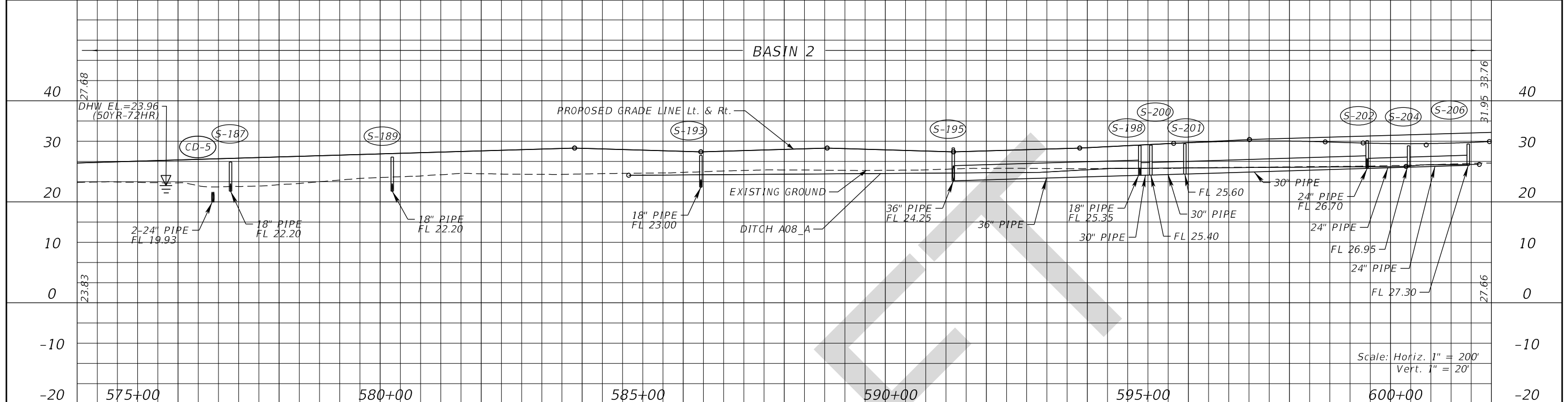
REVISIONS			
DATE	DESCRIPTION	DATE	DESCRIPTION

The Balmoral Group  
165 Lincoln Avenue  
Winter Park, FL 32789  
Phone: (407) 629-2185  
www.balmoralgroup.us  
Certificate of Authorization No. 26123  
E.O.R.: Gregory S. Seidel, P.E. No. 47571

STATE OF FLORIDA DEPARTMENT OF TRANSPORTATION		
ROAD NO.	COUNTY	FINANCIAL PROJECT ID
SR 710	OKEECHOBEE	419344-3-52-01

<b>DRAINAGE MAP</b>	SHEET NO. <b>6</b>
---------------------	--------------------------

THE OFFICIAL RECORD OF THIS SHEET IS THE ELECTRONIC FILE DIGITALLY SIGNED AND SEALED UNDER RULE 61G15-23.004, F.A.C.

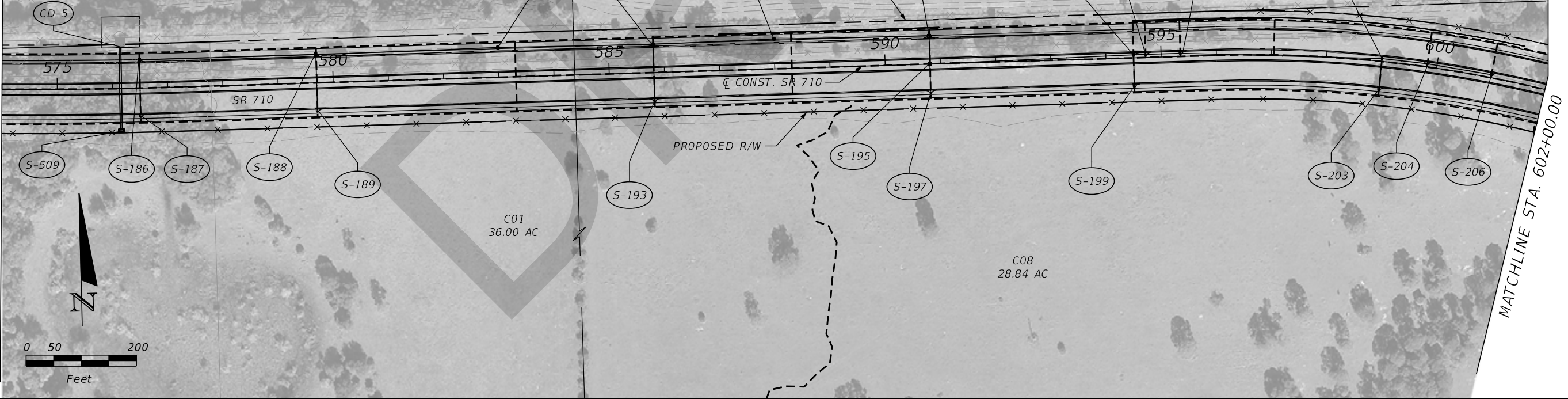


Scale: Horiz. 1" = 200'  
Vert. 1" = 20'

NOTES:  
 1. DO NOT USE THE INFORMATION ON THIS SHEET FOR CONSTRUCTION PURPOSES. THIS SHEET IS IN THE PLANS FOR DOCUMENTATION AND TO ASSIST CONSTRUCTION PERSONNEL WITH DRAINAGE CONCERN.  
 2. ALL PLAN ELEVATIONS ARE IN NAVD '88 DATUM (NAVD '88 EL 0.00 = NGVD '29 EL. +1.17 FOR EXAMPLE: EL. 10.00 SHOWN IN PLANS EQUAL TO EL. 11.17 NGVD).  
 3. THE EXISTING STRUCTURE INFORMATION HAS BEEN COMPILED FROM MULTIPLE SOURCES INCLUDING EXISTING PLANS, ORIGINAL SURVEY FILES, RECENT SURVEY FILES AND AS BUILT'S. CONTRACTOR SHALL NOTIFY EOR OF ANY SIGNIFICANT DISCREPANCIES ENCOUNTERED IN THE FIELD.

MATCHLINE STA. 574+00.00

MATCHLINE STA. 602+00.00



REVISIONS			
DATE	DESCRIPTION	DATE	DESCRIPTION

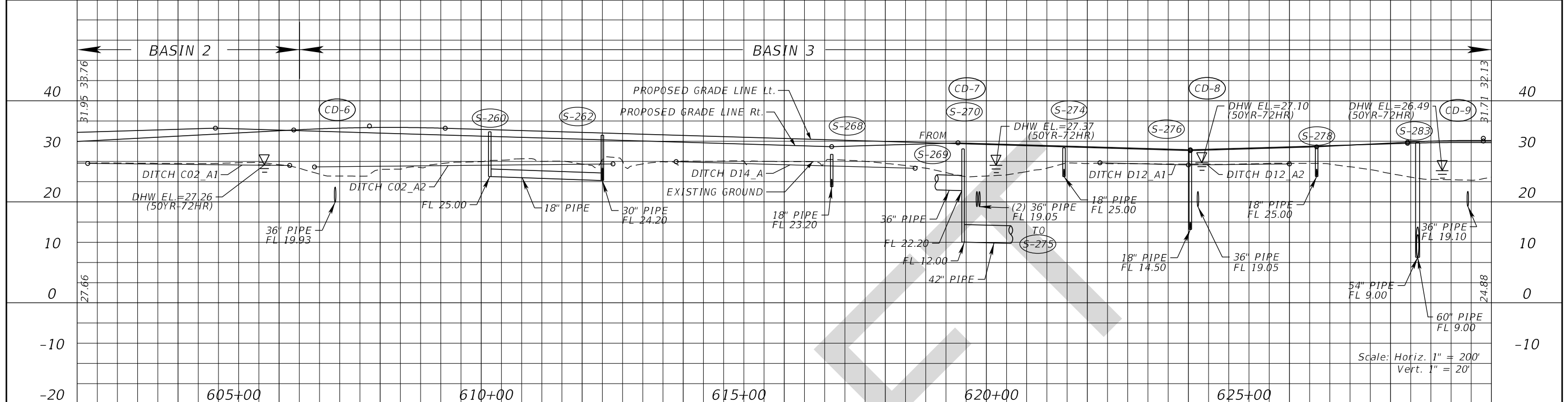
The Balmoral Group  
 165 Lincoln Avenue  
 Winter Park, FL 32789  
 Phone: (407) 629-2185  
 www.balmoralgroup.us  
 Certificate of Authorization No. 26123  
 E.O.R.: Gregory S. Seidel, P.E. No. 47571

STATE OF FLORIDA DEPARTMENT OF TRANSPORTATION		
ROAD NO.	COUNTY	FINANCIAL PROJECT ID
SR 710	OKEECHOBEE	419344-3-52-01

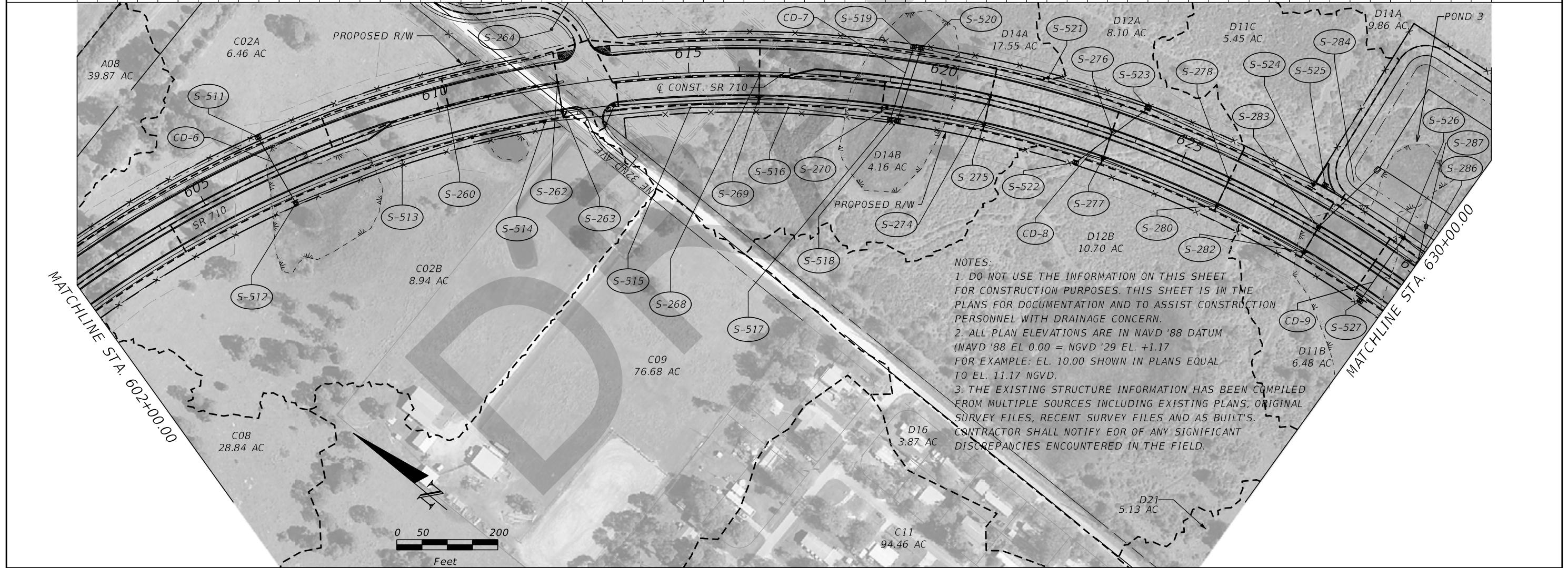
<b>DRAINAGE MAP</b>		SHEET NO. <b>7</b>
---------------------	--	-----------------------

NOTICE: THE OFFICIAL RECORD OF THIS SHEET IS THE ELECTRONIC FILE SIGNED AND SEALED UNDER RULE 61G15-23.003, F.A.C.





Scale: Horiz. 1" = 200'  
Vert. 1" = 20'



NOTES:  
 1. DO NOT USE THE INFORMATION ON THIS SHEET FOR CONSTRUCTION PURPOSES. THIS SHEET IS IN THE PLANS FOR DOCUMENTATION AND TO ASSIST CONSTRUCTION PERSONNEL WITH DRAINAGE CONCERN.  
 2. ALL PLAN ELEVATIONS ARE IN NAVD '88 DATUM (NAVD '88 EL. 0.00 = NGVD '29 EL. +1.17 FOR EXAMPLE: EL. 10.00 SHOWN IN PLANS EQUAL TO EL. 11.17 NGVD.  
 3. THE EXISTING STRUCTURE INFORMATION HAS BEEN COMPILED FROM MULTIPLE SOURCES INCLUDING EXISTING PLANS, ORIGINAL SURVEY FILES, RECENT SURVEY FILES AND AS BUILT'S. CONTRACTOR SHALL NOTIFY EOR OF ANY SIGNIFICANT DISCREPANCIES ENCOUNTERED IN THE FIELD.

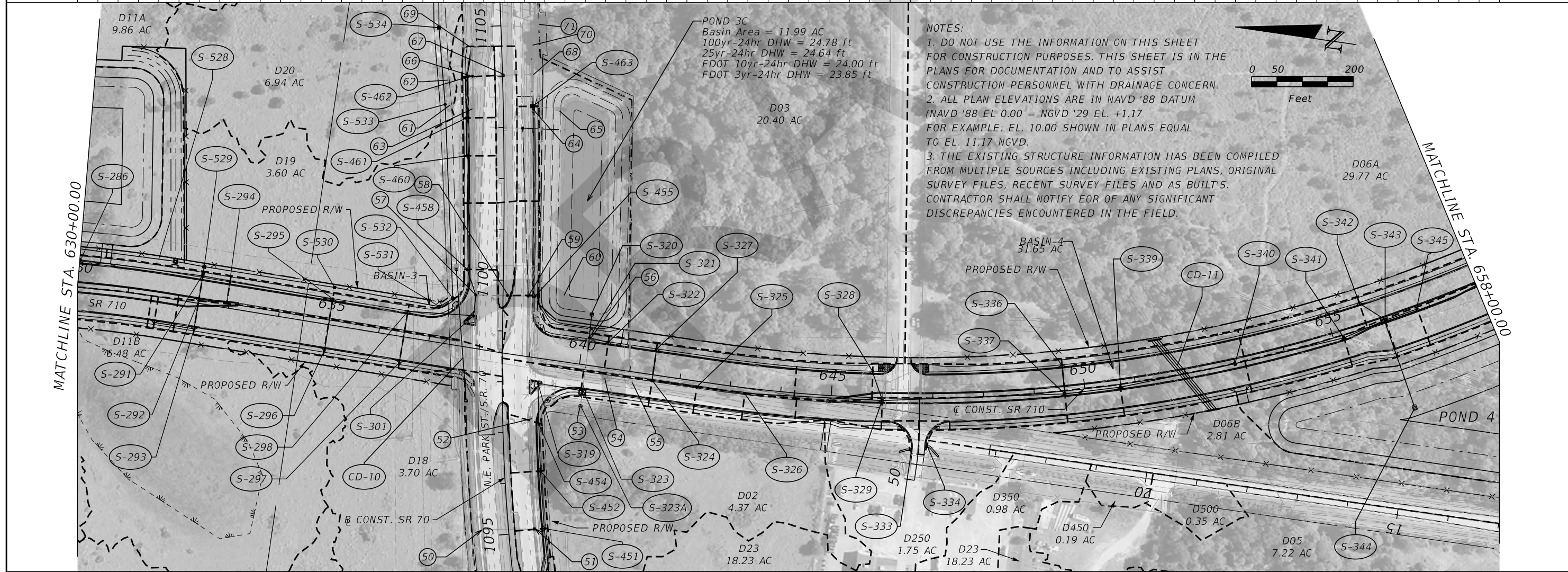
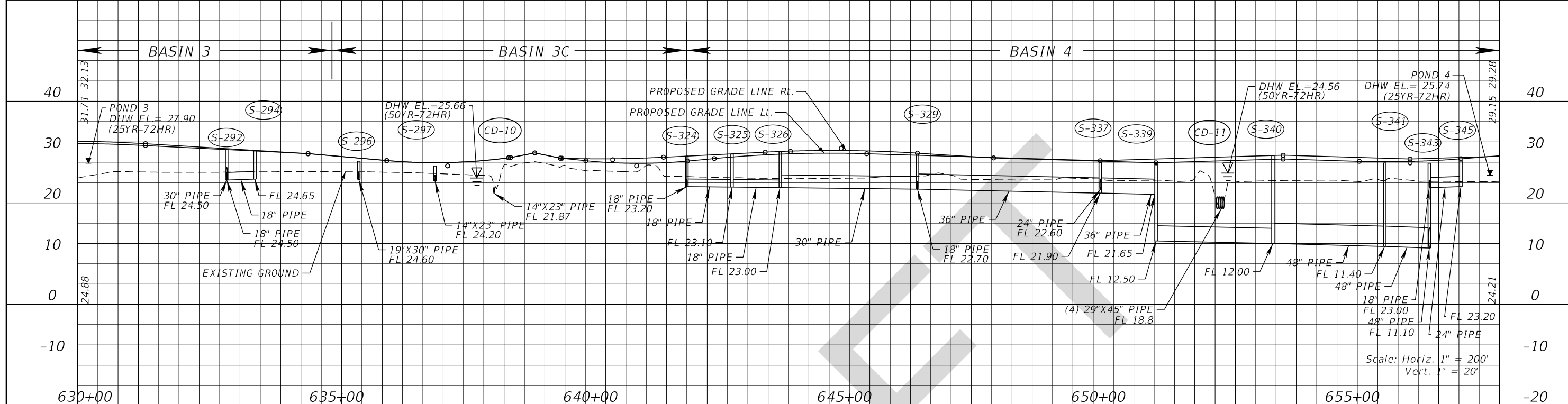
REVISIONS			
DATE	DESCRIPTION	DATE	DESCRIPTION

The Balmoral Group  
 165 Lincoln Avenue  
 Winter Park, FL 32789  
 Phone: (407) 629-2185  
 www.balmoralgroup.us  
 Certificate of Authorization No. 26123  
 E.O.R.: Gregory S. Seidel, P.E. No. 47571

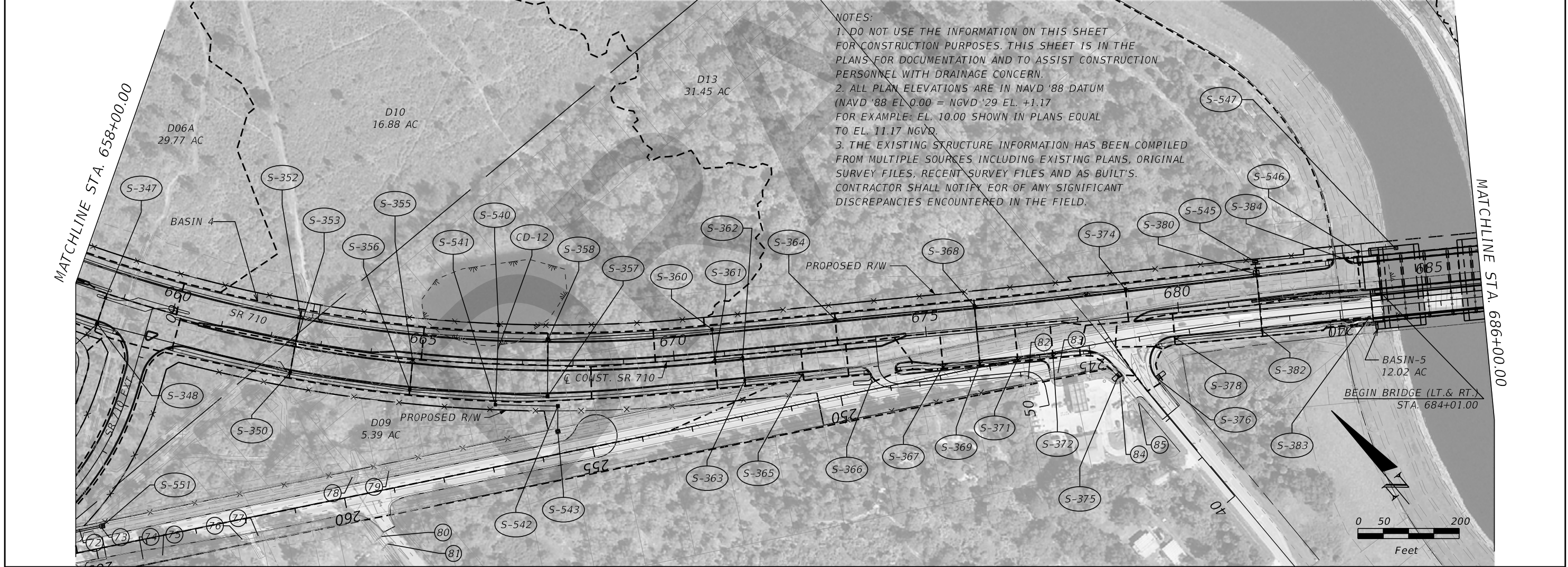
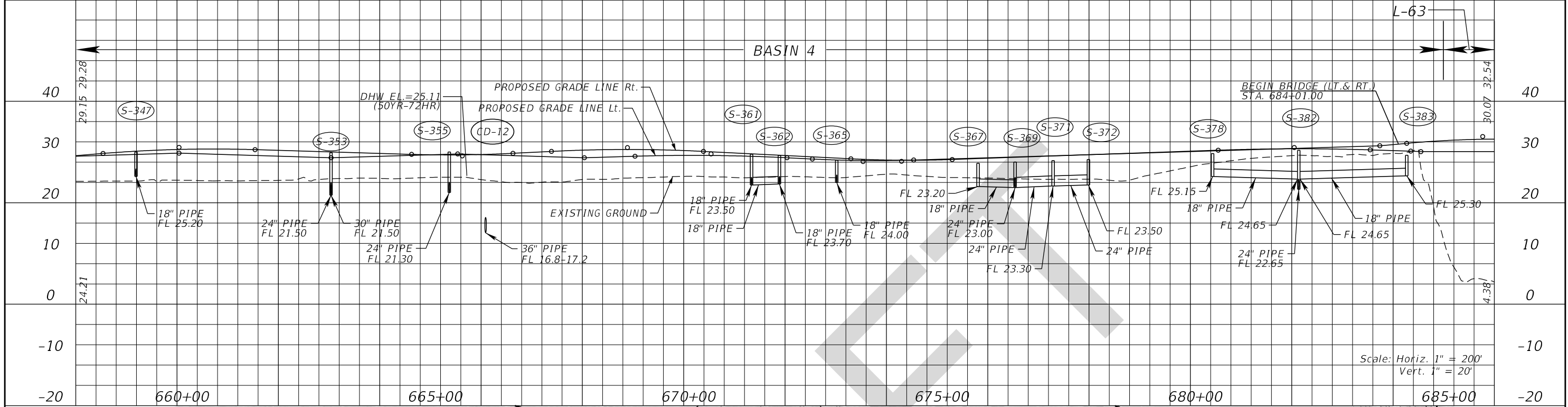
STATE OF FLORIDA DEPARTMENT OF TRANSPORTATION		
ROAD NO.	COUNTY	FINANCIAL PROJECT ID
SR 710	OKEECHOBEE	419344-3-52-01

<b>DRAINAGE MAP</b>		SHEET NO. <b>8</b>
---------------------	--	-----------------------

THE OFFICIAL RECORD OF THIS SHEET IS THE ELECTRONIC FILE DIGITALLY SIGNED AND SEALED UNDER RULE 61G15-23.004, F.A.C.



THE OFFICIAL RECORD OF THIS SHEET IS THE ELECTRONIC FILE DIGITALLY SIGNED AND SEALED UNDER RULE 61G15-23.004, F.A.C.



NOTES:  
 1. DO NOT USE THE INFORMATION ON THIS SHEET FOR CONSTRUCTION PURPOSES. THIS SHEET IS IN THE PLANS FOR DOCUMENTATION AND TO ASSIST CONSTRUCTION PERSONNEL WITH DRAINAGE CONCERN.  
 2. ALL PLAN ELEVATIONS ARE IN NAVD '88 DATUM (NAVD '88 EL 0.00 = NGVD '29 EL. +1.17 FOR EXAMPLE: EL. 10.00 SHOWN IN PLANS EQUAL TO EL. 11.17 NGVD.  
 3. THE EXISTING STRUCTURE INFORMATION HAS BEEN COMPILED FROM MULTIPLE SOURCES INCLUDING EXISTING PLANS, ORIGINAL SURVEY FILES, RECENT SURVEY FILES AND AS BUILT'S. CONTRACTOR SHALL NOTIFY EOR OF ANY SIGNIFICANT DISCREPANCIES ENCOUNTERED IN THE FIELD.

REVISIONS			
DATE	DESCRIPTION	DATE	DESCRIPTION

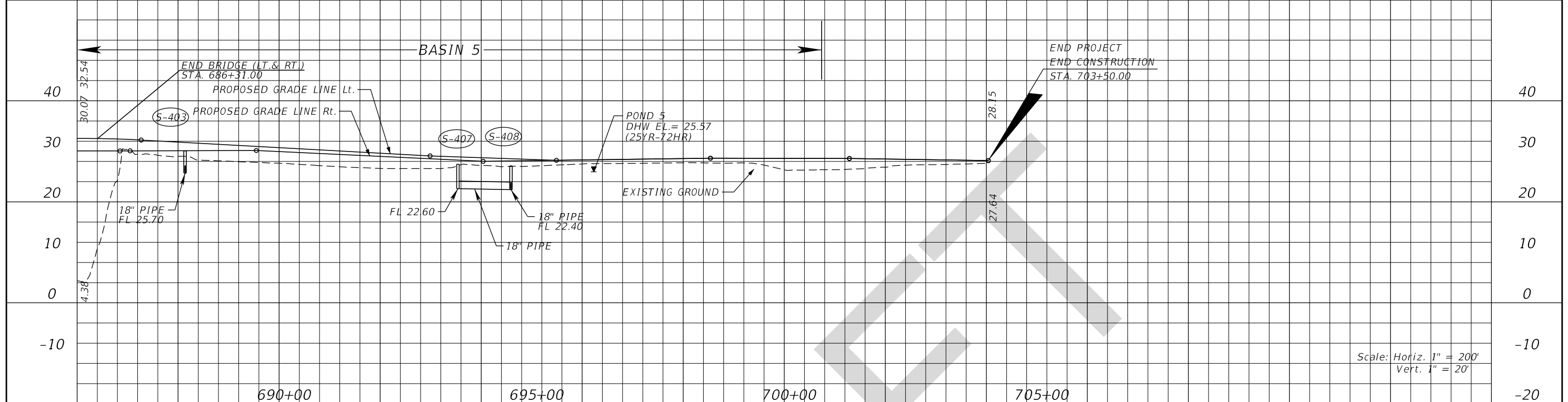
The Balmoral Group  
 165 Lincoln Avenue  
 Winter Park, FL 32789  
 Phone: (407) 629-2185  
 www.balmoralgroup.us  
 Certificate of Authorization No. 26123  
 E.O.R.: Gregory S. Seidel, P.E. No. 47571

STATE OF FLORIDA DEPARTMENT OF TRANSPORTATION		
ROAD NO.	COUNTY	FINANCIAL PROJECT ID
SR 710	OKEECHOBEE	419344-3-52-01

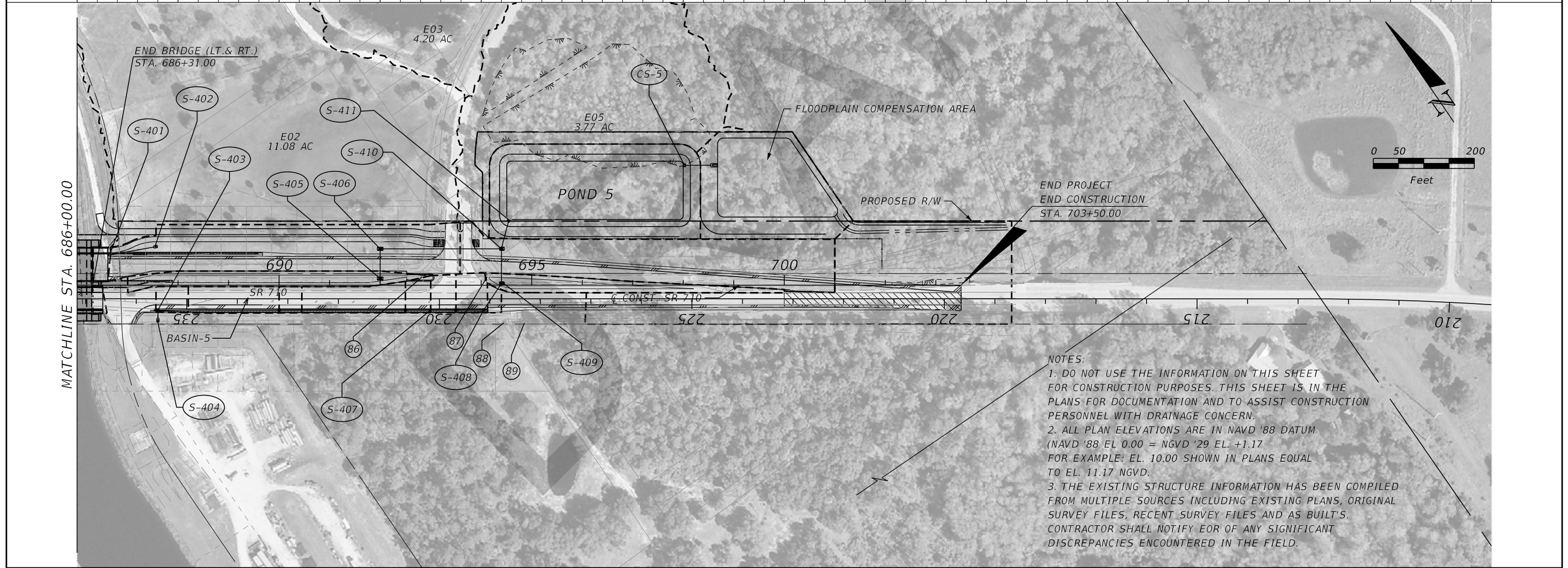
**DRAINAGE MAP**

SHEET NO.  
**10**

THE OFFICIAL RECORD OF THIS SHEET IS THE ELECTRONIC FILE DIGITALLY SIGNED AND SEALED UNDER RULE 61G15-23.004, F.A.C.



Scale: Horiz. 1" = 200'  
Vert. 1" = 20'



- NOTES:
1. DO NOT USE THE INFORMATION ON THIS SHEET FOR CONSTRUCTION PURPOSES. THIS SHEET IS IN THE PLANS FOR DOCUMENTATION AND TO ASSIST CONSTRUCTION PERSONNEL WITH DRAINAGE CONCERN.
  2. ALL PLAN ELEVATIONS ARE IN NAVD '88 DATUM (NAVD '88 EL 0.00 = NGVD '29 EL. +1.17 FOR EXAMPLE: EL. 10.00 SHOWN IN PLANS EQUAL TO EL. 11.17 NGVD.
  3. THE EXISTING STRUCTURE INFORMATION HAS BEEN COMPILED FROM MULTIPLE SOURCES INCLUDING EXISTING PLANS, ORIGINAL SURVEY FILES, RECENT SURVEY FILES AND AS BUILT'S. CONTRACTOR SHALL NOTIFY EOR OF ANY SIGNIFICANT DISCREPANCIES ENCOUNTERED IN THE FIELD.

REVISIONS			
DATE	DESCRIPTION	DATE	DESCRIPTION

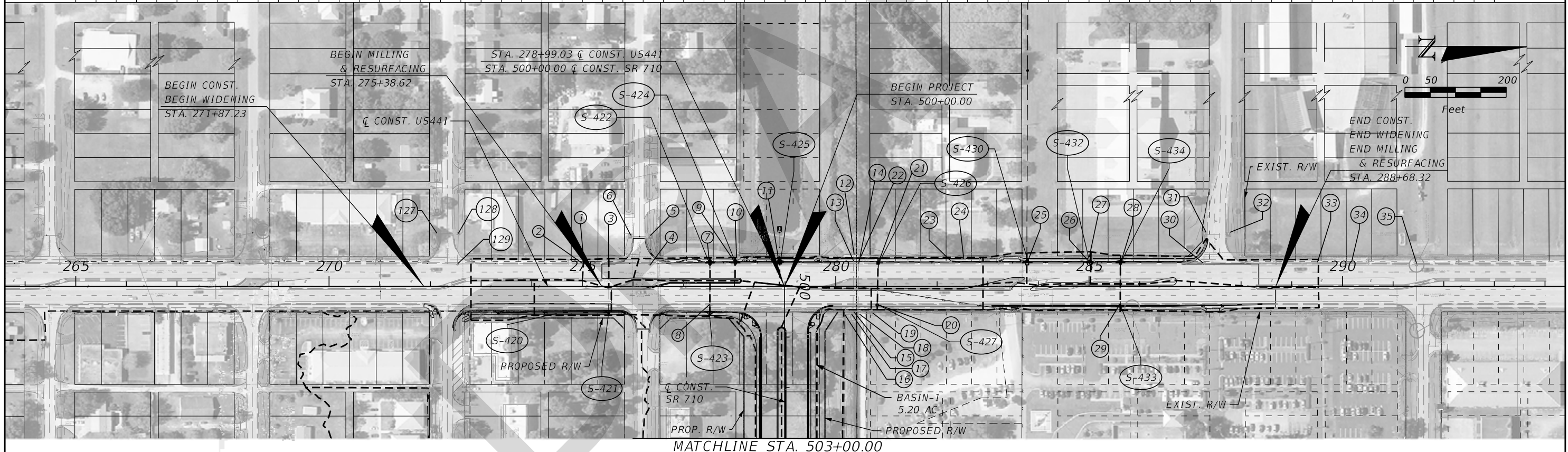
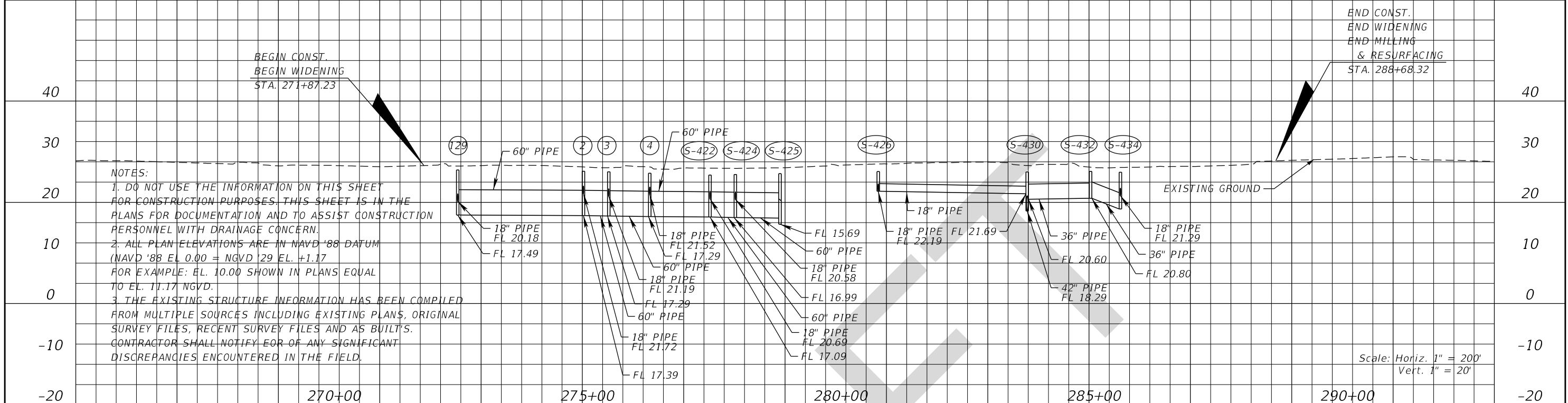
The Balmoral Group  
165 Lincoln Avenue  
Winter Park, FL 32789  
Phone: (407) 629-2185  
www.balmoralgroup.us  
Certificate of Authorization No. 26123  
E.O.R.: Gregory S. Seidel, P.E. No. 47571

STATE OF FLORIDA DEPARTMENT OF TRANSPORTATION		
ROAD NO.	COUNTY	FINANCIAL PROJECT ID
SR 710	OKEECHOBEE	419344-3-52-01

**DRAINAGE MAP**

SHEET NO.  
**11**

NOTICE: THE OFFICIAL RECORD OF THIS SHEET IS THE ELECTRONIC FILE SIGNED AND SEALED UNDER RULE 61G15, F.A.C.



REVISIONS				The Balmoral Group 165 Lincoln Avenue Winter Park, FL 32789 Phone: (407) 629-2185 www.balmoralgroup.us Certificate of Authorization No. 26123 E.O.R.: Gregory S. Seidel, P.E. No. 47571	STATE OF FLORIDA DEPARTMENT OF TRANSPORTATION			<b>DRAINAGE MAP</b>  SHEET NO. <b>12</b>
DATE	DESCRIPTION	DATE	DESCRIPTION		ROAD NO.	COUNTY	FINANCIAL PROJECT ID	
					SR 710	OKEECHOBEE	419344-3-52-01	

THE OFFICIAL RECORD OF THIS SHEET IS THE ELECTRONIC FILE DIGITALLY SIGNED AND SEALED UNDER RULE 61G15-23.004, F.A.C.

# SUMMARY OF BASIN AREAS

BASIN AREAS			
STRUCTURE	AREA (AC)		
	IMPERVIOUS	PERVIOUS	TOTAL
S-100	1.12	0.00	1.12
S-101	0.96	0.00	0.96
S-102	1.01	0.00	1.01
S-104	0.04	0.00	0.04
S-105	0.10	0.00	0.10
S-107	0.16	0.00	0.16
S-108	0.20	0.00	0.20
S-109	0.19	0.00	0.19
S-121	0.08	0.00	0.08
S-122	0.27	0.00	0.27
S-123	0.04	0.00	0.04
S-125	0.05	0.00	0.05
S-126	0.19	0.00	0.19
S-128	0.32	0.00	0.32
S-130	0.08	0.00	0.08
S-131	0.00	0.00	0.00
S-132	0.56	0.00	0.56

BASIN AREAS			
STRUCTURE	AREA (AC)		
	IMPERVIOUS	PERVIOUS	TOTAL
S-133	0.24	0.00	0.24
S-134	0.25	0.00	0.25
S-135	0.85	0.00	.85
S-136	0.59	0.00	0.59
S-137	0.00	0.00	0.00
S-138	0.73	0.00	0.73
S-139	0.72	0.00	0.72
S-140	0.00	0.00	0.00
S-142	0.72	0.00	0.72
S-143	0.72	0.00	0.72
S-144	0.00	0.00	0.00
S-146	0.73	0.00	0.73
S-147	0.72	0.00	0.72
S-148	0.00	0.00	0.00
S-150	0.48	0.00	0.48
S-151	0.52	0.00	0.52
S-152	0.76	0.00	0.76
S-153	0.70	0.00	0.70
S-154	0.51	0.00	0.51
S-155	0.51	0.00	0.51
S-156	0.53	0.00	0.53
S-157	0.53	0.00	0.53
S-170	1.00	0.00	1.00
S-171	0.98	0.00	0.98
S-172	0.54	0.00	0.54
S-173	0.53	0.00	0.53
S-176	0.00	0.00	0.00
S-178	0.72	0.00	0.72
S-179	0.72	0.00	0.72
S-180	0.00	0.00	0.00
S-182	0.86	0.00	0.86
S-183	0.85	0.00	0.85
S-186	0.47	0.00	0.47
S-187	0.46	0.00	0.46
S-188	0.53	0.00	0.53
S-189	0.52	0.00	0.52
S-190	0.00	0.00	0.00
S-192	0.74	0.00	0.74
S-193	0.72	0.00	0.72
S-194	0.00	0.00	0.00
S-195	0.00	0.00	0.00
S-196	0.91	0.00	0.91
S-197	0.90	0.00	0.90
S-198	0.03	0.00	0.03
S-199	0.65	0.00	0.65
S-200	0.09	0.00	0.09
S-201	0.25	0.00	0.25
S-202	0.00	0.00	0.00
S-203	0.74	0.00	0.74
S-204	0.58	0.00	0.58
S-206	1.00	0.00	1.00
S-258	0.32	0.00	0.32
S-260	0.33	0.00	0.33

BASIN AREAS			
STRUCTURE	AREA (AC)		
	IMPERVIOUS	PERVIOUS	TOTAL
S-262	0.29	0.00	0.29
S-263	1.24	0.00	1.24
S-268	0.68	0.00	0.68
S-269	0.81	0.00	0.81
S-270	0.00	0.00	0.00
S-274	0.70	0.00	0.70
S-275	0.30	0.00	0.30
S-276	0.74	0.00	0.74
S-277	0.72	0.00	0.72
S-278	0.30	0.00	0.30
S-280	0.29	0.00	0.29
S-282	0.19	0.00	0.19
S-283	0.19	0.00	0.19
S-286	0.00	0.00	0.00
S-291	0.00	0.00	0.00
S-292	0.45	0.00	0.45
S-293	0.45	0.00	0.45
S-293A	0.08	0.00	0.08
S-294	0.07	0.00	0.07
S-295	0.25	0.00	0.25
S-296	0.43	0.00	0.43
S-297	0.54	0.00	0.54
S-298	0.61	0.00	0.61
S-301	0.00	0.00	0.00
S-319	0.00	0.00	0.00
S-321	0.00	0.00	0.00
S-322	0.60	0.00	0.60
S-323	0.16	0.00	0.16
S-324	0.11	0.00	0.11
S-325	0.12	0.00	0.12
S-326	0.12	0.00	0.12
S-327	0.48	0.00	0.48
S-328	0.26	0.00	0.26
S-329	0.18	0.00	0.18
S-333	0.05	0.00	0.05
S-334	0.05	0.00	0.05
S-336	1.09	0.00	1.09
S-337	0.47	0.00	0.47
S-339	0.52	0.00	0.52
S-340	0.00	0.00	0.00
S-341	0.44	0.00	0.44
S-342	0.96	0.00	0.96
S-343	0.12	0.00	0.12
S-345	0.35	0.00	0.35
S-347	0.28	0.00	0.28
S-348	0.00	0.00	0.00
S-350	0.00	0.00	0.00
S-352	0.77	0.00	0.77
S-353	0.37	0.00	0.37
S-355	0.96	0.00	0.96
S-356	0.00	0.00	0.00
S-357	0.00	0.00	0.00
S-358	0.68	0.00	0.68
S-360	0.00	0.00	0.00
S-361	0.36	0.00	0.36

STRUCTURE	BASIN AREAS		
	AREA (AC)		
	IMPERVIOUS	PERVIOUS	TOTAL
S-362	0.08	0.00	0.08
S-363	0.00	0.00	0.00
S-364	0.91	0.00	0.91
S-365	0.17	0.00	0.17
S-366	0.18	0.00	0.18
S-367	0.20	0.00	0.20
S-368	0.45	0.00	0.45
S-369	0.12	0.00	0.12
S-371	0.12	0.00	0.12
S-372	0.09	0.00	0.09
S-374	0.44	0.00	0.44
S-375	0.14	0.00	0.14
S-376	0.11	0.00	0.11
S-378	0.25	0.00	0.25
S-380	0.31	0.00	0.31
S-382	0.00	0.00	0.00
S-383	0.32	0.00	0.32
S-384	0.26	0.00	0.26
S-401	0.13	0.00	0.13
S-403	0.17	0.00	0.17
S-405	0.03	0.32	0.35
S-406	0.35	0.65	1.00
S-407	0.54	0.00	0.54
S-407A	0.27	0.00	0.27
S-407B	0.33	0.00	0.33
S-408	0.19	0.00	0.19
S-409	0.00	0.24	0.24
S-410	0.34	1.03	1.37
S-420	0.29	0.00	0.29
S-421	0.15	0.00	0.15
S-422	0.20	0.00	0.20
S-423	0.44	0.00	0.44
S-424	0.10	0.00	0.10
S-425	0.26	0.00	0.26
S-426	0.29	0.00	0.29
S-427	0.20	0.00	0.20
S-430	0.11	0.00	0.11
S-432	0.14	0.04	0.18
S-433	0.77	0.00	0.77
S-434	0.57	0.01	0.57
S-450	0.25	0.00	0.25
S-451	0.31	0.00	0.31
S-452	0.16	0.00	0.16
S-454	0.31	0.00	0.31
S-455	0.20	0.00	0.20
S-456	0.00	0.00	0.00
S-456A	0.00	0.16	0.16
S-456B	0.00	0.00	0.00
S-458	0.20	0.00	0.20
S-460	0.14	0.00	0.14
S-461	0.11	0.00	0.11
S-462	0.21	0.00	0.21
S-462A	0.39	0.00	0.39
S-462B	0.00	1.23	1.23
S-463	0.21	0.00	0.21
S-480	0.43	0.00	0.43
S-482	0.00	0.58	0.58

REVISIONS			
DATE	DESCRIPTION	DATE	DESCRIPTION

The Balmoral Group  
 165 Lincoln Avenue  
 Winter Park, FL 32789  
 Phone: (407) 629-2185  
 www.balmoralgroup.us  
 Certificate of Authorization No. 26123  
 E.O.R.: Gregory S. Seidel, P.E. No. 47571

STATE OF FLORIDA DEPARTMENT OF TRANSPORTATION		
ROAD NO.	COUNTY	FINANCIAL PROJECT ID
SR 710	OKEECHOBEE	419344-3-52-01

<b>DRAINAGE STRUCTURES</b>	SHEET NO.  <b>13</b>
----------------------------	----------------------------

THE OFFICIAL RECORD OF THIS SHEET IS THE ELECTRONIC FILE DIGITALLY SIGNED AND SEALED UNDER RULE 61G15-23.004, F.A.C.

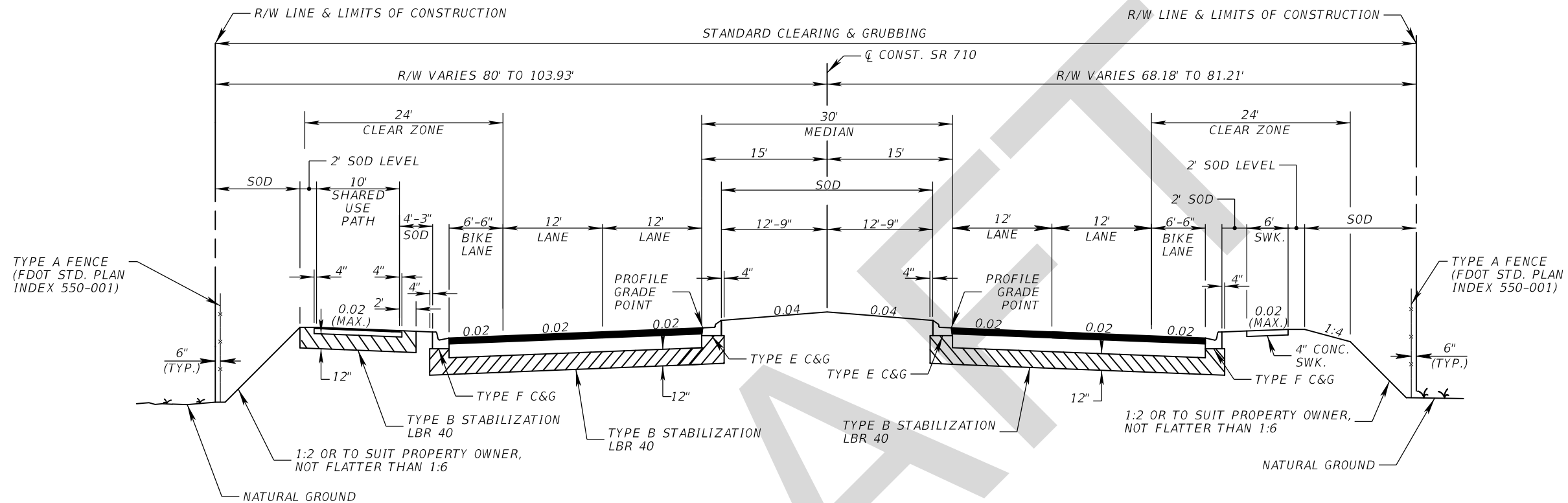
# SUMMARY OF EXISTING DRAINAGE STRUCTURES

- ① INLET  
W. INV. EL.=22.12' (18" RCP)  
GRATE EL.= 25.39'
- ② INLET  
W. INV. EL.=21.72' (18" RCP)  
N. INV. EL.=17.36' (60" RCP)  
S. INV. EL.=17.18' (60" RCP)  
EOP EL.=26.13'
- ③ INLET  
RIM EL.=26.40'  
EOP EL.=26.01'  
STRUC. BOTTOM EL.= 16.63'  
(TO BE FIELD VERIFIED)  
S. INV. EL.=17.17' (60" RCP)  
E. INV. EL.=21.19' (18" RCP)  
N. INV. EL.=17.18' (60" RCP)
- ④ MANHOLE  
S. INV. EL.=17.45' (60" RCP)  
W. INV. EL.=22.58' (18" RCP)  
N. INV. EL.=17.13' (60" RCP)  
RIM EL.=25.75'
- ⑤ INLET  
E. INV. EL.=24.68' (18" RCP)  
S. INV. EL.=21.69' (18" RCP)  
GRATE EL.=25.00'
- ⑥ INLET  
N. INV. EL.=22.23' (18" RCP)  
GRATE EL.=26.10'
- ⑦ INLET  
N. INV. EL.=17.06'  
E. INV. EL.=20.64'  
S. INV. EL.=17.04'  
EOP EL.=25.40'  
BOTTOM EL.=16.20'
- ⑧ INLET  
W. INV. EL.=21.39'  
RIM EL.=25.78'  
EOP EL.=25.38'  
BOTTOM EL.=21.38'
- ⑨ INLET  
S. INV. EL.=16.67'  
W. INV. EL.=20.78'  
N. INV. EL.=17.06'  
RIM EL.=25.95'  
EOP EL.=25.54'  
BOTTOM EL.=16.07'
- ⑩ INLET  
E. INV. EL.=20.96'  
RIM EL.=25.95'  
EOP EL.=25.37'
- ⑪ INLET  
W. INV. EL.=15.19'  
S. INV. EL.=16.67'  
EOP EL.=25.76'  
BOTTOM EL.=14.56'
- ⑫ ENDWALL (DBL 10'W x 6'H CBC)  
W. INV. EL.=14.64' (N. CBC)  
W. INV. EL. 14.64' (S. CBC)
- ⑬ CONCRETE BOX CULVERT  
10' W x 6' H  
W. INV. EL.=14.64'  
E. INV. EL.=14.60'
- ⑭ CONCRETE BOX CULVERT  
10' W x 6' H  
W. INV. EL.=14.64'  
E. INV. EL.=14.57'
- ⑮ ENDWALL (DBL 10'W x 6'H CBC)  
E. INV. EL.=14.57' (N. CBC)  
E. INV. EL.=14.60' (S. CBC)  
S. INV. EL.=22.33'
- ⑯ BEGIN 18" RCP  
S. INV. EL.=19.68'
- ⑰ END 18" RCP  
N. INV. EL.=17.53'
- ⑱ END 18" RCP  
S. INV. EL.=19.11'
- ⑲ BEGIN 18" RCP  
N. INV. EL.=21.07'
- ⑳ INLET  
E. INV. EL.=21.84' (18" RCP)  
EOP EL.=26.34'
- ㉑ INLET  
N. INV. EL.=22.09' (18" RCP)  
E. INV. EL.=22.14' (18" RCP)  
W. INV. EL.= NOT SURVERIED (18" RCP)  
RIM EL.=26.74'  
EOP EL.=26.32'  
BOTTOM EL.=21.62'
- ㉒ END 18" RCP  
BEGIN N. INV. EL.=21.61'  
END AT N. CBC EL.=17.74'
- ㉓ MANHOLE  
S. INV. EL.=21.61' (18" RCP)  
N.W. INV. EL.=21.84' (18" RCP)
- ㉔ CATCH BASIN  
S.E. INV. EL.=22.10' (18" RCP)  
GRATE EL.=24.98'
- ㉕ INLET  
N. INV. EL.=17.94' (36" RCP)  
S. INV. EL.=21.07' (18" RCP)  
E. INV. EL.=17.69' (18" RCP)  
EOP EL.=26.50'
- ㉖ INLET  
N. INV. EL.=18.21' (36" RCP)  
S. INV. EL.=18.30' (36" RCP)  
W. INV. EL.= 21.43' (18" RCP)  
EOP EL.=26.15'
- ㉗ CATCH BASIN  
E. INV. EL.=21.98' (18" RCP)  
W. INV. EL.= 23.38' (18" RCP)  
GRATE EL.=26.73'
- ㉘ INLET  
N. INV. EL.=18.63' (36" RCP)  
S. INV. EL.= 18.49' (36" RCP)  
E. INV. EL.= 21.29' (18" RCP)  
GRATE EL.=25.99'  
BOTTOM EL.=18.07'
- ㉙ INLET  
W. INV. EL.=21.77' (18" RCP)  
GRATE EL.=25.99'  
BOTTOM EL.=21.81'
- ㉚ MH  
RIM EL. = 26.48'  
N. INV. EL. = 18.82' (36" RCP)  
S. INV. EL. = 18.79' (36" RCP)  
W. INV. EL. = 20.60' (18" RCP)  
BOTTOM EL. = 18.28'
- ㉛ CATCH BASIN  
N. INV. EL.=22.04' (18" RCP)  
E. INV. EL.= 21.76' (18" RCP)  
GRATE EL.=26.24'
- ㉜ CATCH BASIN  
S. INV. EL.=21.05' (18" RCP)  
GRATE EL.=25.92'
- ㉝ INLET  
N. INV. EL.=19.01' (36" RCP)  
S. INV. EL.=14.02' (36" RCP)  
GRATE EL.=27.10'
- ㉞ INLET  
N. INV. EL.=19.23' (36" RCP)  
S. INV. EL.=19.08' (36" RCP)  
GRATE EL.=27.18'
- ㉟ MH  
RIM EL. = 27.79'  
N. INV. EL. = 19.26' (36" RCP)  
S. INV. EL. = 19.17' (36" RCP)  
E. INV. EL. = 19.24' (18" RCP)  
BOTTOM EL. = 18.81'
- ㊱ INLET  
EOP EL. UNDEFINED  
S. INV. EL. = 23.01' (18" RCP)
- ㊲ INLET  
EOP EL. UNDEFINED  
N. INV. EL. = 21.05' (18" RCP)
- ㊳ MH  
RIM EL. = 28.70'  
W. INV. EL. = 20.60' (UNKNOWN)  
BOTTOM EL. = 19.60'
- ㊴ MES  
E. INV. EL. = 22.98' (30" RCP)
- ㊵ MES  
S. INV. EL. = 25.90' (18" RCP)
- ㊶ MES  
N. INV. EL. = 25.90' (18" RCP)
- ㊷ INLET  
GRATE EL. = 27.45'  
W. INV. EL. = 23.08' (30" PIPE)  
E. INV. EL. = 23.49' (6" PVC ORIFICE)  
E. INV. EL. = 23.51' (C.O.)  
(TO BE FIELD VARIFIED)
- ㊸ INLET\*  
EOP EL. = 29.65'  
S. INV. EL. = 23.63' (18" RCP)
- ㊹ INLET\*  
GRATE EL. = 29.06'  
N. INV. EL. = 25.50' (18" RCP)  
S. INV. EL. = 25.50' (18" RCP)
- ㊺ INLET\*  
EOP EL. = 29.70'  
N. INV. EL. = 23.32' (18" RCP)  
S. INV. EL. = 19.32' (30" RCP)
- ㊻ MES\*  
N. INV. CONNECTED TO 30" RCP
- ㊼ MES  
INFORMATION UNKNOWN
- ㊽ MES  
INFORMATION UNKNOWN
- ㊾ INLET\*  
EOP EL. = 29.75'  
E. INV. EL. = 25.60' (18" PIPE)
- ㊿ INLET\*  
EOP EL. = 29.75'  
E. INV. EL. = 18.40' (36" PIPE)  
S. INV. EL. = 18.40' (36" PIPE)
- 1 MES\*  
N. INV. EL. = 18.30' (36" PIPE)
- 2 INLET\*  
EOP EL. = 29.69'  
W. INV. EL. = 25.50' (18" PIPE)  
S. INV. EL. = 24.00' (18" PIPE)  
E. INV. EL. = 25.50' (18" PIPE)
- 3 INLET\*  
GRATE EL. = 28.00'  
N. INV. EL. = 23.90' (18" PIPE)  
S. INV. EL. = 23.90' (24" PIPE)
- 4 INLET\*  
EOP EL. = 29.69'  
N. INV. EL. = 23.80' (24" PIPE)  
W. INV. EL. = 18.50' (36" PIPE)  
E. INV. EL. = 18.50' (30" PIPE)
- 5 INLET\*  
EOP EL. = 29.74'  
W. INV. EL. = 25.60' (18" PIPE)
- 6 INLET\*  
EOP EL. = 29.74'  
W. INV. EL. = 18.60' (30" PIPE)  
E. INV. EL. = 18.60' (24" PIPE)
- 7 CROSS DRAIN\*  
N. INV. EL. = 22.80' ( 2-36" PIPE)
- 8 MES  
INV. EL. = 21.34' (18" RCP)
- 9 MES  
INV. EL. = 21.22' (18" RCP)
- 0 MES  
INV. EL. = 22.27' (18" RCP)
- 1 MES  
INV. EL. = 22.17' (18" RCP)
- 2 MES  
INV. EL. = 22.35' (18" RCP)
- 3 MES  
INV. EL. = 22.27' (18" RCP)
- 4 MES  
INV. EL. = 22.66' (24" RCP)
- 5 MES  
INV. EL. = 25.35' (24" RCP)
- 6 EW  
INV. EL. = 22.67' (18" RCP)
- 7 EW  
INV. EL. = 22.53' (18" RCP)
- 8 MES  
INV. EL. = 24.19' (18" RCP)
- 9 MES  
INV. EL. = 24.24' (18" RCP)
- 0 MES  
INV. EL. = 23.87' (18" RCP)
- 1 MES  
INV. EL. = 23.55' (18" RCP)
- 2 MES  
INV. EL. = 22.45' (24" PIPE)
- 3 MES  
INV. EL. = 22.71' (24" PIPE)
- 4 MES  
INV. EL. = 22.41' (18" CMP)
- 5 MES  
INV. EL. = 22.40' (18" CMP)
- 6 CATCH BASIN  
N. INV. EL.=20.73' (18" RCP)  
W. INV. EL.= 20.74' (18" RCP)  
GRATE EL.=25.10'
- 7 CATCH BASIN  
S. INV. EL.=20.59' (18" RCP)  
E. INV. EL.= 20.68' (18" RCP)  
GRATE EL.=26.40'
- 8 MH  
RIM EL. = 26.39'  
N. INV. EL. = 17.18' (36" RCP)  
S. INV. EL. = 17.86' (36" RCP)  
W. INV. EL. = UNKNOWN (18" RCP)  
BOTTOM EL. = 16.56'

\*NOTE: INFORMATION FOR DRAINAGE STRUCTURES 57-59 & 62-71 FOUND IN SFWMD ERP APPLICATION NO. 121210-2, SR 70 WIDENING.

REVISIONS				The Balmoral Group 165 Lincoln Avenue Winter Park, FL 32789 Phone: (407) 629-2185 www.balmoralgroup.us Certificate of Authorization No. 26123 E.O.R.: Gregory S. Seidel, P.E. No. 47571	STATE OF FLORIDA DEPARTMENT OF TRANSPORTATION			<b>EXISTING DRAINAGE STRUCTURES</b>	SHEET NO.
DATE	DESCRIPTION	DATE	DESCRIPTION		ROAD NO.	COUNTY	FINANCIAL PROJECT ID		14
					SR 710	OKEECHOBEE	419344-3-52-01		

THE OFFICIAL RECORD OF THIS SHEET IS THE ELECTRONIC FILE DIGITALLY SIGNED AND SEALED UNDER RULE 61G15-23.004, F.A.C.



TYPICAL SECTION NO. 1  
SR 710  
STA. 500+00.00 TO STA. 519+40.00

**NEW CONSTRUCTION**

OPTIONAL BASE GROUP 11 WITH  
TYPE SP STRUCTURAL COURSE (TRAFFIC C) (4")  
AND FRICTION COURSE FC-5 (3/4") PG 76-22

**SHARED USE PATH**

OPTIONAL BASE GROUP 1 WITH  
TYPE SP STRUCTURAL COURSE (TRAFFIC A) (1 1/2")

**TRAFFIC DATA**

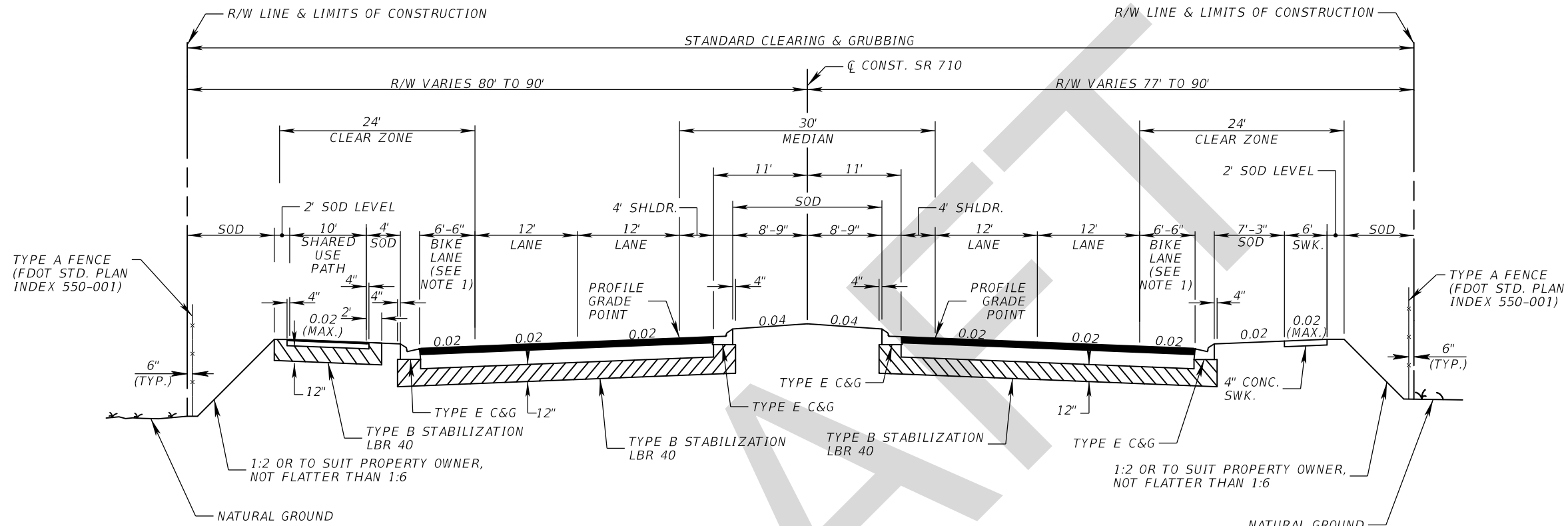
CURRENT YEAR = 2018 AADT = 8,700  
ESTIMATED OPENING YEAR = 2023 AADT = 10,000  
ESTIMATED DESIGN YEAR = 2038 AADT = 14,190  
K = 9.0% D = 56.2% T = 20.9% (24 HOUR)  
DESIGN HOUR T = 10.5%  
DESIGN SPEED = 40 MPH

REVISIONS				GEORGE E. KNOX, P.E. P.E. LICENSE NUMBER 82283 WANTMAN GROUP, INC. 2910 MAGUIRE ROAD, SUITE 2008 OCOEE, FL 34761 CERTIFICATE OF AUTHORIZATION 6091	STATE OF FLORIDA DEPARTMENT OF TRANSPORTATION			SHEET NO.  15
DATE	DESCRIPTION	DATE	DESCRIPTION		ROAD NO.	COUNTY	FINANCIAL PROJECT ID	
					SR 710	OKEECHOBEE	419344-3-52-01	

TYPICAL SECTION (01)

THE OFFICIAL RECORD OF THIS SHEET IS THE ELECTRONIC FILE DIGITALLY SIGNED AND SEALED UNDER RULE 61G15-23.004, F.A.C.





**TYPICAL SECTION NO. 2**  
**SR 710**  
**STA. 519+40.00 TO STA. 684+01.00**

**NEW CONSTRUCTION**

OPTIONAL BASE GROUP 11 WITH  
 TYPE SP STRUCTURAL COURSE (TRAFFIC C) (4")  
 AND FRICTION COURSE FC-5 (¾") PG 76-22

**SHARED USE PATH**

OPTIONAL BASE GROUP 1 WITH  
 TYPE SP STRUCTURAL COURSE (TRAFFIC A) (1 ½")

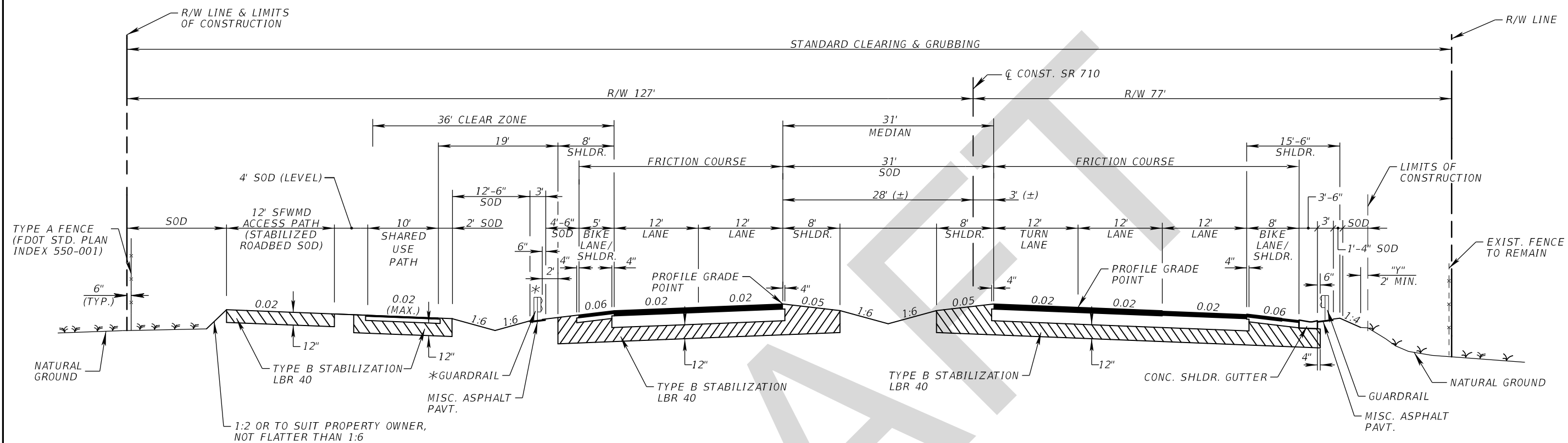
**TYPICAL SECTION NOTE TO REVIEWERS:**

- 1. TYPE E C&G PROVIDES FOR 8' USABLE SHOULDER.

**TRAFFIC DATA**

CURRENT YEAR = 2018 AADT = 8,700  
 ESTIMATED OPENING YEAR = 2023 AADT = 10,000  
 ESTIMATED DESIGN YEAR = 2038 AADT = 14,190  
 K = 9.0% D = 56.2% T = 20.9% (24 HOUR)  
 DESIGN HOUR T = 10.5%  
 DESIGN SPEED = 50 MPH

REVISIONS				GEORGE E. KNOX, P.E. P.E. LICENSE NUMBER 82283 WANTMAN GROUP, INC. 2910 MAGUIRE ROAD, SUITE 2008 OCOEE, FL 34761 CERTIFICATE OF AUTHORIZATION 6091	STATE OF FLORIDA DEPARTMENT OF TRANSPORTATION			<b>TYPICAL SECTION (02)</b>	SHEET NO.
DATE	DESCRIPTION	DATE	DESCRIPTION		ROAD NO.	COUNTY	FINANCIAL PROJECT ID		
					SR 710	OKEECHOBEE	419344-3-52-01		



**TYPICAL SECTION NO. 3**  
 SR 710  
 STA. 686+31.00 TO STA. 694+00.00

**TYPICAL SECTION NOTES:**  
 \* END GUARDRAIL AT  
 STA. 689+57.27

**NEW CONSTRUCTION**

OPTIONAL BASE GROUP 10 WITH  
 TYPE SP STRUCTURAL COURSE (TRAFFIC C) (3")  
 AND FRICTION COURSE FC-12.5 (1 1/2") PG 76-22

**SHOULDER PAVEMENT**

OPTIONAL BASE GROUP 5 WITH  
 FRICTION COURSE FC- 12.5 (TRAFFIC C) (1 1/2") PG 76-22

**SHARED USE PATH**

OPTIONAL BASE GROUP 1 WITH  
 TYPE SP STRUCTURAL COURSE (TRAFFIC A) (1 1/2")

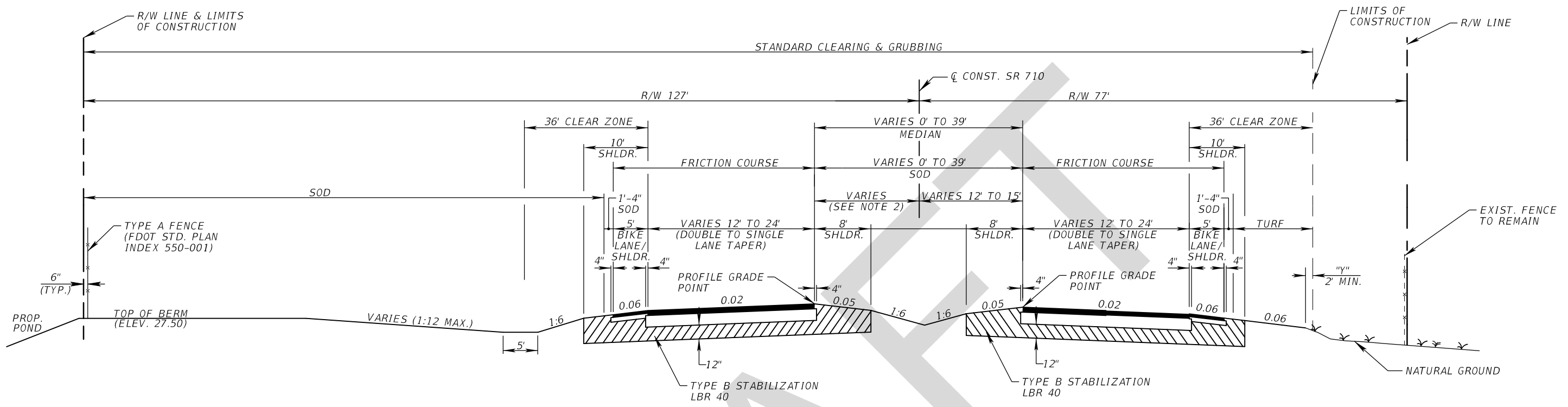
**TYPICAL SECTION NOTES:**  
 1. "Y" THE AREA DISTURBED  
 BY CONSTRUCTION VARIES

**TRAFFIC DATA**

CURRENT YEAR = 2018 AADT = 8,700  
 ESTIMATED OPENING YEAR = 2023 AADT = 10,000  
 ESTIMATED DESIGN YEAR = 2038 AADT = 14,190  
 K = 9.0% D = 56.2% T = 20.9% (24 HOUR)  
 DESIGN HOUR T = 10.5%  
 DESIGN SPEED = 65 MPH

REVISIONS				GEORGE E. KNOX, P.E. P.E. LICENSE NUMBER 82283 WANTMAN GROUP, INC. 2910 MAGUIRE ROAD, SUITE 2008 OCOEE, FL 34761 CERTIFICATE OF AUTHORIZATION 6091	STATE OF FLORIDA DEPARTMENT OF TRANSPORTATION			<b>TYPICAL SECTION (03)</b>  SHEET NO. 17
DATE	DESCRIPTION	DATE	ROAD NO.		COUNTY	FINANCIAL PROJECT ID		
			SR 710		OKEECHOBEE	419344-3-52-01		

THE OFFICIAL RECORD OF THIS SHEET IS THE ELECTRONIC FILE DIGITALLY SIGNED AND SEALED UNDER RULE 61G15-23.004, F.A.C.



**TYPICAL SECTION NO. 4**  
**SR 710**  
**STA. 694+00.00 TO STA. 703+50.00**

**NEW CONSTRUCTION**

OPTIONAL BASE GROUP 10 WITH  
 TYPE SP STRUCTURAL COURSE (TRAFFIC C) (3")  
 AND FRICTION COURSE FC-12.5 (1 1/2") PG 76-22

**SHOULDER PAVEMENT**

OPTIONAL BASE GROUP 5 WITH  
 FRICTION COURSE FC- 12.5 (TRAFFIC C) (1 1/2") PG 76-22

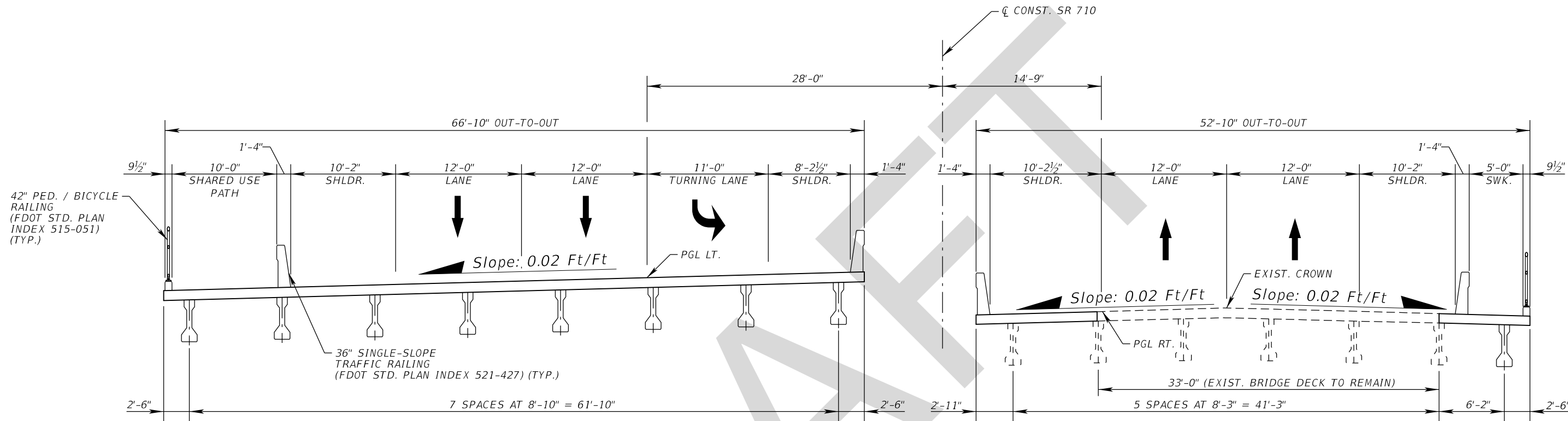
- TYPICAL SECTION NOTES:**
- "Y" THE AREA DISTURBED BY CONSTRUCTION VARIES

**TRAFFIC DATA**

CURRENT YEAR = 2018 AADT = 8,700  
 ESTIMATED OPENING YEAR = 2023 AADT = 10,000  
 ESTIMATED DESIGN YEAR = 2038 AADT = 14,190  
 K = 9.0% D = 56.2% T = 20.9% (24 HOUR)  
 DESIGN HOUR T = 10.5%  
 DESIGN SPEED = 65 MPH

REVISIONS				GEORGE E. KNOX, P.E. P.E. LICENSE NUMBER 82283 WANTMAN GROUP, INC. 2910 MAGUIRE ROAD, SUITE 2008 OCOEE, FL 34761 CERTIFICATE OF AUTHORIZATION 6091	STATE OF FLORIDA DEPARTMENT OF TRANSPORTATION			<b>TYPICAL SECTION (04)</b>	SHEET NO.
DATE	DESCRIPTION	DATE	DESCRIPTION		ROAD NO.	COUNTY	FINANCIAL PROJECT ID		
					SR 710	OKEECHOBEE	419344-3-52-01		18

THE OFFICIAL RECORD OF THIS SHEET IS THE ELECTRONIC FILE DIGITALLY SIGNED AND SEALED UNDER RULE 61G15-23.004, F.A.C.



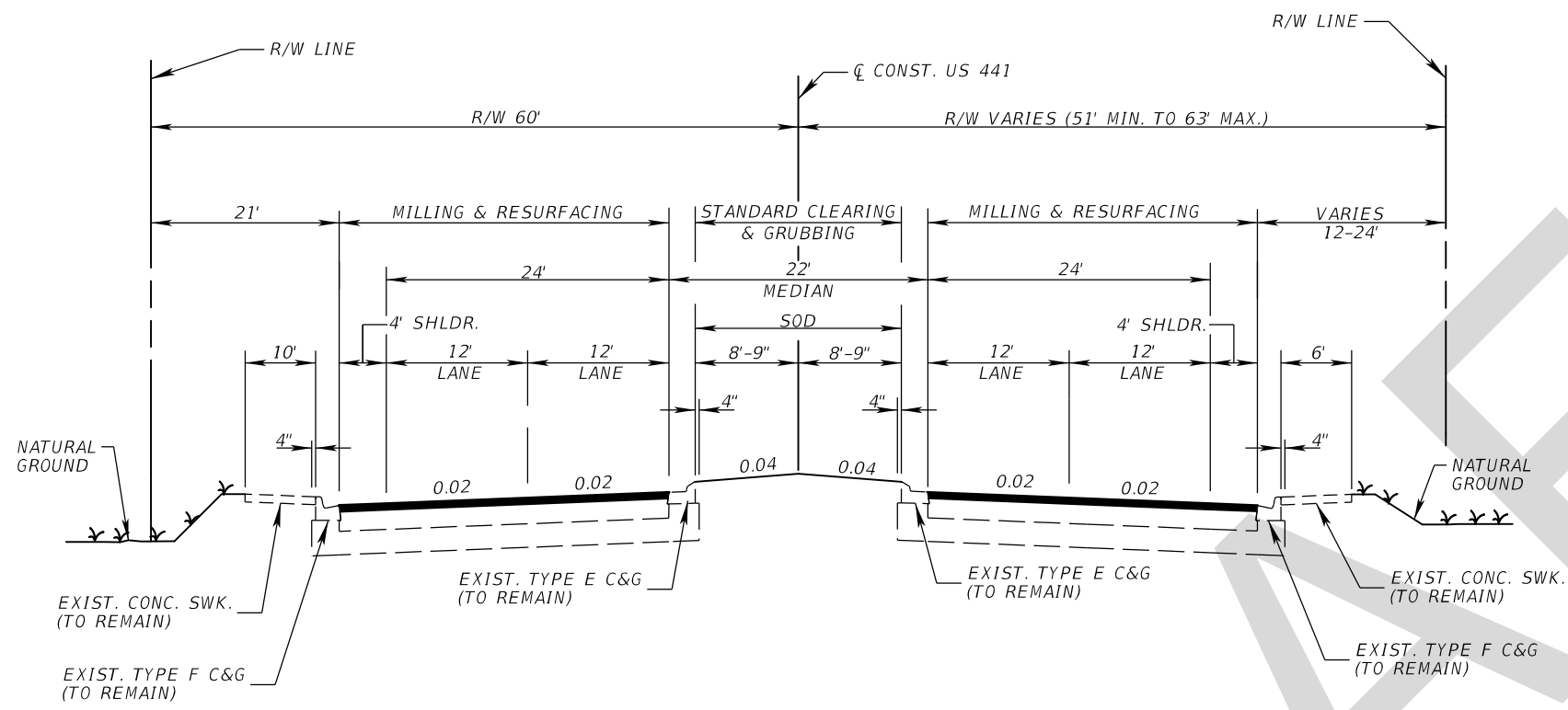
BRIDGE NO. 910101

BRIDGE NO. 910065

TYPICAL SECTION NO. 5  
 SR 710  
 STA. 684+01.00 TO STA. 686+31.00

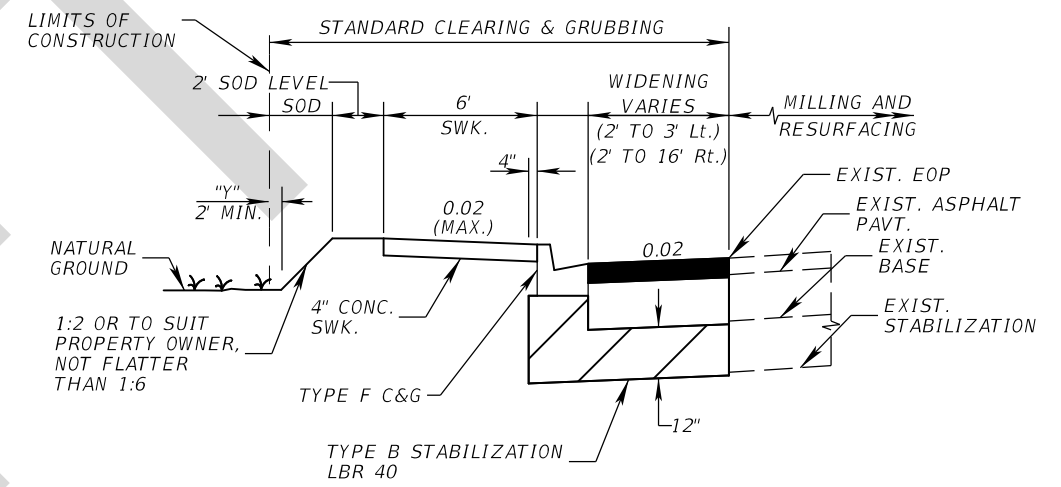
REVISIONS				GEORGE E. KNOX, P.E. P.E. LICENSE NUMBER 82283 WANTMAN GROUP, INC. 2910 MAGUIRE ROAD, SUITE 2008 OCOEE, FL 34761 CERTIFICATE OF AUTHORIZATION 6091	STATE OF FLORIDA DEPARTMENT OF TRANSPORTATION			SHEET NO.  19
DATE	DESCRIPTION	DATE	DESCRIPTION		ROAD NO.	COUNTY	FINANCIAL PROJECT ID	
					SR 710	OKEECHOBEE	419344-3-52-01	

TYPICAL SECTION (05)



**TYPICAL SECTION NO. 6**  
**SR 15 (US 441)**  
**DESIGN SPEED = 45 MPH**  
**STA. 271+87.23 TO STA. 288+68.32**

<b>MILLING</b>	
MILL EXIST. ASPHALT PAVEMENT (1 1/2" DEPTH)	
<b>RESURFACING</b>	
FRICTION COURSE FC-12.5 (1 1/2") PG 76-22	



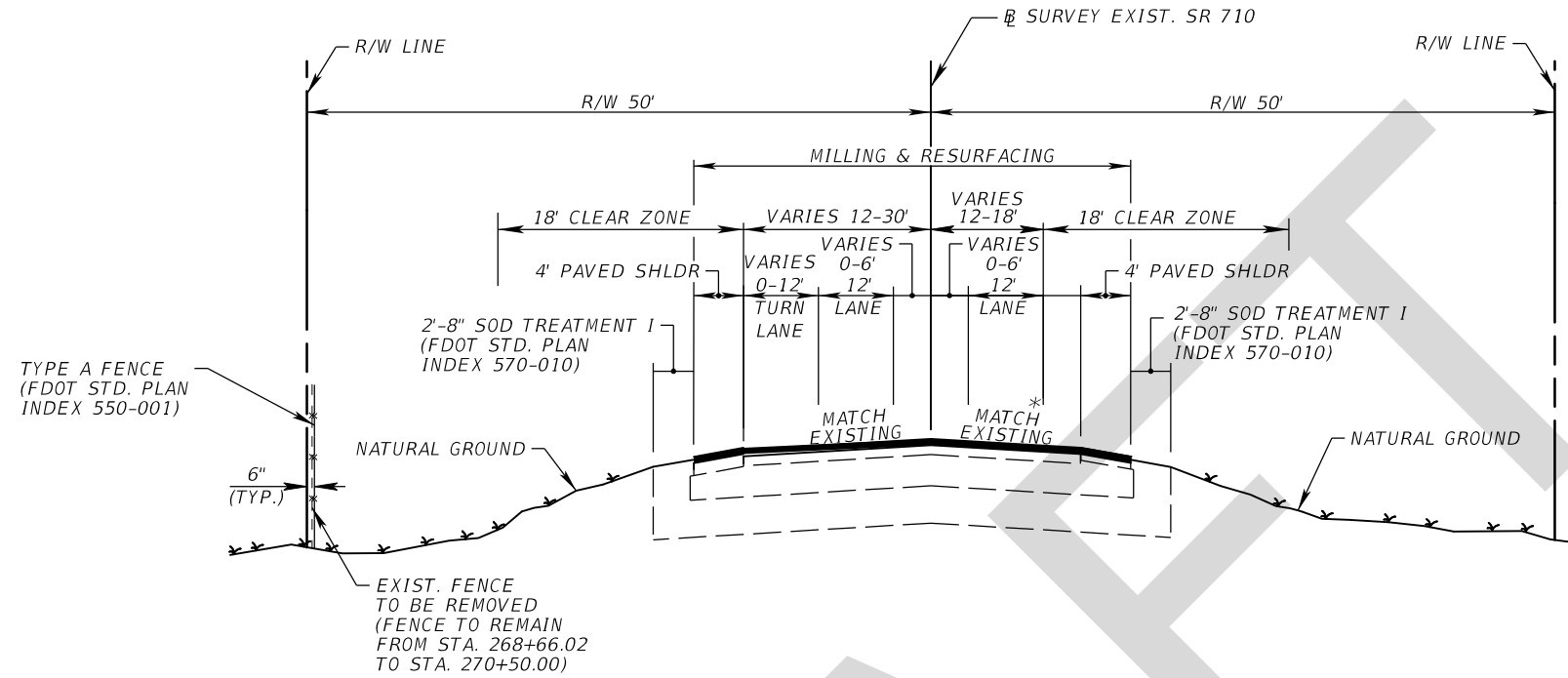
**TYPICAL SECTION NOTES:**  
 1. "Y" THE AREA DISTURBED BY CONSTRUCTION VARIES

**WIDENING PAVT. DETAIL**  
**SR 15 (US 441)**  
**STA. 276+22.19 TO STA. 287+34.76 Lt.**  
**STA. 271+87.23 TO STA. 288+68.32 Rt.**

<b>NEW CONSTRUCTION / WIDENING</b>	
OPTIONAL BASE GROUP 10 WITH TYPE SP STRUCTURAL COURSE (TRAFFIC C) (3") AND FRICTION COURSE FC-12.5 (1 1/2") PG 76-22	

<b>REVISIONS</b>				GEORGE E. KNOX, P.E. P.E. LICENSE NUMBER 82283 WANTMAN GROUP, INC. 2910 MAGUIRE ROAD, SUITE 2008 OCOEE, FL 34761 CERTIFICATE OF AUTHORIZATION 6091	STATE OF FLORIDA DEPARTMENT OF TRANSPORTATION			<b>TYPICAL SECTION (06)</b>	SHEET NO.
DATE	DESCRIPTION	DATE	DESCRIPTION		ROAD NO.	COUNTY	FINANCIAL PROJECT ID		20
					SR 710	OKEECHOBEE	419344-3-52-01		

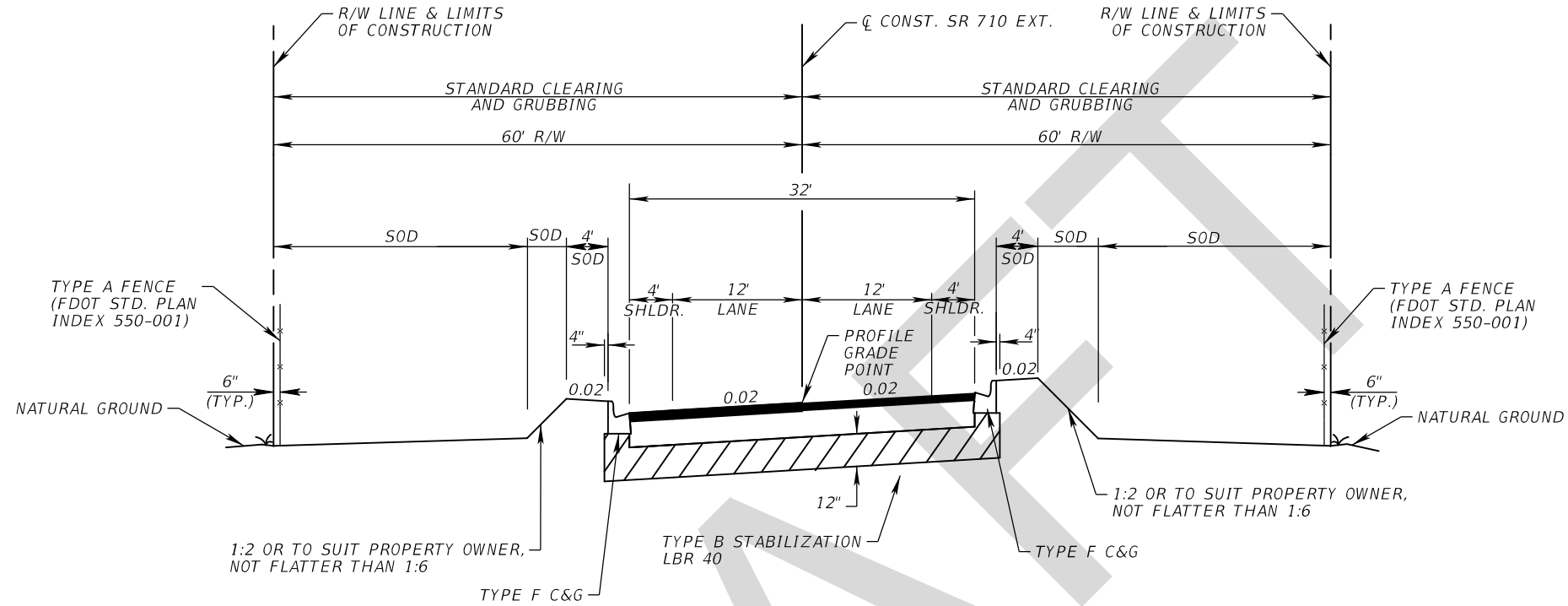
THE OFFICIAL RECORD OF THIS SHEET IS THE ELECTRONIC FILE DIGITALLY SIGNED AND SEALED UNDER RULE 61G15-23.004, F.A.C.



**TYPICAL SECTION NO. 7**  
**EXISTING SR 710**  
**DESIGN SPEED = 35 MPH**  
**STA. 254+52.59 TO STA. 264+84.01**  
**STA. 268+66.02 TO STA. 270+50.00**

**EXISTING SR 710**  
**MILLING TRAVEL LANES & SHOULDERS**  
 MILL EXIST. ASPHALT PAVEMENT (1 1/2" DEPTH)  
**RESURFACING TRAVEL LANES AND SHOULDERS**  
 FRICTION COURSE FC-12.5 (1 1/2" PG 76-22)

REVISIONS				GEORGE E. KNOX, P.E. P.E. LICENSE NUMBER 82283 WANTMAN GROUP, INC. 2910 MAGUIRE ROAD, SUITE 2008 OCOEE, FL 34761 CERTIFICATE OF AUTHORIZATION 6091	STATE OF FLORIDA DEPARTMENT OF TRANSPORTATION			<b>TYPICAL SECTION (07)</b>  SHEET NO.  21
DATE	DESCRIPTION	DATE	DESCRIPTION		ROAD NO.	COUNTY	FINANCIAL PROJECT ID	
					SR 710	OKEECHOBEE	419344-3-52-01	

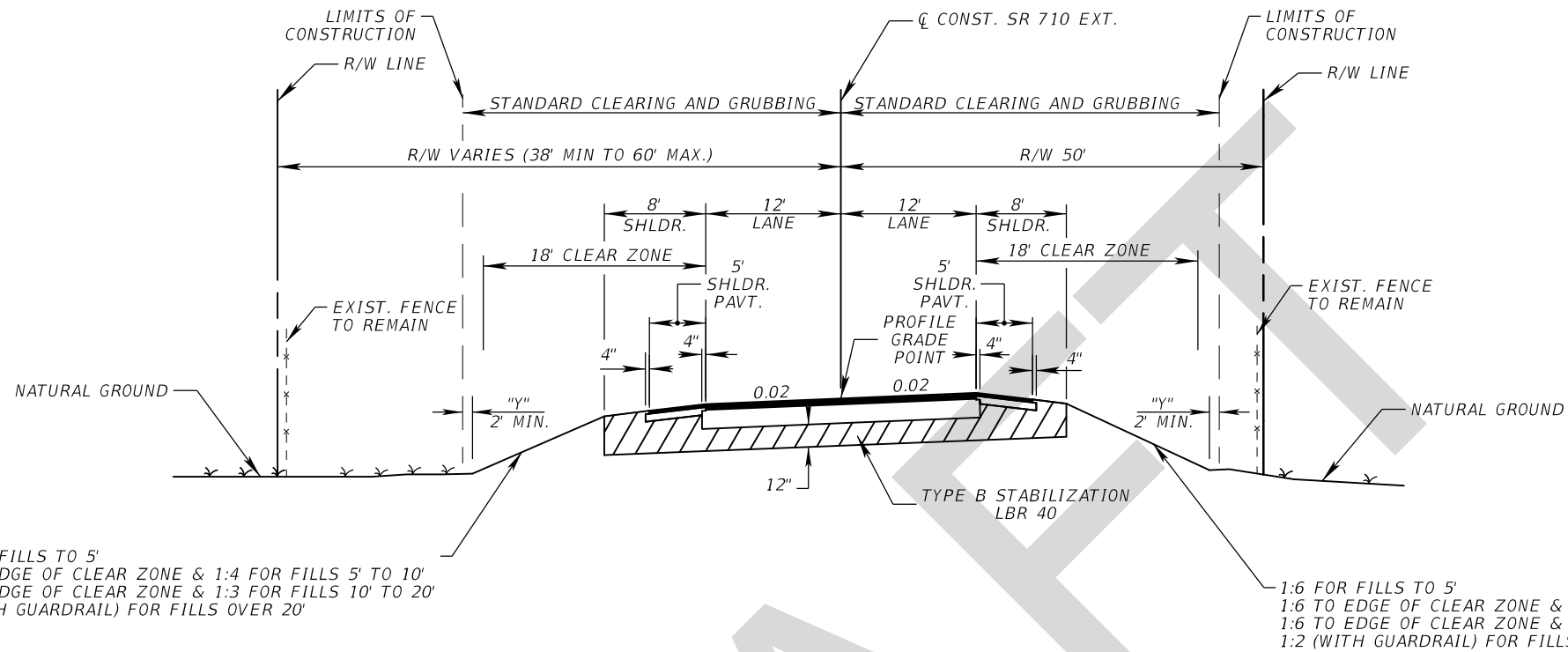


TYPICAL SECTION NO. 8  
 SR 710 EXTENSION  
 DESIGN SPEED = 35 MPH  
 STA. 60+56.00 TO STA. 65+86.73

SR 710 EXTENSION  
 NEW CONSTRUCTION

OPTIONAL BASE GROUP 10 WITH  
 TYPE SP STRUCTURAL COURSE (TRAFFIC C) (3")  
 AND FRICTION COURSE FC-12.5 (1 1/2") PG 76-22

REVISIONS				GEORGE E. KNOX, P.E. P.E. LICENSE NUMBER 82283 WANTMAN GROUP, INC. 2910 MAGUIRE ROAD, SUITE 2008 OCOEE, FL 34761 CERTIFICATE OF AUTHORIZATION 6091	STATE OF FLORIDA DEPARTMENT OF TRANSPORTATION			<b>TYPICAL SECTION (08)</b>	SHEET NO. 22
DATE	DESCRIPTION	DATE	DESCRIPTION		ROAD NO.	COUNTY	FINANCIAL PROJECT ID		
					SR 710	OKEECHOBEE	419344-3-52-01		



**TYPICAL SECTION NO. 9**  
**SR 710 EXTENSION**  
**DESIGN SPEED = 35 MPH**  
**STA. 65+86.73 TO STA. 67+70.94**

**SR 710 EXTENSION**  
**NEW CONSTRUCTION**

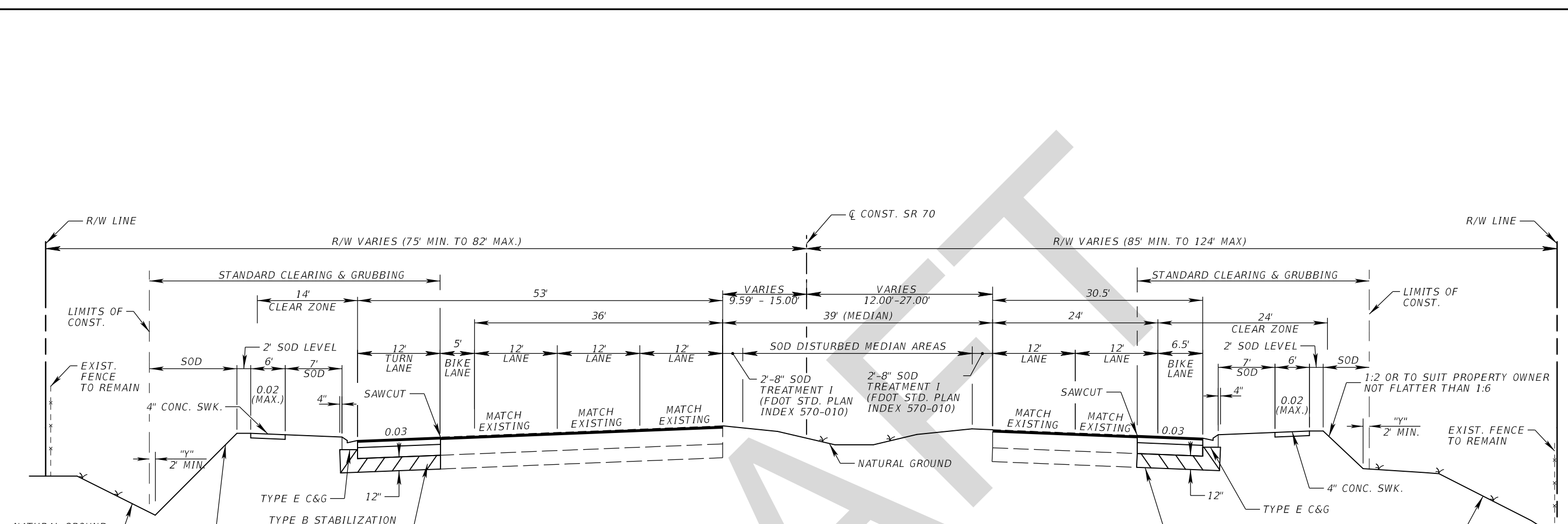
OPTIONAL BASE GROUP 10 WITH  
 TYPE SP STRUCTURAL COURSE (TRAFFIC C) (3")  
 AND FRICTION COURSE FC-12.5 (1 1/2") PG 76-22

**SHOULDER PAVEMENT**

OPTIONAL BASE GROUP 5 WITH  
 FRICTION COURSE FC-12.5 (TRAFFIC C) (1 1/2") PG 76-22

REVISIONS				GEORGE E. KNOX, P.E. P.E. LICENSE NUMBER 82283 WANTMAN GROUP, INC. 2910 MAGUIRE ROAD, SUITE 2008 OCOEE, FL 34761 CERTIFICATE OF AUTHORIZATION 6091	STATE OF FLORIDA DEPARTMENT OF TRANSPORTATION			<b>TYPICAL SECTION (09)</b>  SHEET NO.  23
DATE	DESCRIPTION	DATE	DESCRIPTION		ROAD NO.	COUNTY	FINANCIAL PROJECT ID	
					SR 710	OKEECHOBEE	419344-3-52-01	





**TYPICAL SECTION NO. 10**  
**SR 70**

**DESIGN SPEED = 50 MPH**  
**STA. 1094+00.00 TO STA. 1103+60.51 (Rt.)**  
**STA. 1100+01.10 TO STA. 1104+60.42 (Lt.)**

**WIDENING**

OPTIONAL BASE GROUP 10  
TYPE STRUCTURAL COURSE (TRAFFIC C) (5 1/2")  
AND FRICTION COURSE FC-5 (3/4") PG 76-22

**MILLING**

MILL EXIST. ASPHALT PAVEMENT (2 1/4" DEPTH)

**RESURFACING**

TYPE STRUCTURAL COURSE (TRAFFIC C) (1 1/2")  
AND FRICTION COURSE FC-5 (3/4") PG 76-22

**TYPICAL SECTION NOTES:**

- "Y" THE AREA DISTURBED BY CONSTRUCTION VARIES

REVISIONS			
DATE	DESCRIPTION	DATE	DESCRIPTION

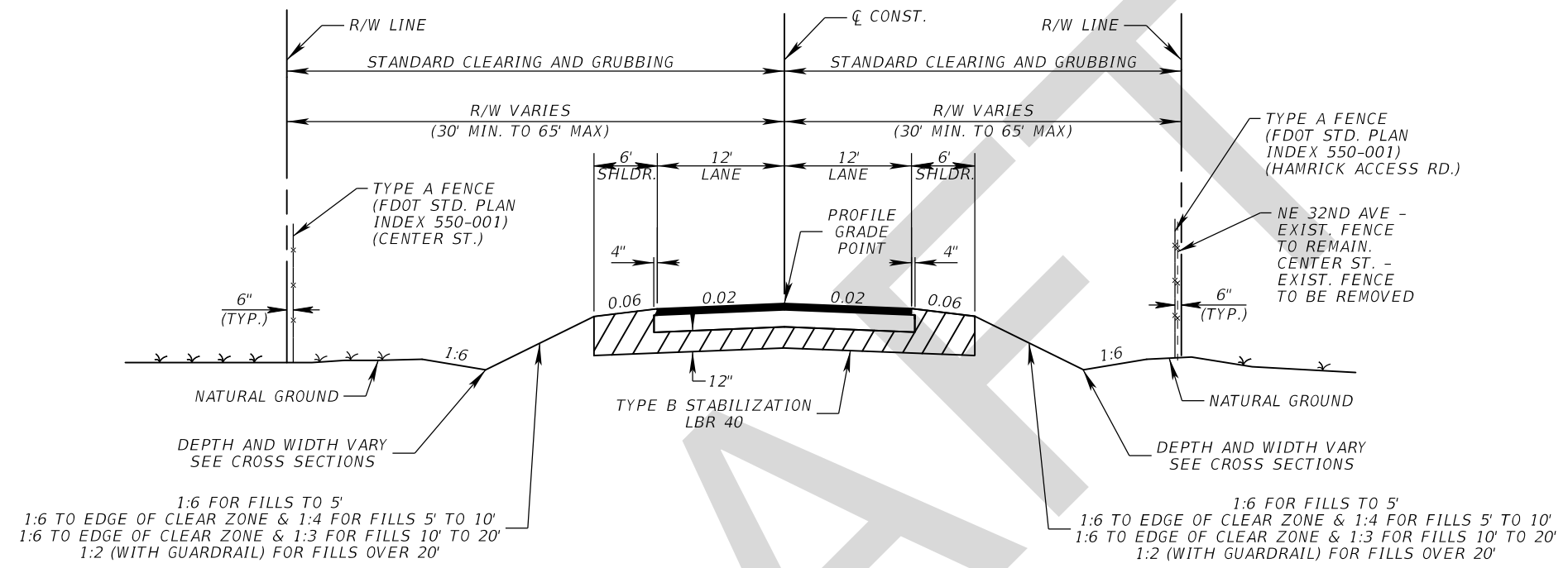
GEORGE E. KNOX, P.E.  
P.E. LICENSE NUMBER 82283  
WANTMAN GROUP, INC.  
2910 MAGUIRE ROAD, SUITE 2008  
OCOE, FL 34761  
CERTIFICATE OF AUTHORIZATION 6091

STATE OF FLORIDA DEPARTMENT OF TRANSPORTATION		
ROAD NO.	COUNTY	FINANCIAL PROJECT ID
SR 710	OKEECHOBEE	419344-3-52-01

**TYPICAL SECTION (10)**

SHEET NO.  
**24**

THE OFFICIAL RECORD OF THIS SHEET IS THE ELECTRONIC FILE DIGITALLY SIGNED AND SEALED UNDER RULE 61G15-23.004, F.A.C.



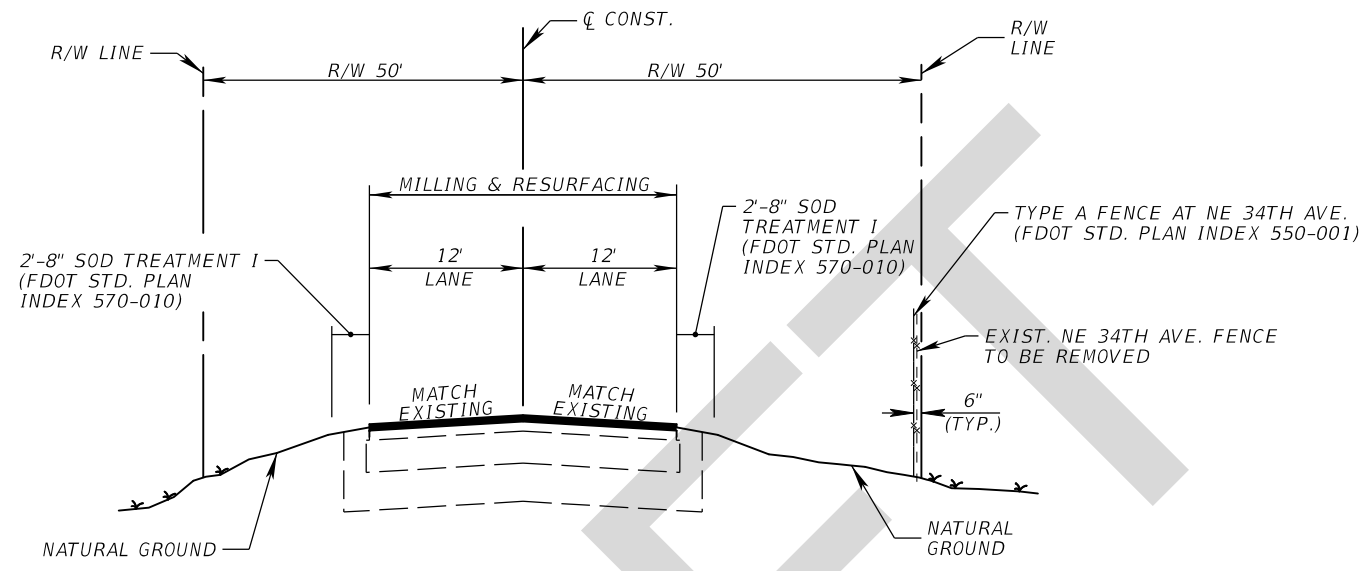
**TYPICAL SECTION NO. 11**  
**DESIGN SPEED = 25 MPH**  
**NE 32ND AVE.**  
**STA. 28+07.35 TO STA. 29+54.50**  
**HAMRICK ACCESS RD.**  
**STA. 80+45.50 TO STA. 84+25.71**  
**CENTER ST.**  
**STA. 60+20.00 TO STA. 61+83.38**

**NEW CONSTRUCTION**  
 OPTIONAL BASE GROUP 3  
 TYPE STRUCTURAL COURSE (TRAFFIC A) (1 1/2")

TYPICAL SECTION NOTES:  
 1. "Y" THE AREA DISTURBED BY CONSTRUCTION VARIES

REVISIONS				GEORGE E. KNOX, P.E. P.E. LICENSE NUMBER 82283 WANTMAN GROUP, INC. 2910 MAGUIRE ROAD, SUITE 2008 OCOEE, FL 34761 CERTIFICATE OF AUTHORIZATION 6091	STATE OF FLORIDA DEPARTMENT OF TRANSPORTATION			<b>TYPICAL SECTION (11)</b>  SHEET NO. 25
DATE	DESCRIPTION	DATE	DESCRIPTION		ROAD NO.	COUNTY	FINANCIAL PROJECT ID	
					SR 710	OKEECHOBEE	419344-3-52-01	

THE OFFICIAL RECORD OF THIS SHEET IS THE ELECTRONIC FILE DIGITALLY SIGNED AND SEALED UNDER RULE 61G15-23.004, F.A.C.



TYPICAL SECTION NO. 12  
 NE 34TH AVE.  
 STA. 11+60.00 TO STA. 23+12.58  
 SE 40TH AVE.  
 STA. 42+07.28 TO STA. 42+62.00

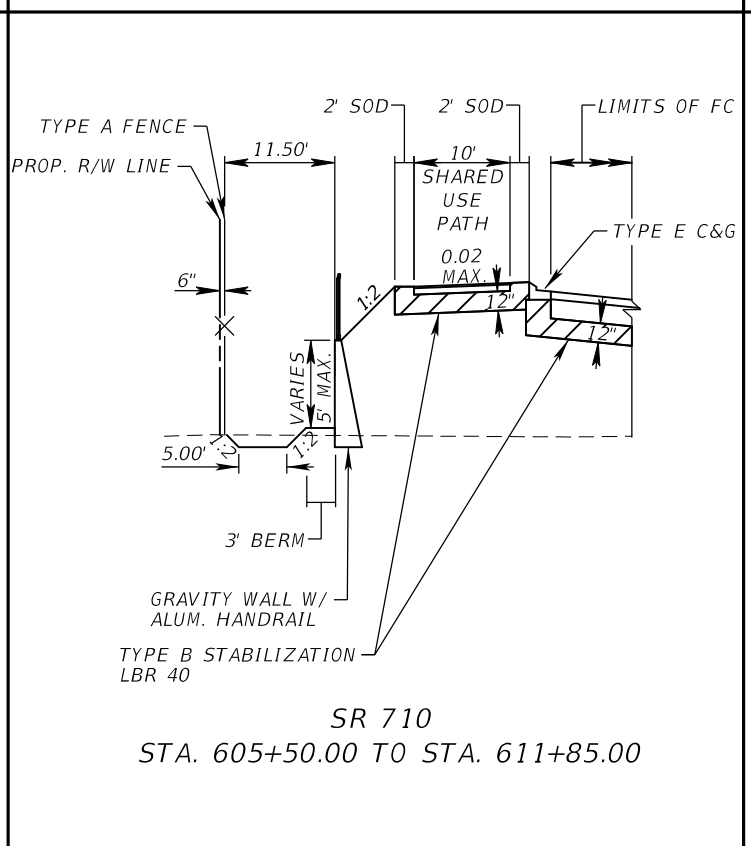
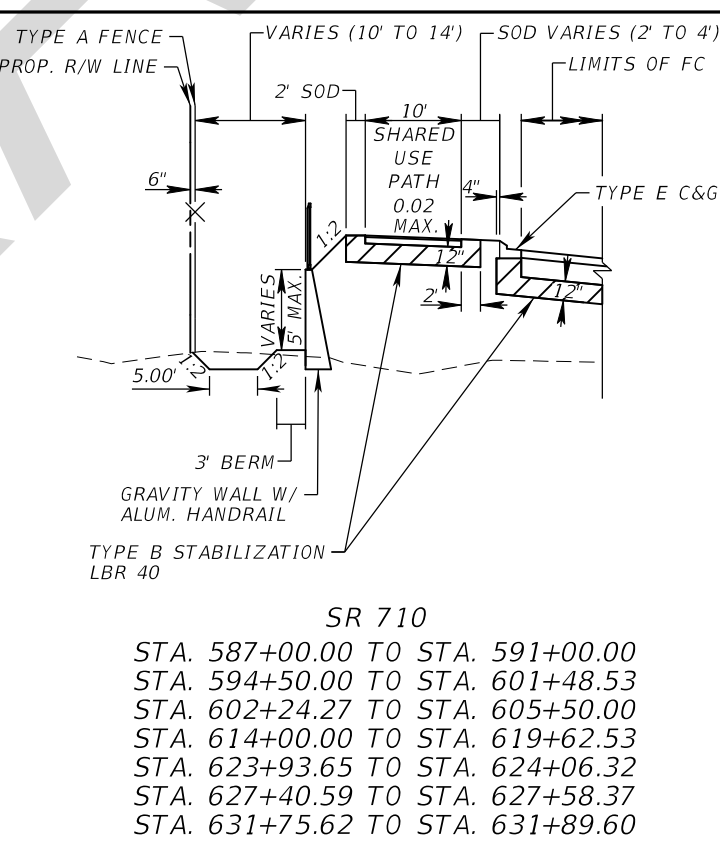
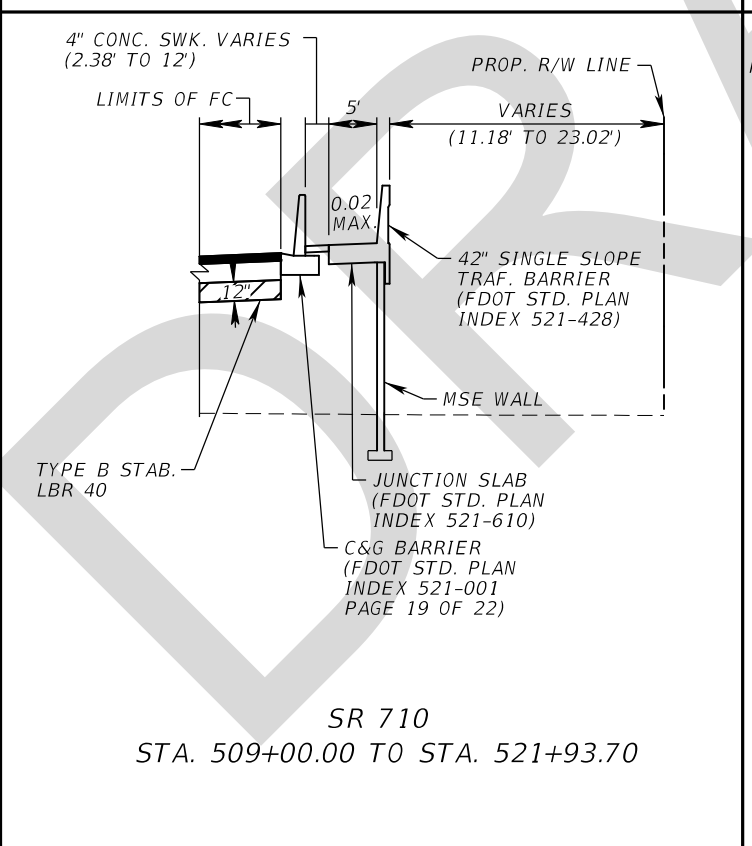
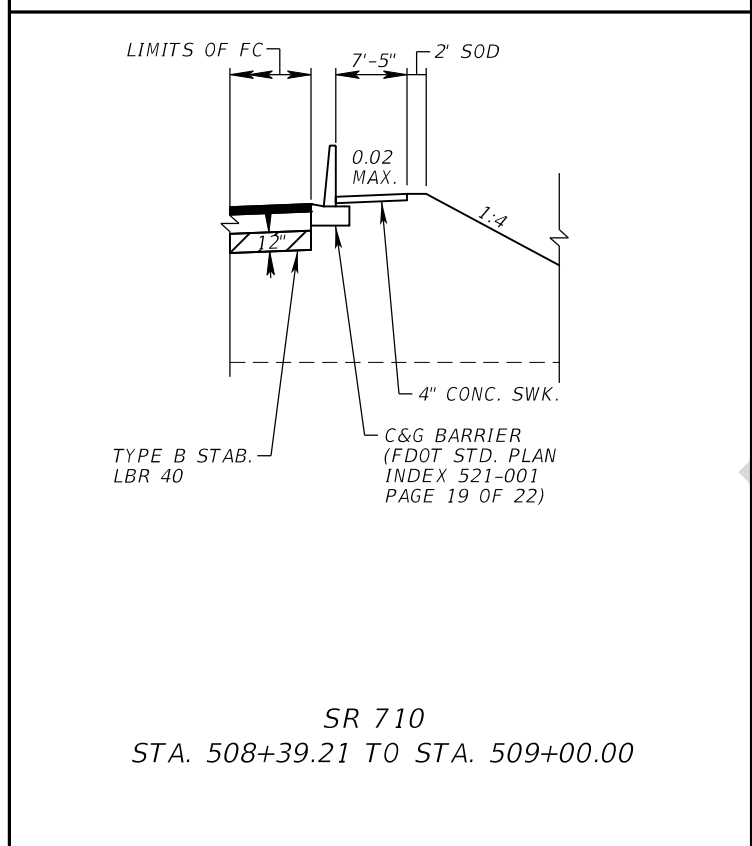
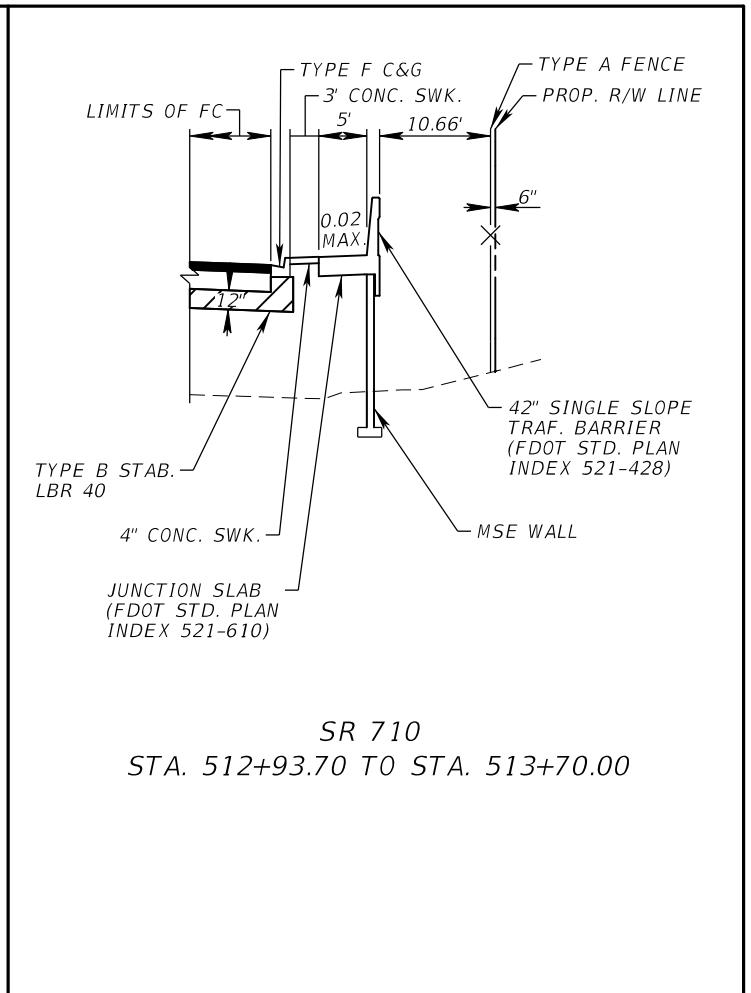
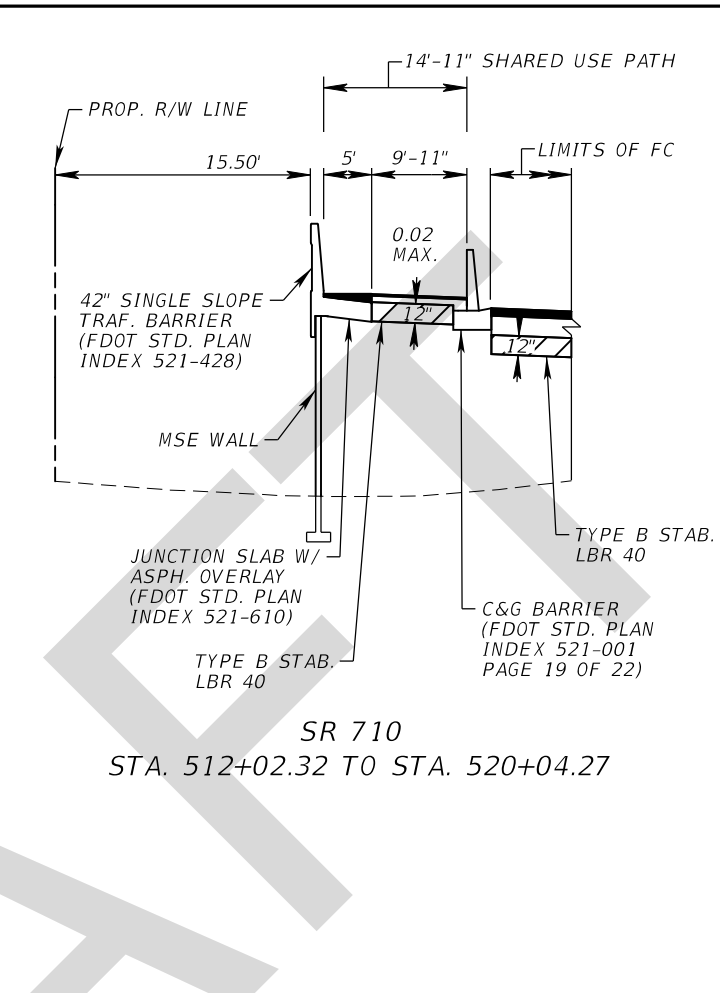
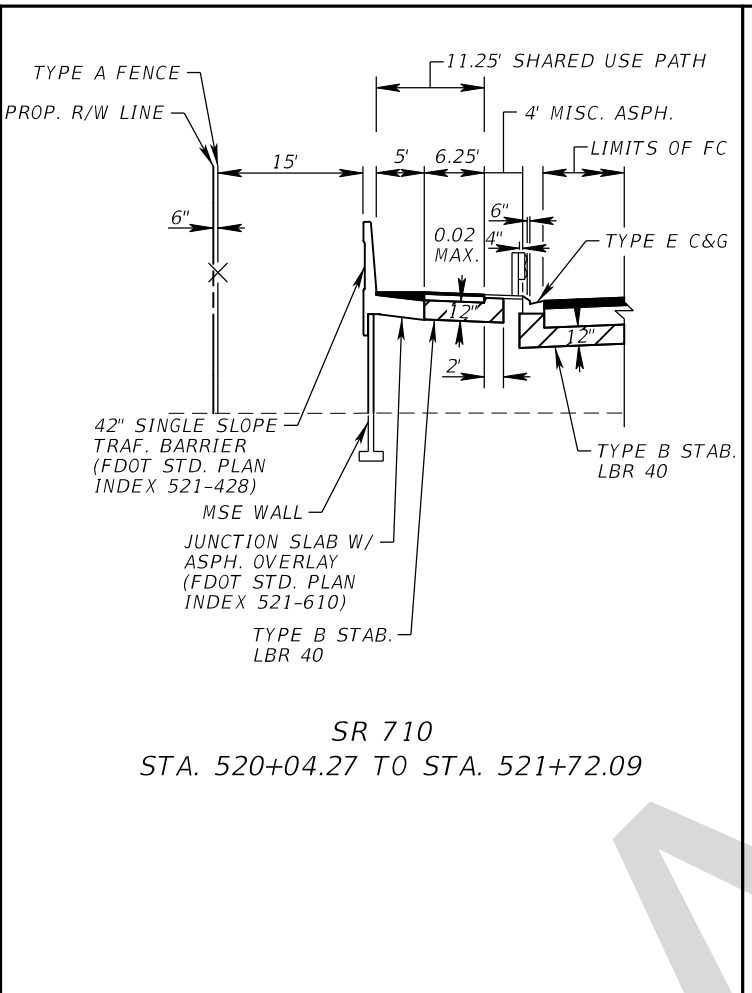
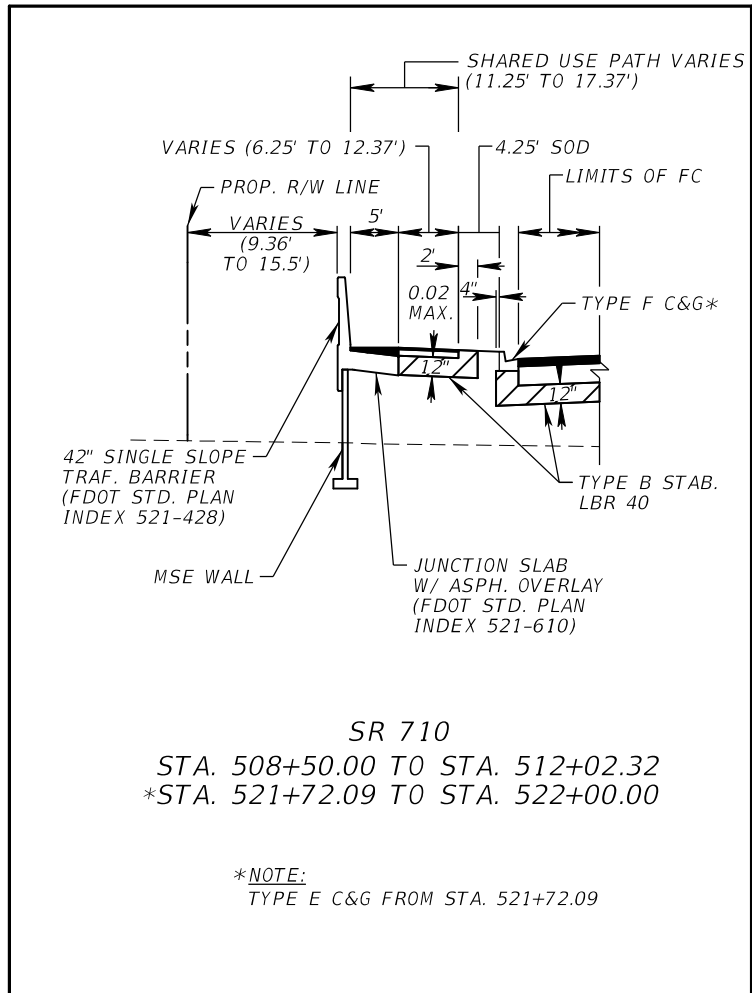
**MILLING**  
 MILL EXIST. ASPHALT PAVEMENT (1 1/2" DEPTH)

**RESURFACING**  
 FRICTION COURSE FC-12.5 (1 1/2") PG 76-22

DRAFT

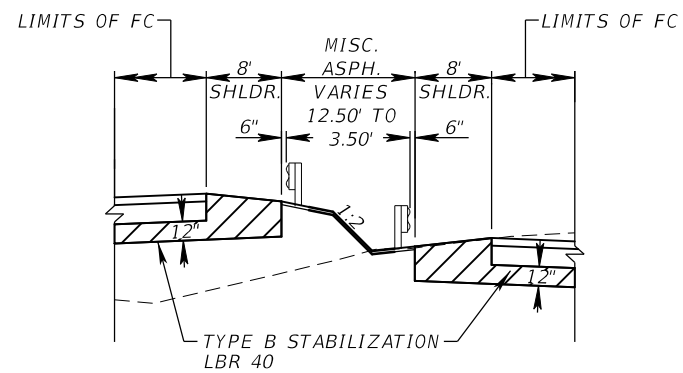
REVISIONS				GEORGE E. KNOX, P.E. P.E. LICENSE NUMBER 82283 WANTMAN GROUP, INC. 2910 MAGUIRE ROAD, SUITE 2008 OCOEE, FL 34761 CERTIFICATE OF AUTHORIZATION 6091	STATE OF FLORIDA DEPARTMENT OF TRANSPORTATION			TYPICAL SECTION (12)	SHEET NO.
DATE	DESCRIPTION	DATE	DESCRIPTION		ROAD NO.	COUNTY	FINANCIAL PROJECT ID		26
				SR 710	OKEECHOBEE	419344-3-52-01			

THE OFFICIAL RECORD OF THIS SHEET IS THE ELECTRONIC FILE DIGITALLY SIGNED AND SEALED UNDER RULE 61G15-23.004, F.A.C.

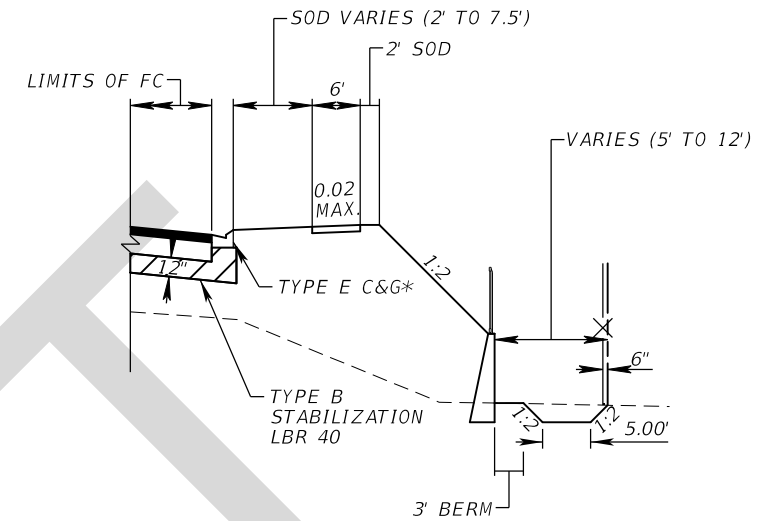


REVISIONS				STATE OF FLORIDA DEPARTMENT OF TRANSPORTATION			SHEET NO.
DATE	DESCRIPTION	DATE	DESCRIPTION	ROAD NO.	COUNTY	FINANCIAL PROJECT ID	
				SR 710	OKEECHOBEE	419344-3-52-01	27

THE OFFICIAL RECORD OF THIS SHEET IS THE ELECTRONIC FILE DIGITALLY SIGNED AND SEALED UNDER RULE 61G15-23.004, F.A.C.

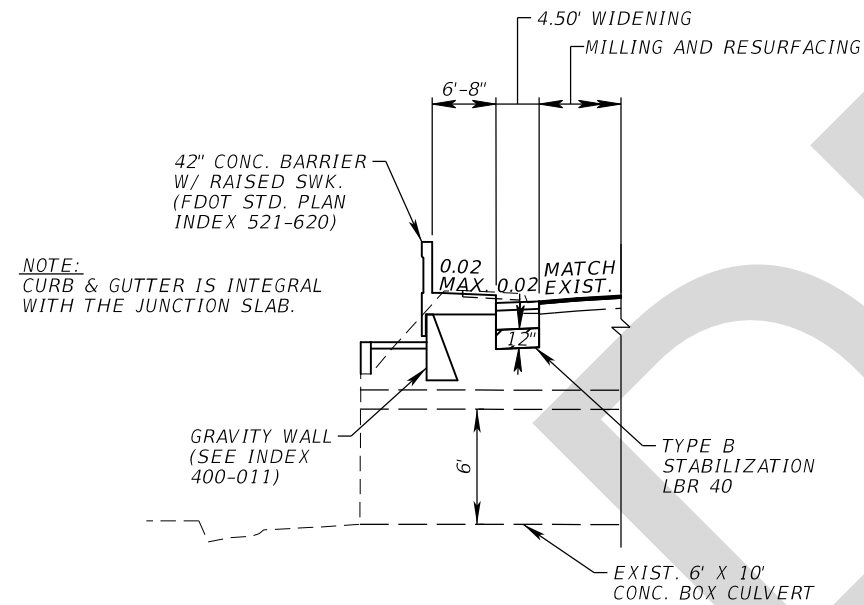


SR 710  
 STA. 681+60.67 TO STA. 683+62.86  
 STA. 686+61.00 TO STA. 687+74.04



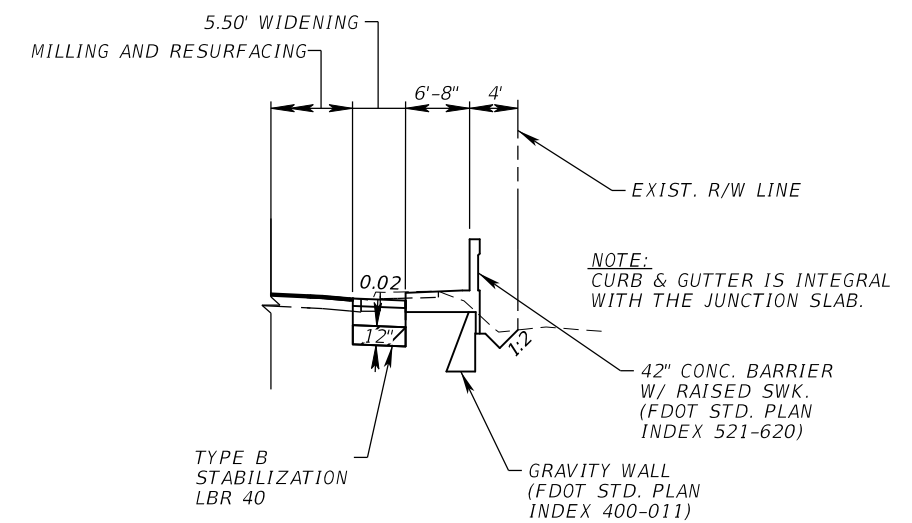
\*NOTE:  
 TYPE F C&G TO STA. 564+99.97

SR 710  
 \*STA. 506+89.46 TO STA. 507+10.54  
 \*STA. 517+05.59 TO STA. 517+34.42  
 STA. 564+99.97 TO STA. 565+61.32  
 STA. 606+57.53 TO STA. 606+72.47  
 STA. 610+50.00 TO STA. 611+50.00  
 STA. 619+03.24 TO STA. 619+31.76  
 STA. 629+37.12 TO STA. 629+62.93



NOTE:  
 CURB & GUTTER IS INTEGRAL WITH THE JUNCTION SLAB.

US 441  
 STA. 280+07.00 TO STA. 281+00.00



NOTE:  
 CURB & GUTTER IS INTEGRAL WITH THE JUNCTION SLAB.

US 441  
 STA. 279+94.53 TO STA. 283+08.00

REVISIONS				GEORGE E. KNOX, P.E. P.E. LICENSE NUMBER 82283 WANTMAN GROUP, INC. 2910 MAGUIRE ROAD, SUITE 2008 OCOEE, FL 34761 CERTIFICATE OF AUTHORIZATION 6091	STATE OF FLORIDA DEPARTMENT OF TRANSPORTATION			<b>TYPICAL SECTION DETAILS (02)</b>	SHEET NO.
DATE	DESCRIPTION	DATE	DESCRIPTION		ROAD NO.	COUNTY	FINANCIAL PROJECT ID		
						SR 710	OKEECHOBEE		419344-3-52-01



QUANTITY	STR. NO.	STATION	SIDE	DESCRIPTION	BARRELS	DITCH BOTTOM INLETS				GUTTER INLETS	SIDE DRAIN MITERED END SECTION (1:2)							SIDE DRAIN MITERED END SECTION (1:4)	CLASS I CONCRETE	RIPRAP	REMARKS				
						C	D		D-J		H	S-P	18"	24"	30"	36"	42"					48"	54"	60"	
						<10'	<10'	>10'	<10'		>10'	<10'	<10'	18"	24"	30"	36"					42"	48"	54"	60"
P																									
F																									
P																									
F																									
P																									
F																									
P																									
F																									
P																									
F																									
P																									
F																									
P																									
F																									
P																									
F																									
Sheet Summary					P Total	0	0	0	0	0	0	0	0	0	0	0	0	0	0	0	0	0			
					F Total	0	0	0	0	0	0	0	0	0	0	0	0	0	0	0	0	0	0	0	0
Final Summary					P Total	0	0	0	0	0	0	0	0	0	0	0	0	0	0	0	0	0	0		
					F Total	0	0	0	0	0	0	0	0	0	0	0	0	0	0	0	0	0	0	0	0

DRAFT

REVISIONS				ANDREW DOUGLAS ROBB, P.E. P.E. LICENSE NUMBER 57577 WANTMAN GROUP, INC. 3111 W DOCTOR M.L.K. Jr BLVD #375 TAMPA, FL 33607 CERTIFICATE OF AUTHORIZATION 6091	STATE OF FLORIDA DEPARTMENT OF TRANSPORTATION			<b>SUMMARY OF DRAINAGE STRUCTURES</b>		SHEET NO.
DATE	DESCRIPTION	DATE	DESCRIPTION		ROAD NO.	COUNTY	FINANCIAL PROJECT ID			30
					SR 710	OKEECHOBEE	419344-3-52-01			

THE OFFICIAL RECORD OF THIS SHEET IS THE ELECTRONIC FILE DIGITALLY SIGNED AND SEALED UNDER RULE 61G15-23.004, F.A.C.

**GENERAL NOTES**

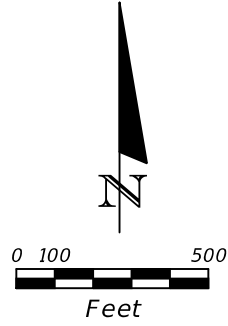
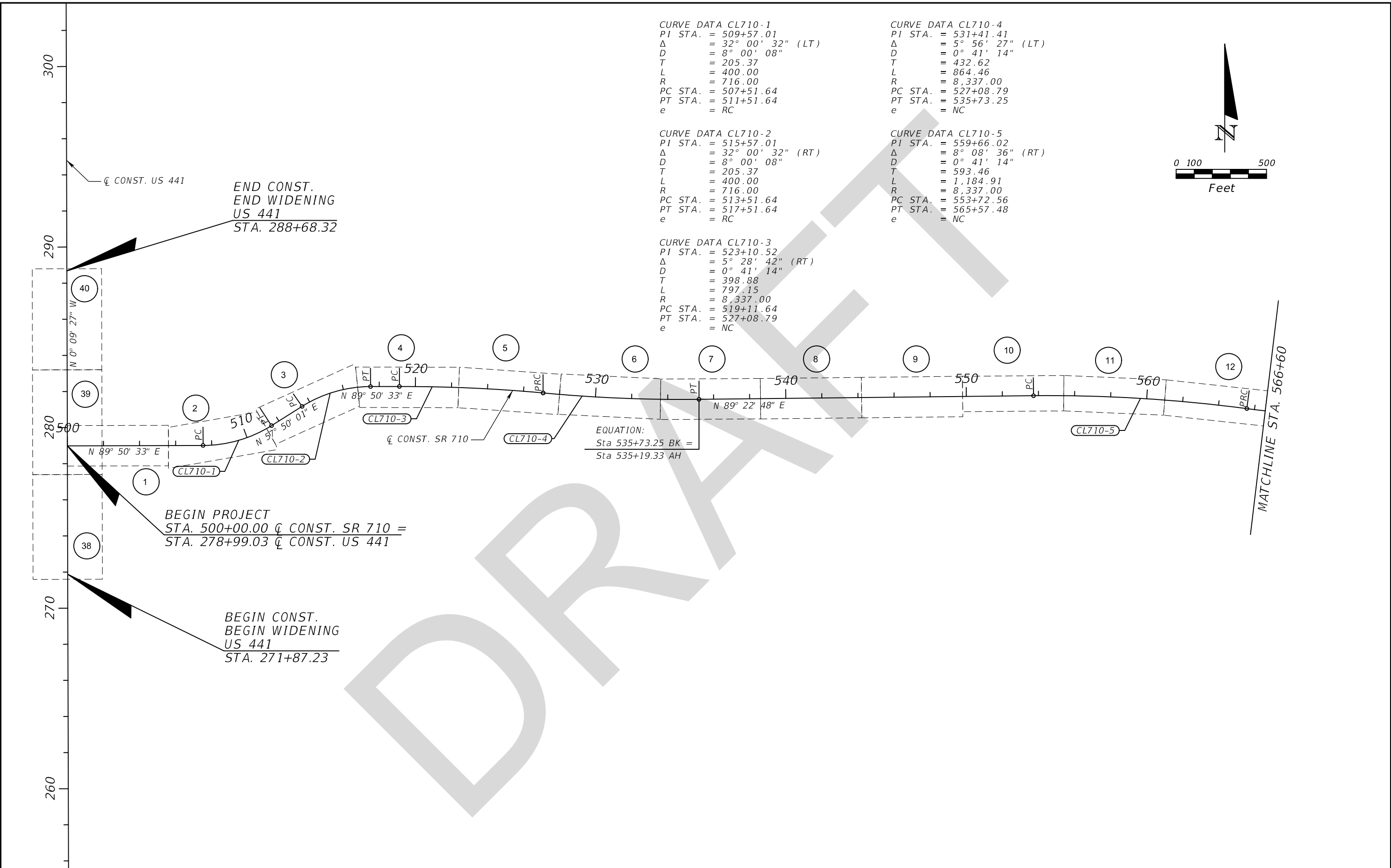
1. The Contractor may use any of the optional pipe materials tabulated for a given structure. Only the material options tabulated for a given structure can be used.
2. Pipe shapes other than round (Elliptical/Arch) are summarized and paid for using equivalent round pipe diameter.
3. Wall zone pipes may only be Polypropylene, polyvinyl-Chloride, and Steel pipe (per Spec 556-2.1) as defined in Table 6-1 of the FDOT Drainage Manual.

LEGEND:  
 HDPE - HIGH DENSITY POLYETHYLENE (CL II)  
 PP - POLYPROPYLENE  
 PVC - POLYVINYL CHLORIDE  
 SRAP - ALUMINUM, SPIRAL RIB  
 SRASP - ALUMINIZED STEEL, SPIRAL RIB  
 RCP - STEEL-REINFORCED CONCRETE  
 NRCP - NON-REINFORCED CONCRETE  
 SRSP - GALVANIZED STEEL SPIRAL RIB  
 HERCP - HORIZONTAL ELLIPTICAL RCP  
 SRPE - STEEL REINFORCED POLYETHYLENE  
 CAP - CORRUGATED ALUMINUM  
 CASP - CORRUGATED ALUMINIZED STEEL  
 CSP - CORRUGATED GALVANIZED STEEL

STRUCTURE	SIZE (inches)	MATERIAL	PLOTTED	AS BUILT	REMARKS
ALL	18	RCP, CLASS I NRCP, CLASS I RCP, CLASS HE I HDPE, CLASS II PP	X		
EXCEPTION	18	RCP, CLASS I NRCP, CLASS I RCP, CLASS HE I			S-122, S-142, S-143, S-173, S-297, S-298, S-327, S-342, S-365, S-383, S-403, S-410
ALL	24	RCP, CLASS I NRCP, CLASS I RCP, CLASS HE I HDPE, CLASS II PP	X		
EXCEPTION	24	RCP, CLASS I NRCP, CLASS I RCP, CLASS HE I			S-101, S-147, S-153 S-295, S-296, S-336, S-410
ALL	30	RCP, CLASS I NRCP, CLASS I RCP, CLASS HE I HDPE, CLASS II PP	X		
EXCEPTION	30	RCP, CLASS I NRCP, CLASS I RCP, CLASS HE I	X		S-107, S-108, S-109, S-295
ALL	36	RCP, CLASS I NRCP, CLASS I RCP, CLASS HE I HDPE, CLASS II PP	X		WALL ZONE PIPE: S-504, S-505, S-506, S-507, CD-6, S-523, S-527
EXCEPTION	36	RCP, CLASS I NRCP, CLASS I RCP, CLASS HE I	X		S-296
ALL	42	RCP, CLASS I NRCP, CLASS I RCP, CLASS HE I HDPE, CLASS II PP	X		
ALL	48	RCP, CLASS I NRCP, CLASS I RCP, CLASS HE I HDPE, CLASS II PP			
EXCEPTION	54	RCP, CLASS I RCP, CLASS HE I SRAP, 12 GA	X		S-148, S-150, S-152, S-154, S-156, S-176, S-178, S-180, S-182, S-186, S-277
EXCEPTION	54	RCP, CLASS II RCP, CLASS HE III SRAP, 14 GA	X		S-277, S-280, S-282, S-283
ALL	60	RCP, CLASS III RCP, CLASS HE IV SRASP, 14 GA SRAP, 12 GA	X		S-170, S-172, S-283, S-422, S-424, S-425

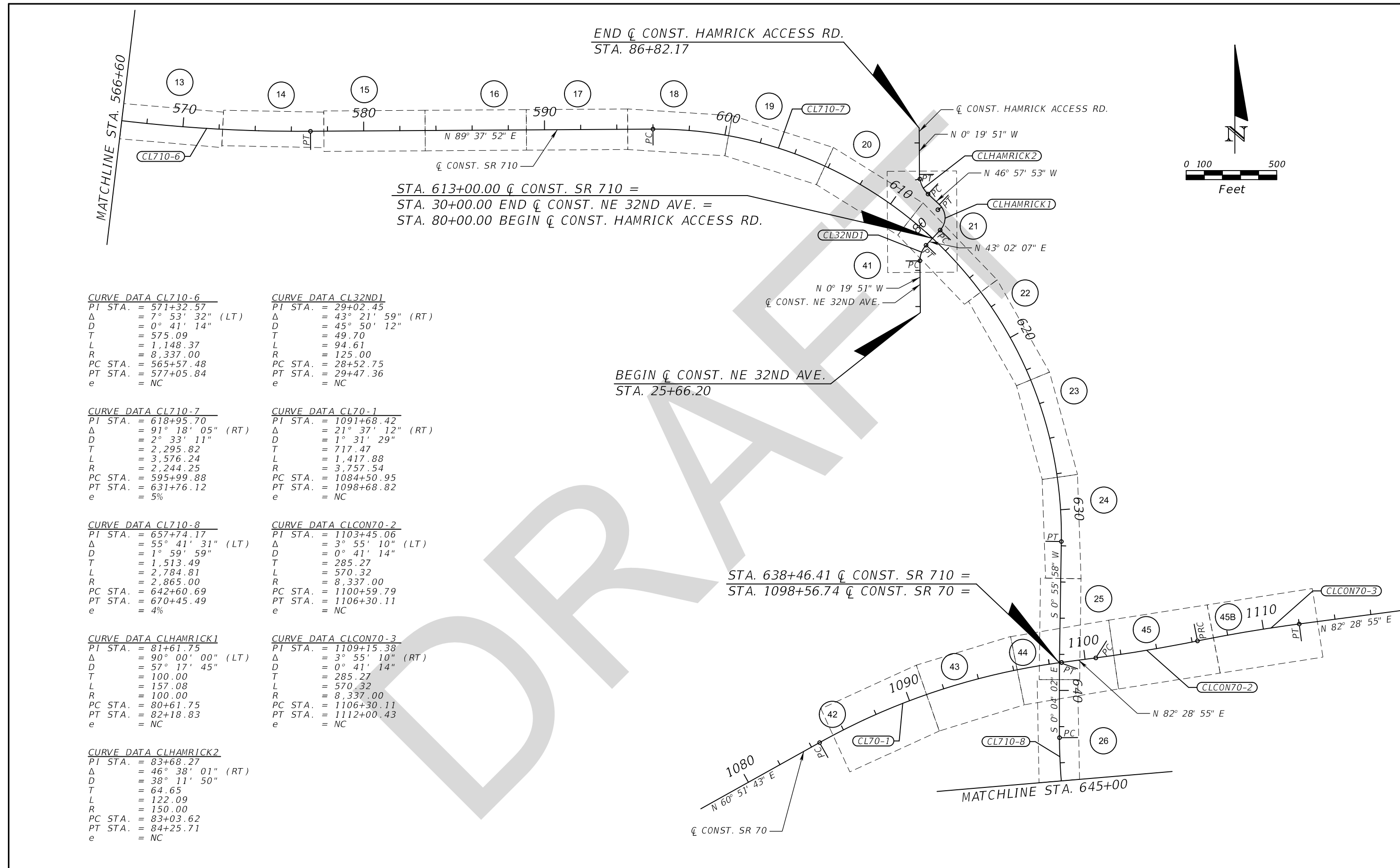
REVISIONS				ANDREW DOUGLAS ROBB, P.E. P.E. LICENSE NUMBER 57577 WANTMAN GROUP, INC. 3111 W DOCTOR M.L.K. Jr BLVD #375 TAMPA, FL 33607 CERTIFICATE OF AUTHORIZATION 6091	STATE OF FLORIDA DEPARTMENT OF TRANSPORTATION			OPTIONAL MATERIALS TABULATION	SHEET NO. 31
DATE	DESCRIPTION	DATE	DESCRIPTION		ROAD NO.	COUNTY	FINANCIAL PROJECT ID		
					SR 710	OKEECHOBEE	419344-3-52-01		





REVISIONS				GEORGE E. KNOX, P.E. P.E. LICENSE NUMBER 82283 WANTMAN GROUP, INC. 2910 MAGUIRE ROAD, SUITE 2008 OCOEE, FL 34761 CERTIFICATE OF AUTHORIZATION 6091	STATE OF FLORIDA DEPARTMENT OF TRANSPORTATION			<b>PROJECT LAYOUT (01)</b>	SHEET NO.
DATE	DESCRIPTION	DATE	DESCRIPTION		ROAD NO.	COUNTY	FINANCIAL PROJECT ID		
					SR 710	OKEECHOBEE	419344-3-52-01		32

THE OFFICIAL RECORD OF THIS SHEET IS THE ELECTRONIC FILE DIGITALLY SIGNED AND SEALED UNDER RULE 61G15-23.004, F.A.C.



**CURVE DATA CL710-6**  
 PI STA. = 571+32.57  
 $\Delta$  = 7° 53' 32" (LT)  
 D = 0° 41' 14"  
 T = 575.09  
 L = 1,148.37  
 R = 8,337.00  
 PC STA. = 565+57.48  
 PT STA. = 577+05.84  
 e = NC

**CURVE DATA CL32ND1**  
 PI STA. = 29+02.45  
 $\Delta$  = 43° 21' 59" (RT)  
 D = 45° 50' 12"  
 T = 49.70  
 L = 94.61  
 R = 125.00  
 PC STA. = 28+52.75  
 PT STA. = 29+47.36  
 e = NC

**CURVE DATA CL710-7**  
 PI STA. = 618+95.70  
 $\Delta$  = 91° 18' 05" (RT)  
 D = 2° 33' 11"  
 T = 2,295.82  
 L = 3,576.24  
 R = 2,244.25  
 PC STA. = 595+99.88  
 PT STA. = 631+76.12  
 e = 5%

**CURVE DATA CL70-1**  
 PI STA. = 1091+68.42  
 $\Delta$  = 21° 37' 12" (RT)  
 D = 1° 31' 29"  
 T = 717.47  
 L = 1,417.88  
 R = 3,757.54  
 PC STA. = 1084+50.95  
 PT STA. = 1098+68.82  
 e = NC

**CURVE DATA CL710-8**  
 PI STA. = 657+74.17  
 $\Delta$  = 55° 41' 31" (LT)  
 D = 1° 59' 59"  
 T = 1,513.49  
 L = 2,784.81  
 R = 2,865.00  
 PC STA. = 642+60.69  
 PT STA. = 670+45.49  
 e = 4%

**CURVE DATA CLCON70-2**  
 PI STA. = 1103+45.06  
 $\Delta$  = 3° 55' 10" (LT)  
 D = 0° 41' 14"  
 T = 285.27  
 L = 570.32  
 R = 8,337.00  
 PC STA. = 1100+59.79  
 PT STA. = 1106+30.11  
 e = NC

**CURVE DATA CLHAMRICK1**  
 PI STA. = 81+61.75  
 $\Delta$  = 90° 00' 00" (LT)  
 D = 57° 17' 45"  
 T = 100.00  
 L = 157.08  
 R = 100.00  
 PC STA. = 80+61.75  
 PT STA. = 82+18.83  
 e = NC

**CURVE DATA CLCON70-3**  
 PI STA. = 1109+15.38  
 $\Delta$  = 3° 55' 10" (RT)  
 D = 0° 41' 14"  
 T = 285.27  
 L = 570.32  
 R = 8,337.00  
 PC STA. = 1106+30.11  
 PT STA. = 1112+00.43  
 e = NC

**CURVE DATA CLHAMRICK2**  
 PI STA. = 83+68.27  
 $\Delta$  = 46° 38' 01" (RT)  
 D = 38° 11' 50"  
 T = 64.65  
 L = 122.09  
 R = 150.00  
 PC STA. = 83+03.62  
 PT STA. = 84+25.71  
 e = NC

REVISIONS				GEORGE E. KNOX, P.E. P.E. LICENSE NUMBER 82283 WANTMAN GROUP, INC. 2910 MAGUIRE ROAD, SUITE 2008 OCOEE, FL 34761 CERTIFICATE OF AUTHORIZATION 6091	STATE OF FLORIDA DEPARTMENT OF TRANSPORTATION			PROJECT LAYOUT (02)	SHEET NO.
DATE	DESCRIPTION	DATE	DESCRIPTION		ROAD NO.	COUNTY	FINANCIAL PROJECT ID		33
					SR 710	OKEECHOBEE	419344-3-52-01		

THE OFFICIAL RECORD OF THIS SHEET IS THE ELECTRONIC FILE DIGITALLY SIGNED AND SEALED UNDER RULE 61G15-23.004, F.A.C.

**CURVE DATA CL710-8**  
 PT STA. = 657+74.17  
 $\Delta$  = 55° 41' 31" (LT)  
 D = 1° 59' 59"  
 T = 1,513.49  
 L = 2,784.81  
 R = 2,865.00  
 PC STA. = 642+60.69  
 PT STA. = 670+45.49  
 e = 4%

**CURVE DATA BL34-1**  
 PT STA. = 10+74.80  
 $\Delta$  = 61° 47' 42" (RT)  
 D = 45° 50' 12"  
 T = 74.80  
 L = 134.82  
 R = 125.00  
 PC STA. = 10+00.00  
 PT STA. = 11+34.82

**CURVE DATA EXTREV-1**  
 PT STA. = 65+01.85  
 $\Delta$  = 62° 10' 41" (RT)  
 D = 10° 16' 05"  
 T = 336.46  
 L = 605.55  
 R = 558.00  
 PC STA. = 61+65.39  
 PT STA. = 67+70.94

**CURVE DATA CLFPL1**  
 PT STA. = 50+67.38  
 $\Delta$  = 8° 15' 05" (LT)  
 D = 11° 27' 33"  
 T = 36.07  
 L = 72.01  
 R = 500.00  
 PC STA. = 50+31.32  
 PT STA. = 51+03.33

**CURVE DATA CENTERST1**  
 PT STA. = 60+79.81  
 $\Delta$  = 61° 45' 54" (LT)  
 D = 57° 17' 45"  
 T = 59.81  
 L = 107.80  
 R = 100.00  
 PC STA. = 60+20.00  
 PT STA. = 61+27.80

**CURVE DATA BL401**  
 PT STA. = 43+28.91  
 $\Delta$  = 8° 21' 40" (RT)  
 D = 3° 44' 59"  
 T = 111.69  
 L = 222.98  
 R = 1,528.00  
 PC STA. = 42+17.22  
 PT STA. = 44+40.21

BEGIN  $\bar{C}$  CONST. FPL ACCESS RD.  
 STA. 50+00.00

STA. 268+66.02  $\bar{B}$  SURVEY SR 710 =  
 STA. 67+70.94 END  $\bar{C}$  CONST. SR 710 EXT.

STA. 268+88.00  $\bar{B}$  SURVEY SR 710 =  
 STA. 61+95.38 END  $\bar{C}$  CONST. CENTER ST.

BEGIN  $\bar{B}$  SURVEY SR 710  
 STA. 274+74.64

BEGIN  $\bar{C}$  CONST. CENTER ST.  
 STA. 60+00.00

STA. 265+94.17  $\bar{B}$  SURVEY SR 710 =  
 STA. 10+00.00 BEGIN  $\bar{C}$  CONST. NE 34TH AVE.

MATCHLINE STA. 645+00

STA. 646+73.29  $\bar{C}$  CONST. SR 710 =  
 STA. 51+61.83 END  $\bar{C}$  CONST. FPL ACCESS RD.

END  $\bar{B}$  CONST. NE 34TH AVE.  
 STA. 23+38.83

STA. 65+79.46  $\bar{C}$  CONST. SR 710 EXT. =  
 STA. 10+92.26  $\bar{C}$  CONST. NE 34TH AVE.

STA. 659+59.45  $\bar{C}$  CONST. SR 710 =  
 STA. 60+00.00 BEGIN  $\bar{C}$  CONST. SR 710 EXT.

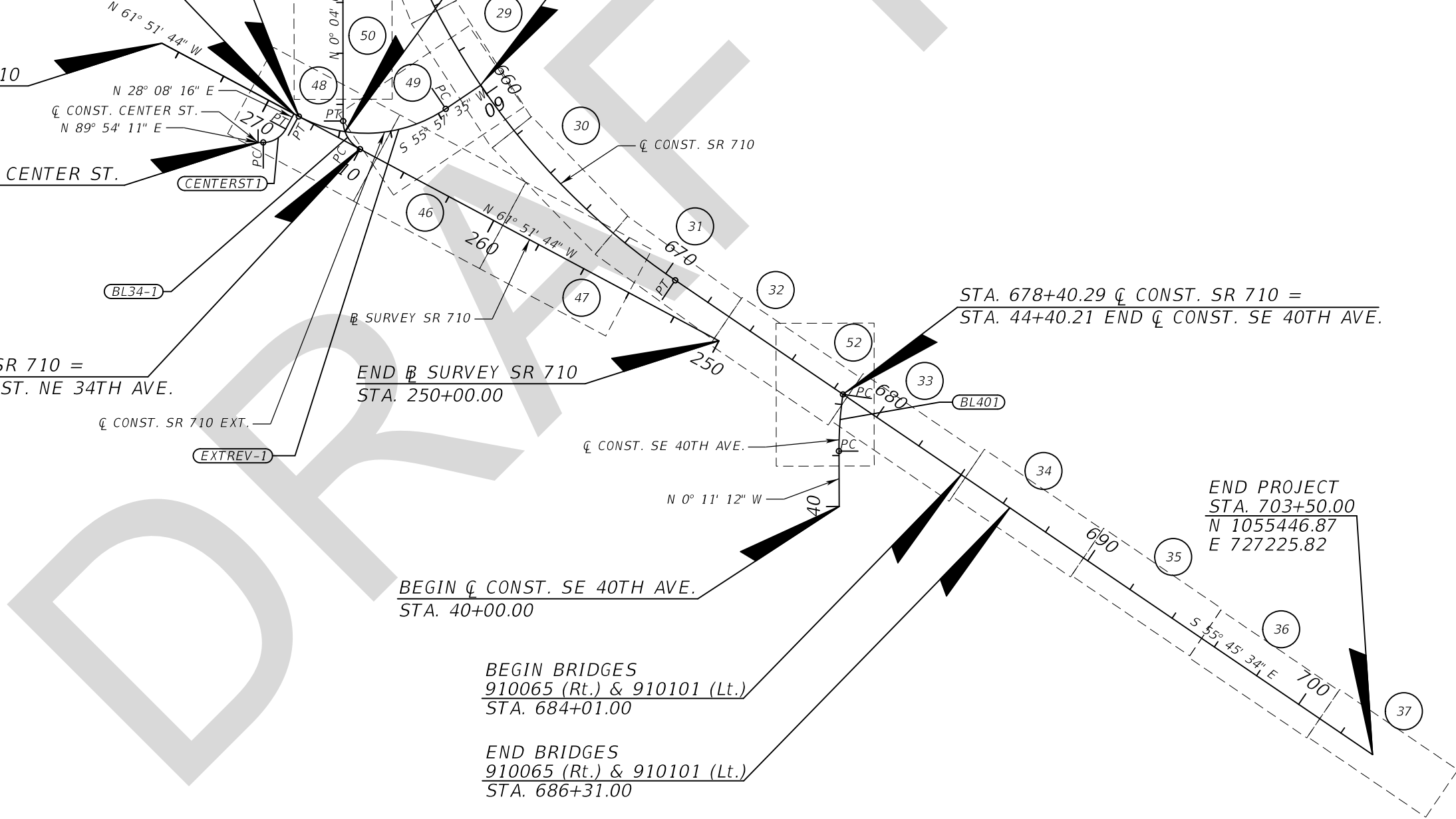
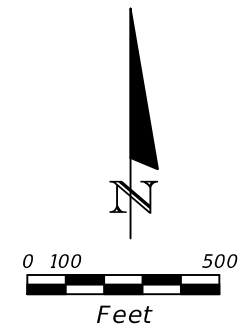
STA. 678+40.29  $\bar{C}$  CONST. SR 710 =  
 STA. 44+40.21 END  $\bar{C}$  CONST. SE 40TH AVE.

END  $\bar{B}$  SURVEY SR 710  
 STA. 250+00.00

BEGIN  $\bar{C}$  CONST. SE 40TH AVE.  
 STA. 40+00.00

BEGIN BRIDGES  
 910065 (Rt.) & 910101 (Lt.)  
 STA. 684+01.00

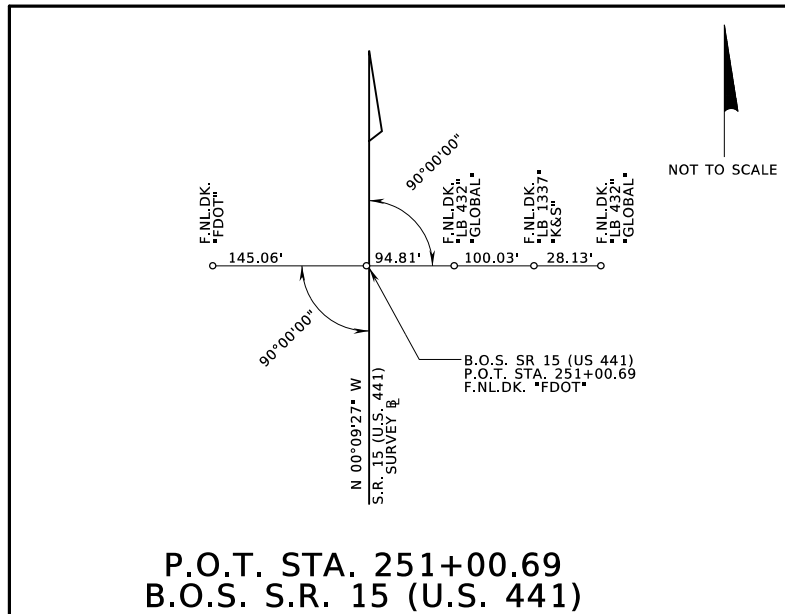
END BRIDGES  
 910065 (Rt.) & 910101 (Lt.)  
 STA. 686+31.00



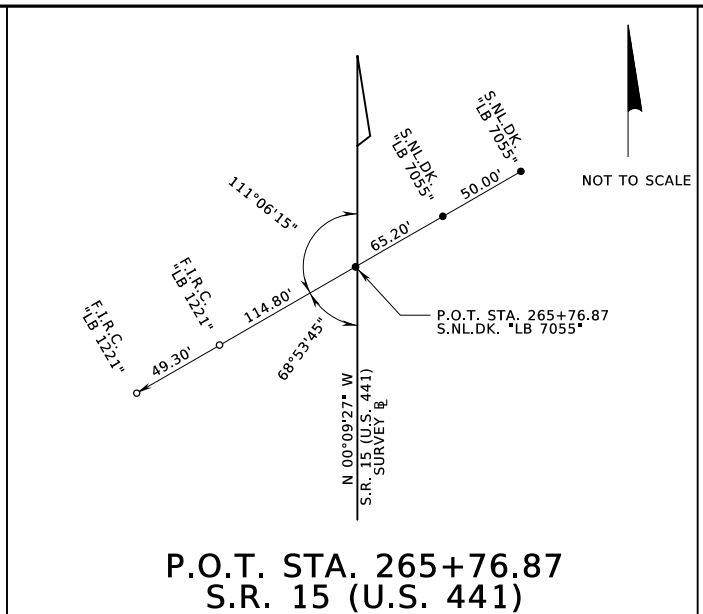
END PROJECT  
 STA. 703+50.00  
 N 1055446.87  
 E 727225.82

REVISIONS				GEORGE E. KNOX, P.E. P.E. LICENSE NUMBER 82283 WANTMAN GROUP, INC. 2910 MAGUIRE ROAD, SUITE 2008 OCOEE, FL 34761 CERTIFICATE OF AUTHORIZATION 6091	STATE OF FLORIDA DEPARTMENT OF TRANSPORTATION			<b>PROJECT LAYOUT (03)</b>	SHEET NO.
DATE	DESCRIPTION	DATE	DESCRIPTION		ROAD NO.	COUNTY	FINANCIAL PROJECT ID		
						SR 710	OKEECHOBEE		419344-3-52-01

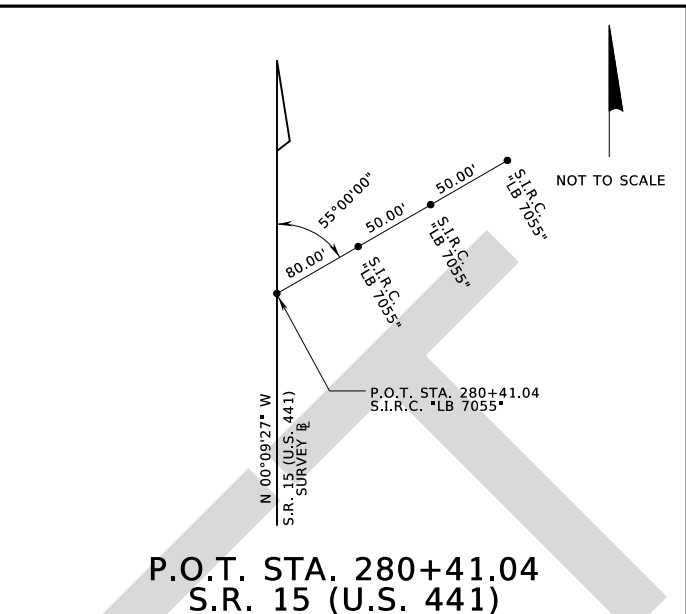
THE OFFICIAL RECORD OF THIS SHEET IS THE ELECTRONIC FILE DIGITALLY SIGNED AND SEALED UNDER RULE 61G15-23.004, F.A.C.



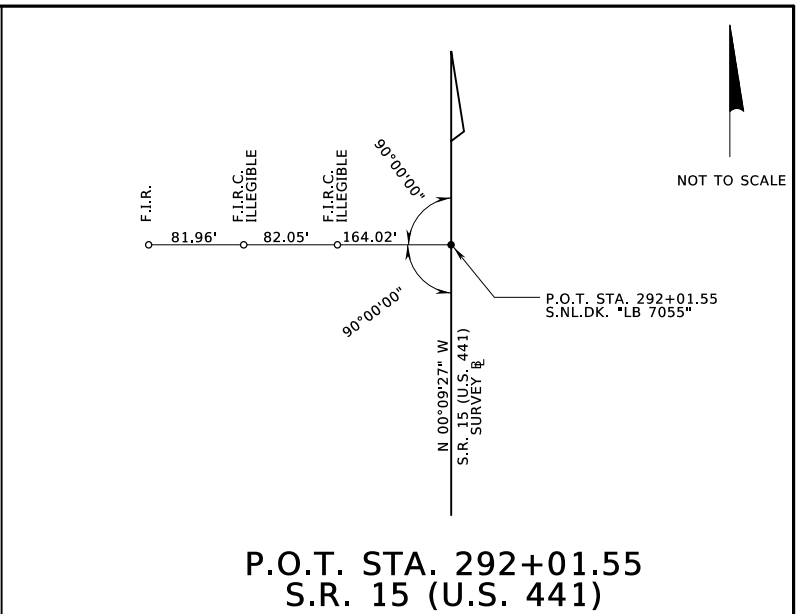
P.O.T. STA. 251+00.69  
B.O.S. S.R. 15 (U.S. 441)



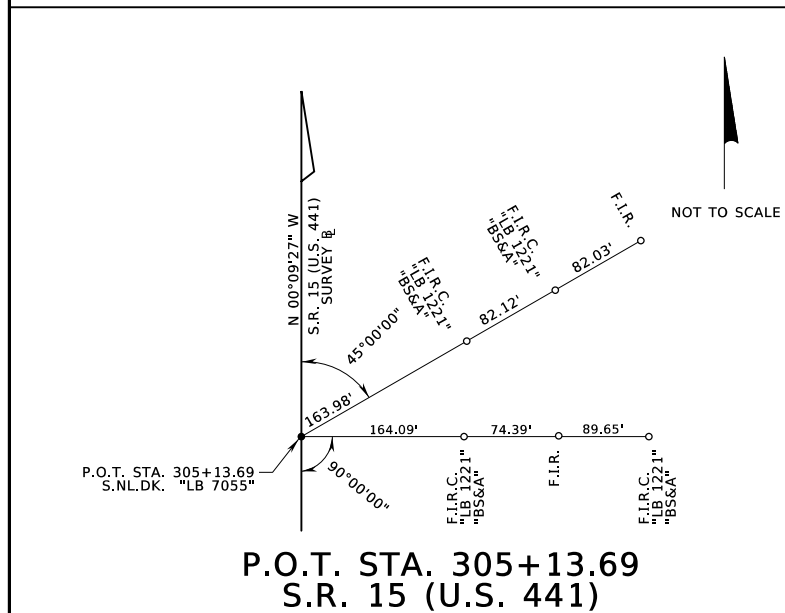
P.O.T. STA. 265+76.87  
S.R. 15 (U.S. 441)



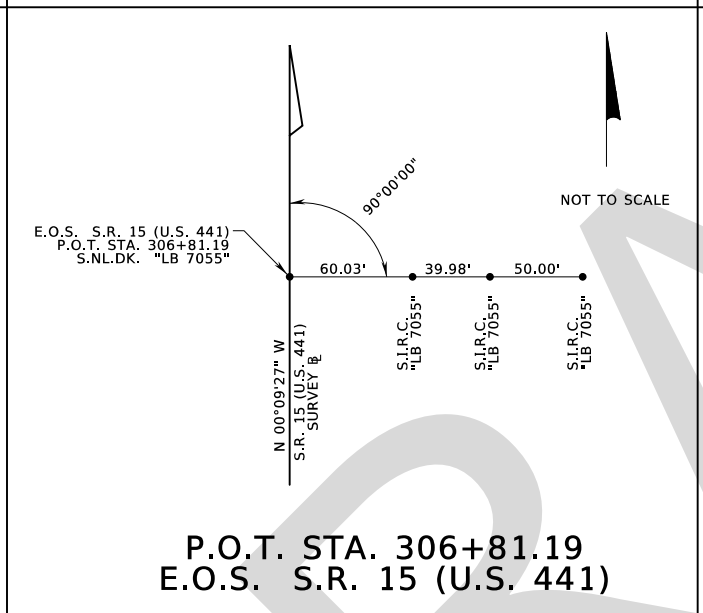
P.O.T. STA. 280+41.04  
S.R. 15 (U.S. 441)



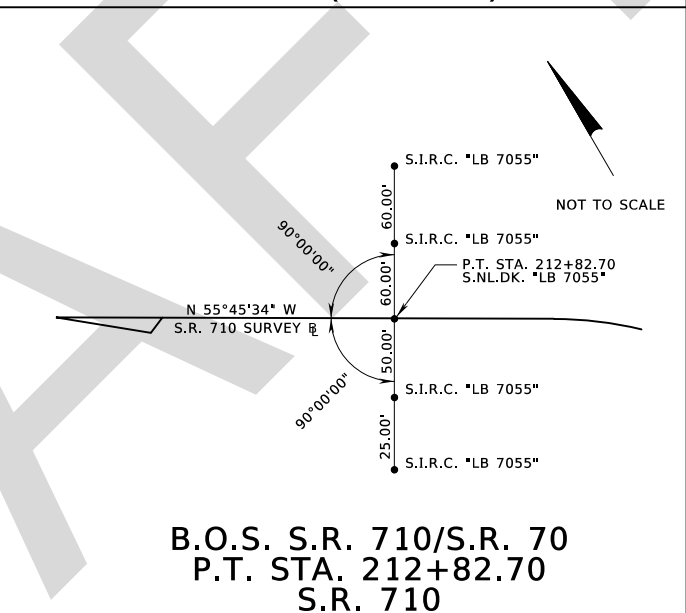
P.O.T. STA. 292+01.55  
S.R. 15 (U.S. 441)



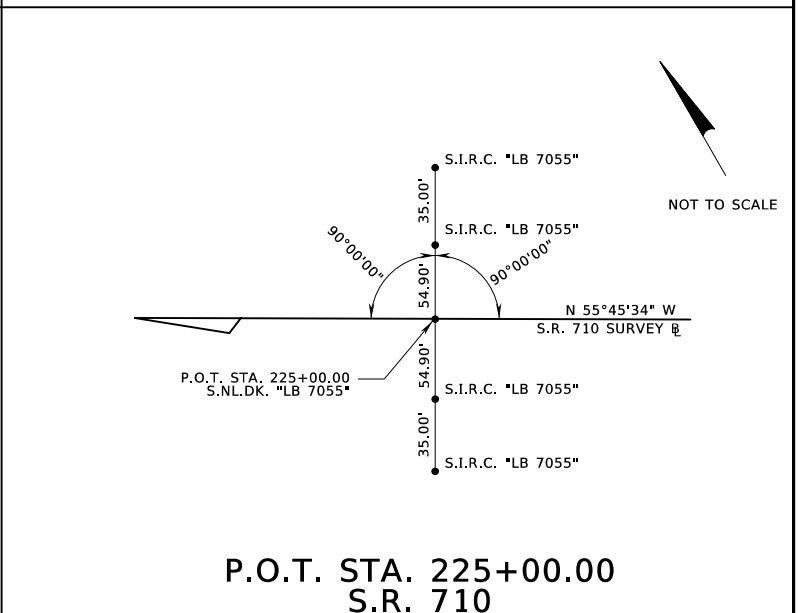
P.O.T. STA. 305+13.69  
S.R. 15 (U.S. 441)



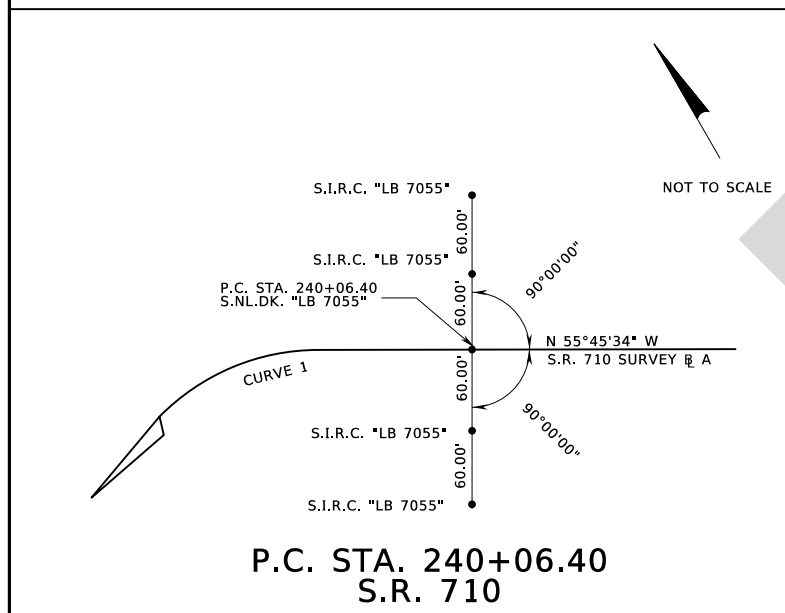
P.O.T. STA. 306+81.19  
E.O.S. S.R. 15 (U.S. 441)



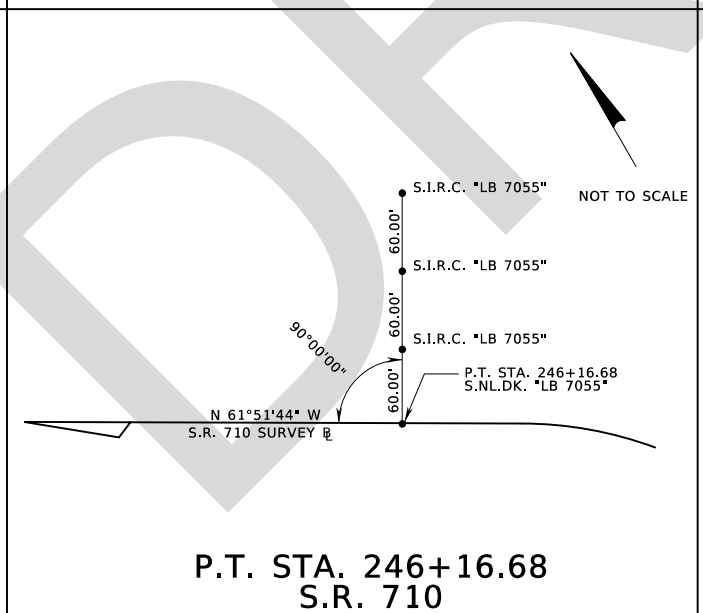
B.O.S. S.R. 710/S.R. 70  
P.T. STA. 212+82.70  
S.R. 710



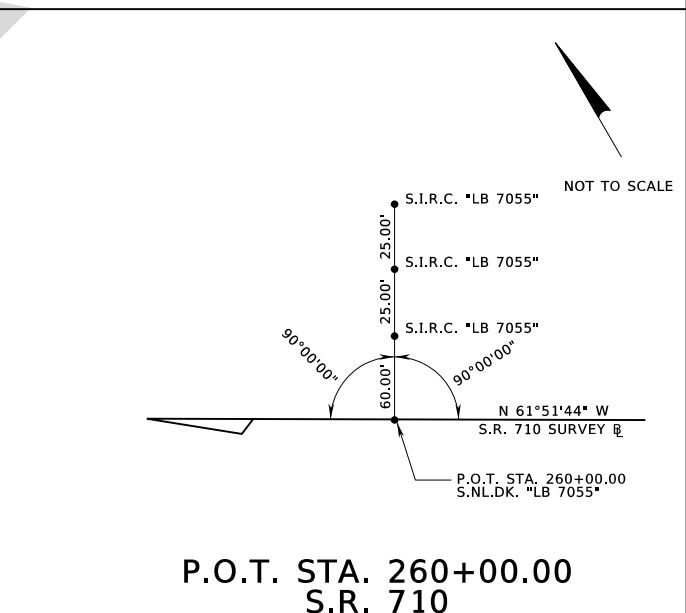
P.O.T. STA. 225+00.00  
S.R. 710



P.C. STA. 240+06.40  
S.R. 710



P.T. STA. 246+16.68  
S.R. 710




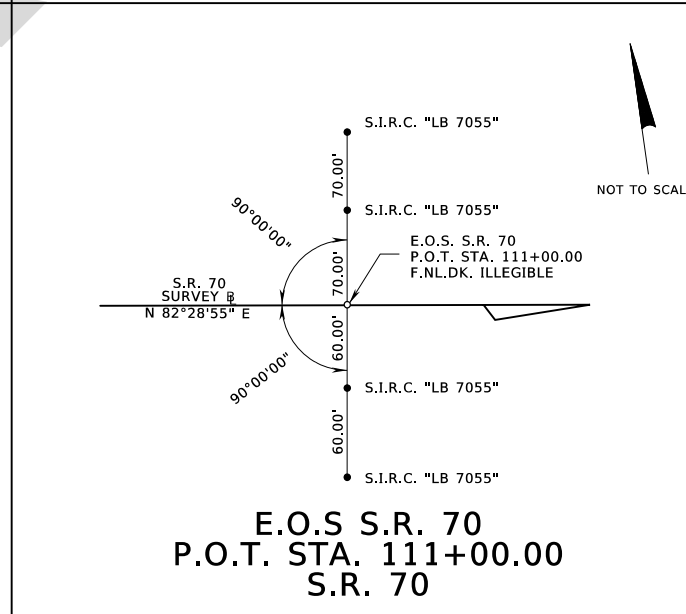
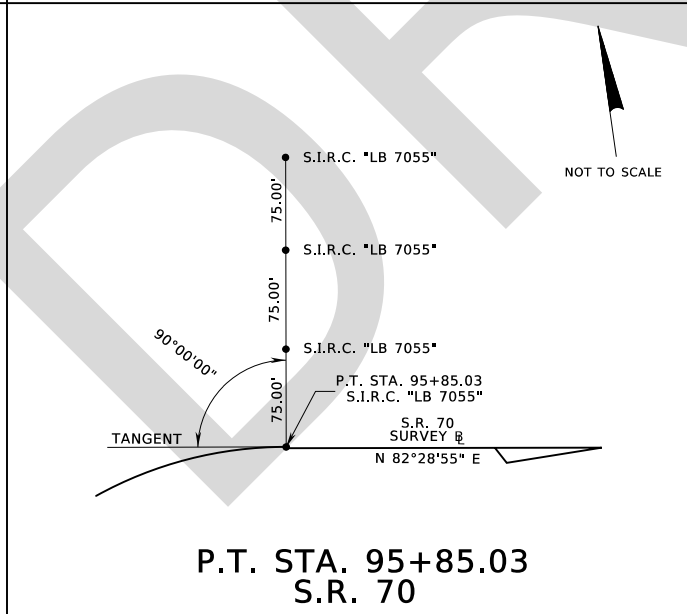


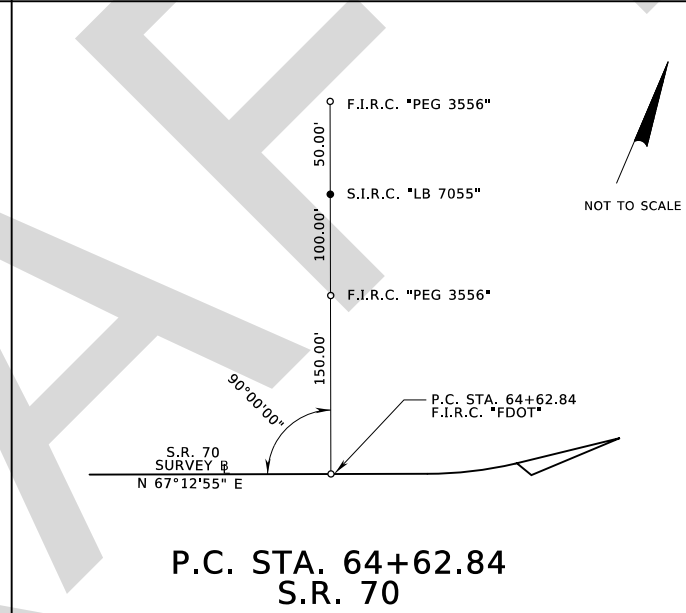
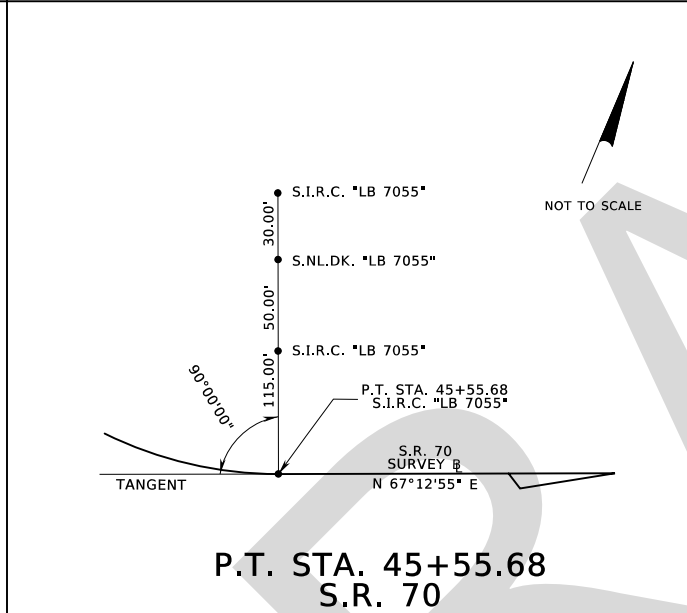
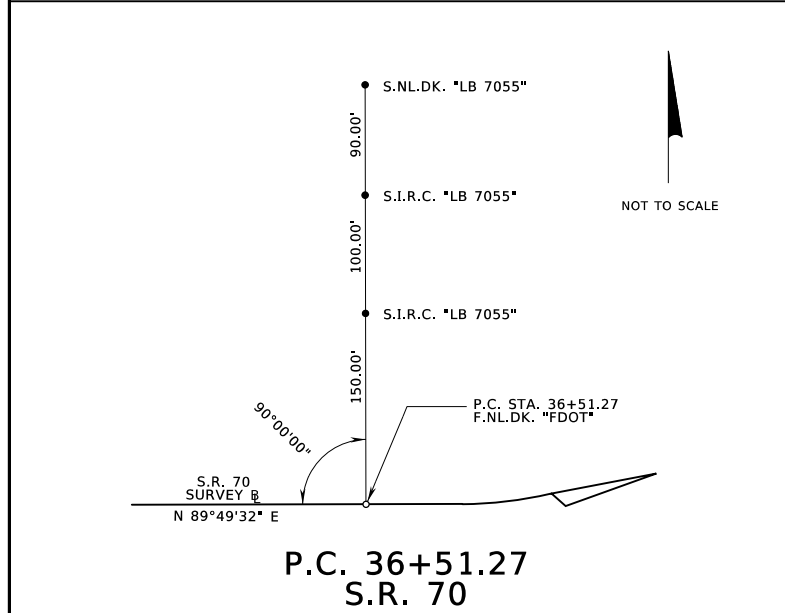
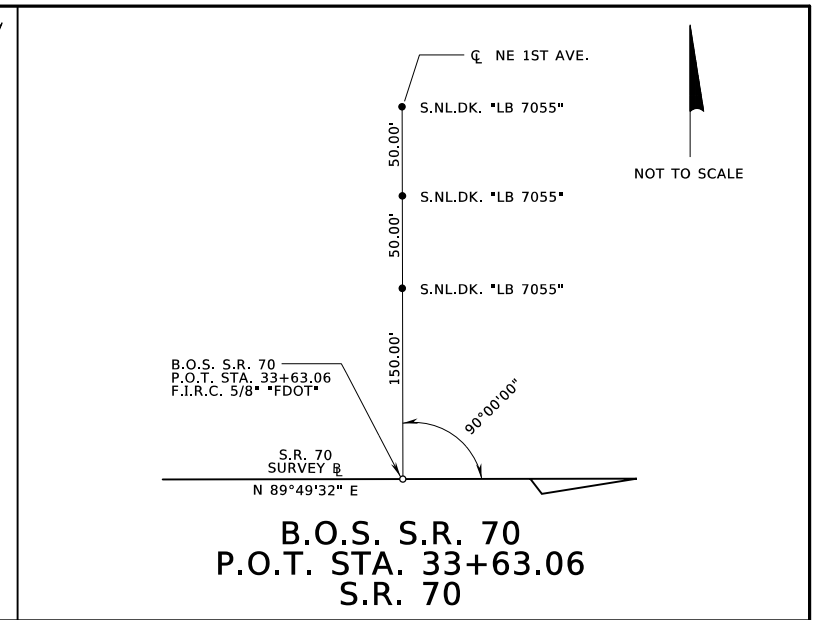
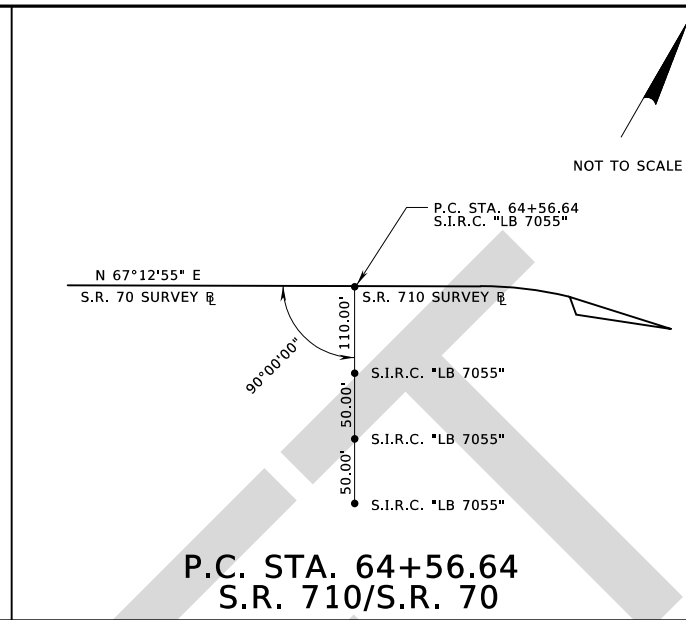
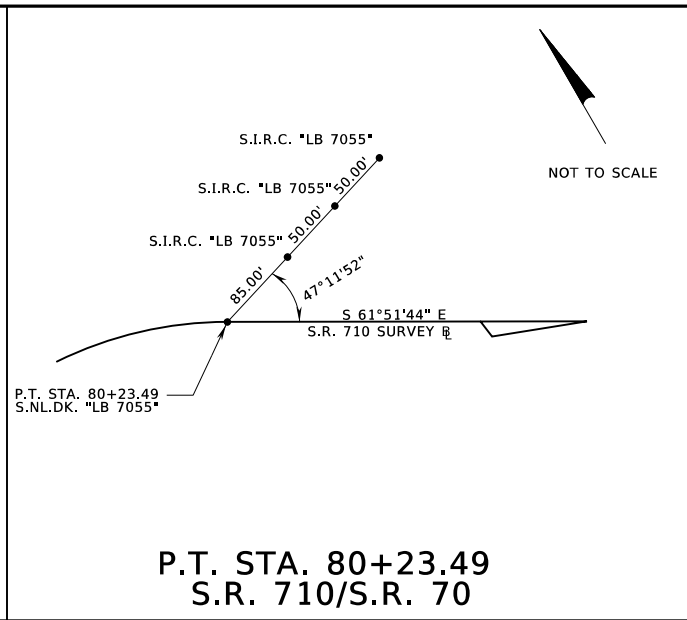
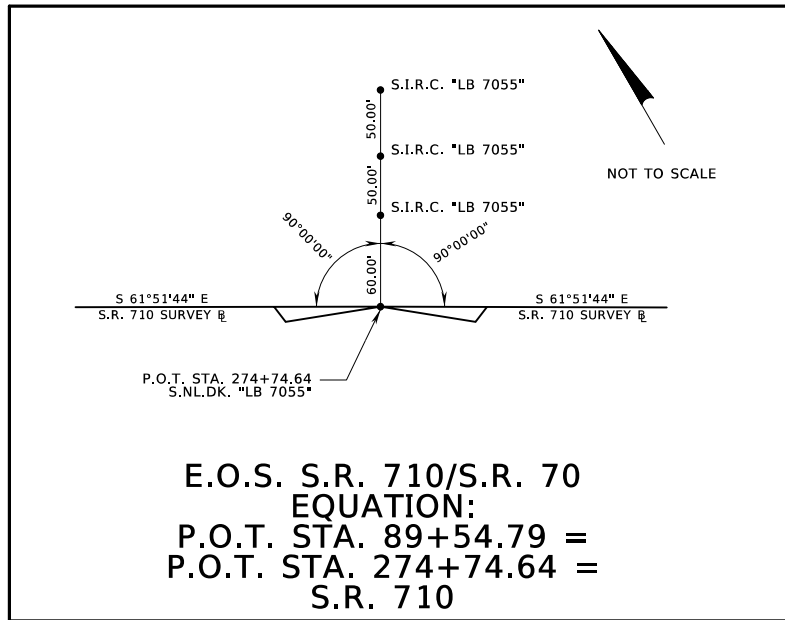
P.O.T. STA. 260+00.00  
S.R. 710

**LEGEND**

- DENOTES SURVEY BASE LINE
- FOUND POINT AS DESCRIBED
- SET POINT AS DESCRIBED
- S.I.R.C. SET IRON ROD & CAP
- S.N.L.D.K. SET NAIL & DISK

REVISIONS				GEORGE E. KNOX, P.E. P.E. LICENSE NUMBER 82283 WANTMAN GROUP, INC. 2910 MAGUIRE ROAD, SUITE 2008 OCOEE, FL 34761 CERTIFICATE OF AUTHORIZATION 6091	STATE OF FLORIDA DEPARTMENT OF TRANSPORTATION			SHEET NO.  <b>REFERENCE POINTS (01)</b>  CTL-1
DATE	DESCRIPTION	DATE	DESCRIPTION		ROAD NO.	COUNTY	FINANCIAL PROJECT ID	
					SR 710	OKEECHOBEE	419344-3-52-01	

THE OFFICIAL RECORD OF THIS SHEET IS THE ELECTRONIC FILE DIGITALLY SIGNED AND SEALED UNDER RULE 61G15-23.004, F.A.C.



REVISIONS			
DATE	DESCRIPTION	DATE	DESCRIPTION

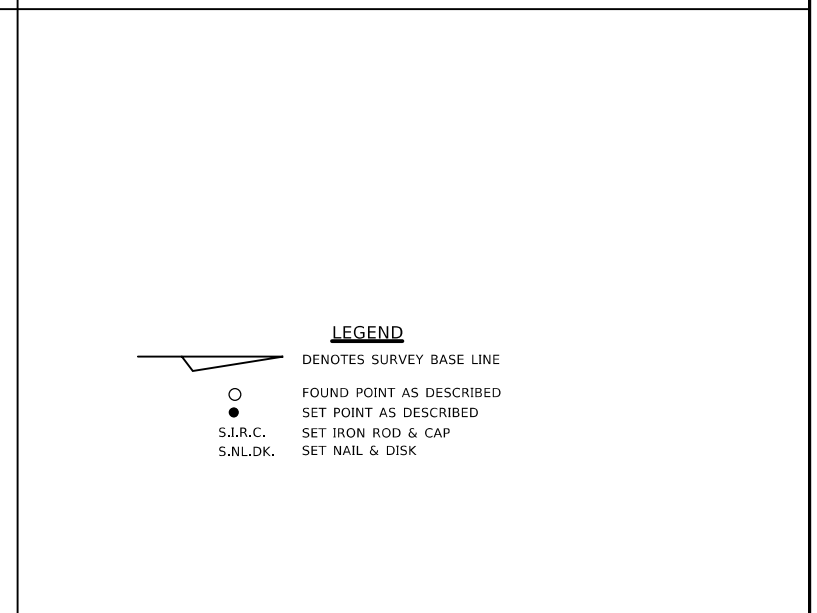
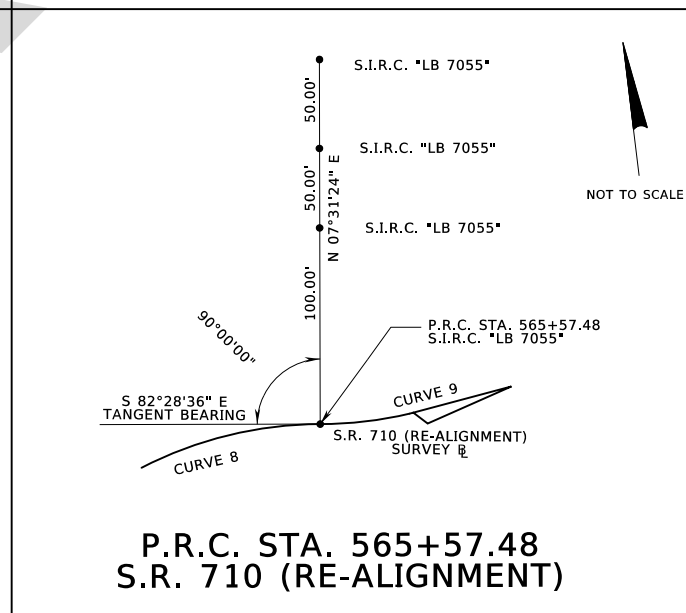
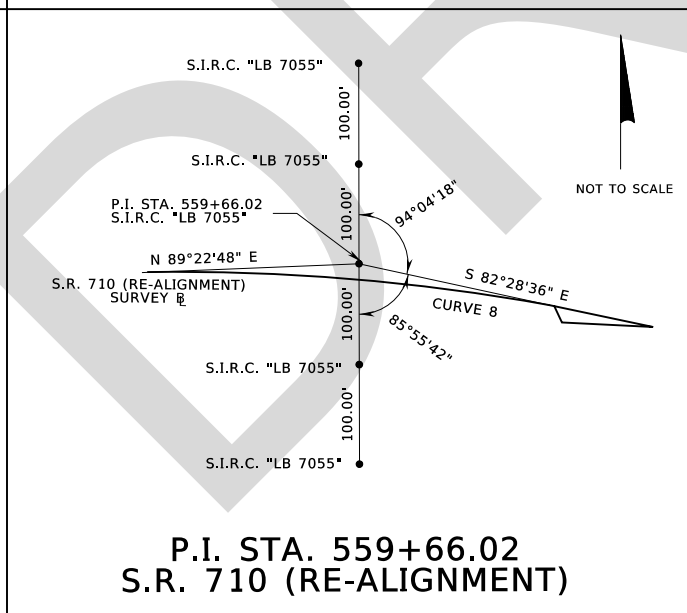
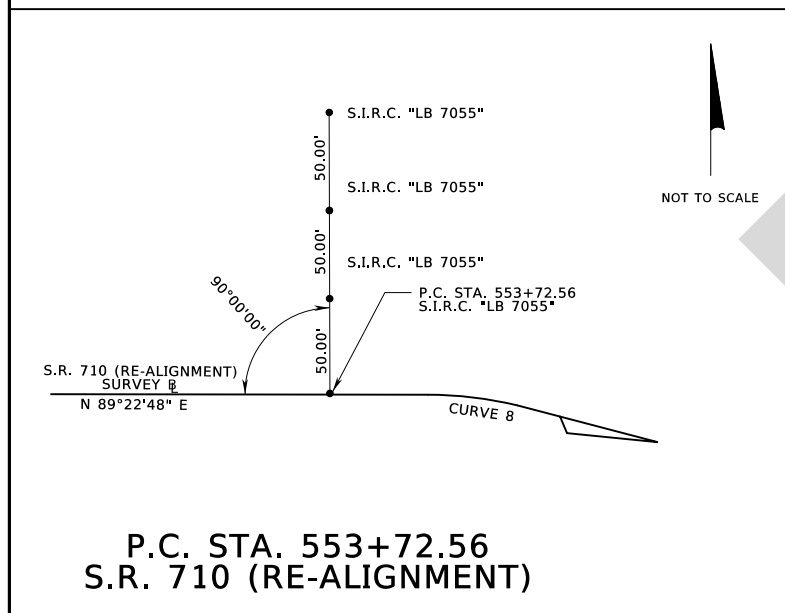
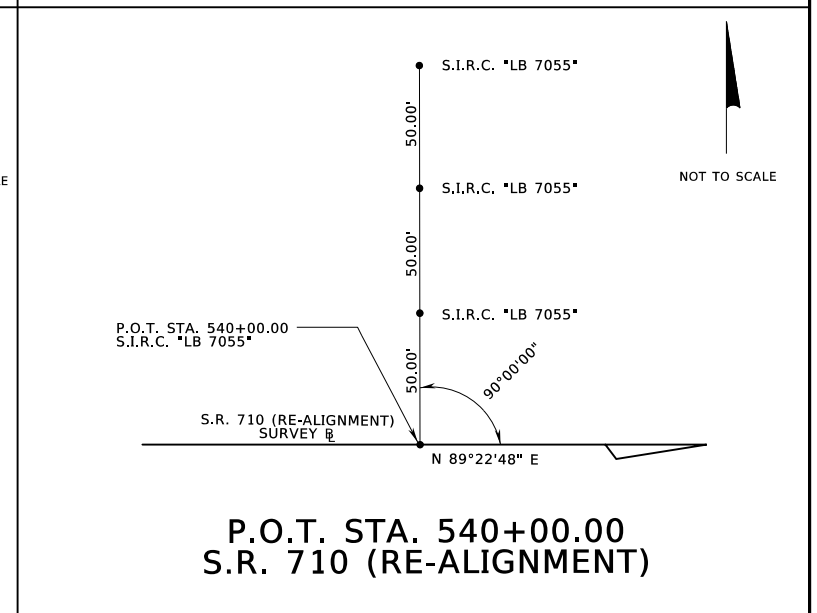
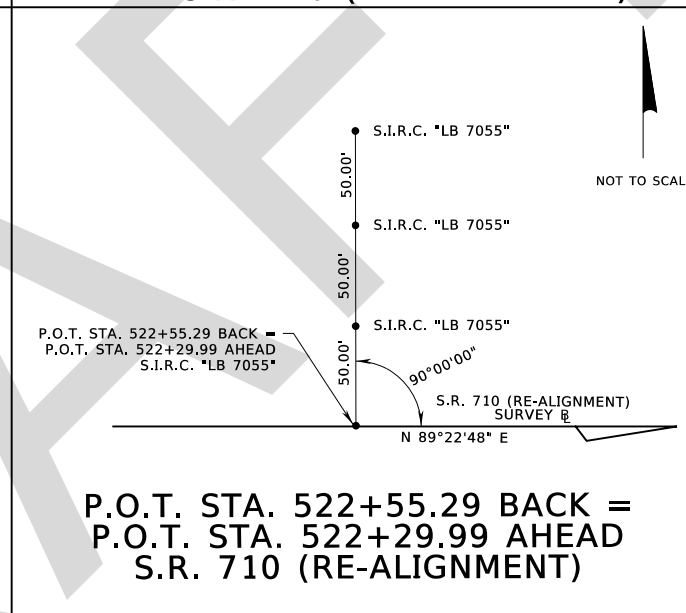
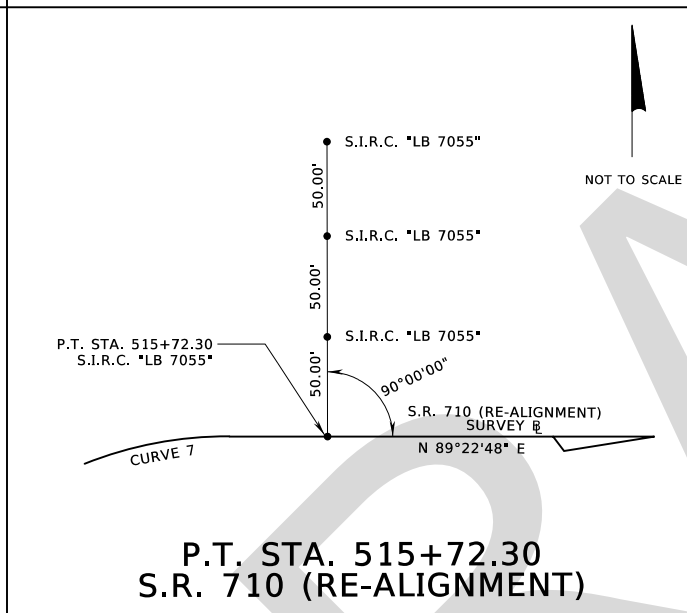
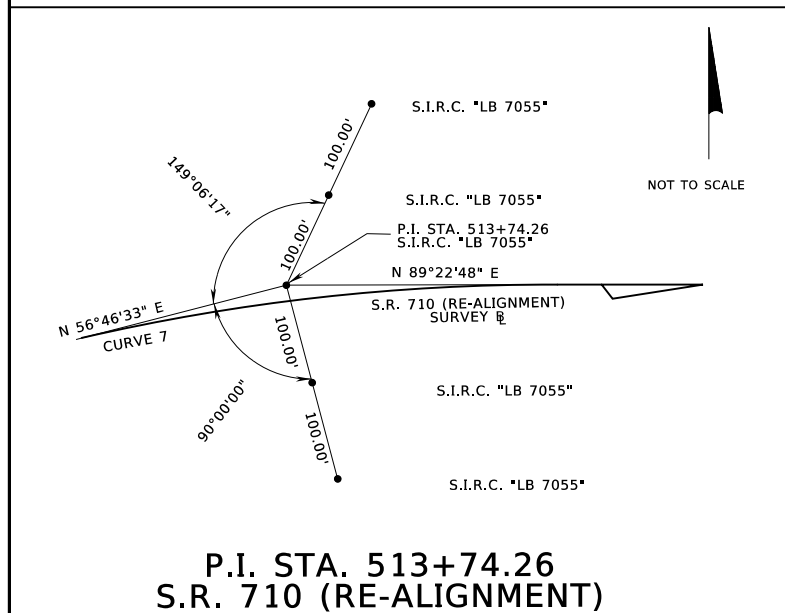
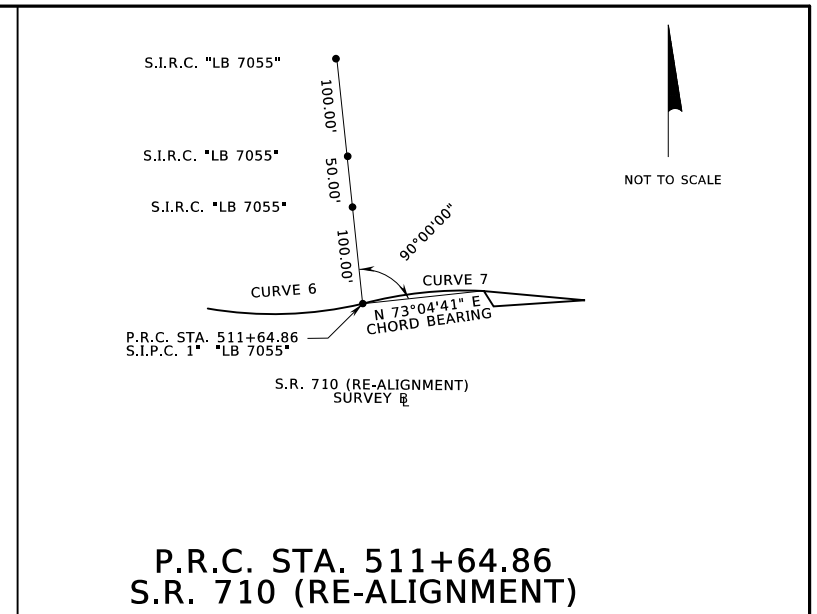
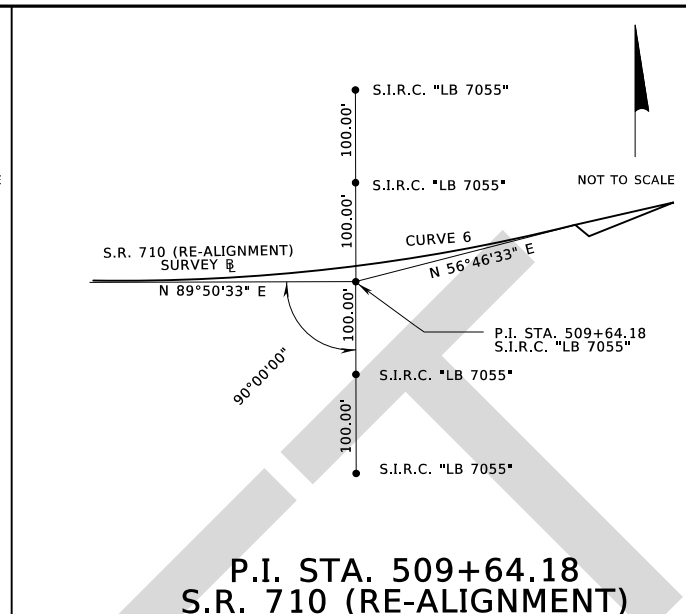
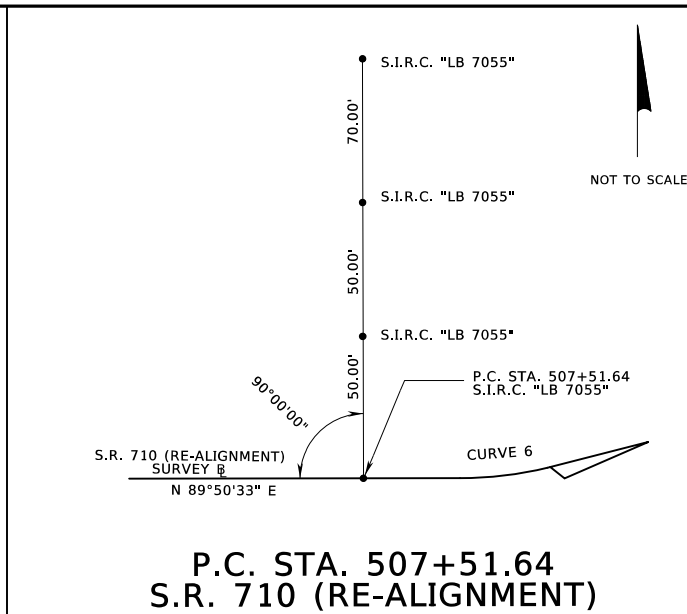
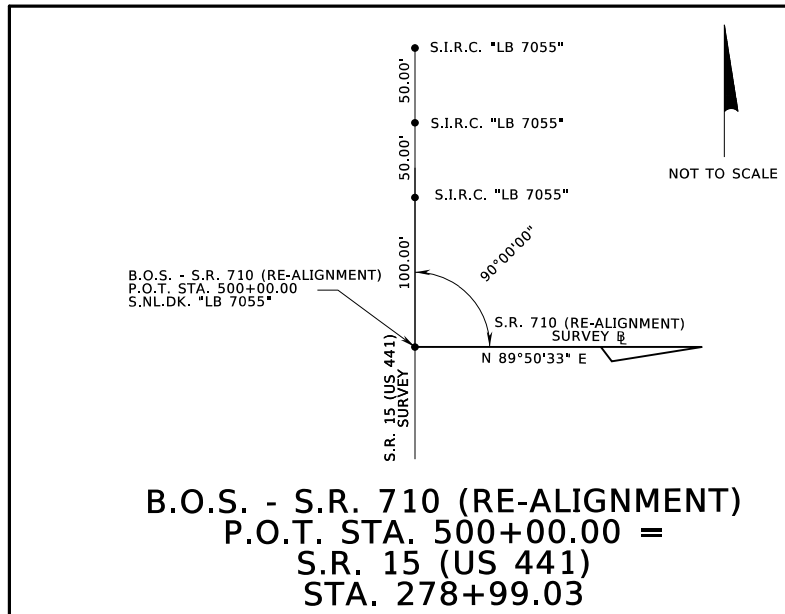
GEORGE E. KNOX, P.E.  
 P.E. LICENSE NUMBER 82283  
 WANTMAN GROUP, INC.  
 2910 MAGUIRE ROAD, SUITE 2008  
 OCOEE, FL 34761  
 CERTIFICATE OF AUTHORIZATION 6091

STATE OF FLORIDA DEPARTMENT OF TRANSPORTATION		
ROAD NO.	COUNTY	FINANCIAL PROJECT ID
SR 710	OKEECHOBEE	419344-3-52-01

**REFERENCE POINTS (02)**

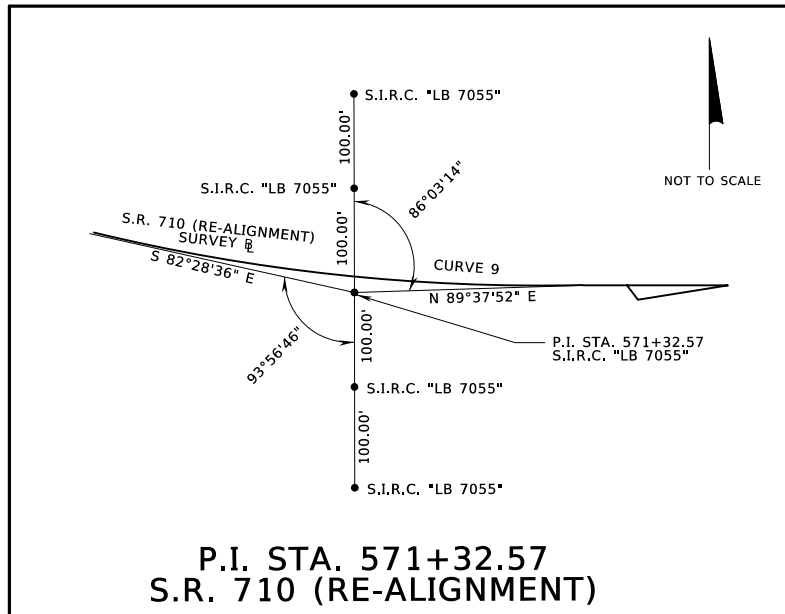
SHEET NO.  
CTL-2

THE OFFICIAL RECORD OF THIS SHEET IS THE ELECTRONIC FILE DIGITALLY SIGNED AND SEALED UNDER RULE 61G15-23.004, F.A.C.

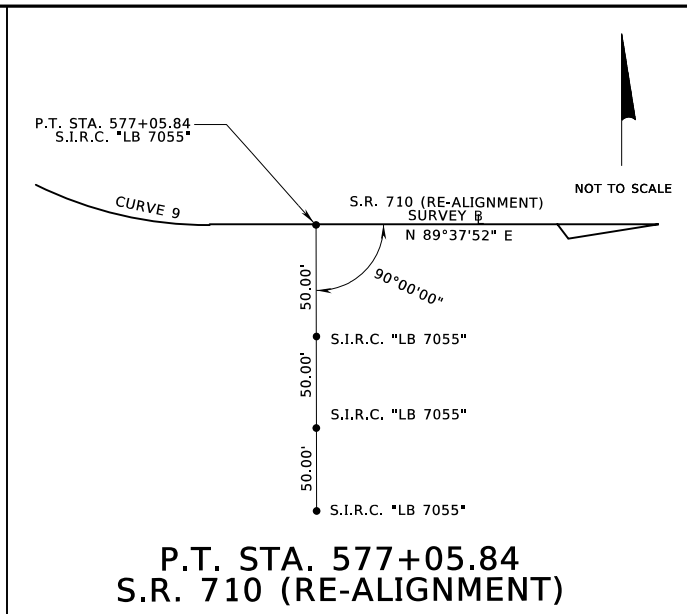


REVISIONS				GEORGE E. KNOX, P.E. P.E. LICENSE NUMBER 82283 WANTMAN GROUP, INC. 2910 MAGUIRE ROAD, SUITE 2008 OCOEE, FL 34761 CERTIFICATE OF AUTHORIZATION 6091	STATE OF FLORIDA DEPARTMENT OF TRANSPORTATION			SHEET NO.  <b>REFERENCE POINTS (03)</b>
DATE	DESCRIPTION	DATE	ROAD NO.		COUNTY	FINANCIAL PROJECT ID		
			SR 710		OKEECHOBEE	419344-3-52-01		

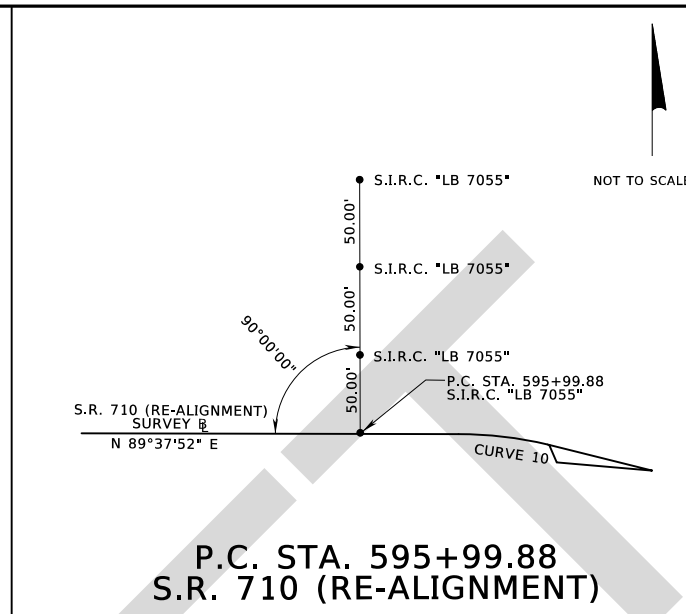
THE OFFICIAL RECORD OF THIS SHEET IS THE ELECTRONIC FILE DIGITALLY SIGNED AND SEALED UNDER RULE 61G15-23.004, F.A.C.



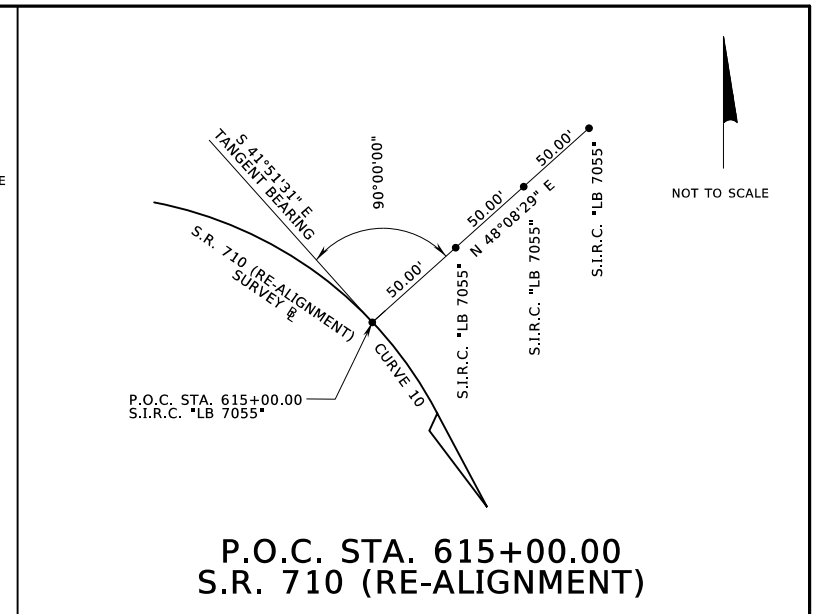
P.I. STA. 571+32.57  
S.R. 710 (RE-ALIGNMENT)



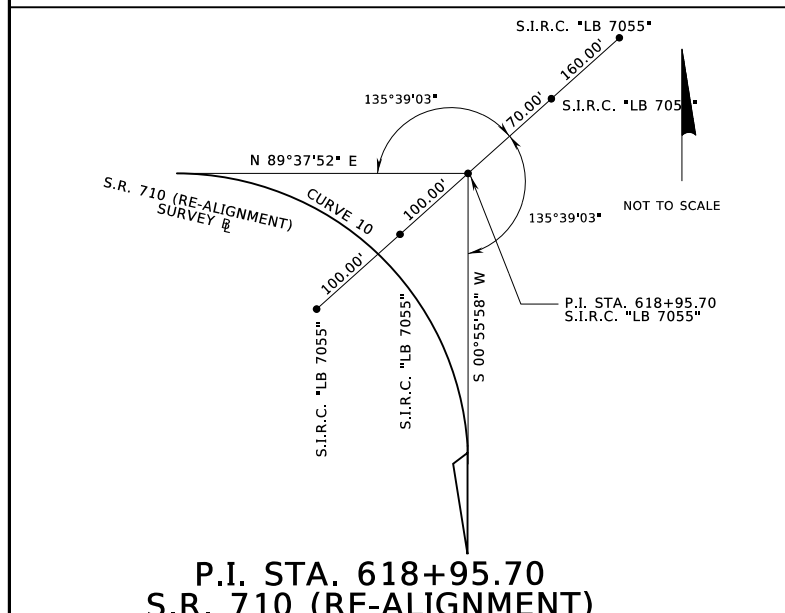
P.T. STA. 577+05.84  
S.R. 710 (RE-ALIGNMENT)



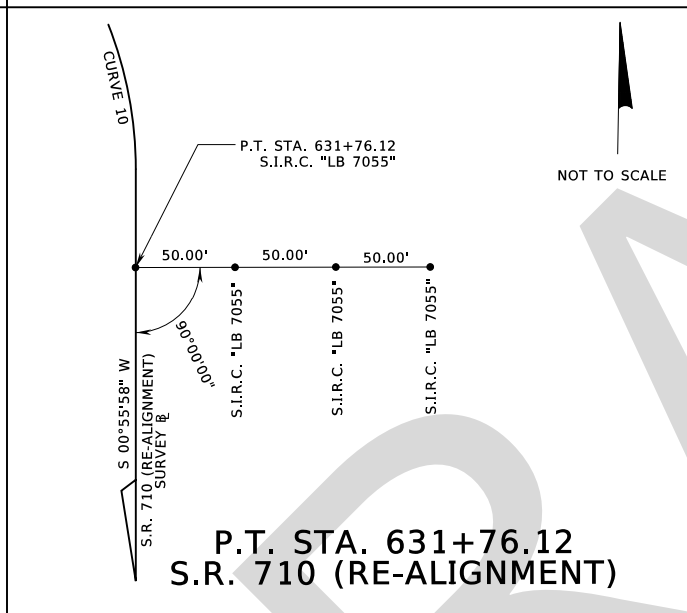
P.C. STA. 595+99.88  
S.R. 710 (RE-ALIGNMENT)



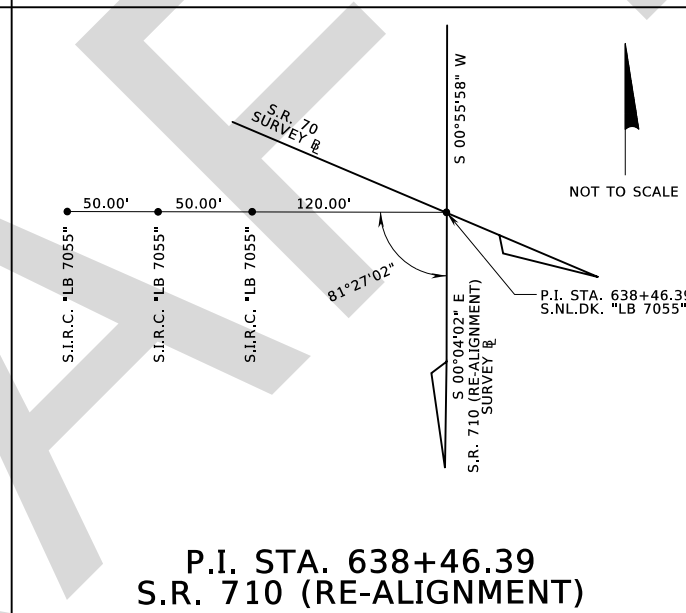
P.O.C. STA. 615+00.00  
S.R. 710 (RE-ALIGNMENT)



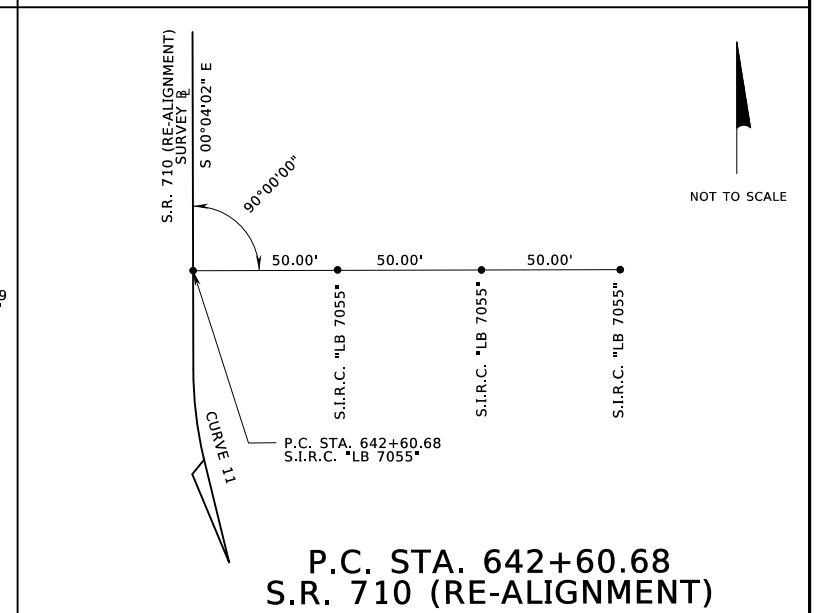
P.I. STA. 618+95.70  
S.R. 710 (RE-ALIGNMENT)



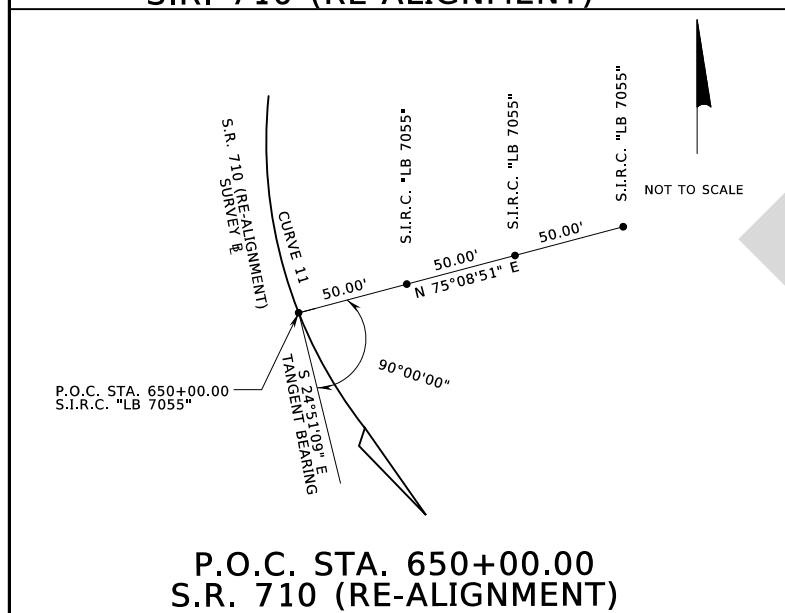
P.T. STA. 631+76.12  
S.R. 710 (RE-ALIGNMENT)



P.I. STA. 638+46.39  
S.R. 710 (RE-ALIGNMENT)



P.C. STA. 642+60.68  
S.R. 710 (RE-ALIGNMENT)



P.O.C. STA. 650+00.00  
S.R. 710 (RE-ALIGNMENT)

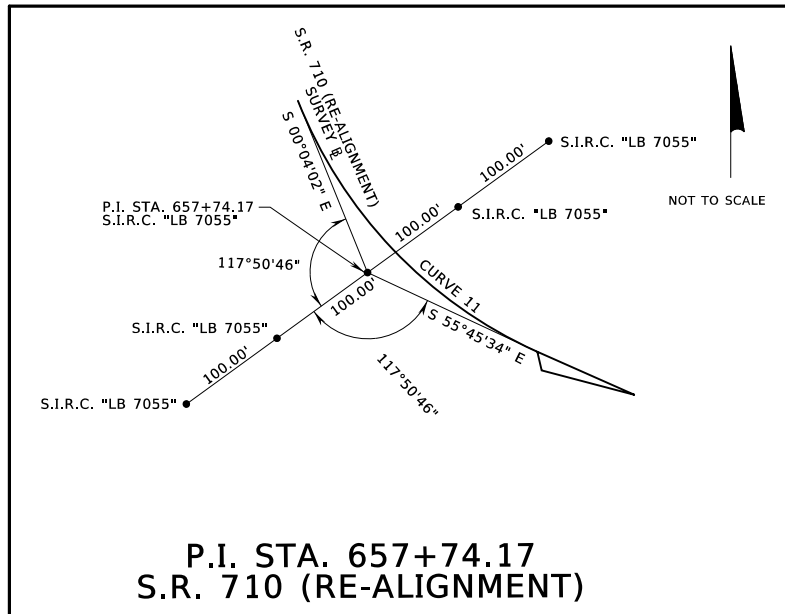
**LEGEND**

	DENOTES SURVEY BASE LINE
	FOUND POINT AS DESCRIBED
	SET POINT AS DESCRIBED
S.I.R.C.	SET IRON ROD & CAP
S.NL.DK.	SET NAIL & DISK

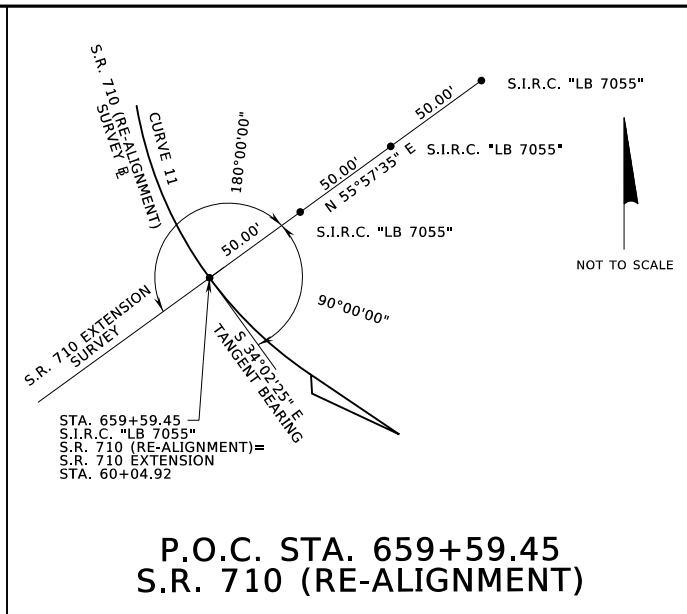
REVISIONS				GEORGE E. KNOX, P.E. P.E. LICENSE NUMBER 82283 WANTMAN GROUP, INC. 2910 MAGUIRE ROAD, SUITE 2008 OCOEE, FL 34761 CERTIFICATE OF AUTHORIZATION 6091	STATE OF FLORIDA DEPARTMENT OF TRANSPORTATION			SHEET NO.  CTL-4
DATE	DESCRIPTION	DATE	DESCRIPTION		ROAD NO.	COUNTY	FINANCIAL PROJECT ID	
					SR 710	OKEECHOBEE	419344-3-52-01	

*REFERENCE POINTS (04)*

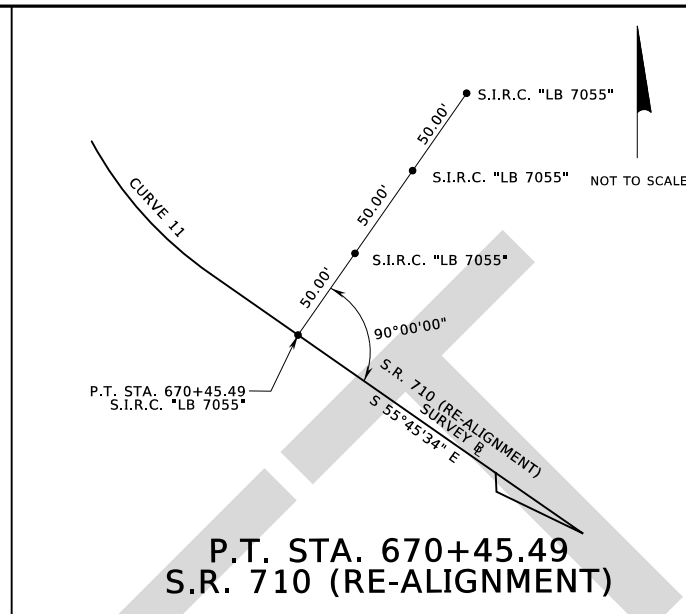
THE OFFICIAL RECORD OF THIS SHEET IS THE ELECTRONIC FILE DIGITALLY SIGNED AND SEALED UNDER RULE 61G15-23.004, F.A.C.



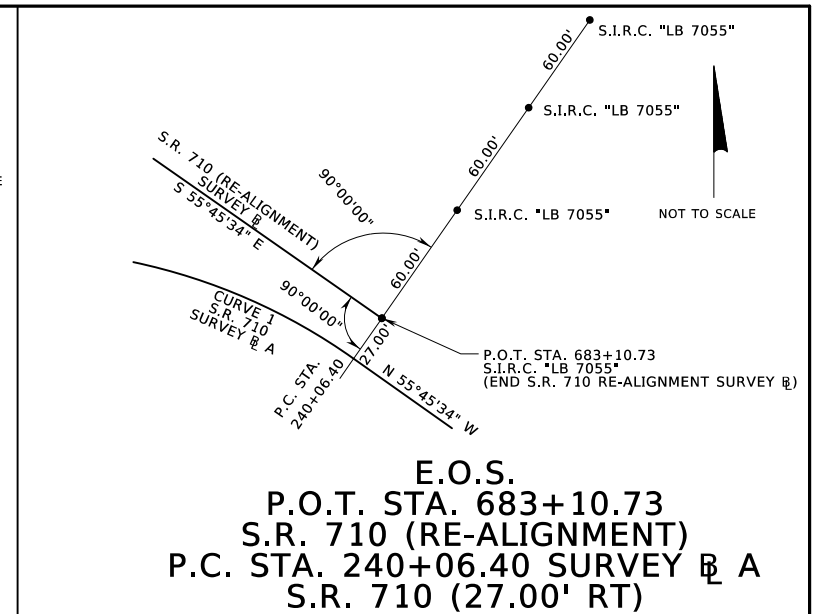
P.I. STA. 657+74.17  
S.R. 710 (RE-ALIGNMENT)



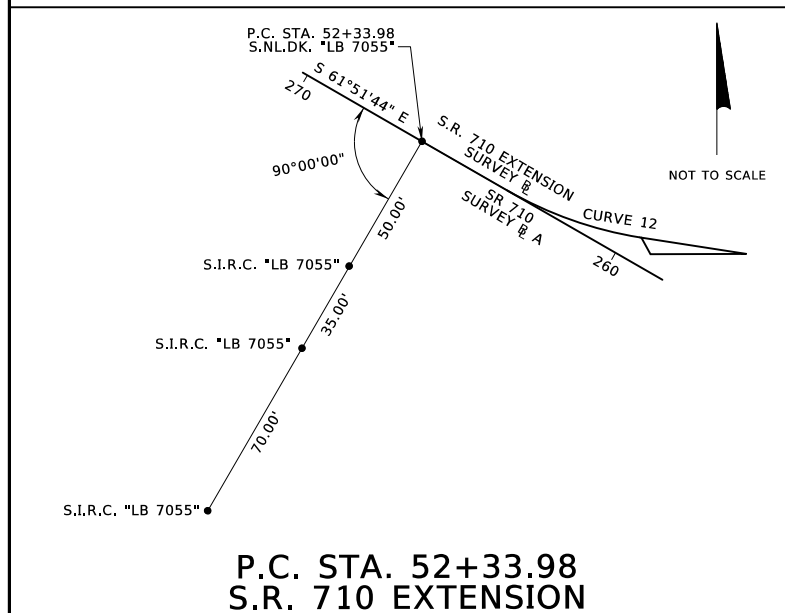
P.O.C. STA. 659+59.45  
S.R. 710 (RE-ALIGNMENT)



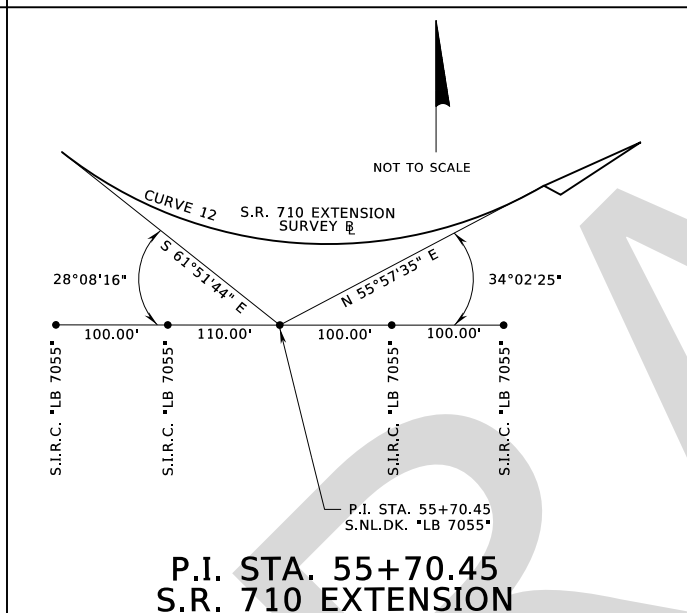
P.T. STA. 670+45.49  
S.R. 710 (RE-ALIGNMENT)



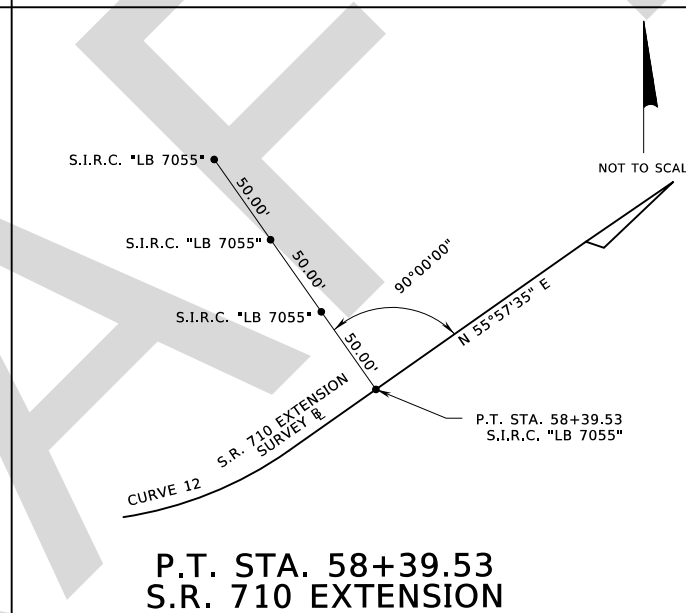
E.O.S.  
P.O.T. STA. 683+10.73  
S.R. 710 (RE-ALIGNMENT)  
P.C. STA. 240+06.40 SURVEY B A  
S.R. 710 (27.00' RT)




P.C. STA. 52+33.98  
S.R. 710 EXTENSION



P.I. STA. 55+70.45  
S.R. 710 EXTENSION



P.T. STA. 58+39.53  
S.R. 710 EXTENSION



- LEGEND**
- DENOTES SURVEY BASE LINE
  - FOUND POINT AS DESCRIBED
  - SET POINT AS DESCRIBED
  - SET IRON ROD & CAP
  - SET NAIL & DISK

NOT TO SCALE

REVISIONS			
DATE	DESCRIPTION	DATE	DESCRIPTION

GEORGE E. KNOX, P.E.  
P.E. LICENSE NUMBER 82283  
WANTMAN GROUP, INC.  
2910 MAGUIRE ROAD, SUITE 2008  
OCOOEE, FL 34761  
CERTIFICATE OF AUTHORIZATION 6091

STATE OF FLORIDA DEPARTMENT OF TRANSPORTATION		
ROAD NO.	COUNTY	FINANCIAL PROJECT ID
SR 710	OKEECHOBEE	419344-3-52-01

**REFERENCE POINTS (05)**

SHEET NO.  
CTL-5

THE OFFICIAL RECORD OF THIS SHEET IS THE ELECTRONIC FILE DIGITALLY SIGNED AND SEALED UNDER RULE 61G15-23.004, F.A.C.



**GENERAL NOTES:**

1. BENCHMARK ELEVATIONS SHOWN IN THE PLANS ARE BASED ON NORTH AMERICAN VERTICAL DATUM OF 1988 (NAVD 88).
2. EXISTING DRAINAGE STRUCTURES WITHIN CONSTRUCTION LIMITS SHALL REMAIN UNLESS OTHERWISE NOTED.
3. ANY PUBLIC LAND CORNER WITHIN THE LIMITS OF CONSTRUCTION IS TO BE PROTECTED. IF A CORNER MONUMENT IS IN DANGER OF BEING DESTROYED AND HAS NOT BEEN PROPERLY REFERENCED, THE ENGINEER SHOULD NOTIFY BOB BRANDENBURG, THE DISTRICT LOCATION SURVEYOR, WITHOUT DELAY, BY TELEPHONE AT (863) 519-2290.
4. EXISTING DRIVEWAY CONNECTIONS WITHIN THE LIMITS OF THIS PROJECT ARE TO BE REPLACED AT THE SAME LOCATION AND WIDTH, UNLESS OTHERWISE SHOWN IN THE PLANS OR REFERENCED IN THE DEPARTMENT'S APPROVED PROPERTY APPRAISAL.
5. EXISTING SUPERELEVATION RATES TO BE MAINTAINED UNLESS OTHERWISE SHOWN IN THE PLANS OR AS DIRECTED BY THE PROJECT ENGINEER.
6. ALL PAVED INTERSECTIONS TO BE RESURFACED TO THE FARTHEST RADIUS RETURN UNLESS OTHERWISE SHOWN IN THE PLANS OR OTHERWISE DIRECTED BY THE ENGINEER.

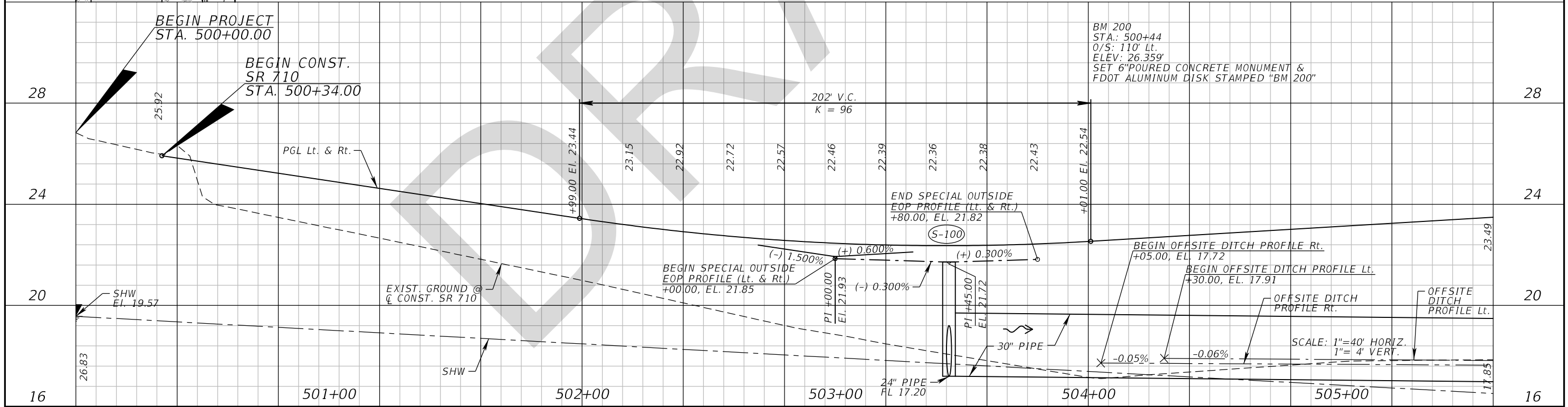
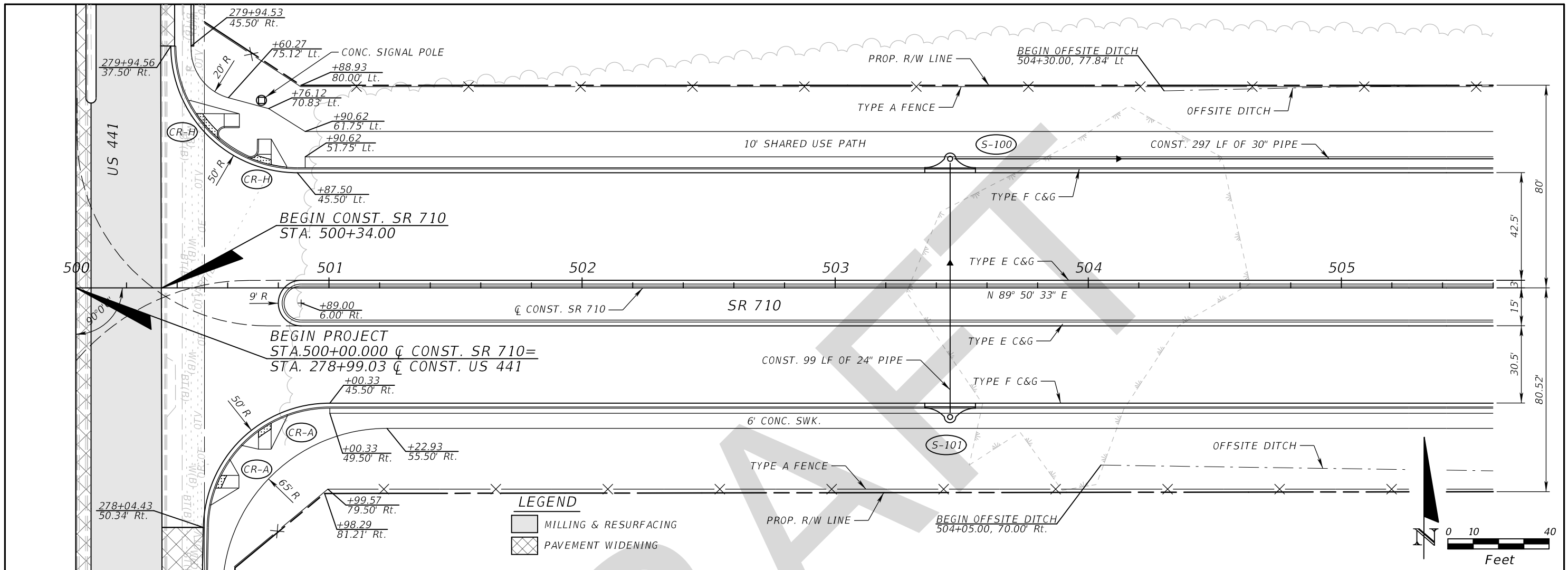
**UTILITIES:**

1. ALL EXISTING UTILITIES ARE TO REMAIN IN PLACE UNLESS OTHERWISE NOTED.
2. CONTRACTOR'S ATTENTION IS DIRECTED TO THE EXISTENCE OF OVERHEAD UTILITIES WHICH MAY INTERFERE WITH NORMAL CONSTRUCTION PRACTICES AT THIS LOCATION.
3. THE LOCATION(S) OF THE UTILITIES SHOWN IN THE PLANS (INCLUDING THOSE DESIGNATED VV VH AND VVH) ARE BASED ON LIMITED INVESTIGATION TECHNIQUES AND SHOULD BE CONSIDERED APPROXIMATE ONLY. THE VERIFIED LOCATION/ELEVATIONS APPLY ONLY AT THE POINTS SHOWN. INTERPOLATIONS BETWEEN THESE POINTS HAVE NOT BEEN VERIFIED.
4. THE CONTRACTOR SHALL NOTIFY UTILITY OWNERS OF ANY EXCAVATION OR DEMOLITION ACTIVITY THROUGH SUNSHINE ONE-CALL OF FLORIDA, INC. (1-800-432-4770) AND SHALL ALSO NOTIFY THOSE UTILITY OWNERS/AGENCIES LISTED WITHIN OR IMPACTED BY THESE PLANS, NOT LESS THAN TWO (2) FULL BUSINESS DAYS IN ADVANCE OF THE BEGINNING OF CONSTRUCTION ON THE JOB SITE.

UTILITY/AGENCY OWNERS:	CONTACT:	TELEPHONE NUMBERS:
CENTURYLINK	KENNETH LUTZ	(863) 452-3185
COMCAST	TIMOTHY KORNDORFER	(772) 692-9010
FLORIDA POWER & LIGHT DISTRIBUTION	BILL HESTER	(772) 337-7063
FLORIDA POWER & LIGHT TRANSMISSION	GEORGE BECK	(561) 694-3459
FLORIDA PUBLIC UTILITY	DAN SCRIBBEN	(386) 668-9319
OKEECHOBEE UTILITY AUTHORITY	JOHN HAYFORD	(863) 763-9460 EXT. 218
FLORIDA GAS TRANSMISSION (FGT)	JOSEPH SANCHEZ	(407) 838-7171
VERIZON BUSINESS/ MCI	INVESTIGATIONS	(972) 729-6322

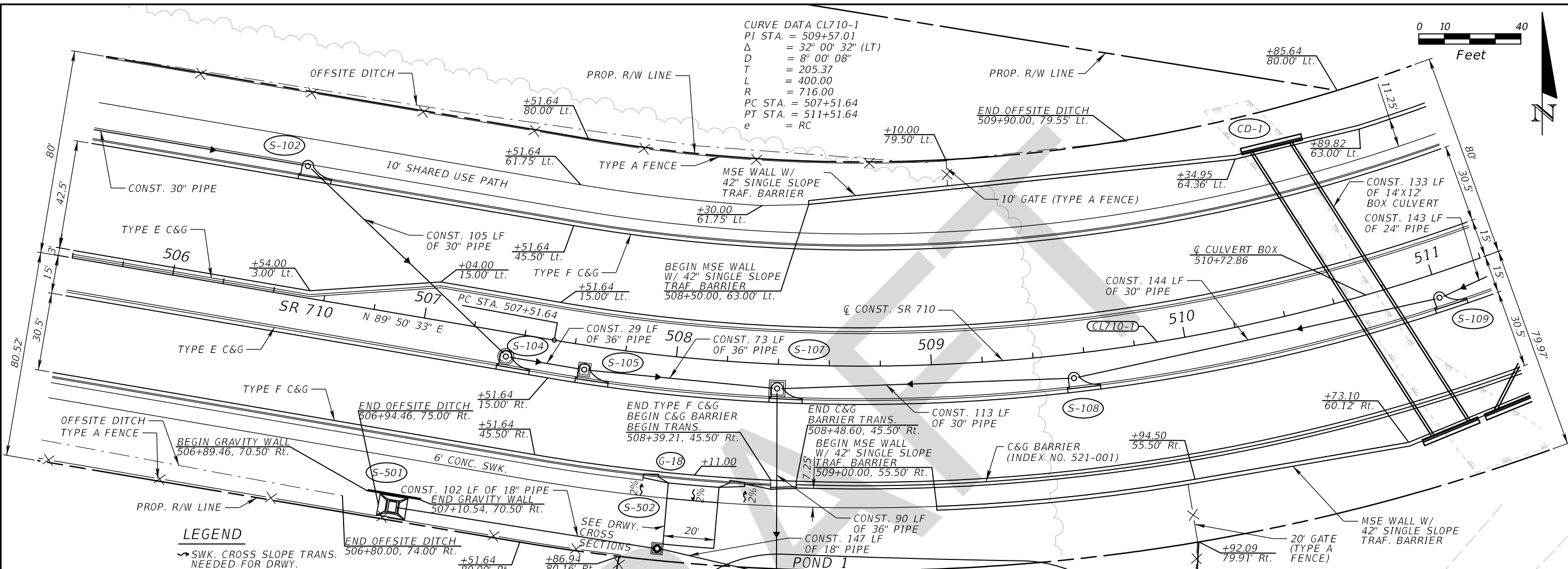
DRAFT

REVISIONS				GEORGE E. KNOX, P.E. P.E. LICENSE NUMBER 82283 WANTMAN GROUP, INC. 2910 MAGUIRE ROAD, SUITE 2008 OCOEE, FL 34761 CERTIFICATE OF AUTHORIZATION 6091	STATE OF FLORIDA DEPARTMENT OF TRANSPORTATION			GENERAL NOTES	SHEET NO.
DATE	DESCRIPTION	DATE	DESCRIPTION		ROAD NO.	COUNTY	FINANCIAL PROJECT ID		35
					SR 710	OKEECHOBEE	419344-3-52-01		

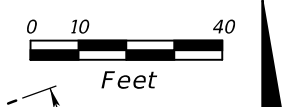


REVISIONS				GEORGE E. KNOX, P.E. P.E. LICENSE NUMBER 82283 WANTMAN GROUP, INC. 2910 MAGUIRE ROAD, SUITE 2008 OCOEE, FL 34761 CERTIFICATE OF AUTHORIZATION 6091	STATE OF FLORIDA DEPARTMENT OF TRANSPORTATION			<b>PLAN AND PROFILE (01)</b>  SHEET NO. <b>36</b>
DATE	DESCRIPTION	DATE	DESCRIPTION		ROAD NO.	COUNTY	FINANCIAL PROJECT ID	
					SR 710	OKEECHOBEE	419344-3-52-01	

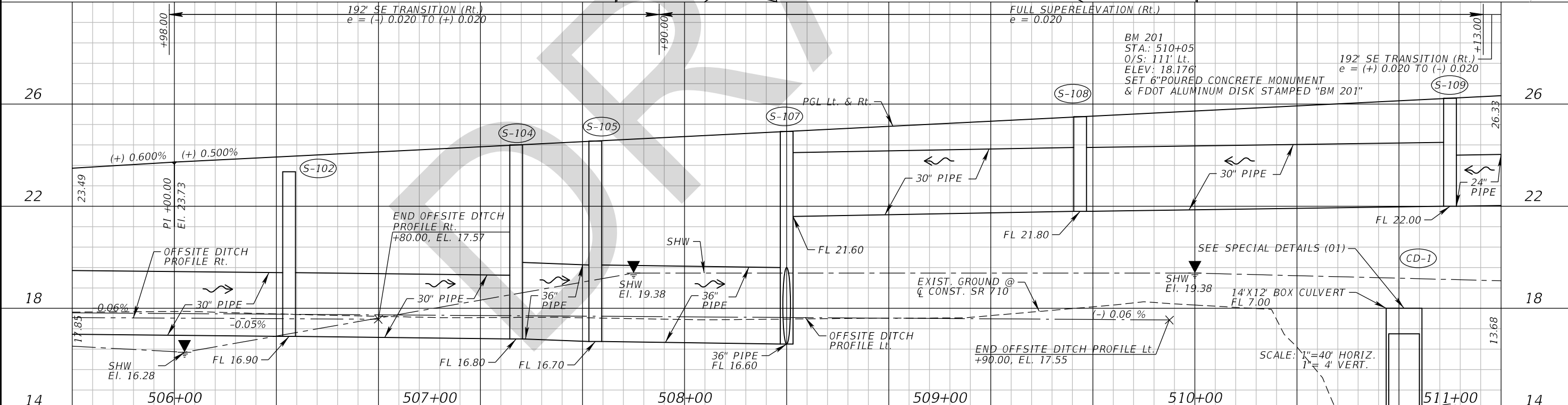
THE OFFICIAL RECORD OF THIS SHEET IS THE ELECTRONIC FILE DIGITALLY SIGNED AND SEALED UNDER RULE 61G15-23.004, F.A.C.



CURVE DATA CL710-1  
 PI STA. = 509+57.01  
 Δ = 32° 00' 32" (LT)  
 D = 8° 00' 08"  
 T = 205.37  
 L = 400.00  
 R = 716.00  
 PC STA. = 507+51.64  
 PT STA. = 511+51.64  
 e = RC

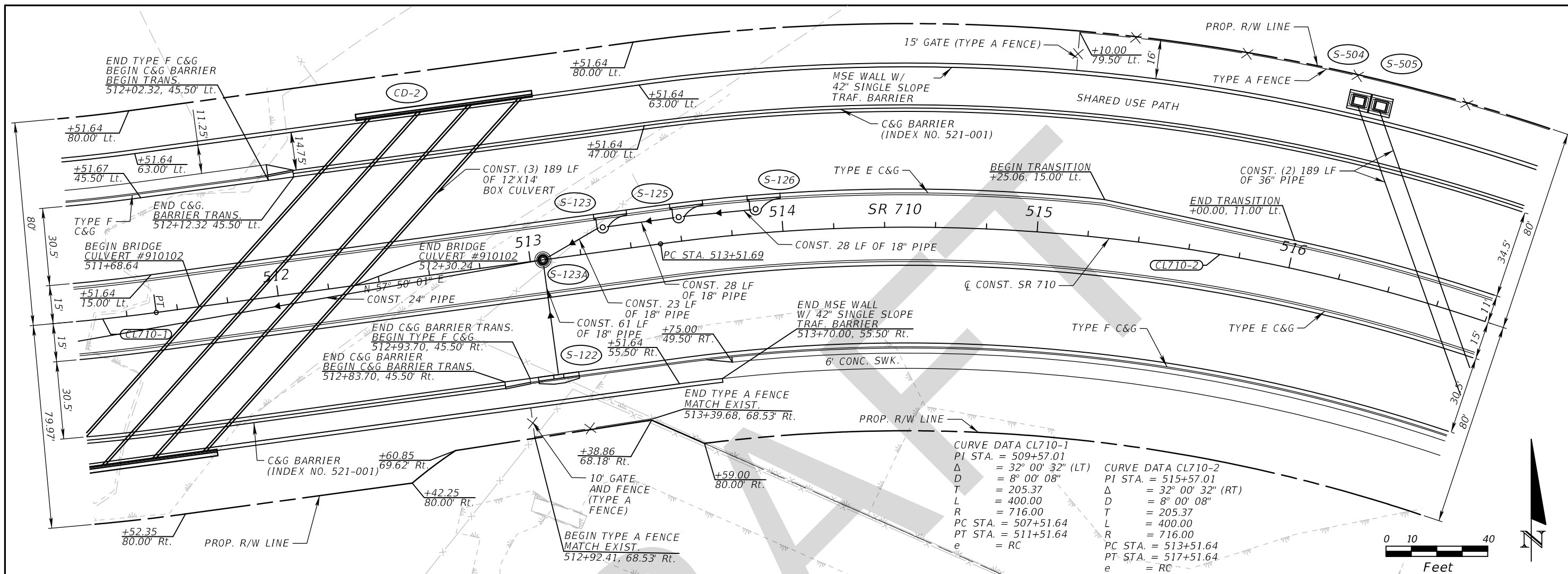


**LEGEND**  
 SWK. CROSS SLOPE TRANS. NEEDED FOR DRWY.



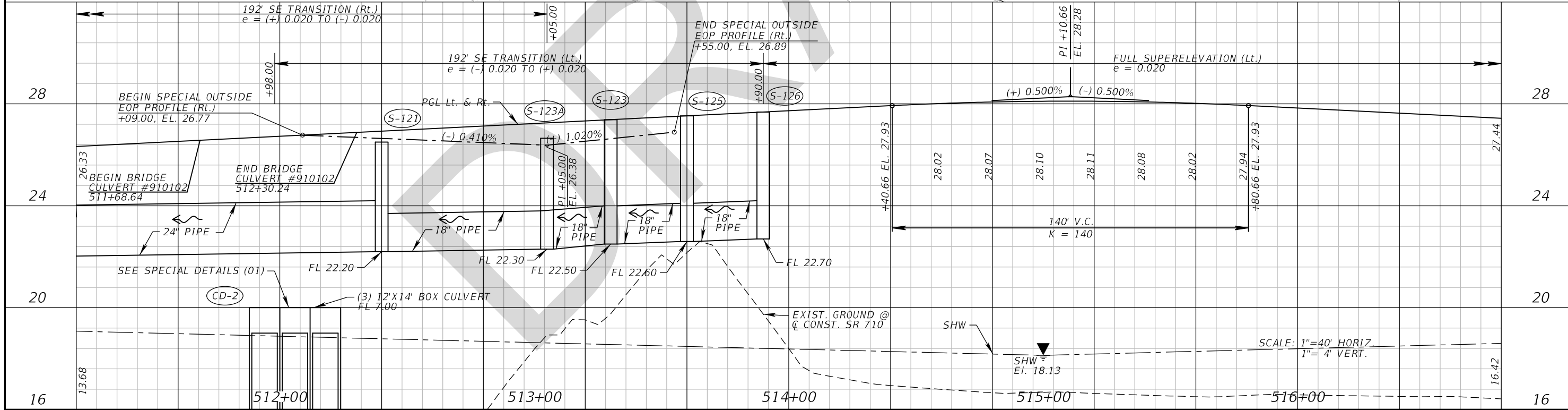
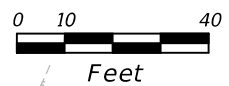
REVISIONS				GEORGE E. KNOX, P.E. P.E. LICENSE NUMBER 82283 WANTMAN GROUP, INC. 2910 MAGUIRE ROAD, SUITE 2008 OCOEE, FL 34761 CERTIFICATE OF AUTHORIZATION 6091	STATE OF FLORIDA DEPARTMENT OF TRANSPORTATION			<b>PLAN AND PROFILE (02)</b>	SHEET NO. <b>37</b>
DATE	DESCRIPTION	DATE	DESCRIPTION		ROAD NO.	COUNTY	FINANCIAL PROJECT ID		
				SR 710	OKEECHOBEE	419344-3-52-01			

THE OFFICIAL RECORD OF THIS SHEET IS THE ELECTRONIC FILE DIGITALLY SIGNED AND SEALED UNDER RULE 61G15-23.004, F.A.C.



CURVE DATA CL710-1  
 PI STA. = 509+57.01  
 $\Delta$  = 32° 00' 32" (LT)  
 D = 8° 00' 08"  
 T = 205.37  
 L = 400.00  
 R = 716.00  
 PC STA. = 507+51.64  
 PT STA. = 511+51.64  
 e = RC

CURVE DATA CL710-2  
 PI STA. = 515+57.01  
 $\Delta$  = 32° 00' 32" (RT)  
 D = 8° 00' 08"  
 T = 205.37  
 L = 400.00  
 R = 716.00  
 PC STA. = 513+51.64  
 PT STA. = 517+51.64  
 e = RC



REVISIONS			
DATE	DESCRIPTION	DATE	DESCRIPTION

GEORGE E. KNOX, P.E.  
 P.E. LICENSE NUMBER 82283  
 WANTMAN GROUP, INC.  
 2910 MAGUIRE ROAD, SUITE 2008  
 OCOEE, FL 34761  
 CERTIFICATE OF AUTHORIZATION 6091

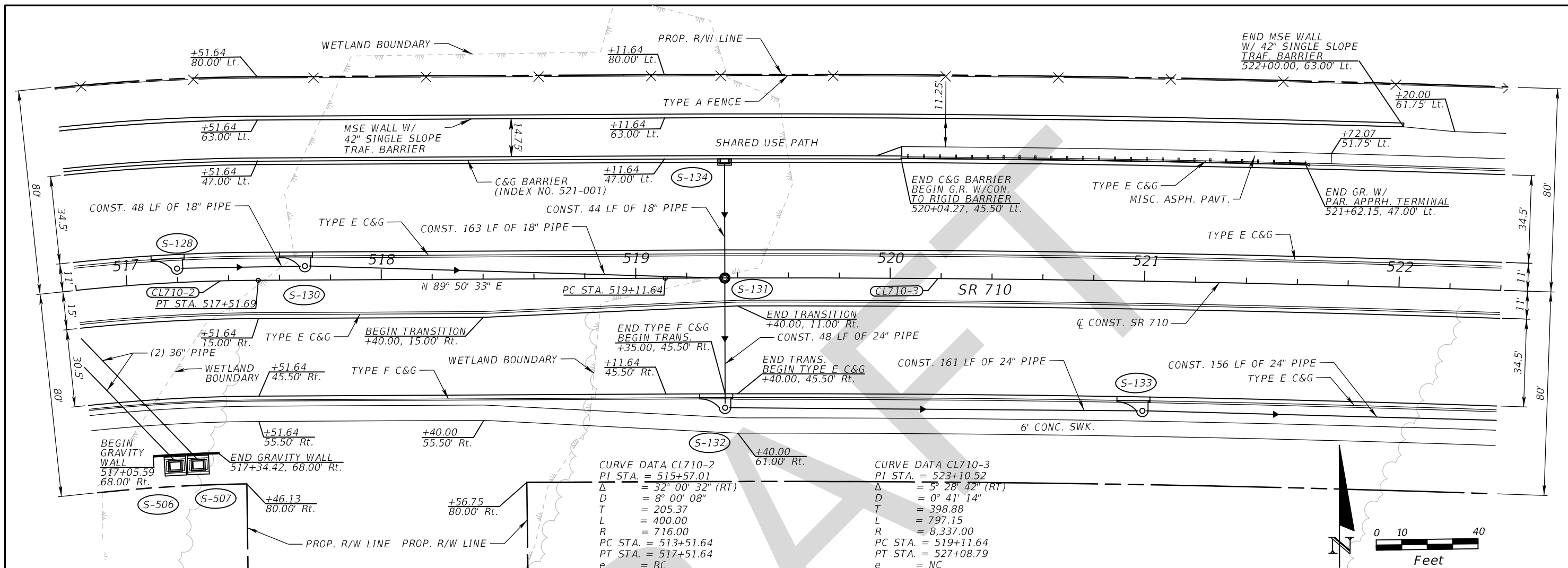
STATE OF FLORIDA DEPARTMENT OF TRANSPORTATION		
ROAD NO.	COUNTY	FINANCIAL PROJECT ID
SR 710	OKEECHOBEE	419344-3-52-01

SCALE: 1"=40' HORIZ.  
 1"= 4' VERT.

PLAN AND PROFILE (03)

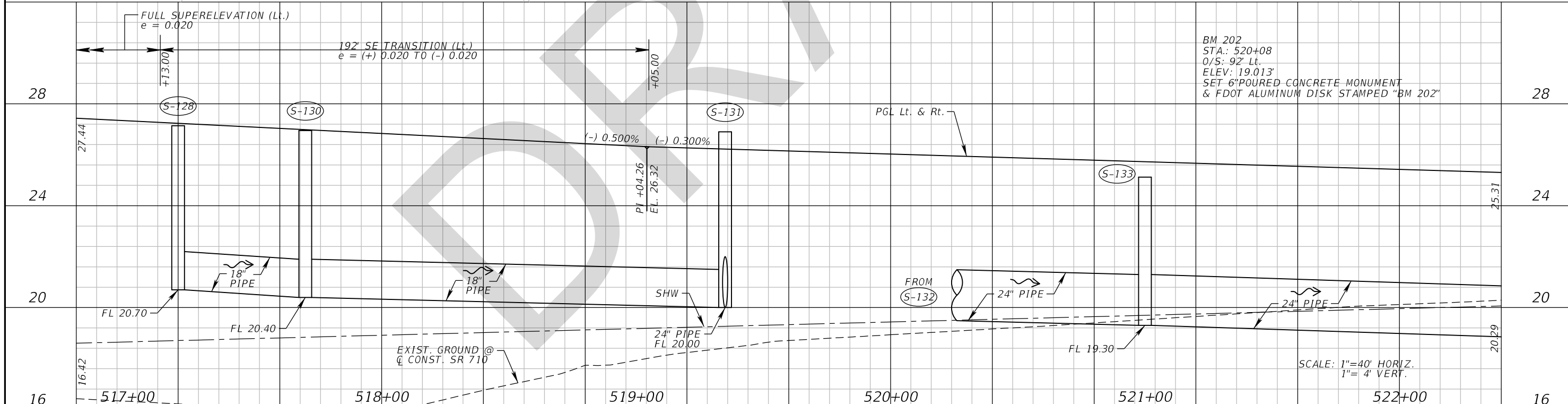
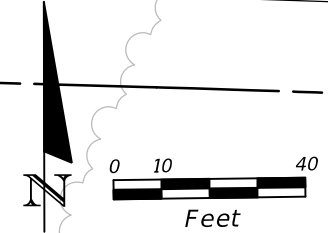
SHEET NO. 38

THE OFFICIAL RECORD OF THIS SHEET IS THE ELECTRONIC FILE DIGITALLY SIGNED AND SEALED UNDER RULE 61G15-23.004, F.A.C.



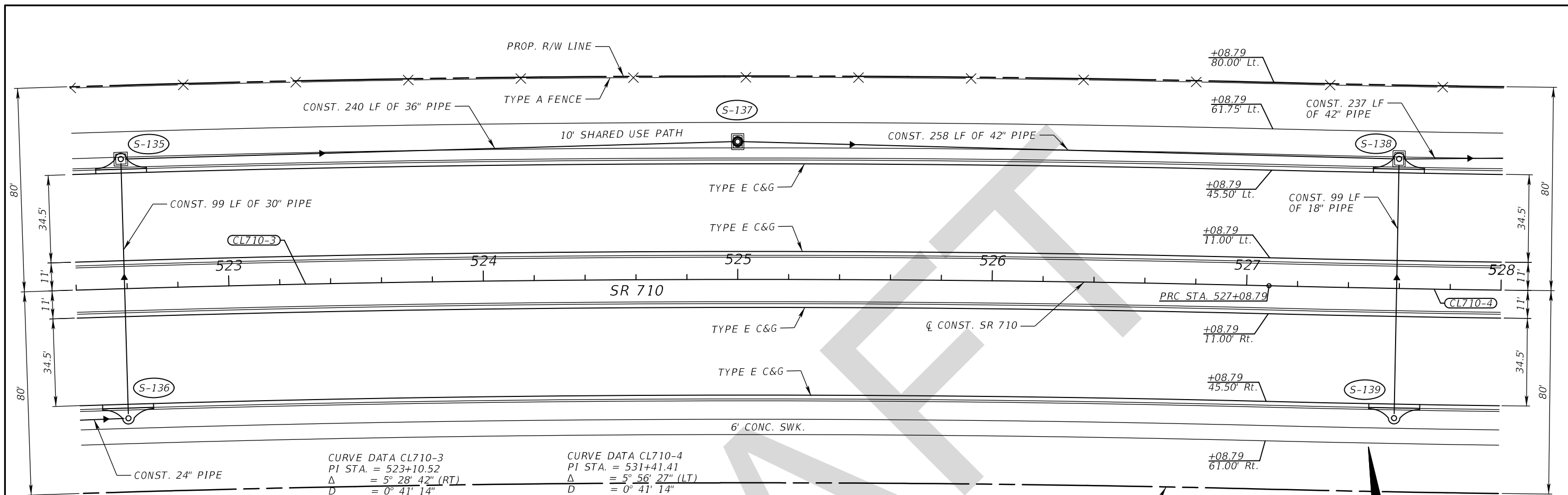
**CURVE DATA CL710-2**  
 PI STA. = 515+57.01  
 $\Delta$  = 32° 00' 32" (RT)  
 D = 8° 00' 08"  
 T = 205.37  
 L = 400.00  
 R = 716.00  
 PC STA. = 513+51.64  
 PT STA. = 517+51.64  
 e = RC

**CURVE DATA CL710-3**  
 PI STA. = 523+10.52  
 $\Delta$  = 5° 28' 42" (RT)  
 D = 0° 41' 14"  
 T = 398.88  
 L = 797.15  
 R = 8,337.00  
 PC STA. = 519+11.64  
 PT STA. = 527+08.79  
 e = NC



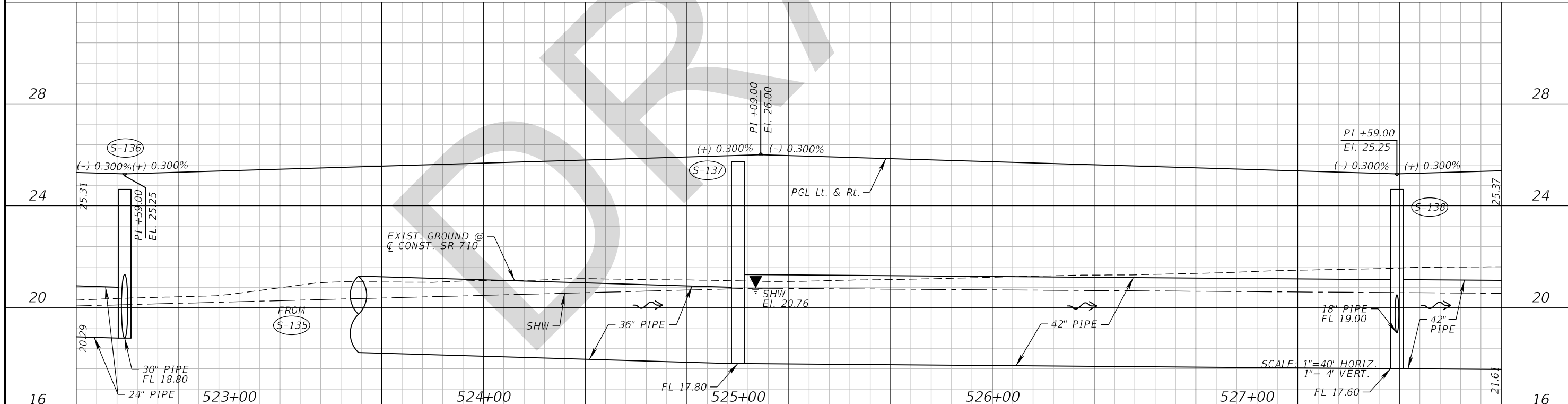
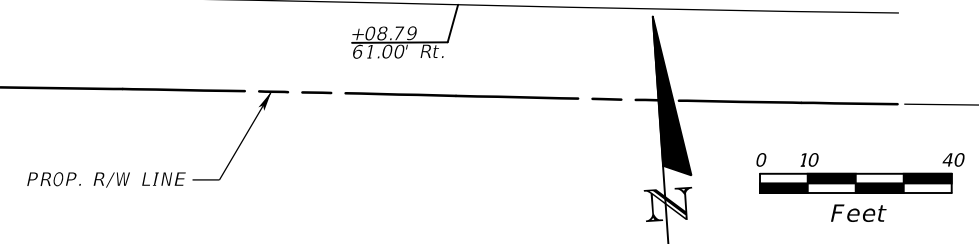
REVISIONS				GEORGE E. KNOX, P.E. P.E. LICENSE NUMBER 82283 WANTMAN GROUP, INC. 2910 MAGUIRE ROAD, SUITE 2008 OCOEE, FL 34761 CERTIFICATE OF AUTHORIZATION 6091	STATE OF FLORIDA DEPARTMENT OF TRANSPORTATION			<b>PLAN AND PROFILE (04)</b>	SHEET NO. <b>39</b>
DATE	DESCRIPTION	DATE	DESCRIPTION		ROAD NO.	COUNTY	FINANCIAL PROJECT ID		
				SR 710	OKEECHOBEE	419344-3-52-01			

THE OFFICIAL RECORD OF THIS SHEET IS THE ELECTRONIC FILE DIGITALLY SIGNED AND SEALED UNDER RULE 61G15-23.004, F.A.C.



**CURVE DATA CL710-3**  
 PI STA. = 523+10.52  
 $\Delta$  = 5° 28' 42" (RT)  
 D = 0° 41' 14"  
 T = 398.88  
 L = 797.15  
 R = 8,337.00  
 PC STA. = 519+11.64  
 PT STA. = 527+08.79  
 e = NC

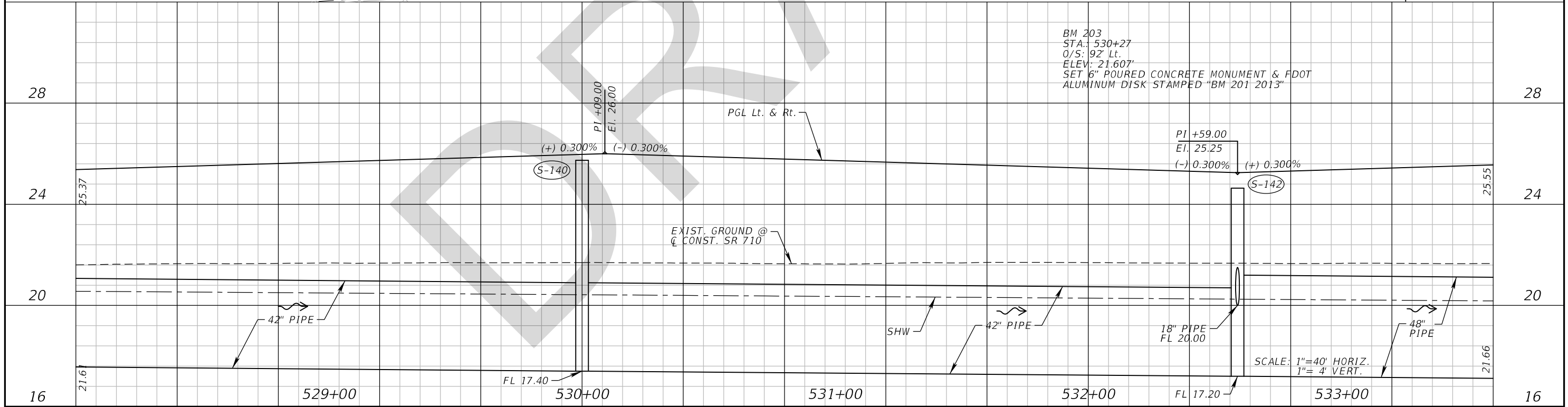
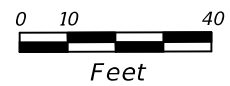
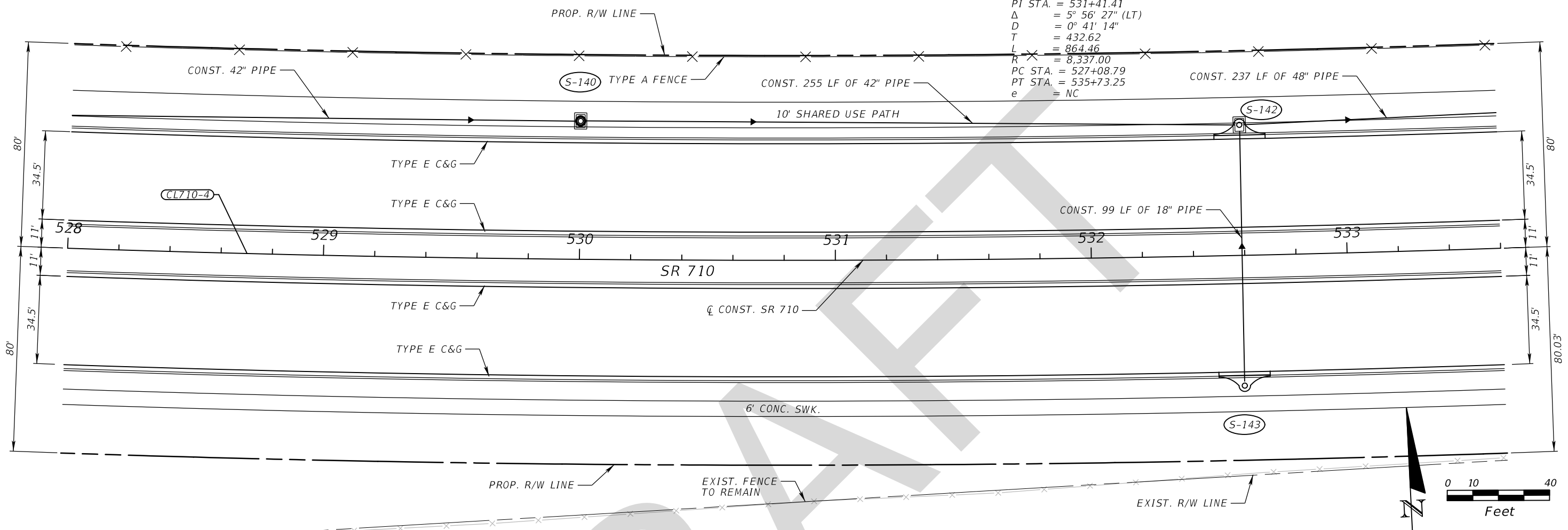
**CURVE DATA CL710-4**  
 PI STA. = 531+41.41  
 $\Delta$  = 5° 56' 27" (LT)  
 D = 0° 41' 14"  
 T = 432.62  
 L = 864.46  
 R = 8,337.00  
 PC STA. = 527+08.79  
 PT STA. = 535+73.25  
 e = NC



REVISIONS				GEORGE E. KNOX, P.E. P.E. LICENSE NUMBER 82283 WANTMAN GROUP, INC. 2910 MAGUIRE ROAD, SUITE 2008 OCOEE, FL 34761 CERTIFICATE OF AUTHORIZATION 6091	STATE OF FLORIDA DEPARTMENT OF TRANSPORTATION			<b>PLAN AND PROFILE (05)</b>	SHEET NO. <b>40</b>
DATE	DESCRIPTION	DATE	ROAD NO.		COUNTY	FINANCIAL PROJECT ID			
			SR 710		OKEECHOBEE	419344-3-52-01			

THE OFFICIAL RECORD OF THIS SHEET IS THE ELECTRONIC FILE DIGITALLY SIGNED AND SEALED UNDER RULE 61G15-23.004, F.A.C.

CURVE DATA CL710-4  
 PI STA. = 531+41.41  
 Δ = 5° 56' 27" (LT)  
 D = 0° 41' 14"  
 T = 432.62  
 L = 864.46  
 R = 8,337.00  
 PC STA. = 527+08.79  
 PT STA. = 535+73.25  
 e = NC



REVISIONS			
DATE	DESCRIPTION	DATE	DESCRIPTION

GEORGE E. KNOX, P.E.  
 P.E. LICENSE NUMBER 82283  
 WANTMAN GROUP, INC.  
 2910 MAGUIRE ROAD, SUITE 2008  
 OCOEE, FL 34761  
 CERTIFICATE OF AUTHORIZATION 6091

STATE OF FLORIDA DEPARTMENT OF TRANSPORTATION		
ROAD NO.	COUNTY	FINANCIAL PROJECT ID
SR 710	OKEECHOBEE	419344-3-52-01

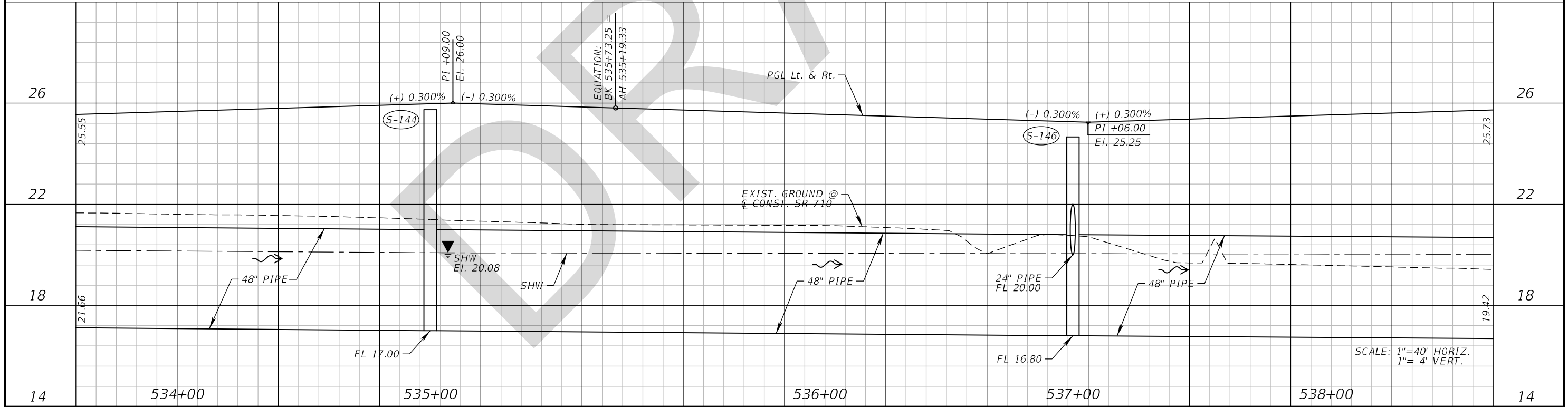
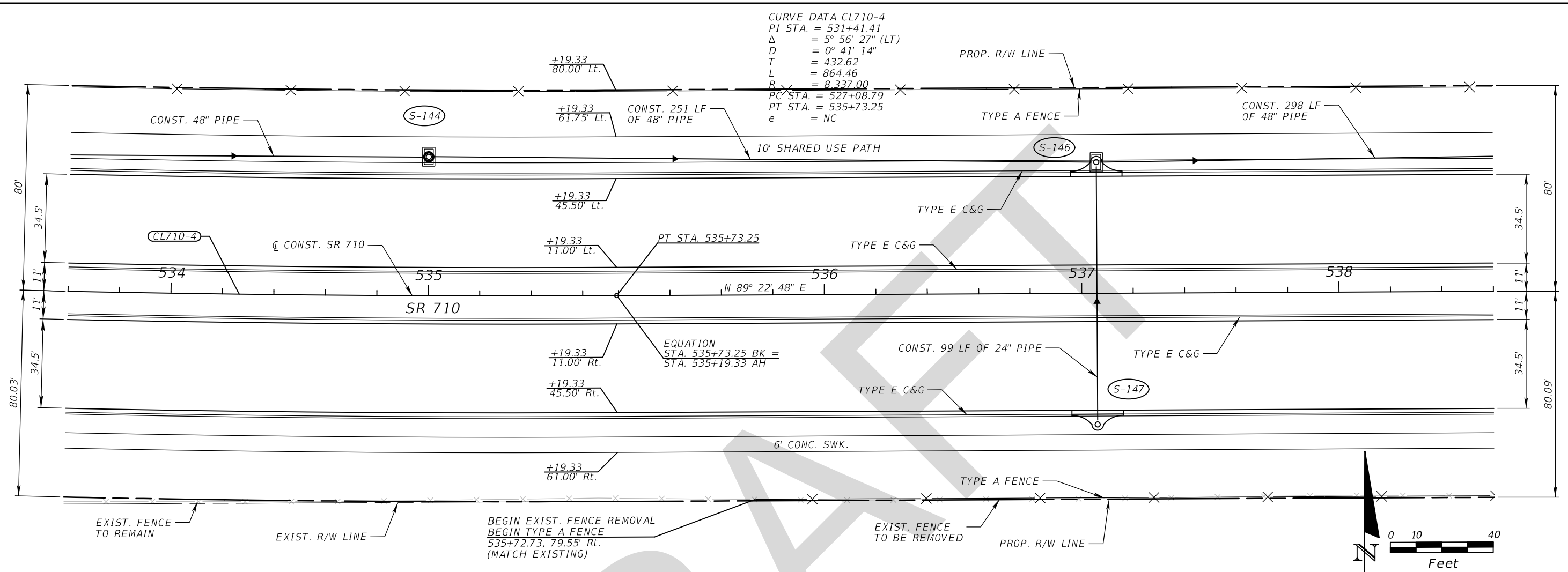
SCALE: 1"=40' HORIZ.  
 1"= 4' VERT.

**PLAN AND PROFILE (06)**

SHEET NO.  
**41**

THE OFFICIAL RECORD OF THIS SHEET IS THE ELECTRONIC FILE DIGITALLY SIGNED AND SEALED UNDER RULE 61G15-23.004, F.A.C.

CURVE DATA CL710-4  
 PI STA. = 531+41.41  
 $\Delta$  = 5° 56' 27" (LT)  
 D = 0° 41' 14"  
 T = 432.62  
 L = 864.46  
 R = 8,337.00  
 PC STA. = 527+08.79  
 PT STA. = 535+73.25  
 e = NC



REVISIONS			
DATE	DESCRIPTION	DATE	DESCRIPTION

GEORGE E. KNOX, P.E.  
 P.E. LICENSE NUMBER 82283  
 WANTMAN GROUP, INC.  
 2910 MAGUIRE ROAD, SUITE 2008  
 OCOEE, FL 34761  
 CERTIFICATE OF AUTHORIZATION 6091

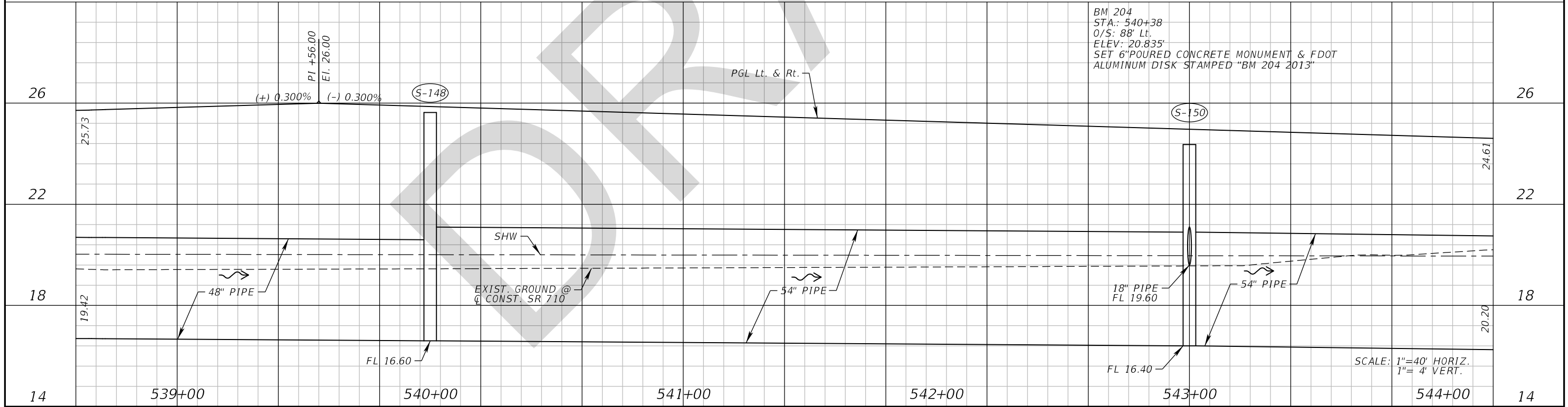
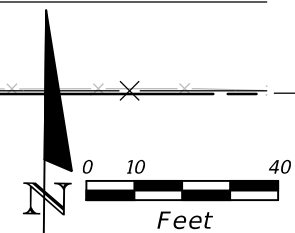
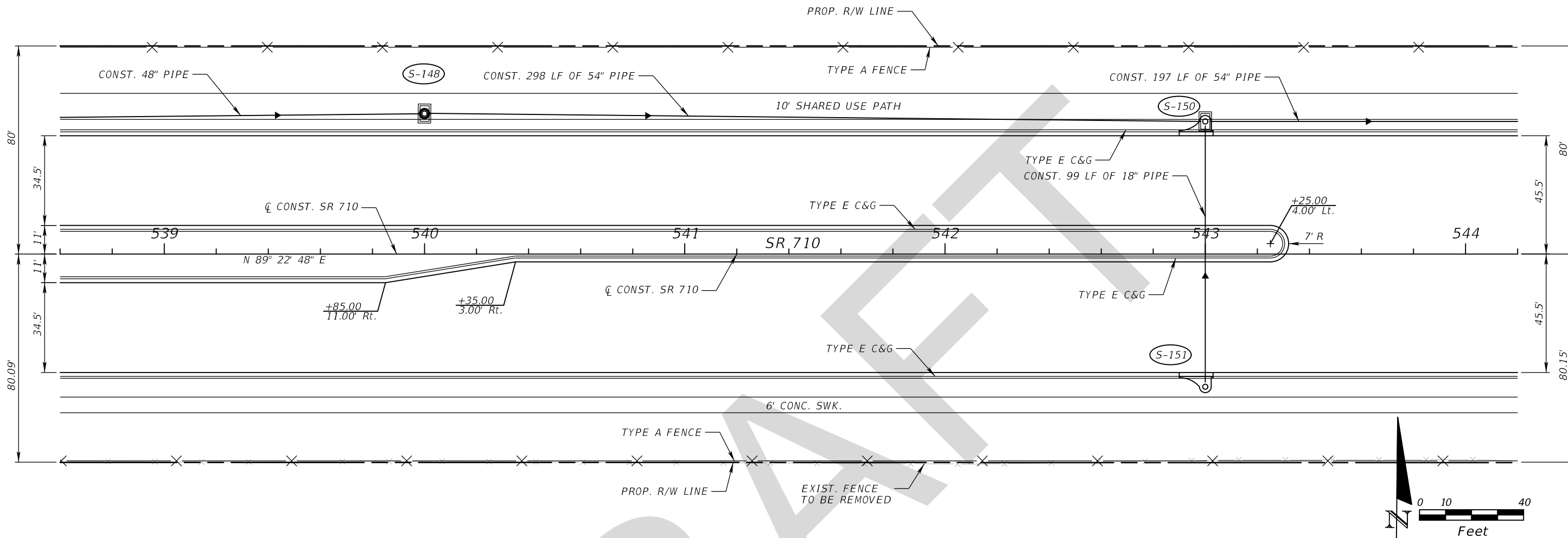
STATE OF FLORIDA DEPARTMENT OF TRANSPORTATION		
ROAD NO.	COUNTY	FINANCIAL PROJECT ID
SR 710	OKEECHOBEE	419344-3-52-01

**PLAN AND PROFILE (07)**

SHEET NO.  
**42**

THE OFFICIAL RECORD OF THIS SHEET IS THE ELECTRONIC FILE DIGITALLY SIGNED AND SEALED UNDER RULE 61G15-23.004, F.A.C.

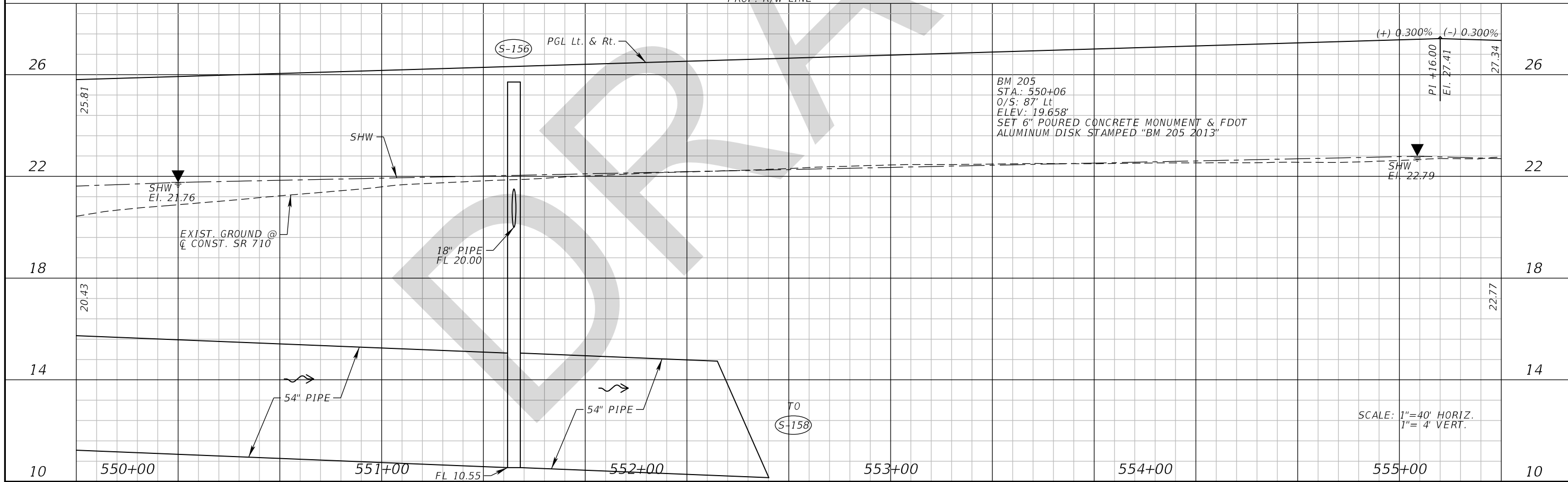
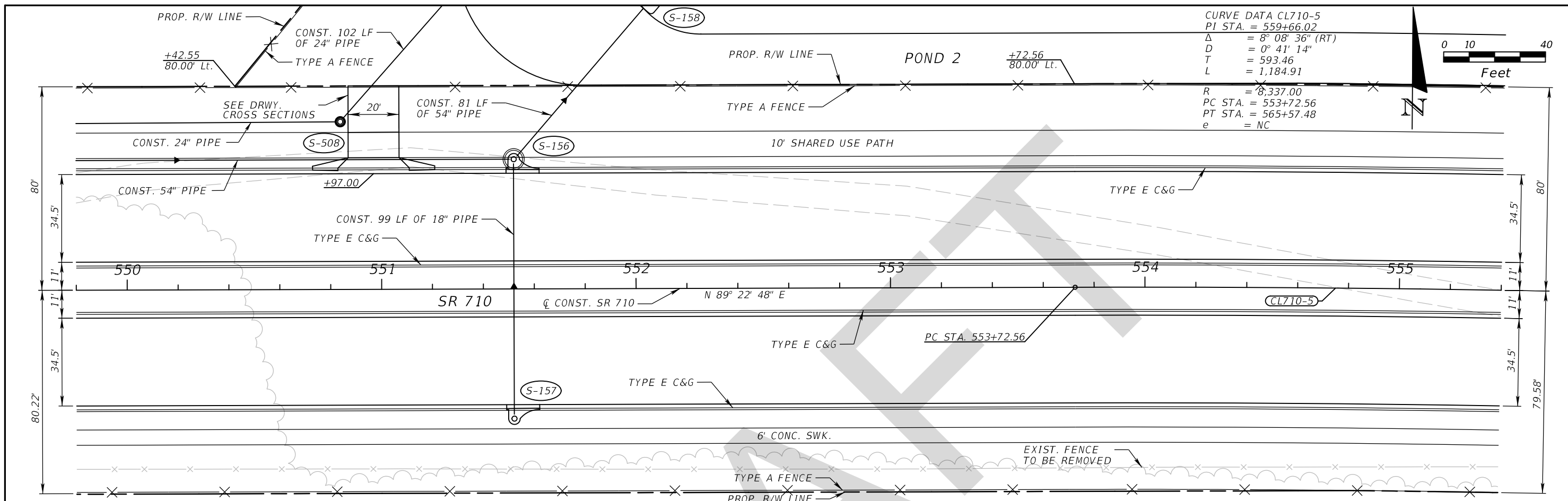




REVISIONS				GEORGE E. KNOX, P.E. P.E. LICENSE NUMBER 82283 WANTMAN GROUP, INC. 2910 MAGUIRE ROAD, SUITE 2008 OCOEE, FL 34761 CERTIFICATE OF AUTHORIZATION 6091	STATE OF FLORIDA DEPARTMENT OF TRANSPORTATION			<b>PLAN AND PROFILE (08)</b>	SHEET NO.
DATE	DESCRIPTION	DATE	DESCRIPTION		ROAD NO.	COUNTY	FINANCIAL PROJECT ID		
					SR 710	OKEECHOBEE	419344-3-52-01		

THE OFFICIAL RECORD OF THIS SHEET IS THE ELECTRONIC FILE DIGITALLY SIGNED AND SEALED UNDER RULE 61G15-23.004, F.A.C.

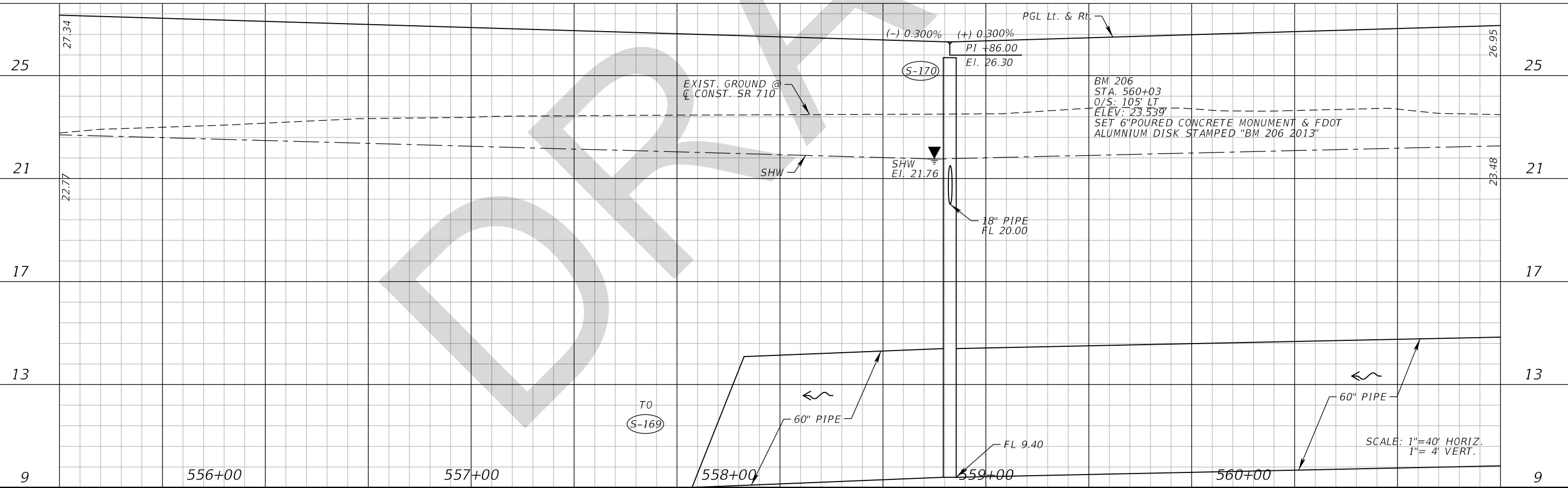
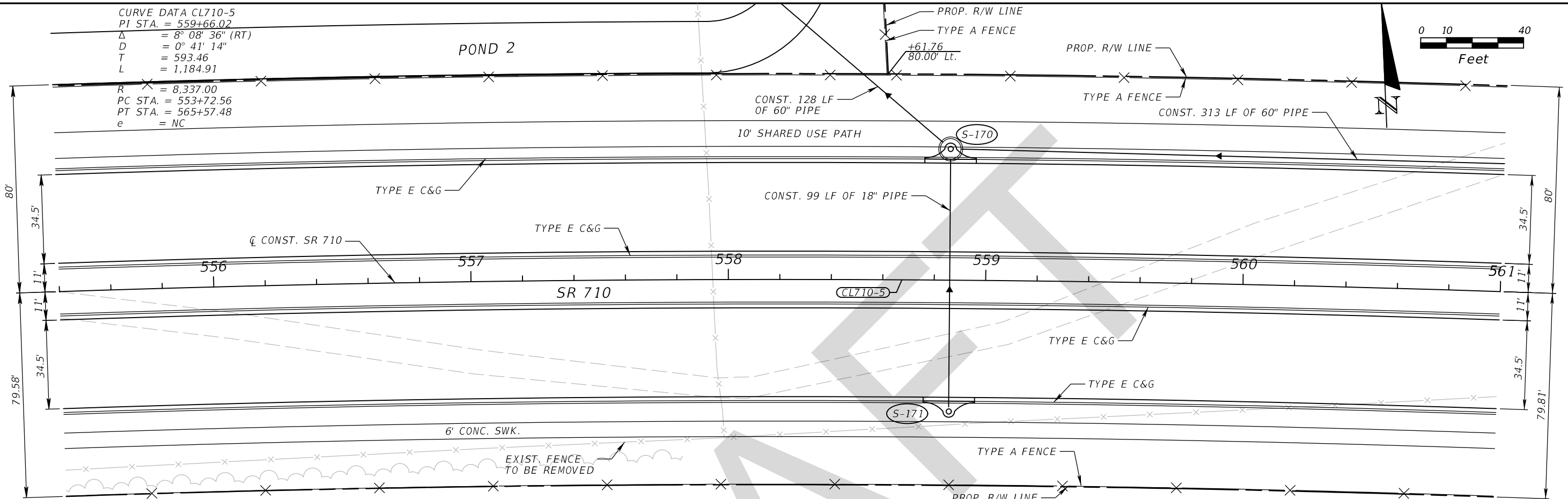
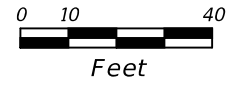




REVISIONS				GEORGE E. KNOX, P.E. P.E. LICENSE NUMBER 82283 WANTMAN GROUP, INC. 2910 MAGUIRE ROAD, SUITE 2008 OCOEE, FL 34761 CERTIFICATE OF AUTHORIZATION 6091	STATE OF FLORIDA DEPARTMENT OF TRANSPORTATION			<b>PLAN AND PROFILE (10)</b>	SHEET NO. <b>45</b>
DATE	DESCRIPTION	DATE	DESCRIPTION		ROAD NO.	COUNTY	FINANCIAL PROJECT ID		
				SR 710	OKEECHOBEE	419344-3-52-01			

THE OFFICIAL RECORD OF THIS SHEET IS THE ELECTRONIC FILE DIGITALLY SIGNED AND SEALED UNDER RULE 61G15-23.004, F.A.C.

CURVE DATA CL710-5  
 PI STA. = 559+66.02  
 $\Delta$  = 8° 08' 36" (RT)  
 D = 0° 41' 14"  
 T = 593.46  
 L = 1,184.91  
 R = 8,337.00  
 PC STA. = 553+72.56  
 PT STA. = 565+57.48  
 e = NC


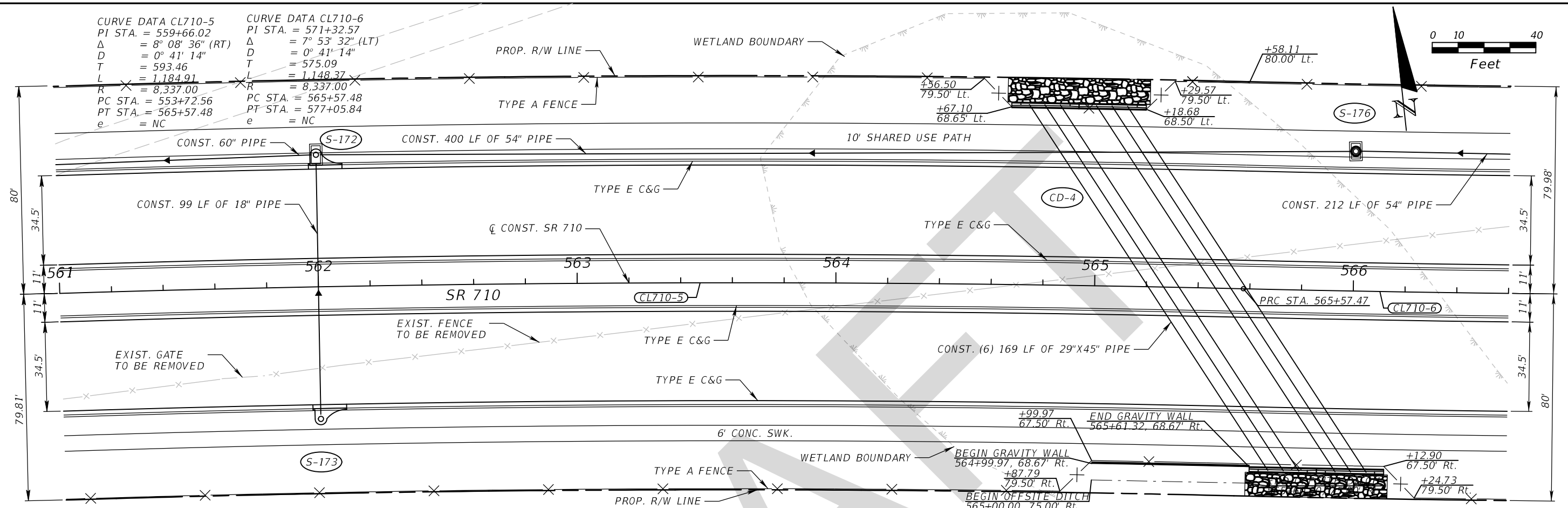
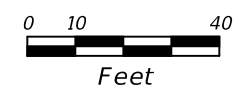


REVISIONS				GEORGE E. KNOX, P.E. P.E. LICENSE NUMBER 82283 WANTMAN GROUP, INC. 2910 MAGUIRE ROAD, SUITE 2008 OCOEE, FL 34761 CERTIFICATE OF AUTHORIZATION 6091	STATE OF FLORIDA DEPARTMENT OF TRANSPORTATION			<b>PLAN AND PROFILE (11)</b>	SHEET NO. <b>46</b>
DATE	DESCRIPTION	DATE	DESCRIPTION		ROAD NO.	COUNTY	FINANCIAL PROJECT ID		
				SR 710	OKEECHOBEE	419344-3-52-01			

THE OFFICIAL RECORD OF THIS SHEET IS THE ELECTRONIC FILE DIGITALLY SIGNED AND SEALED UNDER RULE 61G15-23.004, F.A.C.

CURVE DATA CL710-5  
 PI STA. = 559+66.02  
 $\Delta$  = 8° 08' 36" (RT)  
 D = 0° 41' 14"  
 T = 593.46  
 L = 1,184.91  
 R = 8,337.00  
 PC STA. = 553+72.56  
 PT STA. = 565+57.48  
 e = NC

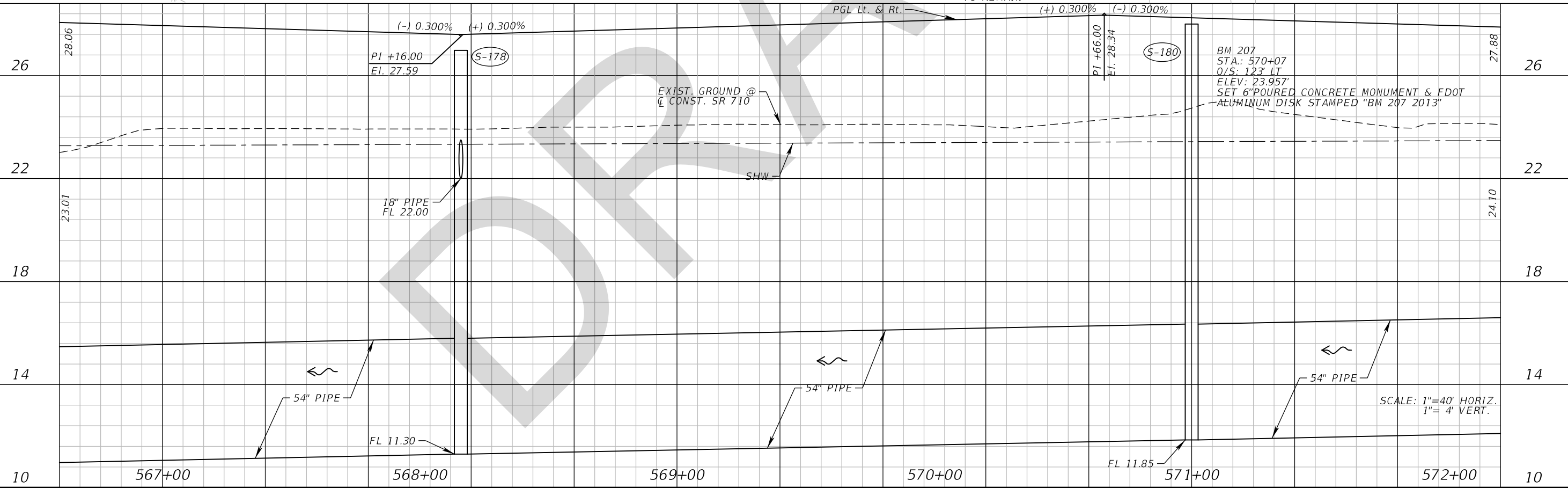
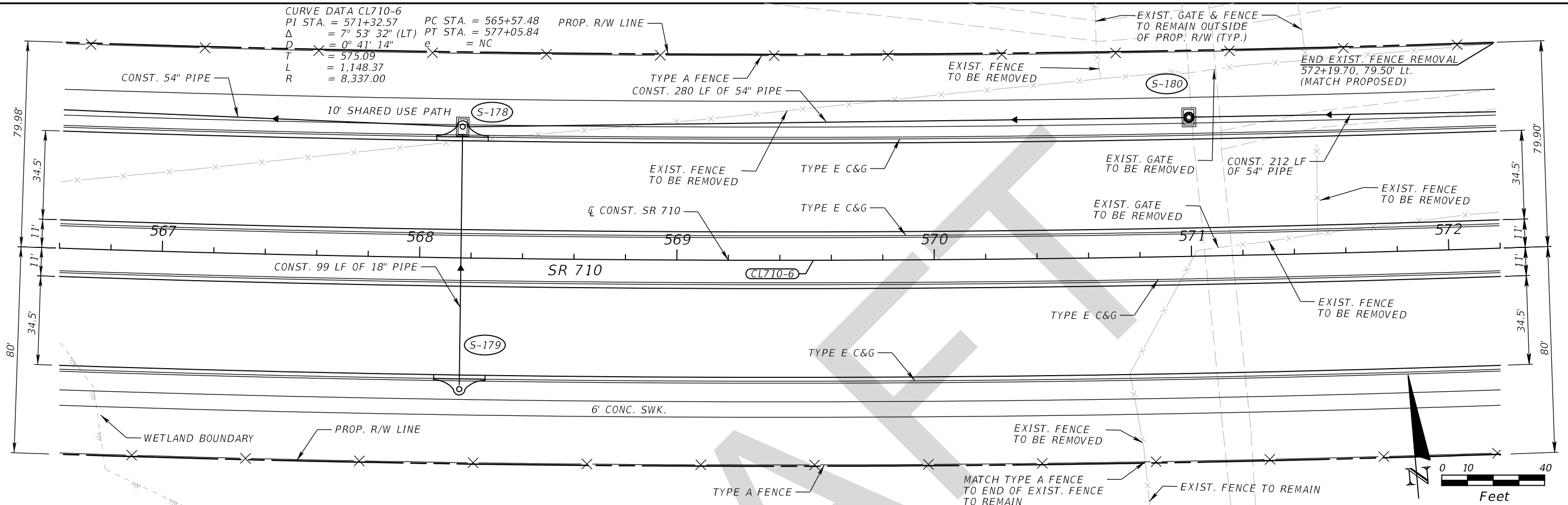
CURVE DATA CL710-6  
 PI STA. = 571+32.57  
 $\Delta$  = 7° 53' 32" (LT)  
 D = 0° 41' 14"  
 T = 575.09  
 L = 1,148.37  
 R = 8,337.00  
 PC STA. = 565+57.48  
 PT STA. = 577+05.84  
 e = NC



REVISIONS				GEORGE E. KNOX, P.E. P.E. LICENSE NUMBER 82283 WANTMAN GROUP, INC. 2910 MAGUIRE ROAD, SUITE 2008 OCOEE, FL 34761 CERTIFICATE OF AUTHORIZATION 6091	STATE OF FLORIDA DEPARTMENT OF TRANSPORTATION			<b>PLAN AND PROFILE (12)</b>	SHEET NO. <b>47</b>
DATE	DESCRIPTION	DATE	DESCRIPTION		ROAD NO.	COUNTY	FINANCIAL PROJECT ID		
				SR 710	OKEECHOBEE	419344-3-52-01			

THE OFFICIAL RECORD OF THIS SHEET IS THE ELECTRONIC FILE DIGITALLY SIGNED AND SEALED UNDER RULE 61G15-23.004, F.A.C.

CURVE DATA CL710-6  
 PI STA. = 571+32.57 PC STA. = 565+57.48  
 $\Delta = 7^\circ 53' 32''$  (LT) PT STA. = 577+05.84  
 $T = 575.09$   $e = NC$   
 $L = 1,148.37$   
 $R = 8,337.00$



REVISIONS			
DATE	DESCRIPTION	DATE	DESCRIPTION

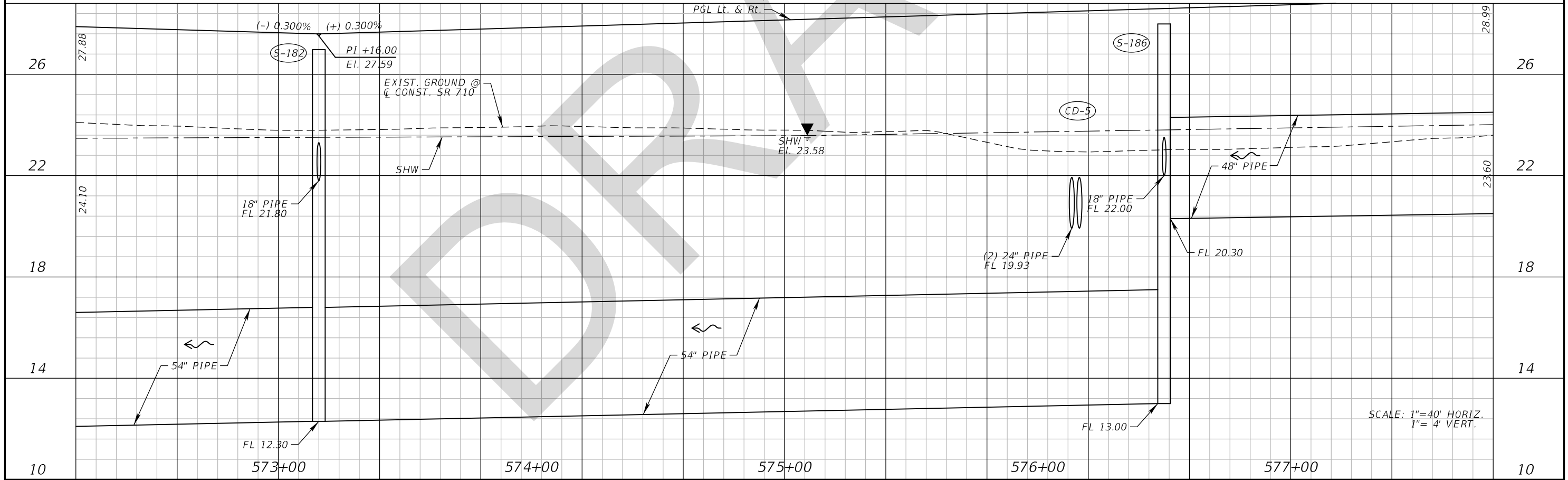
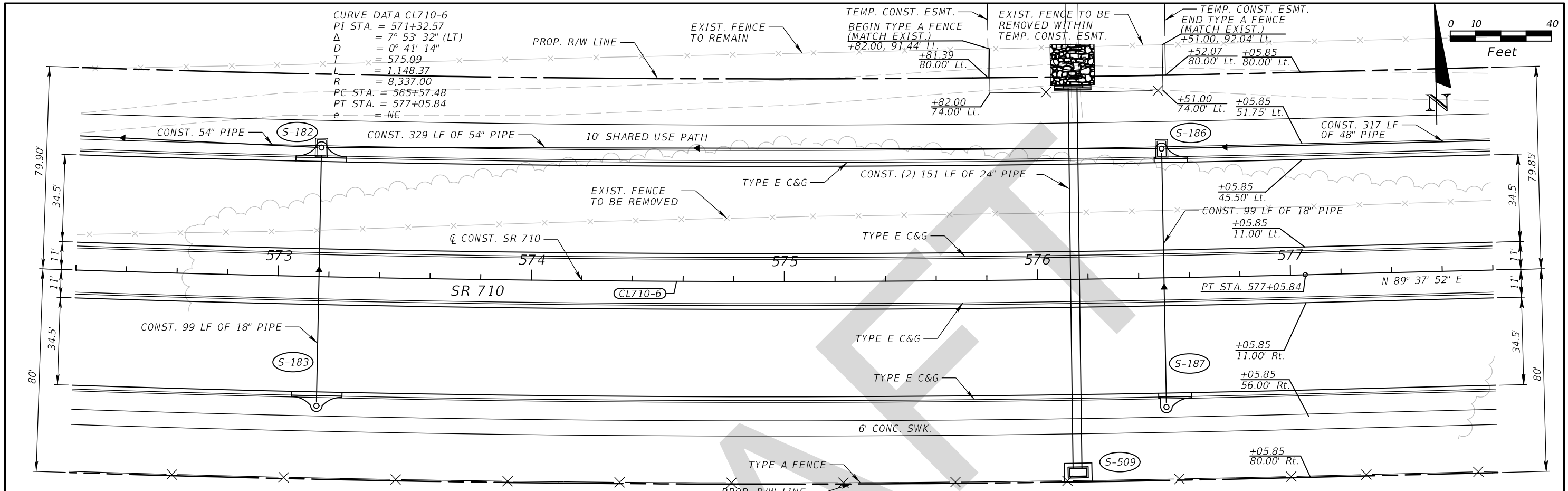
GEORGE E. KNOX, P.E.  
 P.E. LICENSE NUMBER 82283  
 WANTMAN GROUP, INC.  
 2910 MAGUIRE ROAD, SUITE 2008  
 OCOEE, FL 34761  
 CERTIFICATE OF AUTHORIZATION 6091

STATE OF FLORIDA DEPARTMENT OF TRANSPORTATION		
ROAD NO.	COUNTY	FINANCIAL PROJECT ID
SR 710	OKEECHOBEE	419344-3-52-01

**PLAN AND PROFILE (13)**

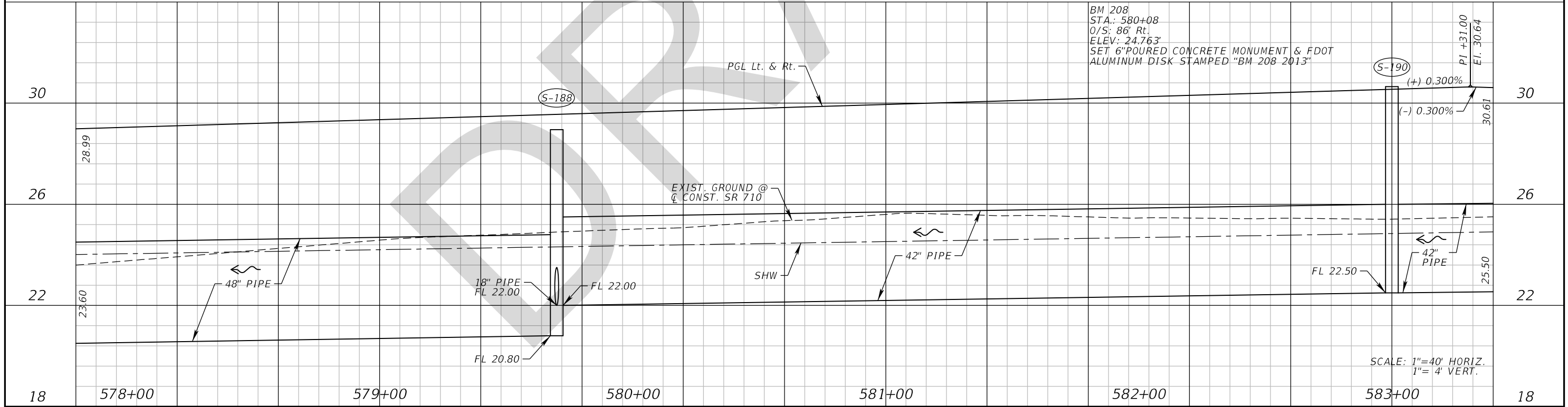
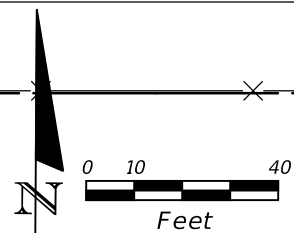
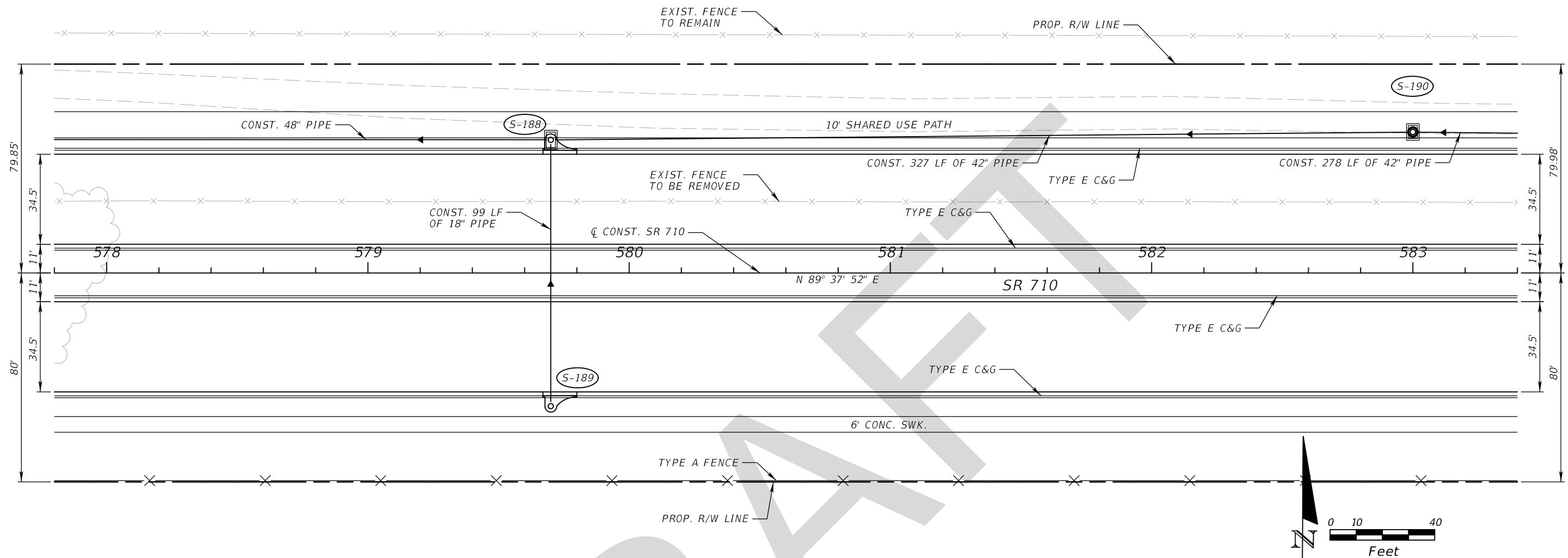
SHEET NO. **48**

THE OFFICIAL RECORD OF THIS SHEET IS THE ELECTRONIC FILE DIGITALLY SIGNED AND SEALED UNDER RULE 61G15-23.004, F.A.C.



REVISIONS				GEORGE E. KNOX, P.E. P.E. LICENSE NUMBER 82283 WANTMAN GROUP, INC. 2910 MAGUIRE ROAD, SUITE 2008 OCOEE, FL 34761 CERTIFICATE OF AUTHORIZATION 6091	STATE OF FLORIDA DEPARTMENT OF TRANSPORTATION			<b>PLAN AND PROFILE (14)</b>	SHEET NO. <b>49</b>
DATE	DESCRIPTION	DATE	DESCRIPTION		ROAD NO.	COUNTY	FINANCIAL PROJECT ID		
				SR 710	OKEECHOBEE	419344-3-52-01			

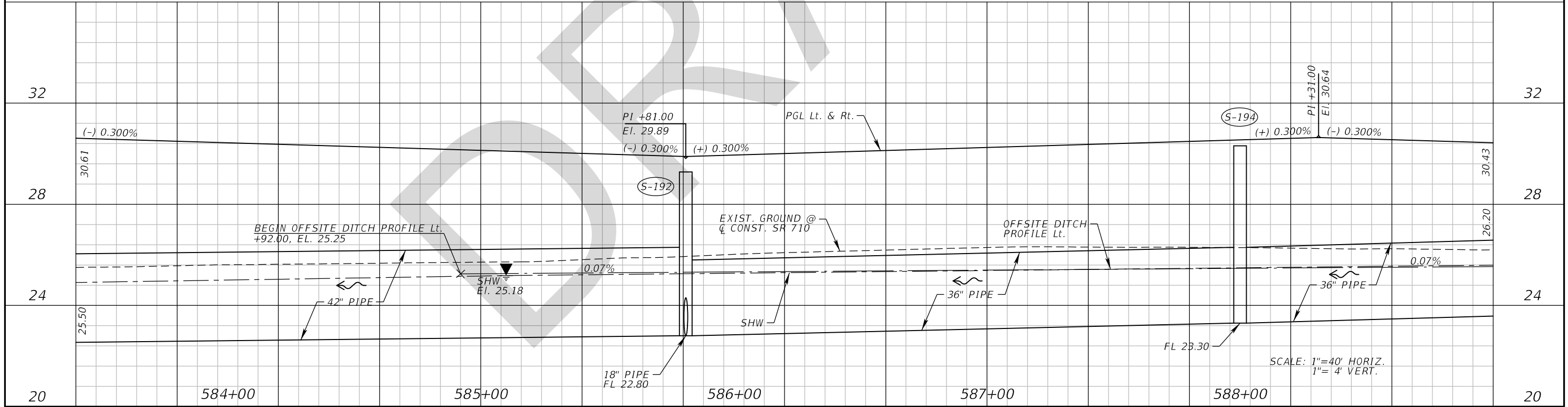
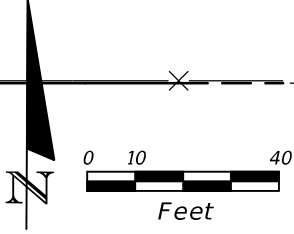
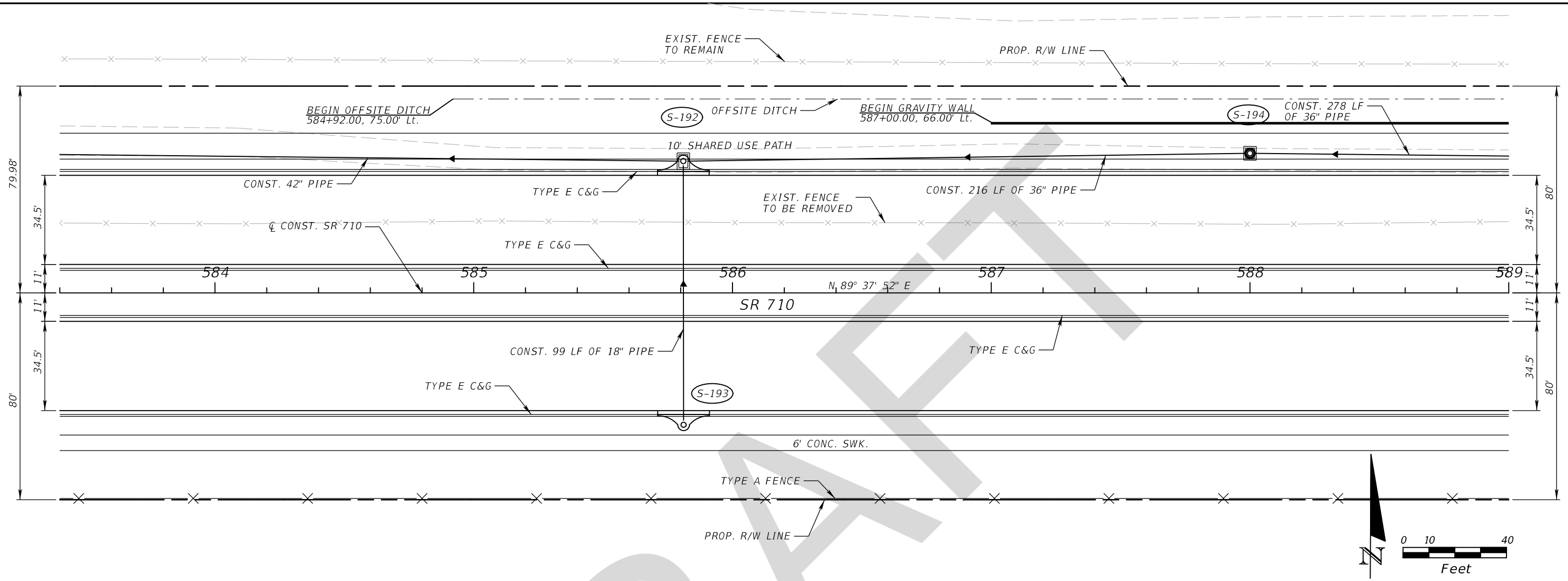
THE OFFICIAL RECORD OF THIS SHEET IS THE ELECTRONIC FILE DIGITALLY SIGNED AND SEALED UNDER RULE 61G15-23.004, F.A.C.



REVISIONS				GEORGE E. KNOX, P.E. P.E. LICENSE NUMBER 82283 WANTMAN GROUP, INC. 2910 MAGUIRE ROAD, SUITE 2008 OCOEE, FL 34761 CERTIFICATE OF AUTHORIZATION 6091	STATE OF FLORIDA DEPARTMENT OF TRANSPORTATION			<b>PLAN AND PROFILE (15)</b>	SHEET NO. <b>50</b>
DATE	DESCRIPTION	DATE	DESCRIPTION		ROAD NO.	COUNTY	FINANCIAL PROJECT ID		
				SR 710	OKEECHOBEE	419344-3-52-01			

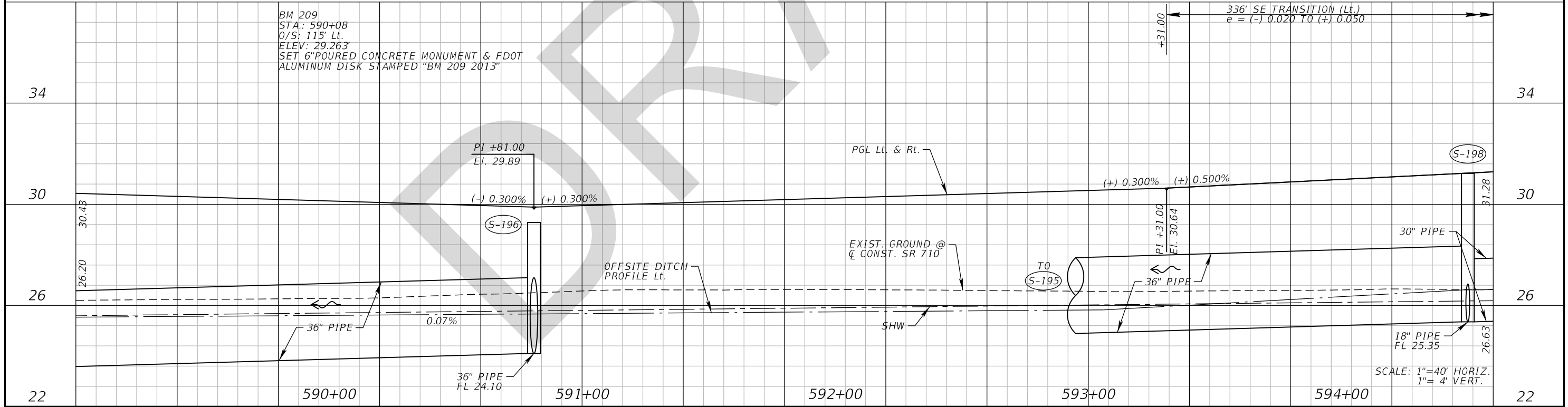
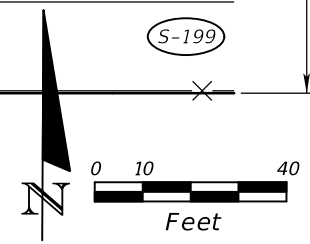
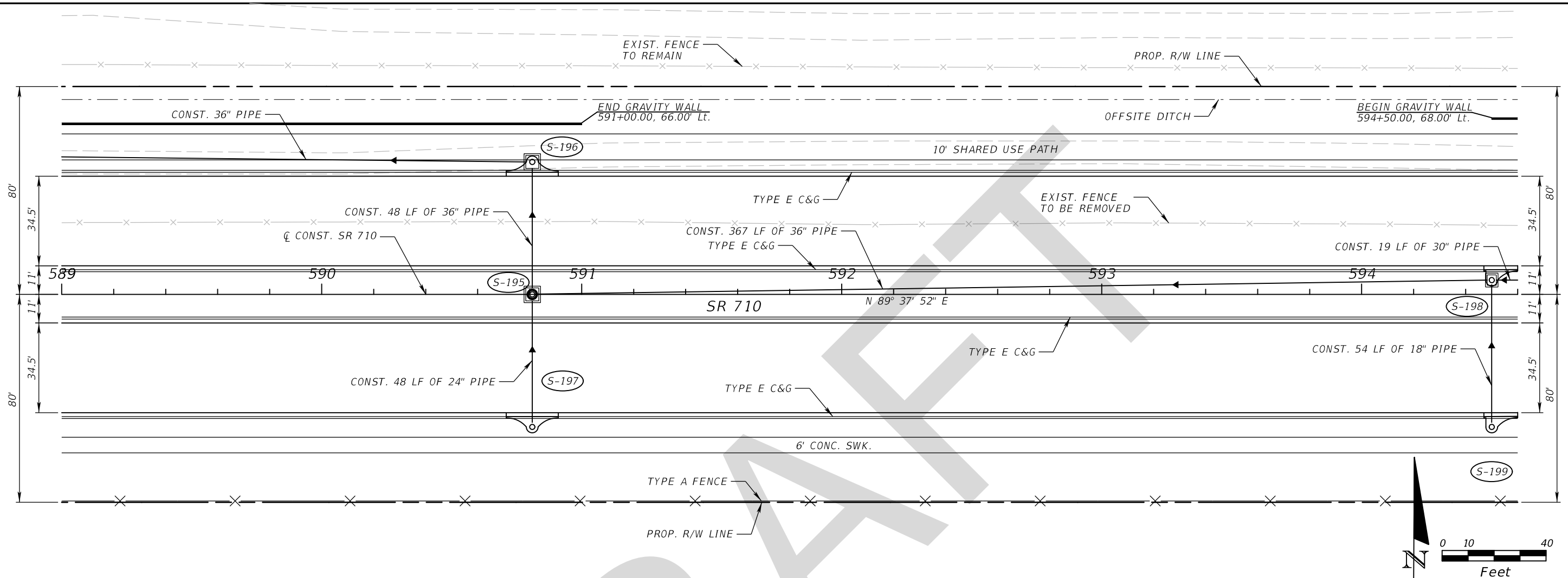
THE OFFICIAL RECORD OF THIS SHEET IS THE ELECTRONIC FILE DIGITALLY SIGNED AND SEALED UNDER RULE 61G15-23.004, F.A.C.





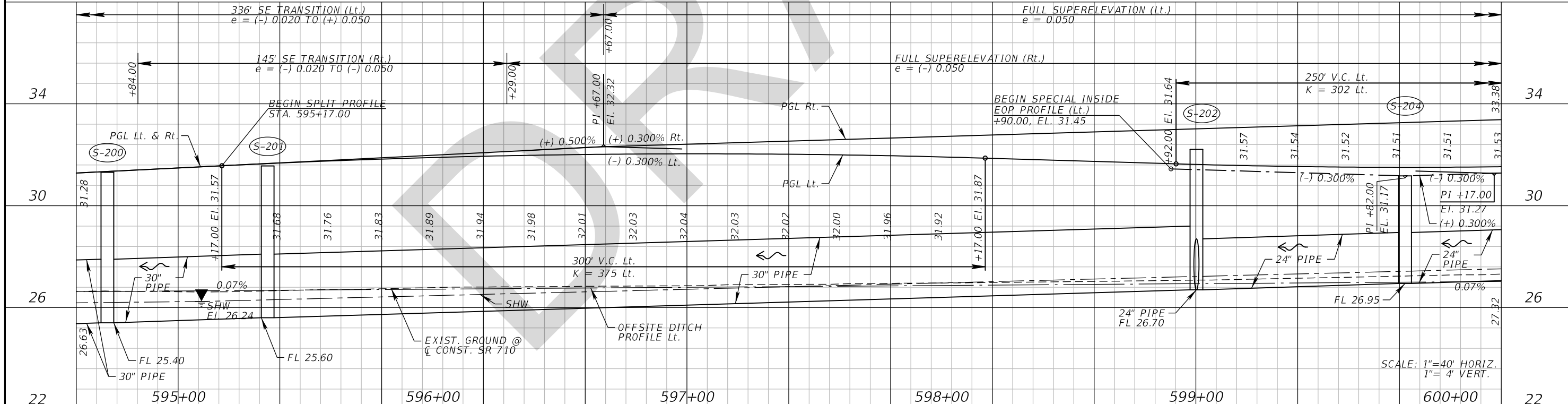
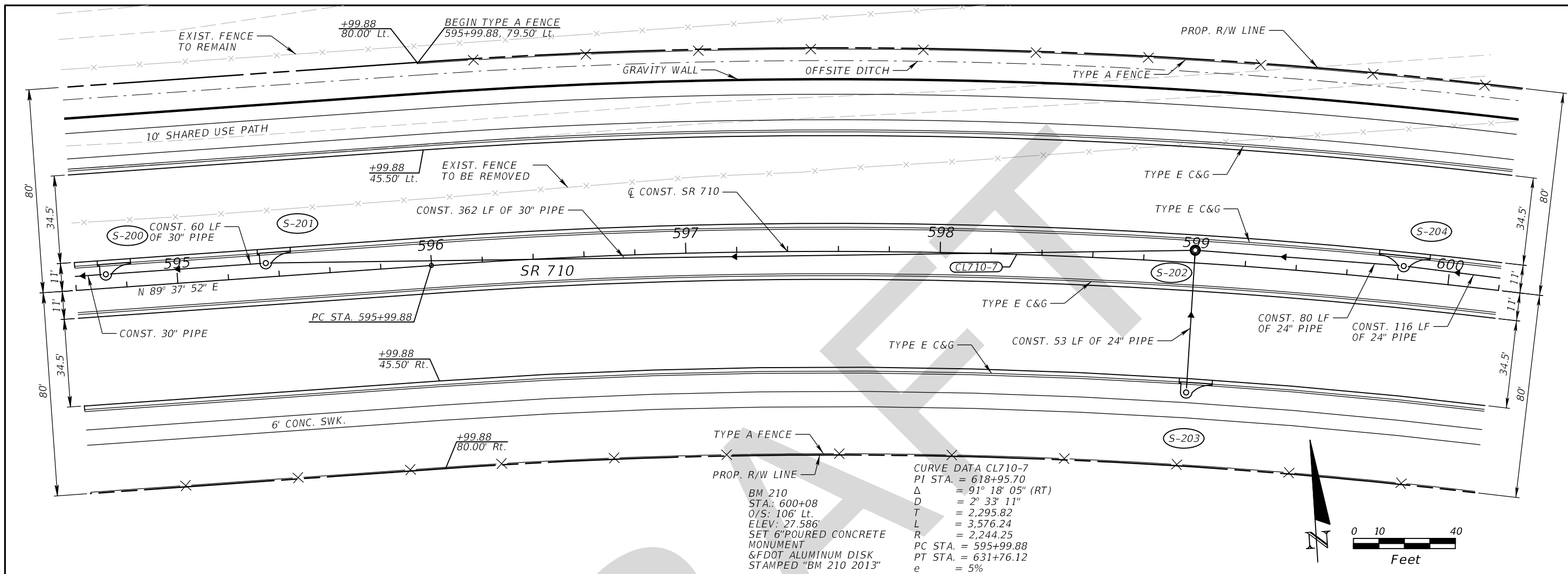
REVISIONS				GEORGE E. KNOX, P.E. P.E. LICENSE NUMBER 82283 WANTMAN GROUP, INC. 2910 MAGUIRE ROAD, SUITE 2008 OCOEE, FL 34761 CERTIFICATE OF AUTHORIZATION 6091	STATE OF FLORIDA DEPARTMENT OF TRANSPORTATION			<b>PLAN AND PROFILE (16)</b>	SHEET NO. <b>51</b>
DATE	DESCRIPTION	DATE	DESCRIPTION		ROAD NO.	COUNTY	FINANCIAL PROJECT ID		
				SR 710	OKEECHOBEE	419344-3-52-01			

THE OFFICIAL RECORD OF THIS SHEET IS THE ELECTRONIC FILE DIGITALLY SIGNED AND SEALED UNDER RULE 61G15-23.004, F.A.C.



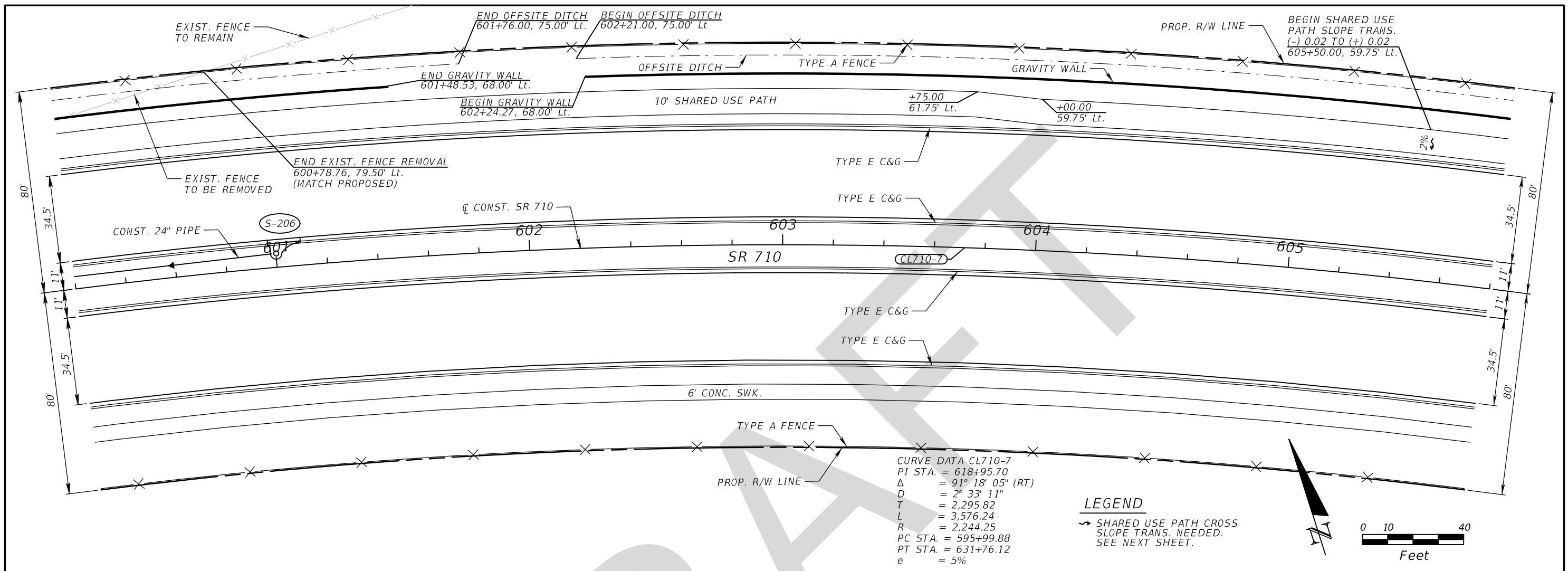
REVISIONS				GEORGE E. KNOX, P.E. P.E. LICENSE NUMBER 82283 WANTMAN GROUP, INC. 2910 MAGUIRE ROAD, SUITE 2008 OCOEE, FL 34761 CERTIFICATE OF AUTHORIZATION 6091	STATE OF FLORIDA DEPARTMENT OF TRANSPORTATION			<b>PLAN AND PROFILE (17)</b>	SHEET NO.  <b>52</b>
DATE	DESCRIPTION	DATE	DESCRIPTION		ROAD NO.	COUNTY	FINANCIAL PROJECT ID		
					SR 710	OKEECHOBEE	419344-3-52-01		

THE OFFICIAL RECORD OF THIS SHEET IS THE ELECTRONIC FILE DIGITALLY SIGNED AND SEALED UNDER RULE 61G15-23.004, F.A.C.



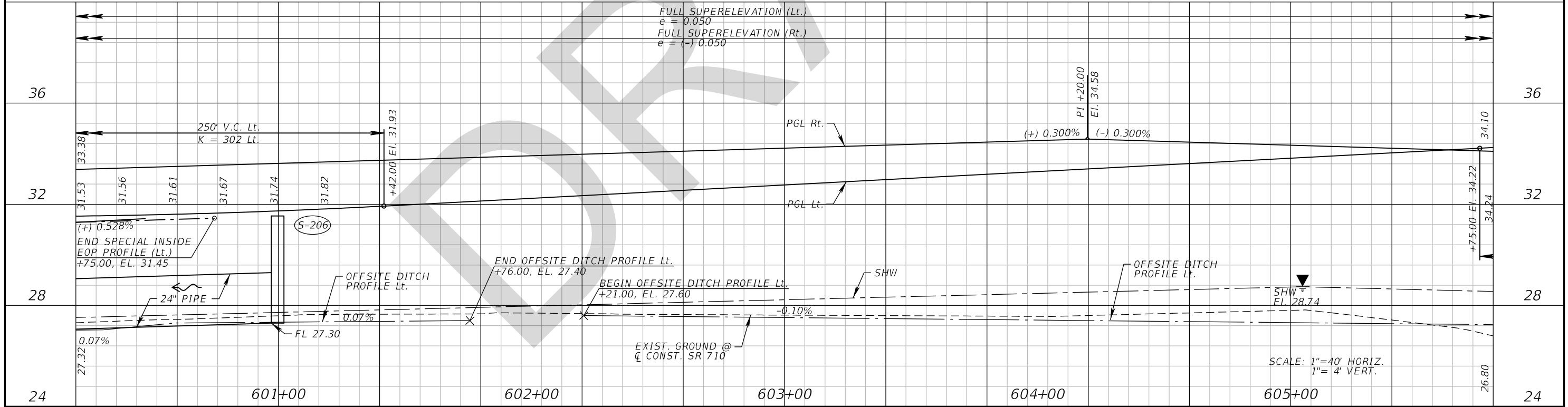
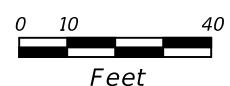
REVISIONS		DESCRIPTION		GEORGE E. KNOX, P.E. P.E. LICENSE NUMBER 82283 WANTMAN GROUP, INC. 2910 MAGUIRE ROAD, SUITE 2008 OCOEE, FL 34761 CERTIFICATE OF AUTHORIZATION 6091	STATE OF FLORIDA DEPARTMENT OF TRANSPORTATION			<b>PLAN AND PROFILE (18)</b>	SHEET NO. <b>53</b>
DATE	DESCRIPTION	DATE	DESCRIPTION		ROAD NO.	COUNTY	FINANCIAL PROJECT ID		
					SR 710	OKEECHOBEE	419344-3-52-01		

THE OFFICIAL RECORD OF THIS SHEET IS THE ELECTRONIC FILE DIGITALLY SIGNED AND SEALED UNDER RULE 61G15-23.004, F.A.C.



**CURVE DATA CL710-7**  
 PI STA. = 618+95.70  
 $\Delta$  = 91° 18' 05" (RT)  
 D = 2° 33' 11"  
 T = 2,295.82  
 L = 3,576.24  
 R = 2,244.25  
 PC STA. = 595+99.88  
 PT STA. = 631+76.12  
 e = 5%

**LEGEND**  
 ~ SHARED USE PATH CROSS  
 SLOPE TRANS. NEEDED.  
 SEE NEXT SHEET.



REVISIONS			
DATE	DESCRIPTION	DATE	DESCRIPTION

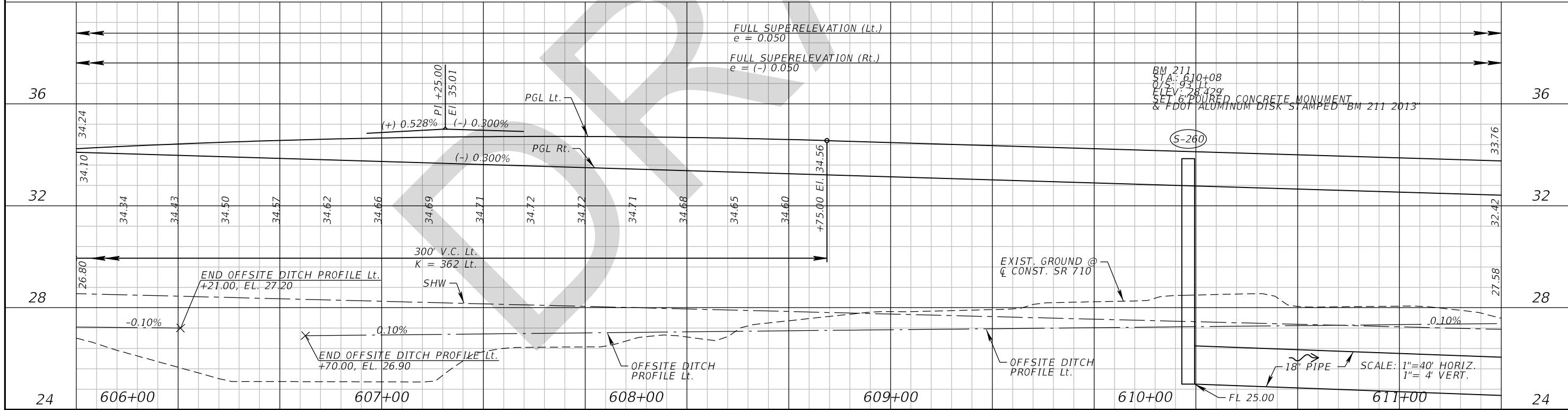
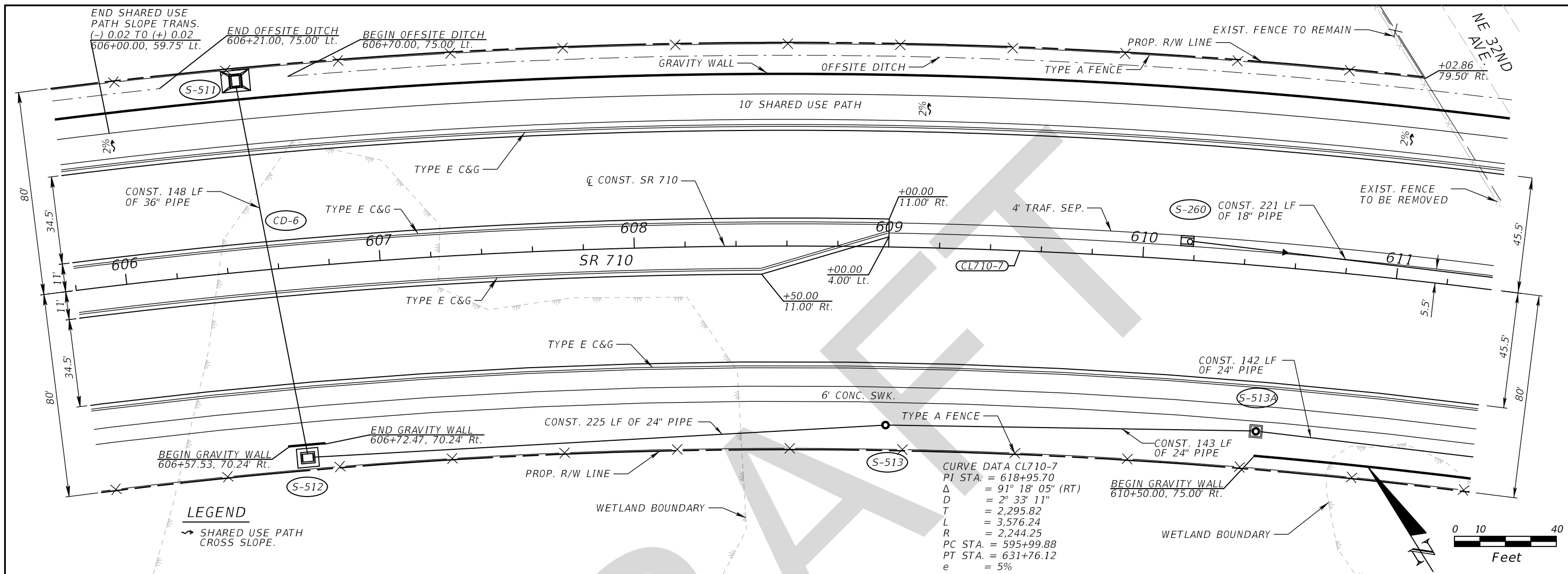
GEORGE E. KNOX, P.E.  
 P.E. LICENSE NUMBER 82283  
 WANTMAN GROUP, INC.  
 2910 MAGUIRE ROAD, SUITE 2008  
 OCOEE, FL 34761  
 CERTIFICATE OF AUTHORIZATION 6091

STATE OF FLORIDA DEPARTMENT OF TRANSPORTATION		
ROAD NO.	COUNTY	FINANCIAL PROJECT ID
SR 710	OKEECHOBEE	419344-3-52-01

**PLAN AND PROFILE (19)**

SHEET NO. **54**

THE OFFICIAL RECORD OF THIS SHEET IS THE ELECTRONIC FILE DIGITALLY SIGNED AND SEALED UNDER RULE 61G15-23.004, F.A.C.

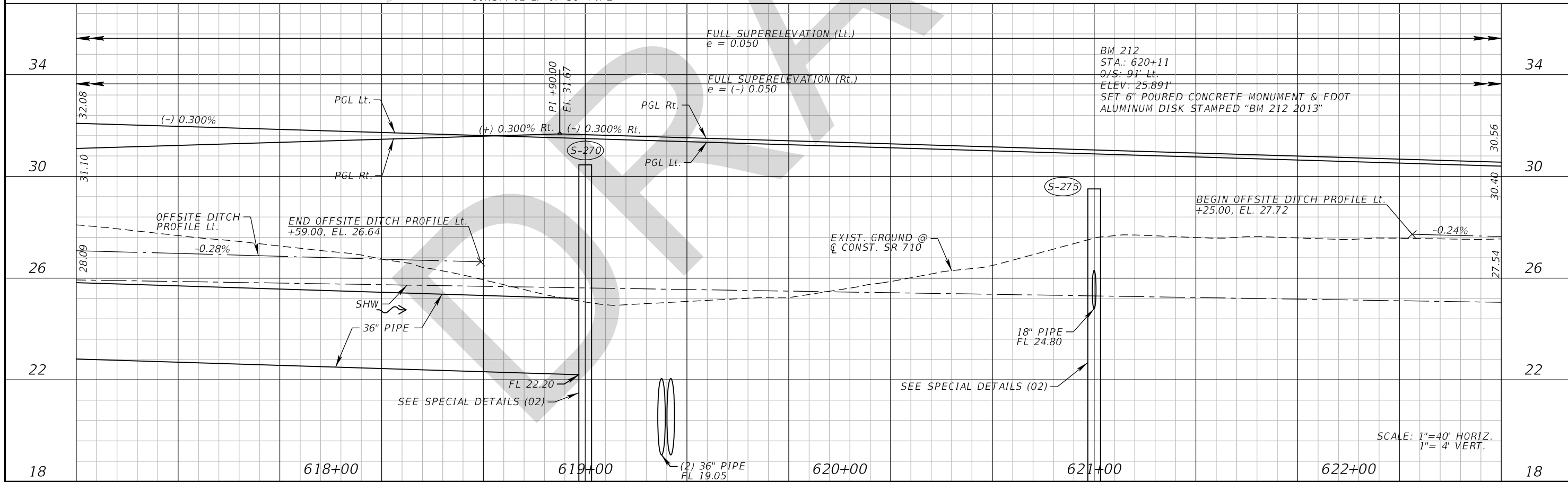
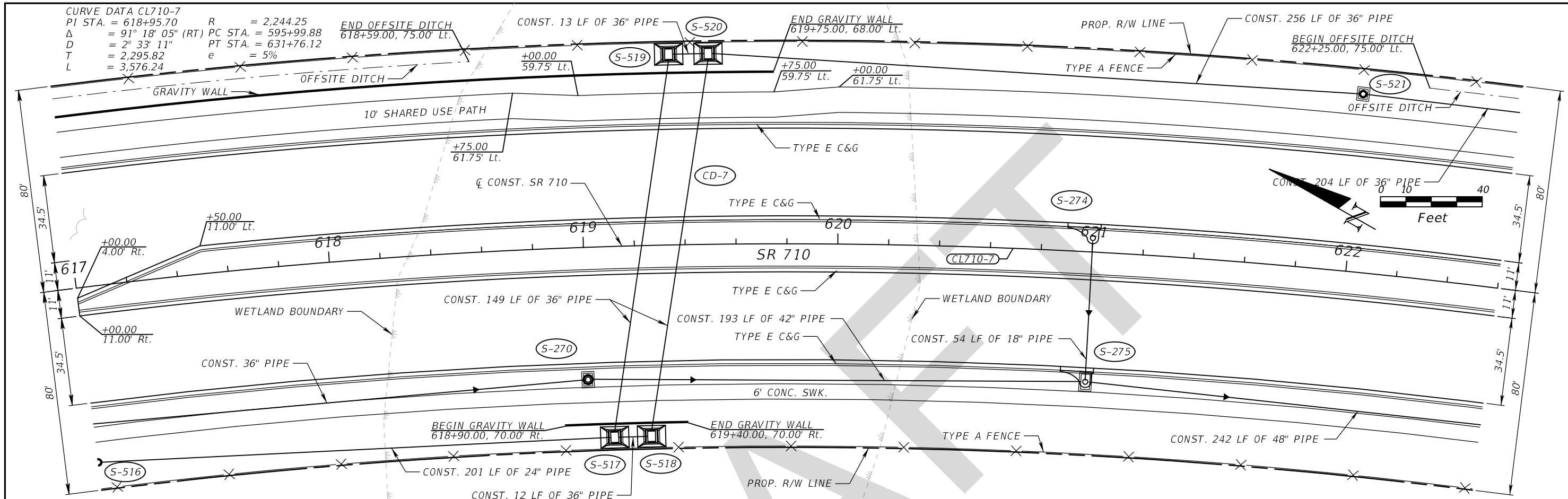


REVISIONS				GEORGE E. KNOX, P.E. P.E. LICENSE NUMBER 82283 WANTMAN GROUP, INC. 2910 MAGUIRE ROAD, SUITE 2008 OCOEE, FL 34761 CERTIFICATE OF AUTHORIZATION 6091	STATE OF FLORIDA DEPARTMENT OF TRANSPORTATION			<b>PLAN AND PROFILE (20)</b>	SHEET NO. <b>55</b>
DATE	DESCRIPTION	DATE	DESCRIPTION		ROAD NO.	COUNTY	FINANCIAL PROJECT ID		
				SR 710	OKEECHOBEE	419344-3-52-01			

THE OFFICIAL RECORD OF THIS SHEET IS THE ELECTRONIC FILE DIGITALLY SIGNED AND SEALED UNDER RULE 61G15-23.004, F.A.C.



CURVE DATA CL710-7  
 PI STA. = 618+95.70 R = 2,244.25  
 $\Delta$  = 91° 18' 05" (RT) PC STA. = 595+99.88  
 D = 2° 33' 11" PT STA. = 631+76.12  
 T = 2,295.82 e = 5%  
 L = 3,576.24



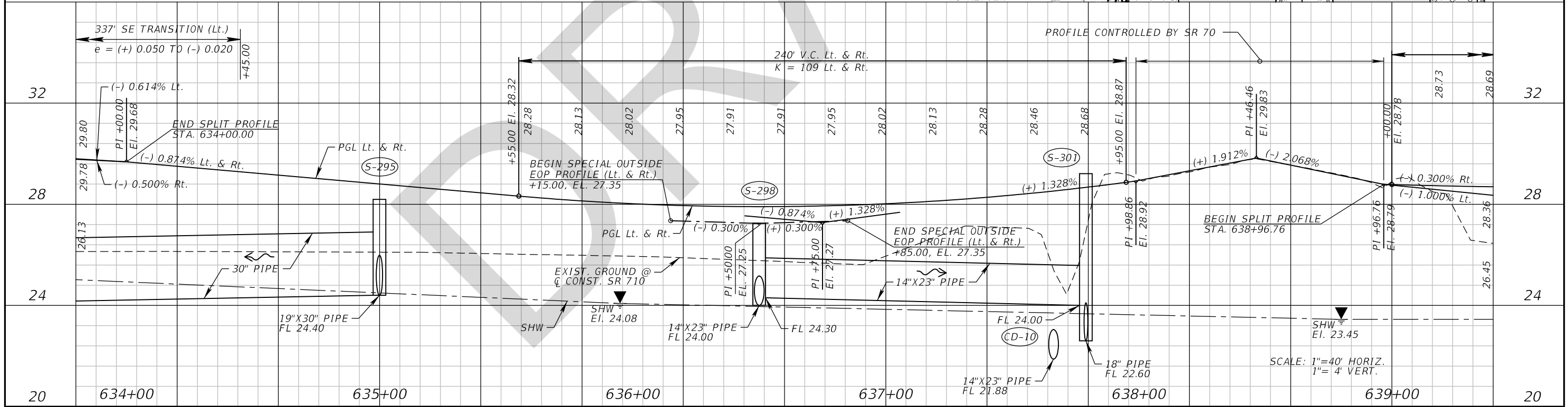
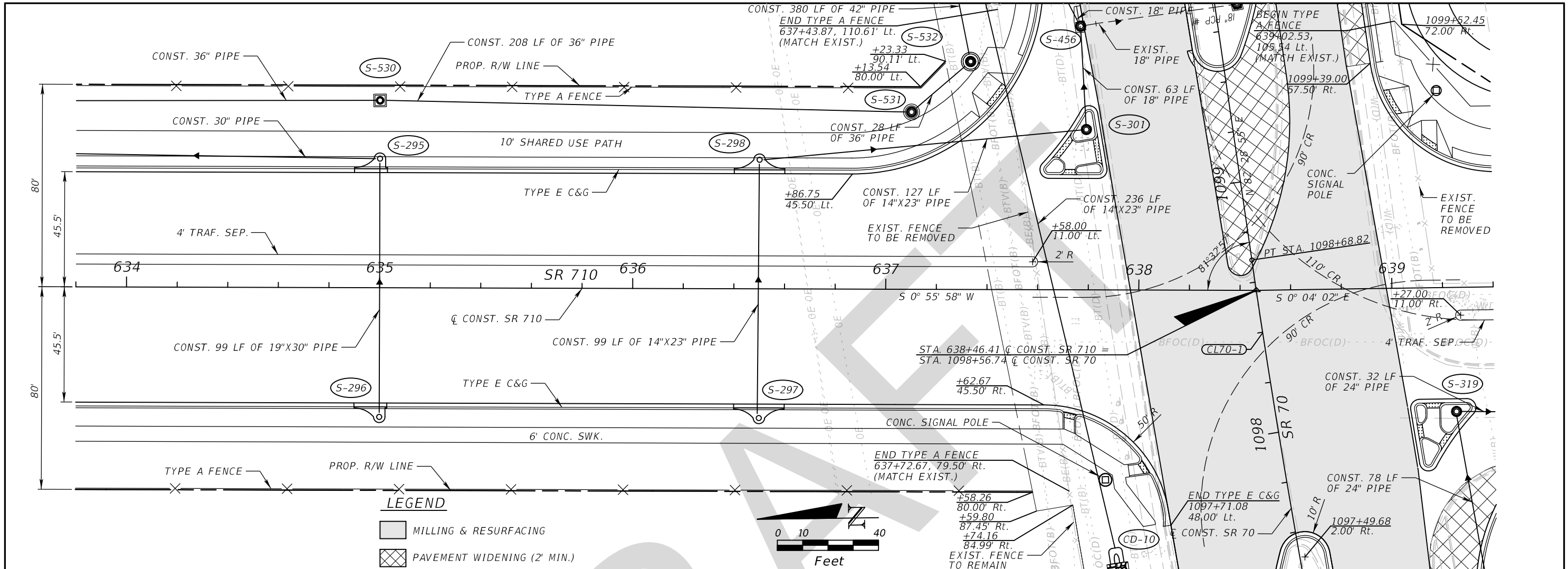
REVISIONS				GEORGE E. KNOX, P.E. P.E. LICENSE NUMBER 82283 WANTMAN GROUP, INC. 2910 MAGUIRE ROAD, SUITE 2008 OCOEE, FL 34761 CERTIFICATE OF AUTHORIZATION 6091	STATE OF FLORIDA DEPARTMENT OF TRANSPORTATION			SHEET NO. <b>57</b>
DATE	DESCRIPTION	DATE	DESCRIPTION		ROAD NO.	COUNTY	FINANCIAL PROJECT ID	
				SR 710	OKEECHOBEE	419344-3-52-01	<b>PLAN AND PROFILE (22)</b>	

THE OFFICIAL RECORD OF THIS SHEET IS THE ELECTRONIC FILE DIGITALLY SIGNED AND SEALED UNDER RULE 61G15-23.004, F.A.C.



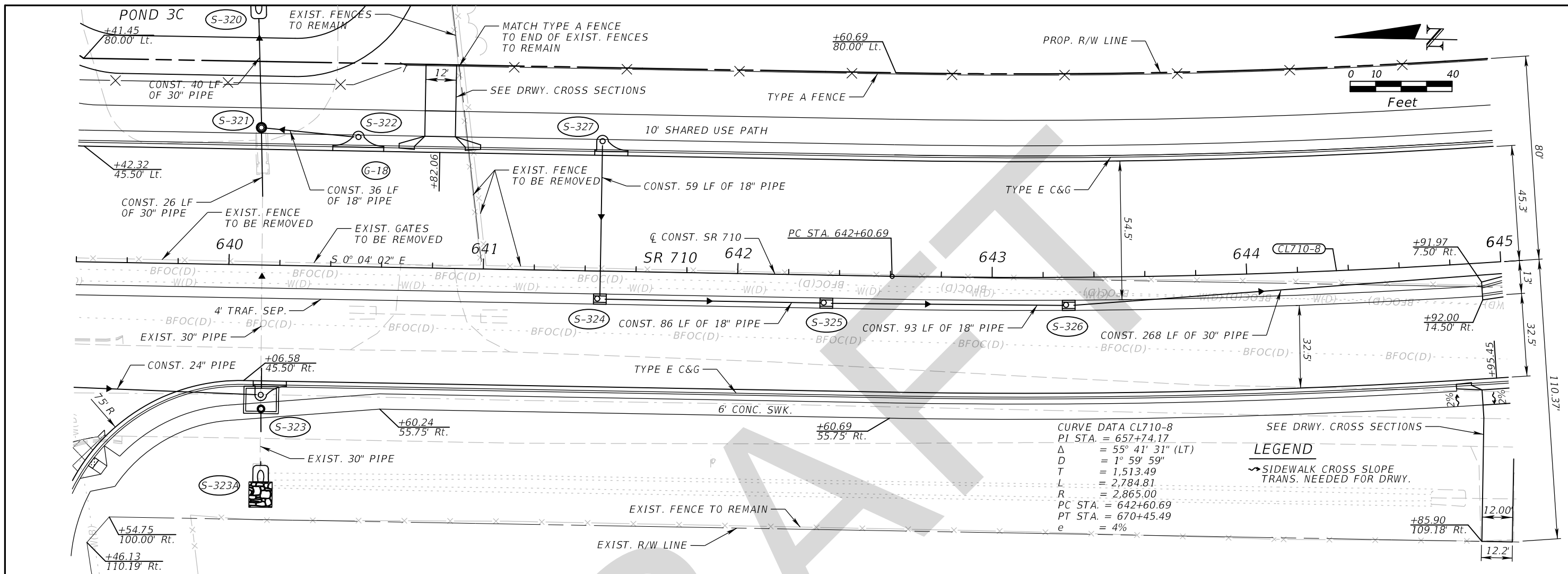






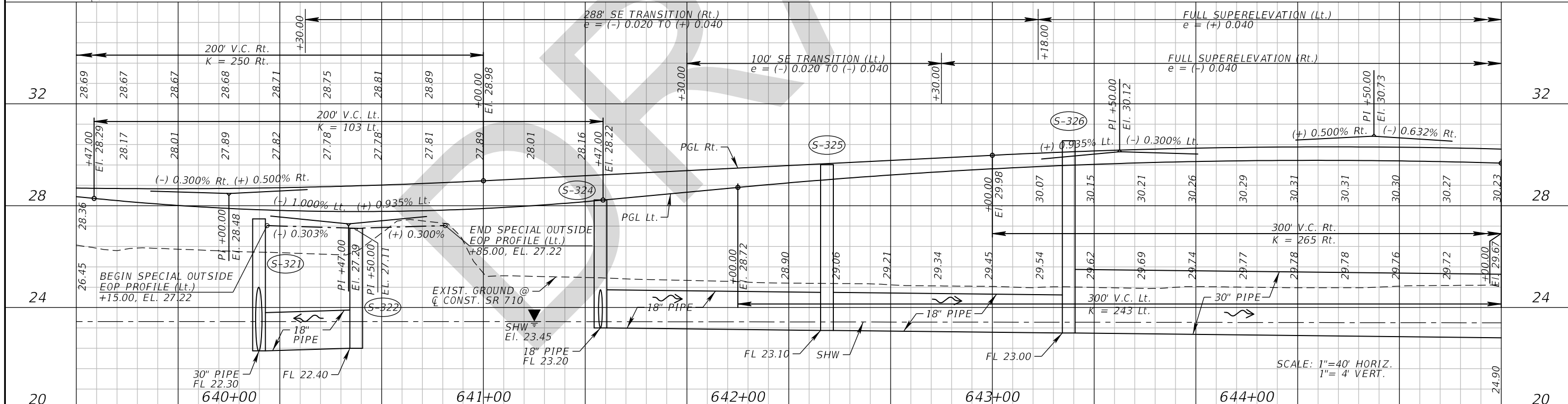
REVISIONS				GEORGE E. KNOX, P.E. P.E. LICENSE NUMBER 82283 WANTMAN GROUP, INC. 2910 MAGUIRE ROAD, SUITE 2008 OCOEE, FL 34761 CERTIFICATE OF AUTHORIZATION 6091	STATE OF FLORIDA DEPARTMENT OF TRANSPORTATION			<b>PLAN AND PROFILE (25)</b>	SHEET NO.  <b>60</b>
DATE	DESCRIPTION	DATE	DESCRIPTION		ROAD NO.	COUNTY	FINANCIAL PROJECT ID		
				SR 710	OKEECHOBEE	419344-3-52-01			

THE OFFICIAL RECORD OF THIS SHEET IS THE ELECTRONIC FILE DIGITALLY SIGNED AND SEALED UNDER RULE 61G15-23.004, F.A.C.



CURVE DATA CL710-8  
 PI STA. = 657+74.17  
 $\Delta$  = 55° 41' 31" (LT)  
 D = 1° 59' 59"  
 T = 1,513.49  
 L = 2,784.81  
 R = 2,865.00  
 PC STA. = 642+60.69  
 PT STA. = 670+45.49  
 e = 4%

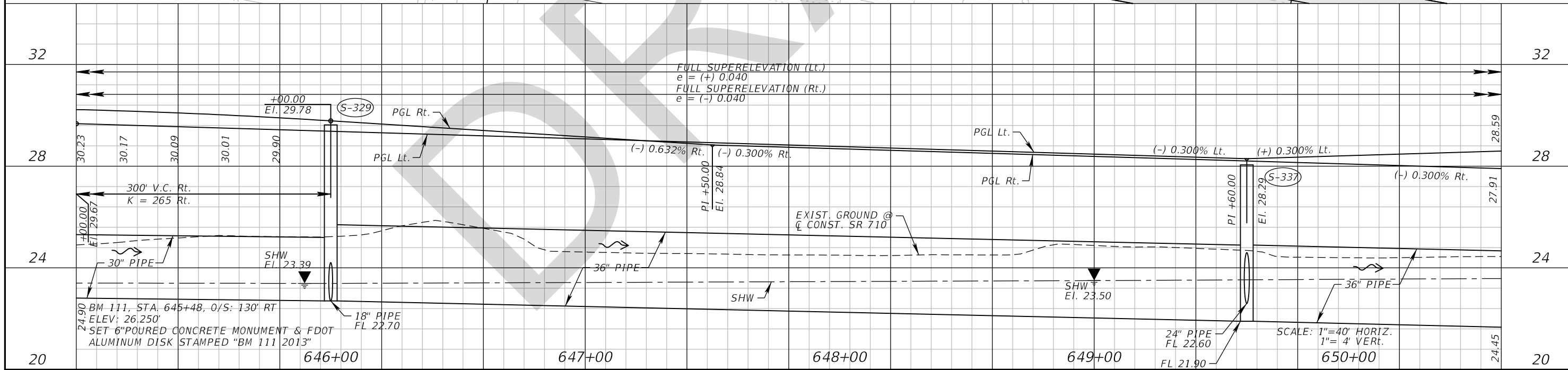
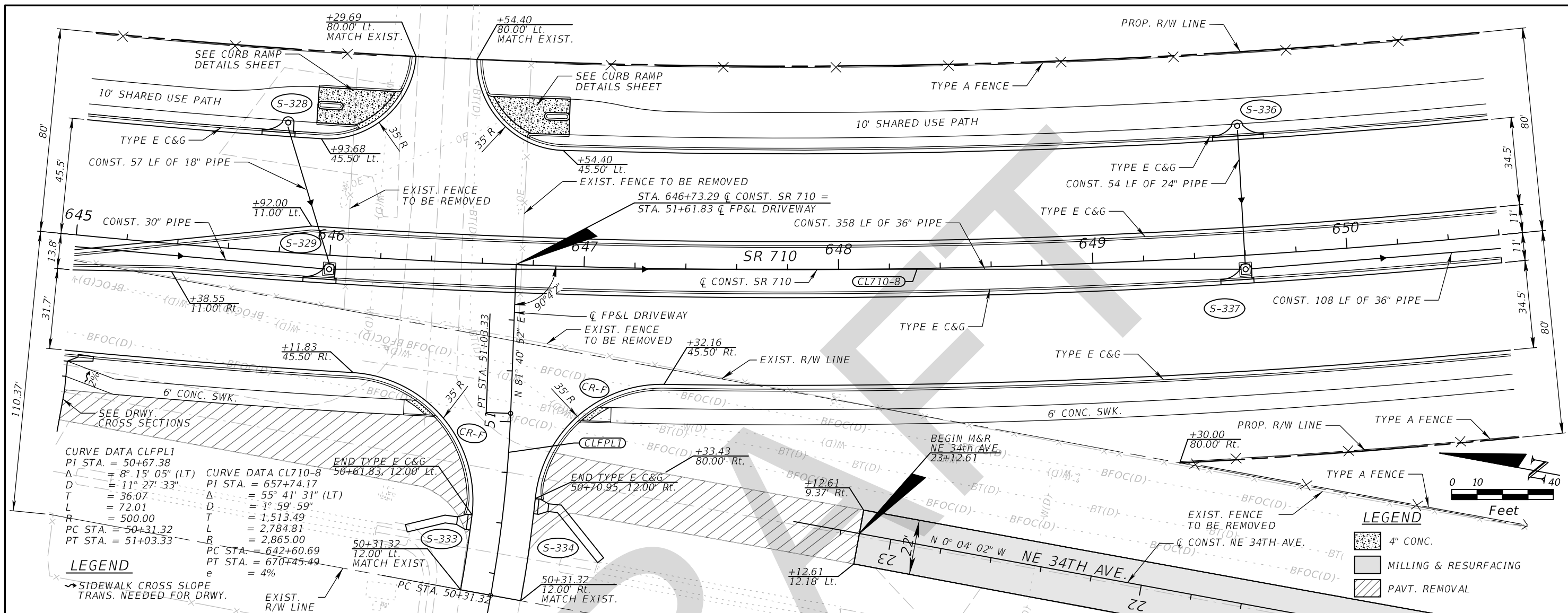
SEE DRWY. CROSS SECTIONS  
**LEGEND**  
 ~ SIDEWALK CROSS SLOPE  
 TRANS. NEEDED FOR DRWY.



SCALE: 1"=40' HORIZ.  
 1"= 4' VERT.

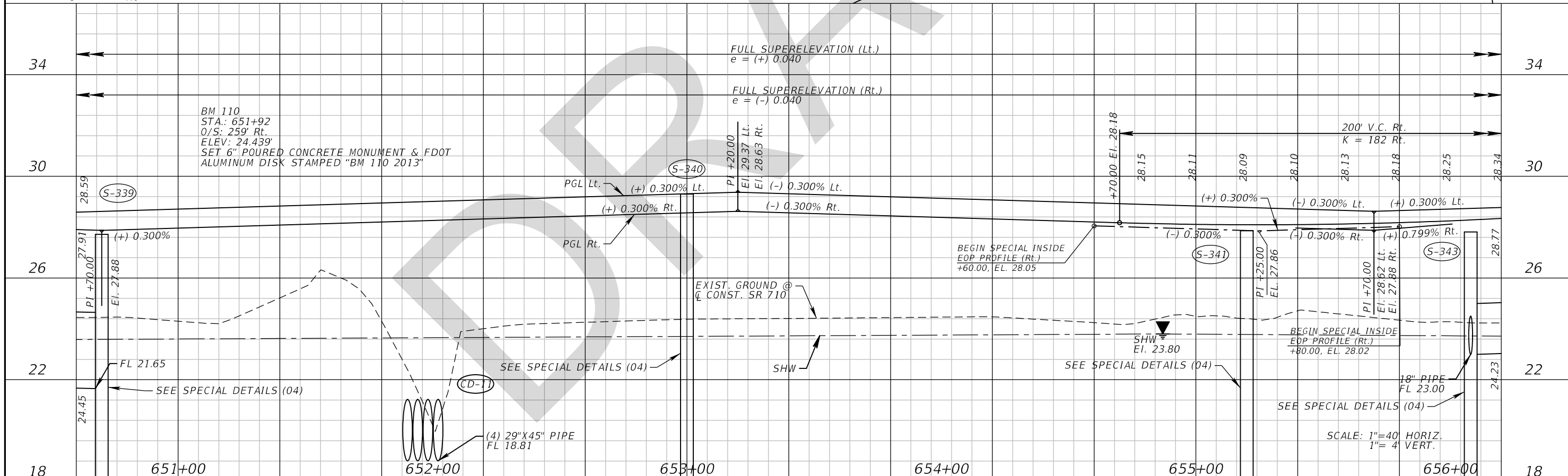
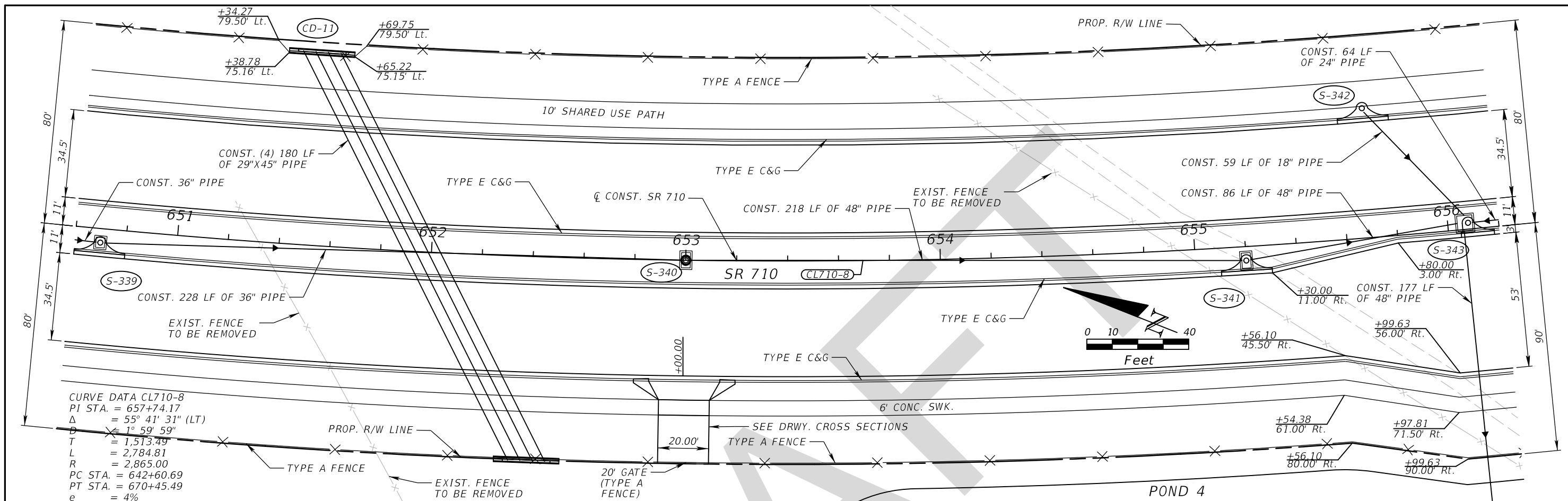
REVISIONS				GEORGE E. KNOX, P.E. P.E. LICENSE NUMBER 82283 WANTMAN GROUP, INC. 2910 MAGUIRE ROAD, SUITE 2008 OCOEE, FL 34761 CERTIFICATE OF AUTHORIZATION 6091	STATE OF FLORIDA DEPARTMENT OF TRANSPORTATION			<b>PLAN AND PROFILE (26)</b>	SHEET NO. <b>61</b>
DATE	DESCRIPTION	DATE	DESCRIPTION		ROAD NO.	COUNTY	FINANCIAL PROJECT ID		
				SR 710	OKEECHOBEE	419344-3-52-01			

THE OFFICIAL RECORD OF THIS SHEET IS THE ELECTRONIC FILE DIGITALLY SIGNED AND SEALED UNDER RULE 61G15-23.004, F.A.C.



REVISIONS				GEORGE E. KNOX, P.E. P.E. LICENSE NUMBER 82283 WANTMAN GROUP, INC. 2910 MAGUIRE ROAD, SUITE 2008 OCOEE, FL 34761 CERTIFICATE OF AUTHORIZATION 6091	STATE OF FLORIDA DEPARTMENT OF TRANSPORTATION			<b>PLAN AND PROFILE (27)</b>	SHEET NO. <b>62</b>
DATE	DESCRIPTION	DATE	DESCRIPTION		ROAD NO.	COUNTY	FINANCIAL PROJECT ID		
				SR 710	OKEECHOBEE	419344-3-52-01			

THE OFFICIAL RECORD OF THIS SHEET IS THE ELECTRONIC FILE DIGITALLY SIGNED AND SEALED UNDER RULE 61G15-23.004, F.A.C.



REVISIONS				GEORGE E. KNOX, P.E. P.E. LICENSE NUMBER 82283 WANTMAN GROUP, INC. 2910 MAGUIRE ROAD, SUITE 2008 OCOEE, FL 34761 CERTIFICATE OF AUTHORIZATION 6091	STATE OF FLORIDA DEPARTMENT OF TRANSPORTATION			<b>PLAN AND PROFILE (28)</b>	SHEET NO. <b>63</b>
DATE	DESCRIPTION	DATE	DESCRIPTION		ROAD NO.	COUNTY	FINANCIAL PROJECT ID		
				SR 710	OKEECHOBEE	419344-3-52-01			

THE OFFICIAL RECORD OF THIS SHEET IS THE ELECTRONIC FILE DIGITALLY SIGNED AND SEALED UNDER RULE 61G15-23.004, F.A.C.

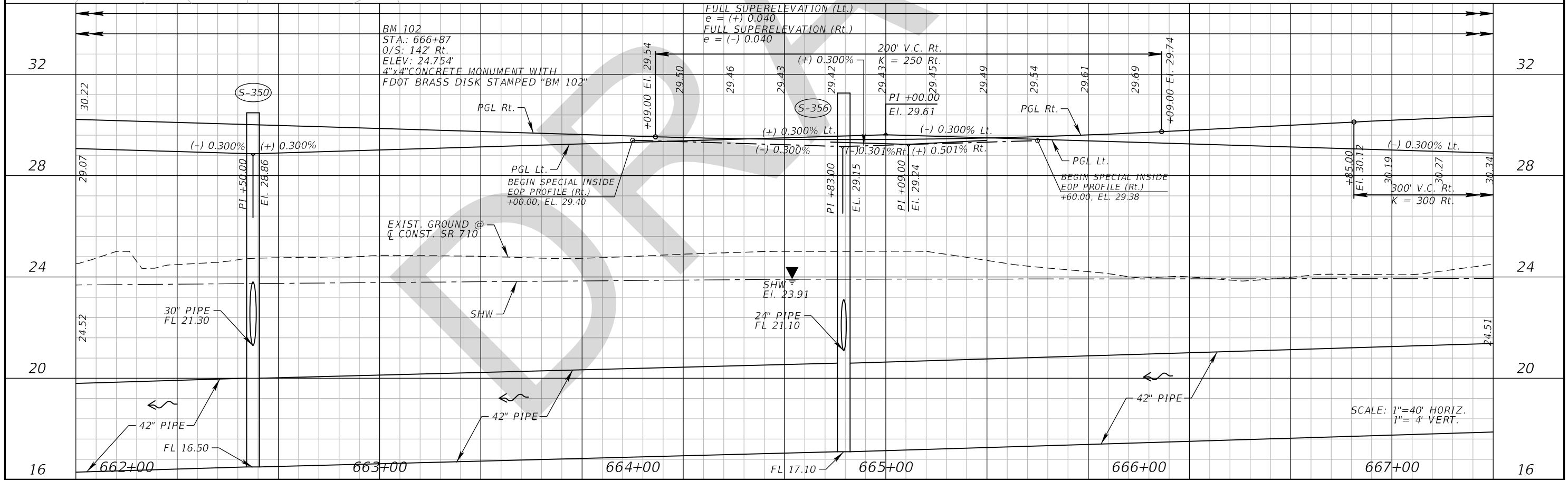
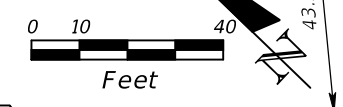
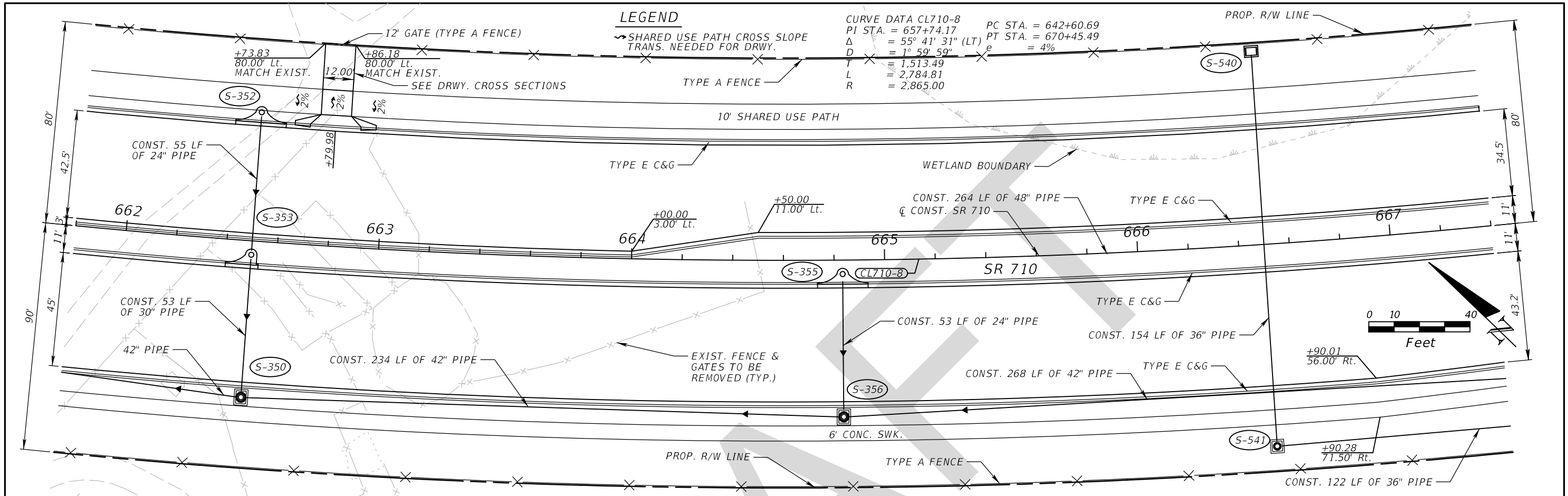


**LEGEND**

SHARED USE PATH CROSS SLOPE TRANS. NEEDED FOR DRWY.

**CURVE DATA CL710-8**  
 PI STA. = 657+74.17  
 $\Delta$  = 55° 41' 31" (LT)  
 D = 1° 59' 59"  
 L = 1,513.49  
 R = 2,784.81  
 e = 2,865.00

PC STA. = 642+60.69  
 PT STA. = 670+45.49  
 e = 4%



SCALE: 1"=40' HORIZ.  
 1"= 4' VERT.

REVISIONS			
DATE	DESCRIPTION	DATE	DESCRIPTION

GEORGE E. KNOX, P.E.  
 P.E. LICENSE NUMBER 82283  
 WANTMAN GROUP, INC.  
 2910 MAGUIRE ROAD, SUITE 2008  
 OCOEE, FL 34761  
 CERTIFICATE OF AUTHORIZATION 6091

STATE OF FLORIDA DEPARTMENT OF TRANSPORTATION		
ROAD NO.	COUNTY	FINANCIAL PROJECT ID
SR 710	OKEECHOBEE	419344-3-52-01

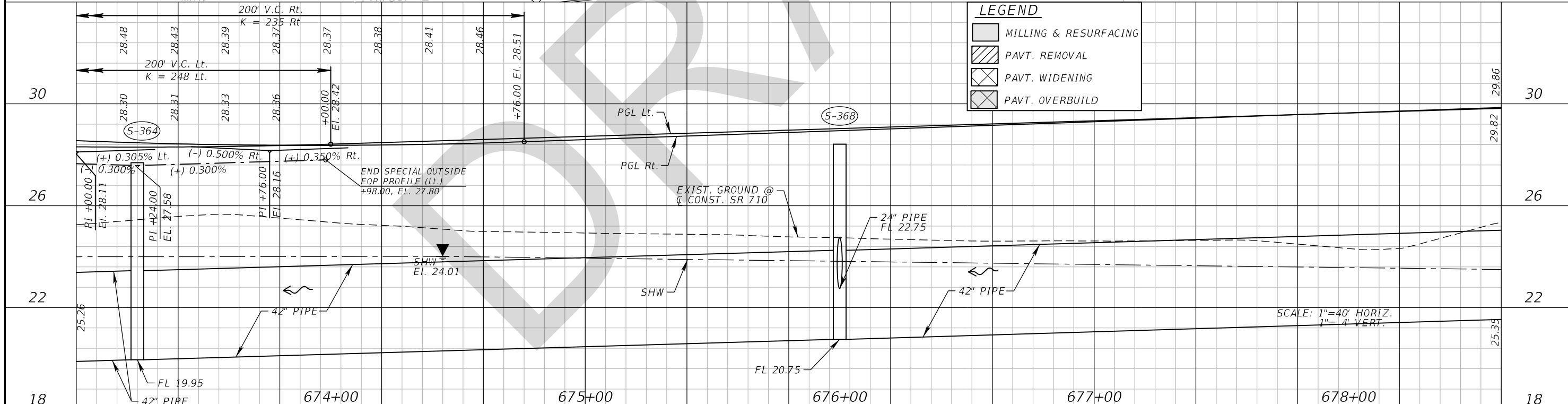
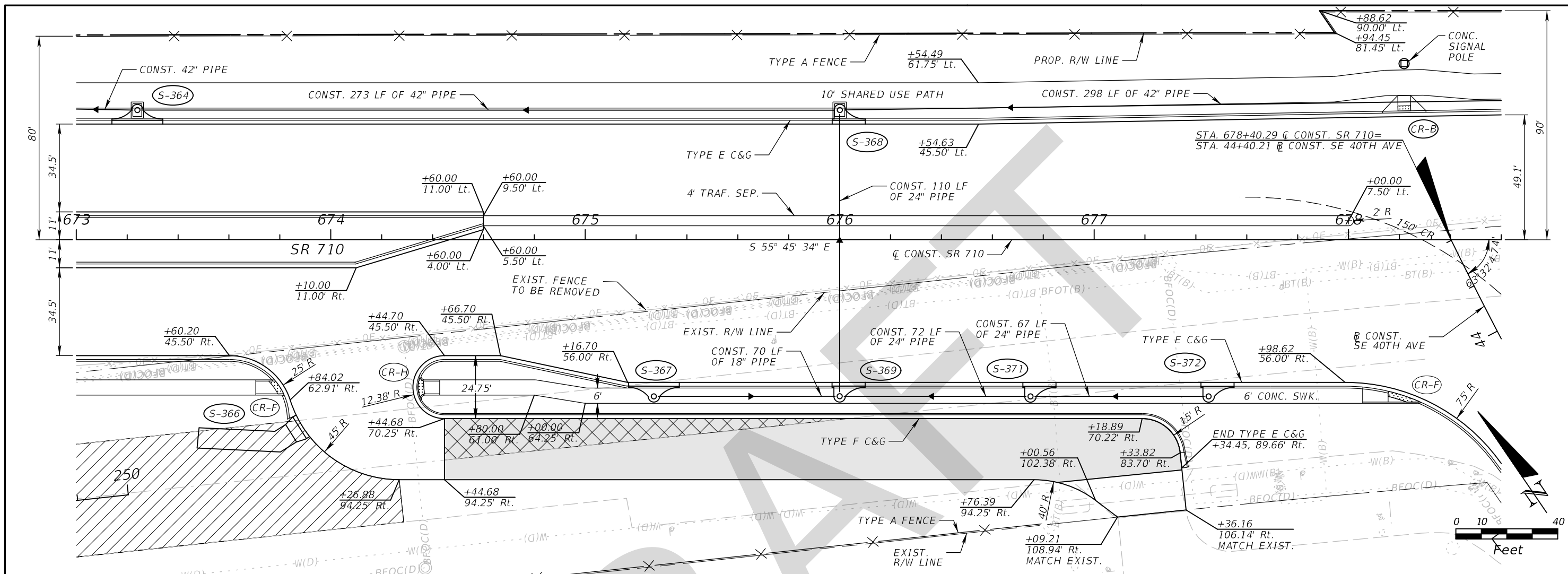
**PLAN AND PROFILE (30)**

SHEET NO. **65**

THE OFFICIAL RECORD OF THIS SHEET IS THE ELECTRONIC FILE DIGITALLY SIGNED AND SEALED UNDER RULE 61G15-23.004, F.A.C.

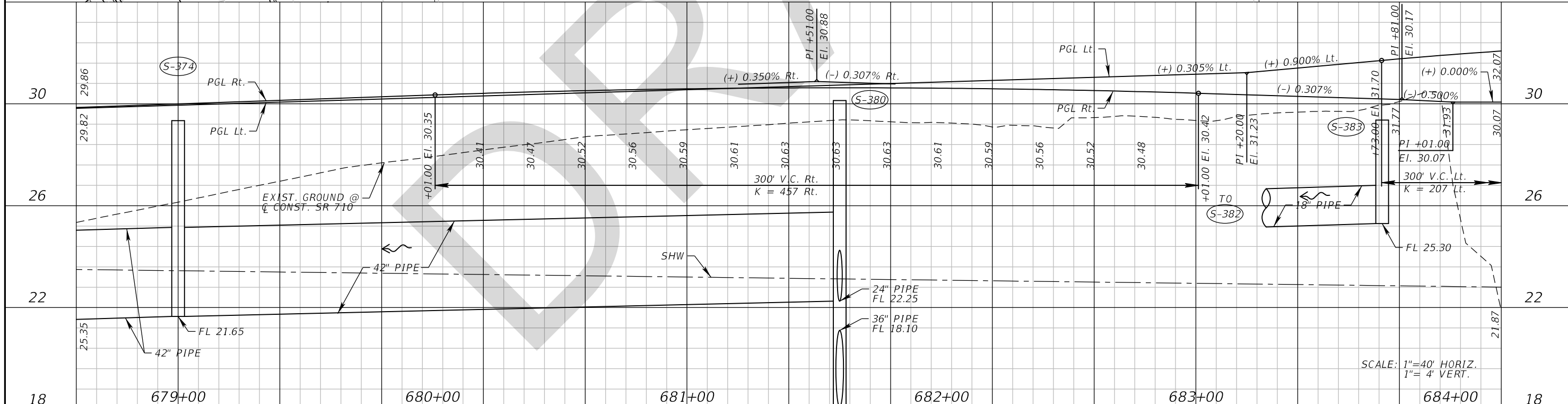
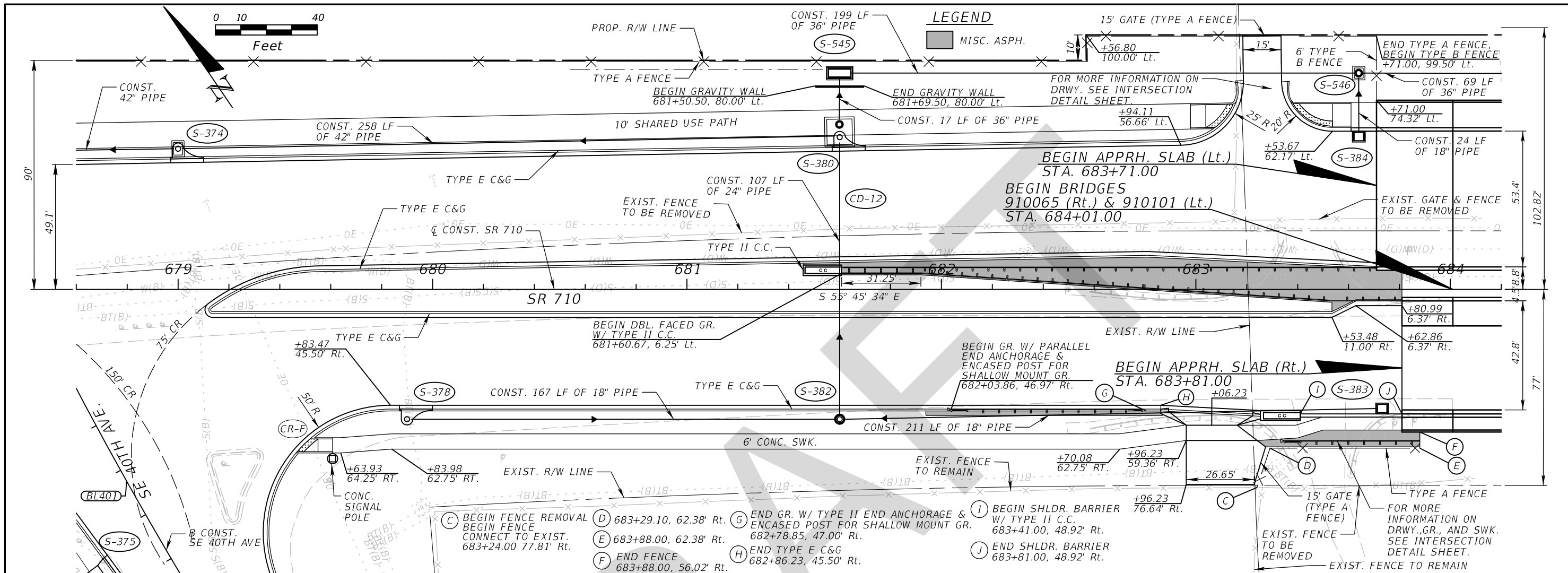






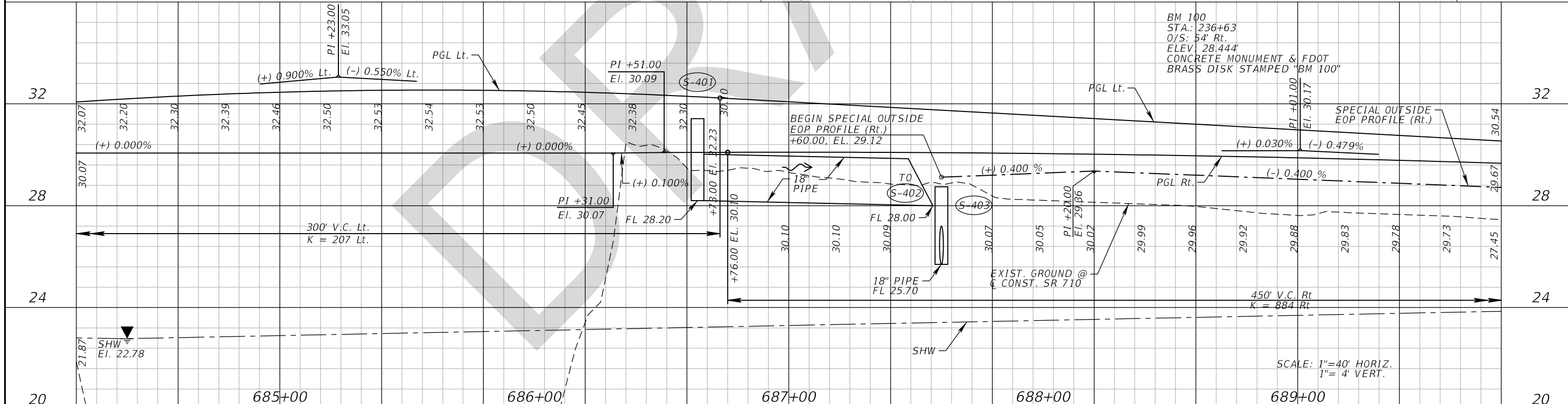
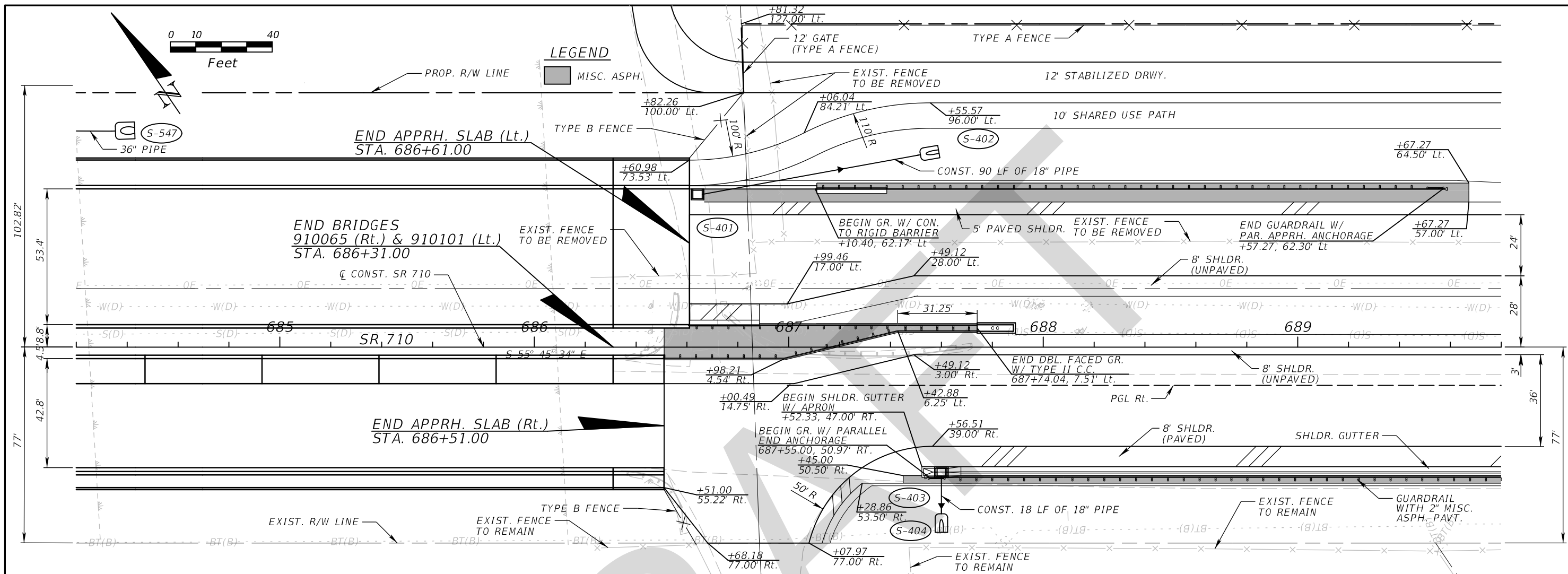
REVISIONS				GEORGE E. KNOX, P.E. P.E. LICENSE NUMBER 82283 WANTMAN GROUP, INC. 2910 MAGUIRE ROAD, SUITE 2008 OCOEE, FL 34761 CERTIFICATE OF AUTHORIZATION 6091	STATE OF FLORIDA DEPARTMENT OF TRANSPORTATION			<b>PLAN AND PROFILE (32)</b>	SHEET NO. <b>67</b>
DATE	DESCRIPTION	DATE	DESCRIPTION		ROAD NO.	COUNTY	FINANCIAL PROJECT ID		
				SR 710	OKEECHOBEE	419344-3-52-01			

THE OFFICIAL RECORD OF THIS SHEET IS THE ELECTRONIC FILE DIGITALLY SIGNED AND SEALED UNDER RULE 61G15-23.004, F.A.C.



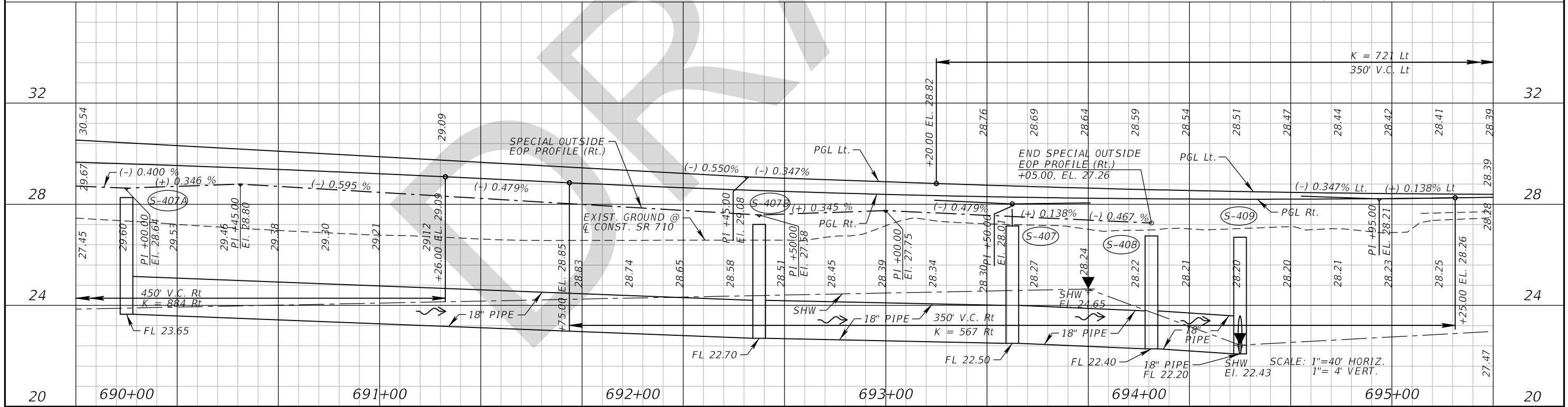
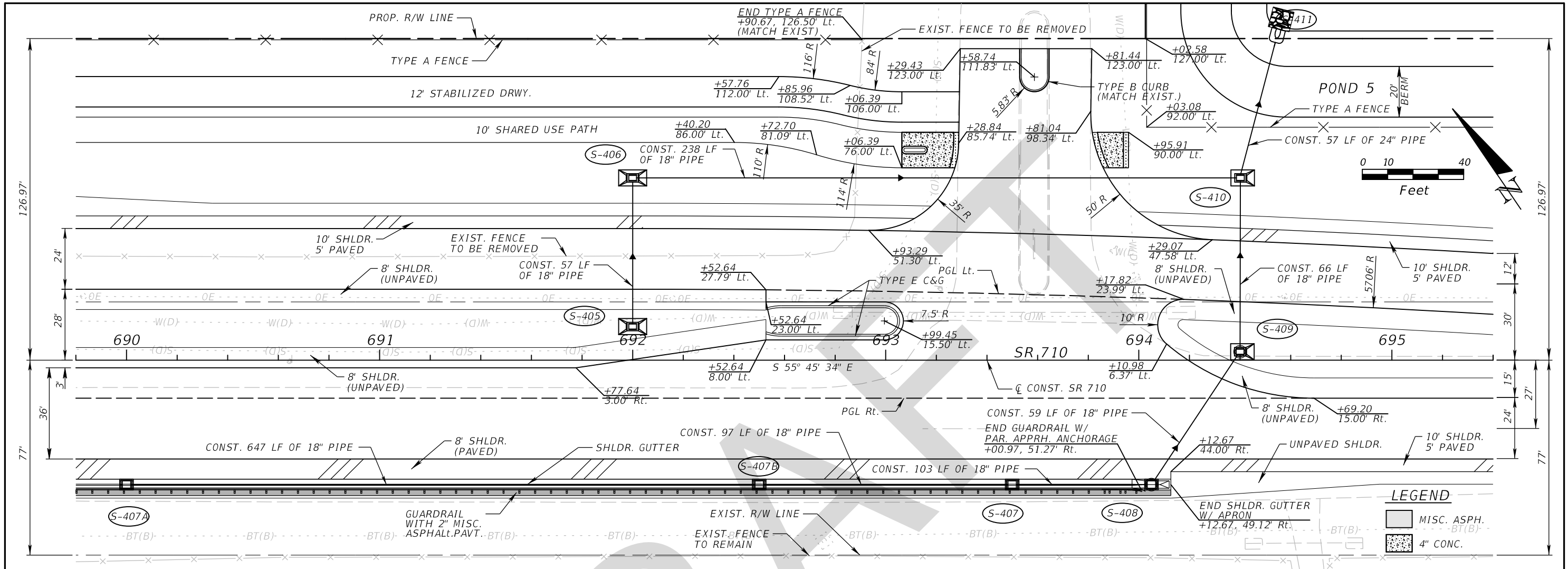
REVISIONS				GEORGE E. KNOX, P.E. P.E. LICENSE NUMBER 82283 WANTMAN GROUP, INC. 2910 MAGUIRE ROAD, SUITE 2008 OCOEE, FL 34761 CERTIFICATE OF AUTHORIZATION 6091	STATE OF FLORIDA DEPARTMENT OF TRANSPORTATION			<b>PLAN AND PROFILE (33)</b>	SHEET NO. <b>68</b>
DATE	DESCRIPTION	DATE	DESCRIPTION		ROAD NO.	COUNTY	FINANCIAL PROJECT ID		
				SR 710	OKEECHOBEE	419344-3-52-01			

THE OFFICIAL RECORD OF THIS SHEET IS THE ELECTRONIC FILE DIGITALLY SIGNED AND SEALED UNDER RULE 61G15-23.004, F.A.C.



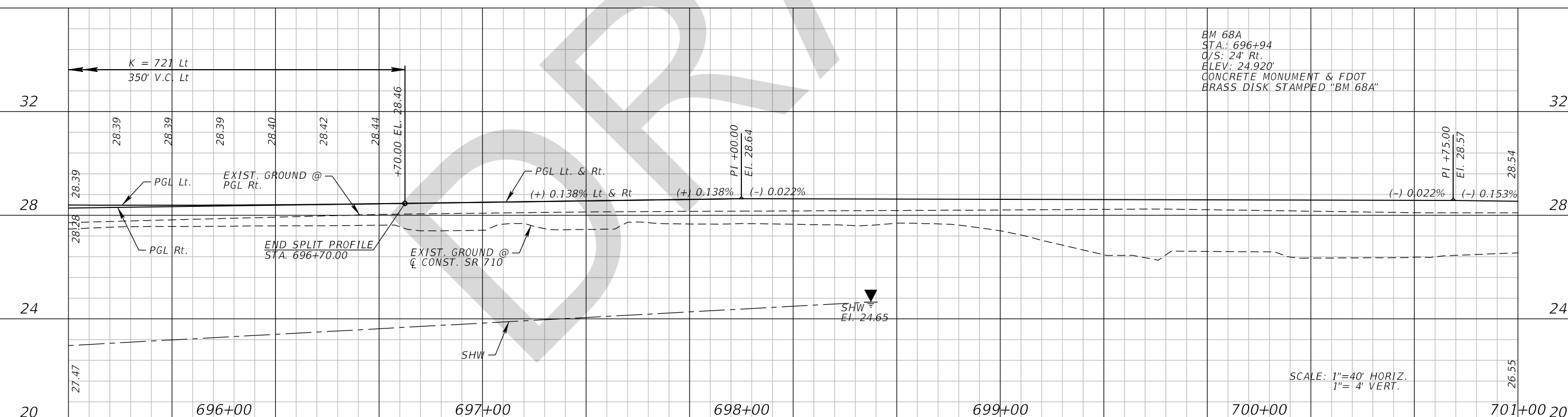
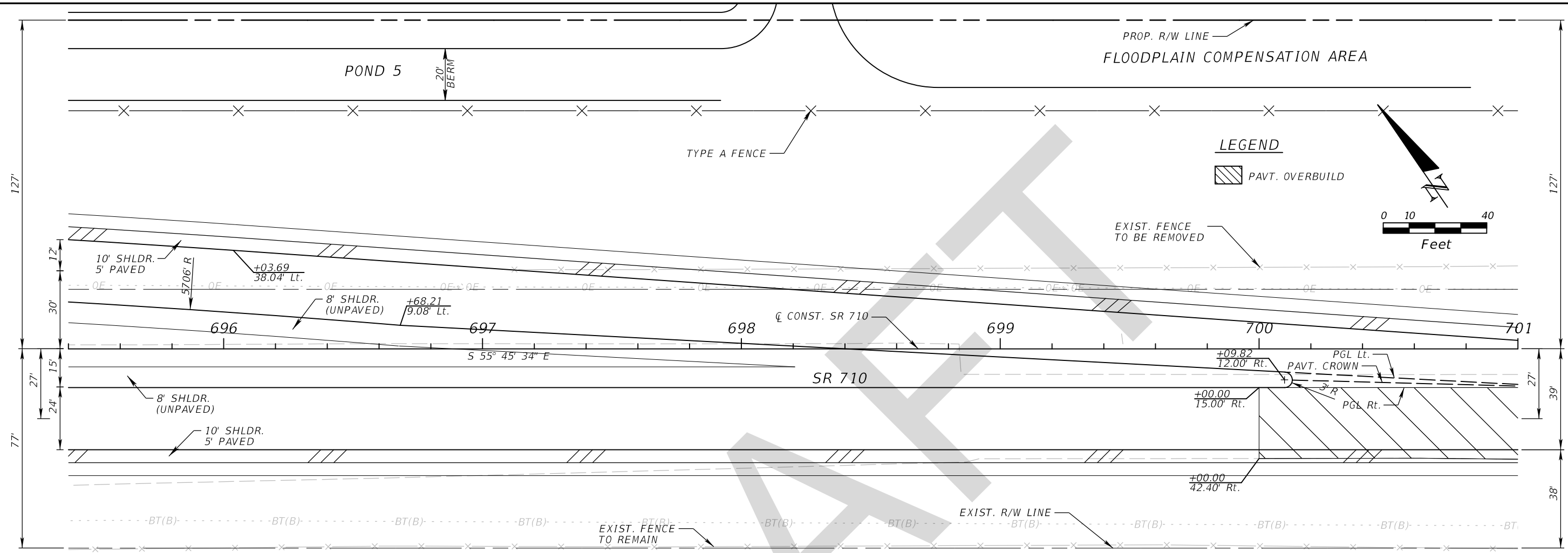
REVISIONS				GEORGE E. KNOX, P.E. P.E. LICENSE NUMBER 82283 WANTMAN GROUP, INC. 2910 MAGUIRE ROAD, SUITE 2008 OCOEE, FL 34761 CERTIFICATE OF AUTHORIZATION 6091	STATE OF FLORIDA DEPARTMENT OF TRANSPORTATION			<b>PLAN AND PROFILE (34)</b>	SHEET NO.  <b>69</b>
DATE	DESCRIPTION	DATE	DESCRIPTION		ROAD NO.	COUNTY	FINANCIAL PROJECT ID		
				SR 710	OKEECHOBEE	419344-3-52-01			

THE OFFICIAL RECORD OF THIS SHEET IS THE ELECTRONIC FILE DIGITALLY SIGNED AND SEALED UNDER RULE 61G15-23.004, F.A.C.



REVISIONS		DESCRIPTION		GEORGE E. KNOX, P.E. P.E. LICENSE NUMBER 82283 WANTMAN GROUP, INC. 2910 MAGUIRE ROAD, SUITE 2008 OCOEE, FL 34761 CERTIFICATE OF AUTHORIZATION 6091	STATE OF FLORIDA DEPARTMENT OF TRANSPORTATION			<b>PLAN AND PROFILE (35)</b>	SHEET NO.  <b>70</b>
DATE	DESCRIPTION	DATE	DESCRIPTION		ROAD NO.	COUNTY	FINANCIAL PROJECT ID		
				SR 710	OKEECHOBEE	419344-3-52-01			

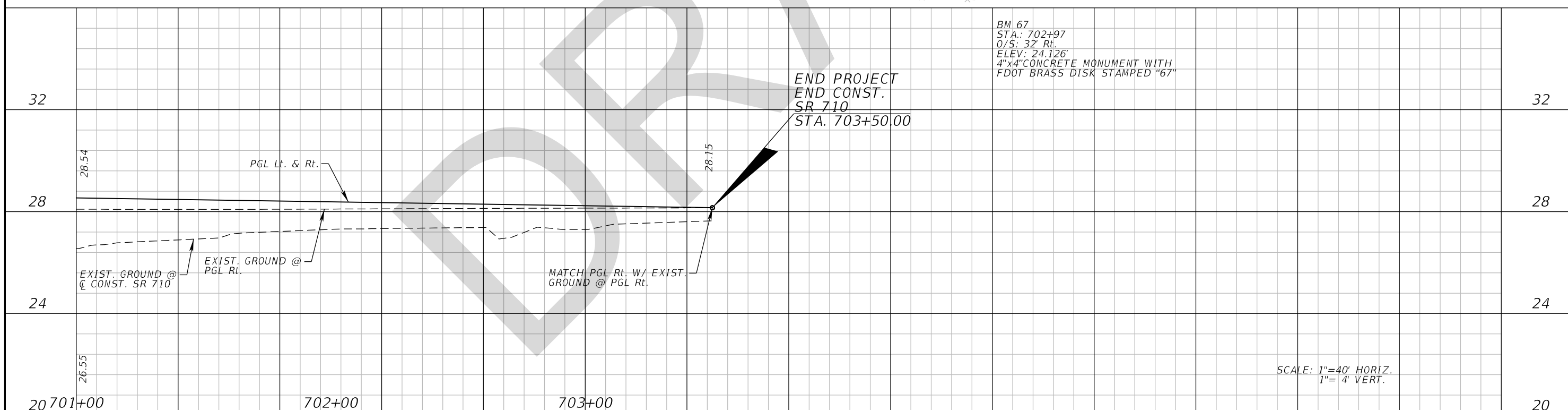
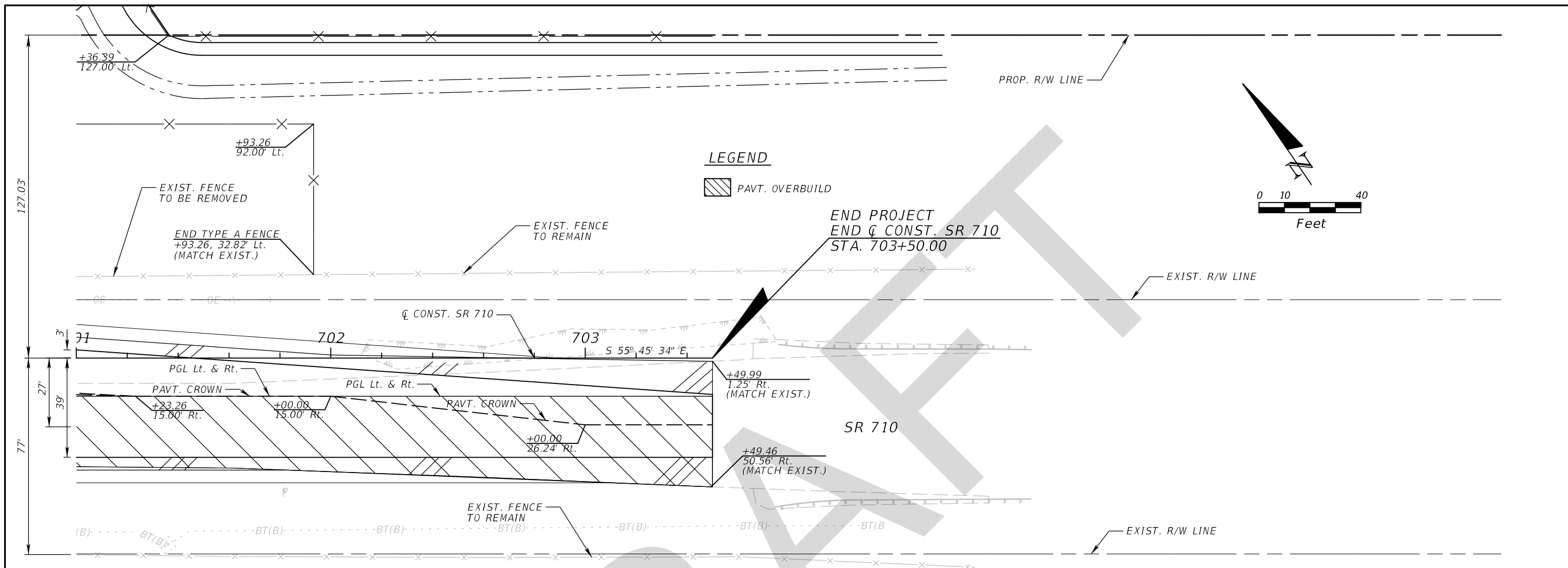
THE OFFICIAL RECORD OF THIS SHEET IS THE ELECTRONIC FILE DIGITALLY SIGNED AND SEALED UNDER RULE 61G15-23.004, F.A.C.



REVISIONS				GEORGE E. KNOX, P.E. P.E. LICENSE NUMBER 82283 WANTMAN GROUP, INC. 2910 MAGUIRE ROAD, SUITE 2008 OCOEE, FL 34761 CERTIFICATE OF AUTHORIZATION 6091	STATE OF FLORIDA DEPARTMENT OF TRANSPORTATION			SHEET NO.  <b>71</b>
DATE	DESCRIPTION	DATE	DESCRIPTION		ROAD NO.	COUNTY	FINANCIAL PROJECT ID	
					SR 710	OKEECHOBEE	419344-3-52-01	

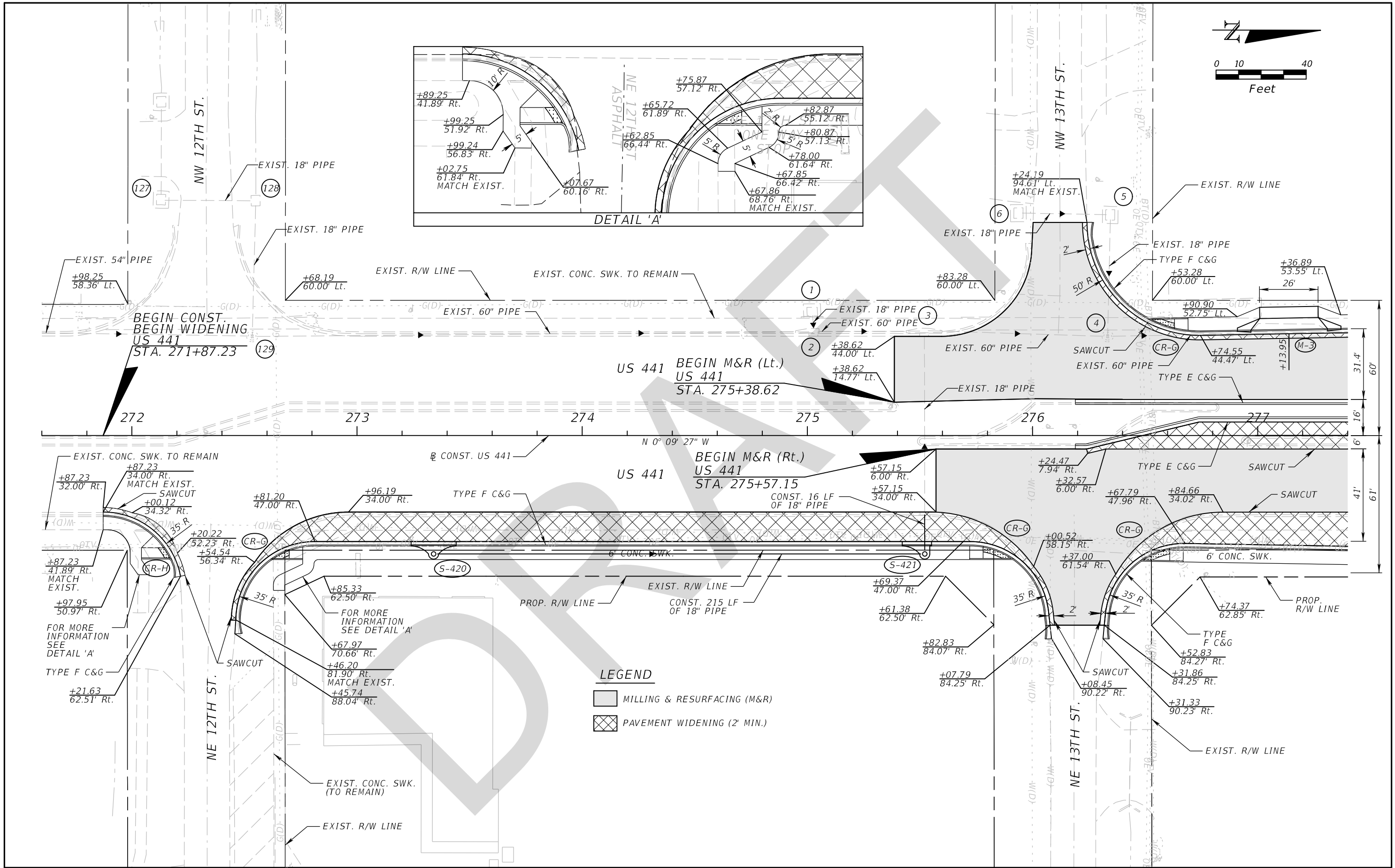
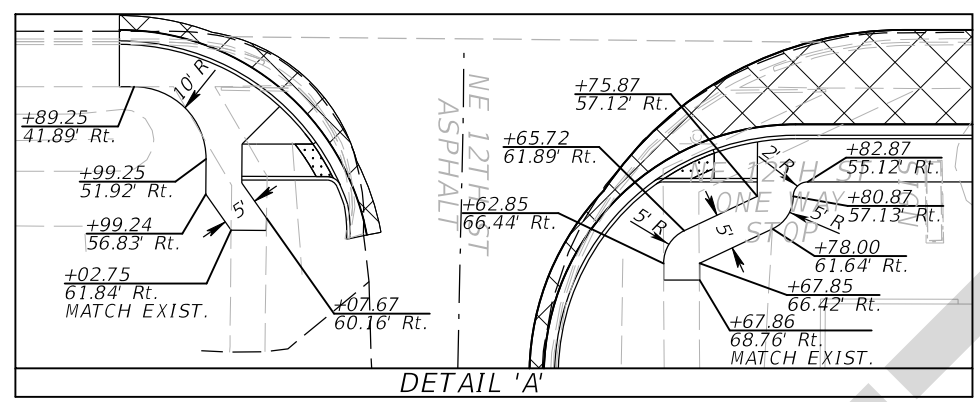
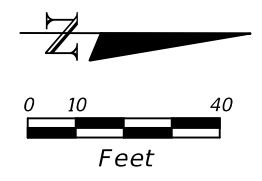
**PLAN AND PROFILE (36)**

THE OFFICIAL RECORD OF THIS SHEET IS THE ELECTRONIC FILE DIGITALLY SIGNED AND SEALED UNDER RULE 61G15-23.004, F.A.C.



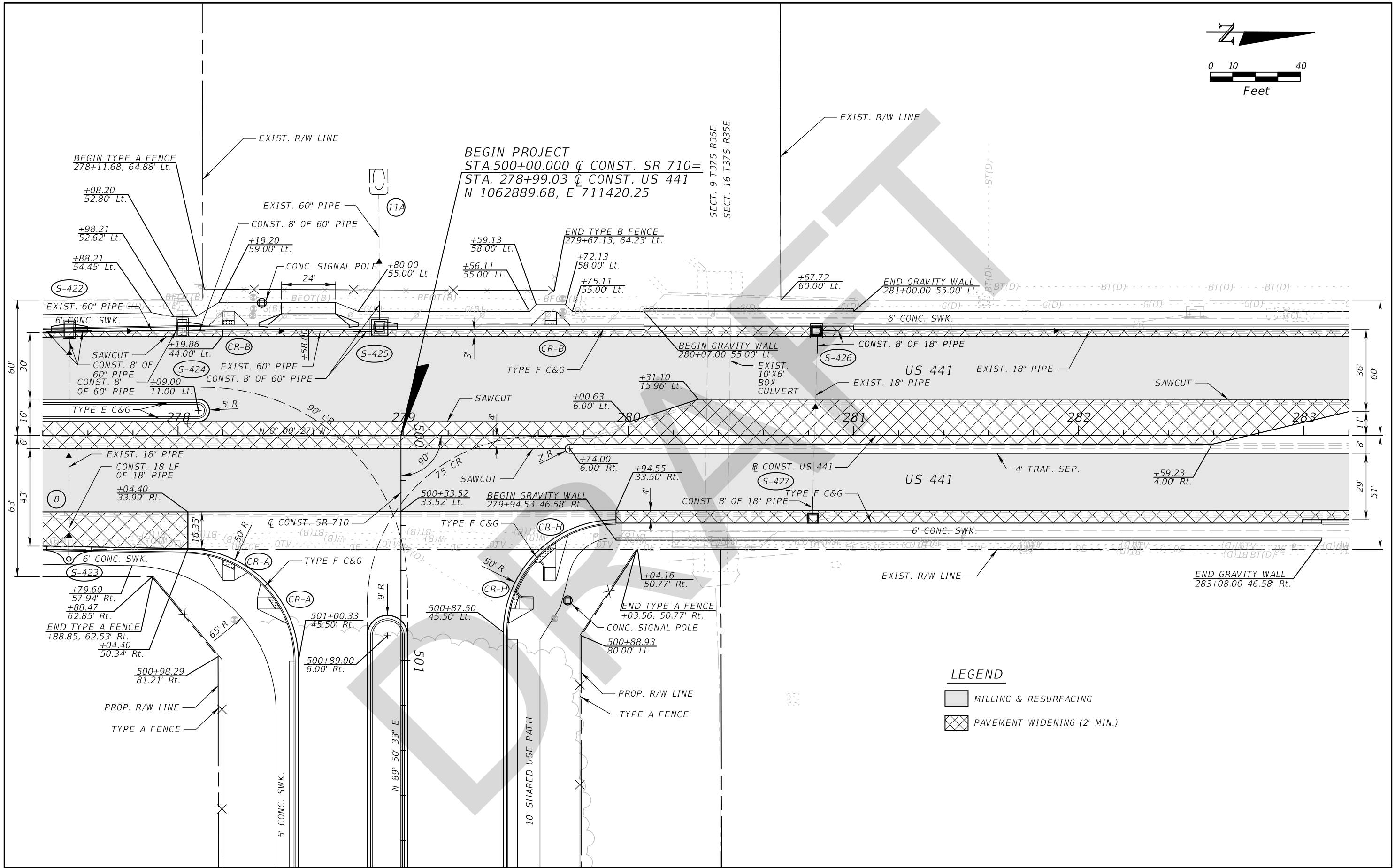
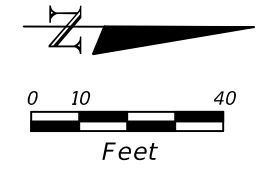
REVISIONS				GEORGE E. KNOX, P.E. P.E. LICENSE NUMBER 82283 WANTMAN GROUP, INC. 2910 MAGUIRE ROAD, SUITE 2008 OCOEE, FL 34761 CERTIFICATE OF AUTHORIZATION 6091	STATE OF FLORIDA DEPARTMENT OF TRANSPORTATION			<b>PLAN AND PROFILE (37)</b>	SHEET NO.  <b>72</b>
DATE	DESCRIPTION	DATE	DESCRIPTION		ROAD NO.	COUNTY	FINANCIAL PROJECT ID		
					SR 710	OKEECHOBEE	419344-3-52-01		

THE OFFICIAL RECORD OF THIS SHEET IS THE ELECTRONIC FILE DIGITALLY SIGNED AND SEALED UNDER RULE 61G15-23.004, F.A.C.



REVISIONS				GEORGE E. KNOX, P.E. P.E. LICENSE NUMBER 82283 WANTMAN GROUP, INC. 2910 MAGUIRE ROAD, SUITE 2008 OCOEE, FL 34761 CERTIFICATE OF AUTHORIZATION 6091	STATE OF FLORIDA DEPARTMENT OF TRANSPORTATION			<b>ROADWAY PLAN (38)</b>  <b>US 441</b>	SHEET NO.  <b>73</b>
DATE	DESCRIPTION	DATE	DESCRIPTION		ROAD NO.	COUNTY	FINANCIAL PROJECT ID		
					SR 710	OKEECHOBEE	419344-3-52-01		

THE OFFICIAL RECORD OF THIS SHEET IS THE ELECTRONIC FILE DIGITALLY SIGNED AND SEALED UNDER RULE 61G15-23.004, F.A.C.



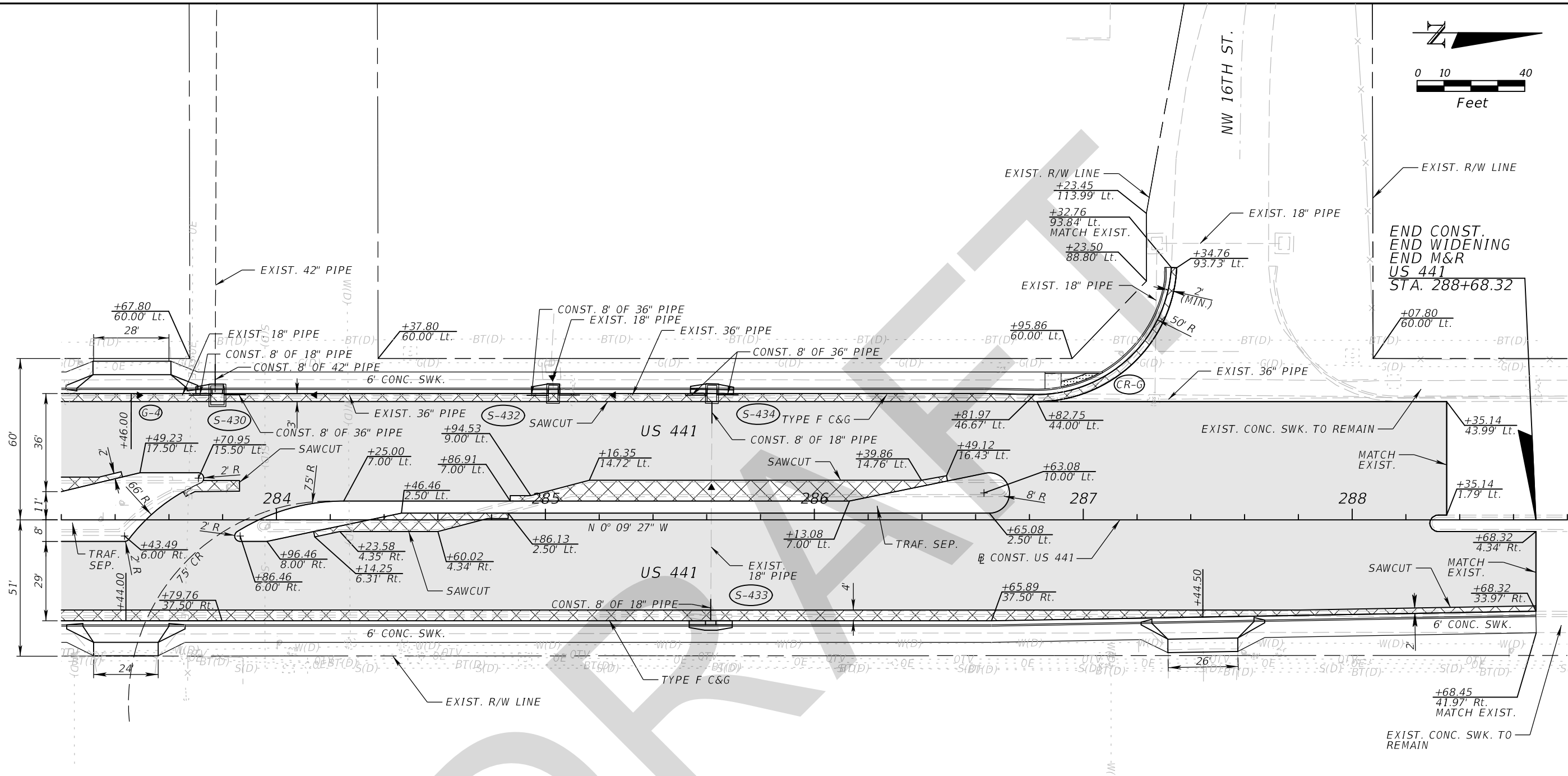
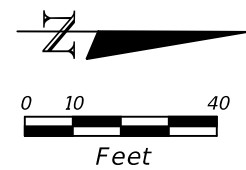
**LEGEND**

- MILLING & RESURFACING
- PAVEMENT WIDENING (2' MIN.)

REVISIONS				GEORGE E. KNOX, P.E. P.E. LICENSE NUMBER 82283 WANTMAN GROUP, INC. 2910 MAGUIRE ROAD, SUITE 2008 OCOEE, FL 34761 CERTIFICATE OF AUTHORIZATION 6091	STATE OF FLORIDA DEPARTMENT OF TRANSPORTATION			ROADWAY PLAN (39)  US 441	SHEET NO.  74
DATE	DESCRIPTION	DATE	DESCRIPTION		ROAD NO.	COUNTY	FINANCIAL PROJECT ID		
					SR 710	OKEECHOBEE	419344-3-52-01		

THE OFFICIAL RECORD OF THIS SHEET IS THE ELECTRONIC FILE DIGITALLY SIGNED AND SEALED UNDER RULE 61G15-23.004, F.A.C.





**LEGEND**

- MILLING & RESURFACING (M&R)
- PAVEMENT WIDENING (2' MIN.)

END CONST.  
END WIDENING  
END M&R  
US 441  
STA. 288+68.32

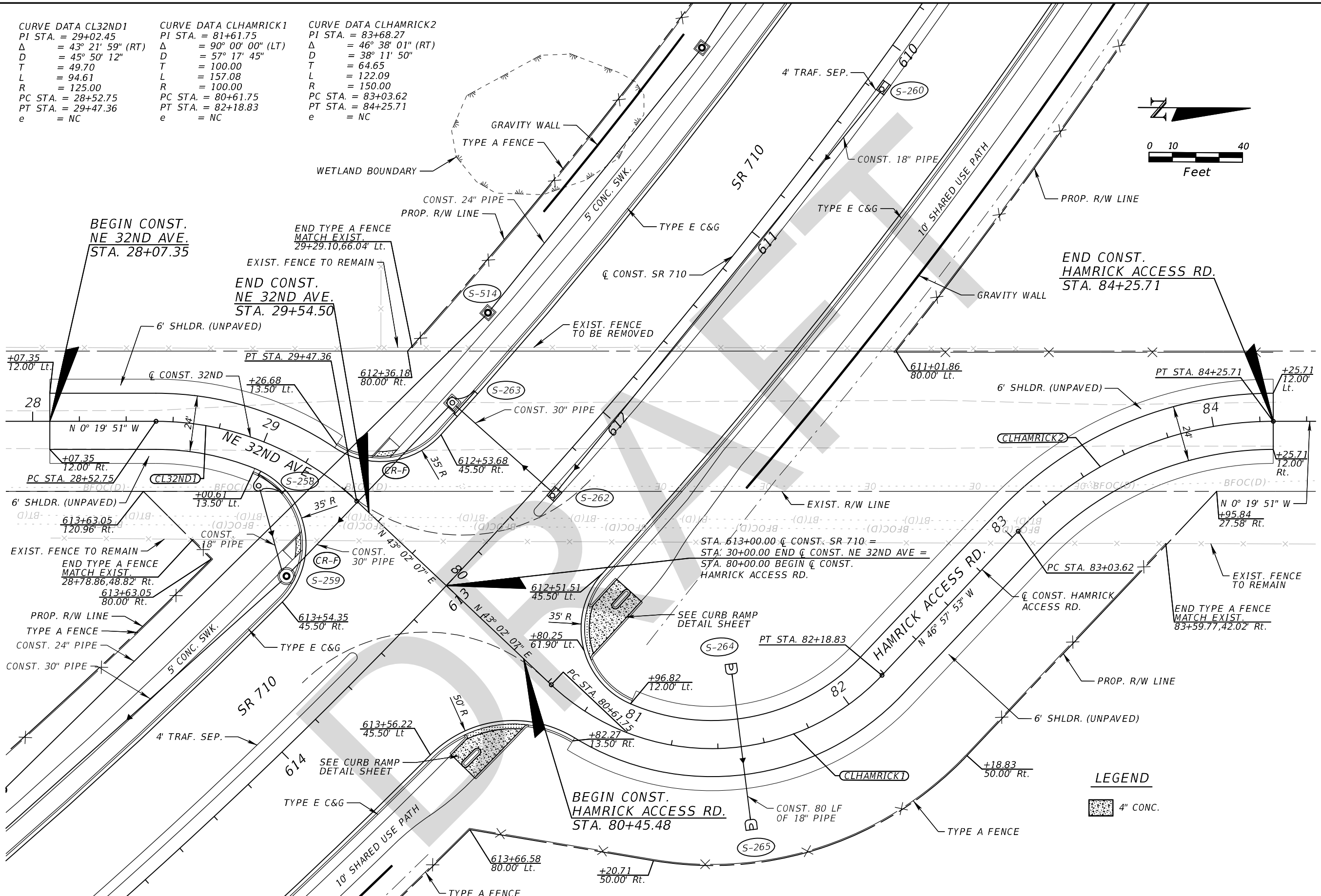
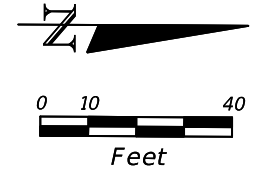
REVISIONS				GEORGE E. KNOX, P.E. P.E. LICENSE NUMBER 82283 WANTMAN GROUP, INC. 2910 MAGUIRE ROAD, SUITE 2008 OCOEE, FL 34761 CERTIFICATE OF AUTHORIZATION 6091	STATE OF FLORIDA DEPARTMENT OF TRANSPORTATION			<b>ROADWAY PLAN (40)</b>  <b>US 441</b>	SHEET NO.
DATE	DESCRIPTION	DATE	DESCRIPTION		ROAD NO.	COUNTY	FINANCIAL PROJECT ID		75
					SR 710	OKEECHOBEE	419344-3-52-01		

THE OFFICIAL RECORD OF THIS SHEET IS THE ELECTRONIC FILE DIGITALLY SIGNED AND SEALED UNDER RULE 61G15-23.004, F.A.C.

CURVE DATA CL32ND1  
 PI STA. = 29+02.45  
 Δ = 43° 21' 59" (RT)  
 D = 45° 50' 12"  
 T = 49.70  
 L = 94.61  
 R = 125.00  
 PC STA. = 28+52.75  
 PT STA. = 29+47.36  
 e = NC

CURVE DATA CLHAMRICK1  
 PI STA. = 81+61.75  
 Δ = 90° 00' 00" (LT)  
 D = 57° 17' 45"  
 T = 100.00  
 L = 157.08  
 R = 150.00  
 PC STA. = 80+61.75  
 PT STA. = 82+18.83  
 e = NC

CURVE DATA CLHAMRICK2  
 PI STA. = 83+68.27  
 Δ = 46° 38' 01" (RT)  
 D = 38° 11' 50"  
 T = 64.65  
 L = 122.09  
 R = 150.00  
 PC STA. = 83+03.62  
 PT STA. = 84+25.71  
 e = NC

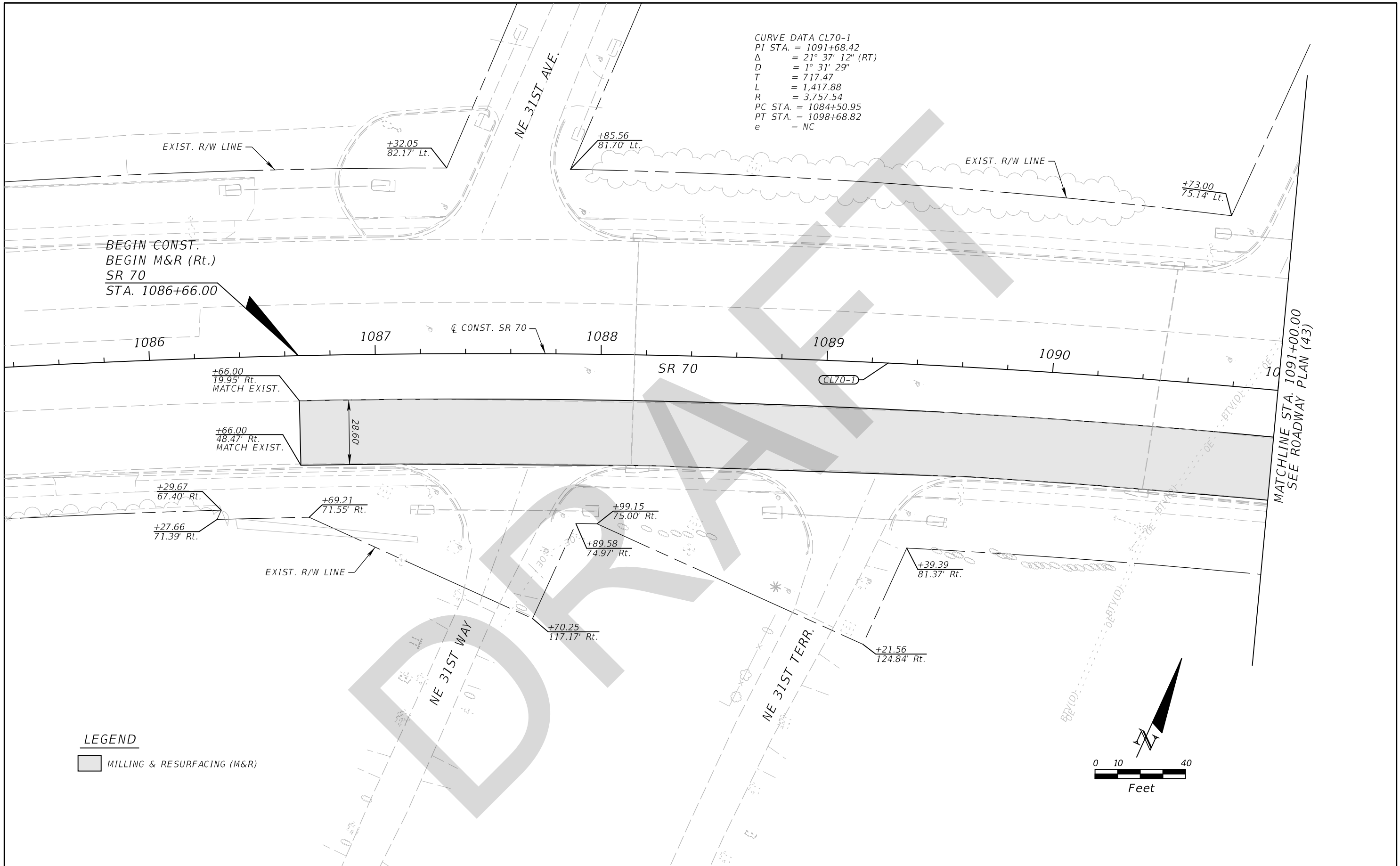


**LEGEND**  
 4" CONC.

REVISIONS		REVISIONS		GEORGE E. KNOX, P.E. P.E. LICENSE NUMBER 82283 WANTMAN GROUP, INC. 2910 MAGUIRE ROAD, SUITE 2008 OCOEE, FL 34761 CERTIFICATE OF AUTHORIZATION 6091	STATE OF FLORIDA DEPARTMENT OF TRANSPORTATION			<b>ROADWAY PLAN (41)</b> <b>NE 32ND AVE. / HAMRICK</b> <b>ACCESS RD.</b>	SHEET NO. <b>76</b>
DATE	DESCRIPTION	DATE	DESCRIPTION		ROAD NO.	COUNTY	FINANCIAL PROJECT ID		
					SR 710	OKEECHOBEE	419344-3-52-01		

THE OFFICIAL RECORD OF THIS SHEET IS THE ELECTRONIC FILE DIGITALLY SIGNED AND SEALED UNDER RULE 61G15-23.004, F.A.C.

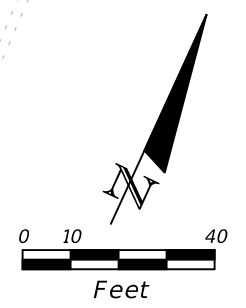
CURVE DATA CL70-1  
 PI STA. = 1091+68.42  
 $\Delta$  = 21° 37' 12" (RT)  
 D = 1° 31' 29"  
 T = 717.47  
 L = 1,417.88  
 R = 3,757.54  
 PC STA. = 1084+50.95  
 PT STA. = 1098+68.82  
 e = NC



BEGIN CONST.  
 BEGIN M&R (Rt.)  
 SR 70  
 STA. 1086+66.00

MATCHLINE STA. 1091+00.00  
 SEE ROADWAY PLAN (43)

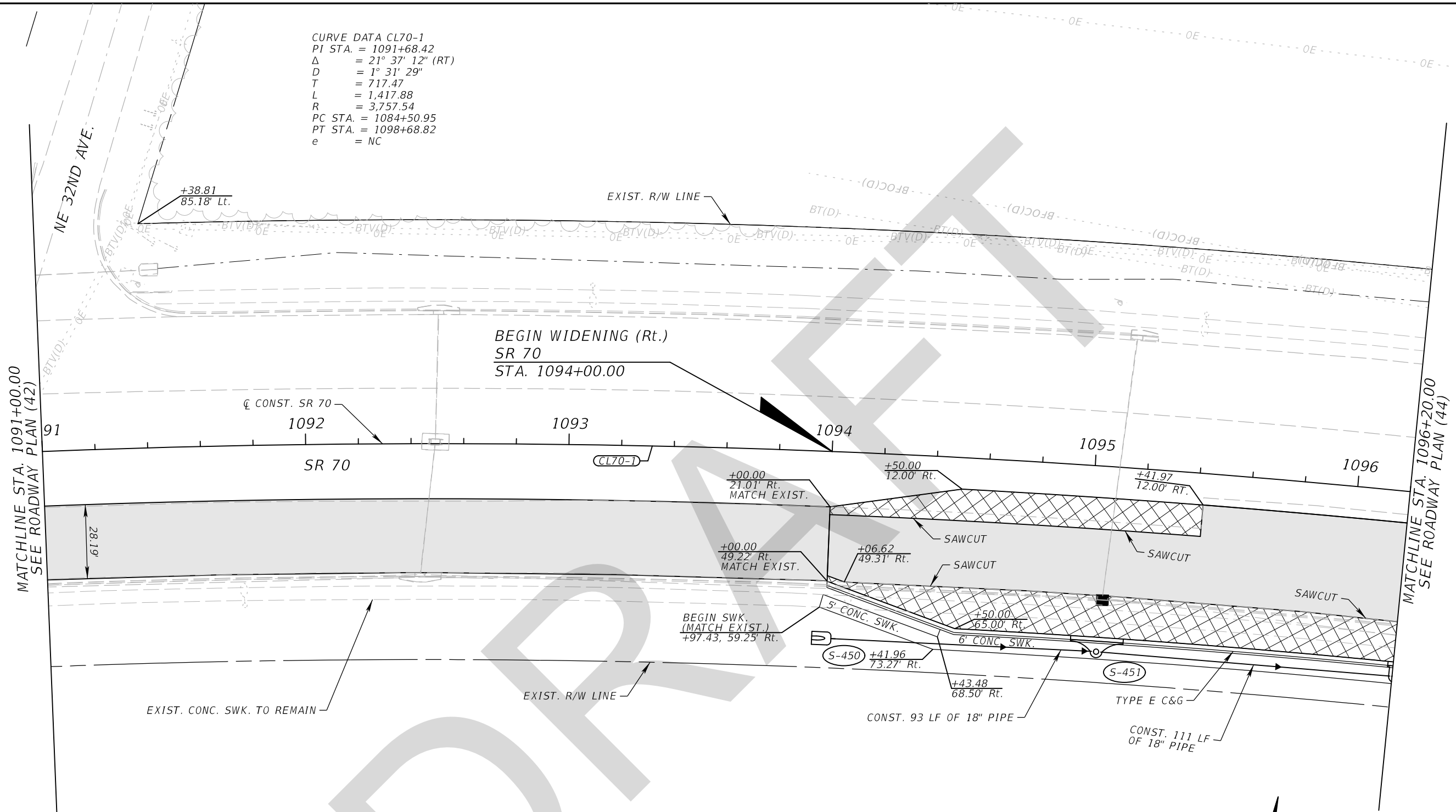
**LEGEND**  
 [Shaded Box] MILLING & RESURFACING (M&R)



REVISIONS				GEORGE E. KNOX, P.E. P.E. LICENSE NUMBER 82283 WANTMAN GROUP, INC. 2910 MAGUIRE ROAD, SUITE 2008 OCOEE, FL 34761 CERTIFICATE OF AUTHORIZATION 6091	STATE OF FLORIDA DEPARTMENT OF TRANSPORTATION			<b>ROADWAY PLAN (42)</b> <b>SR 70</b>	SHEET NO. <b>77</b>
DATE	DESCRIPTION	DATE	DESCRIPTION		ROAD NO.	COUNTY	FINANCIAL PROJECT ID		
					SR 710	OKEECHOBEE	419344-3-52-01		

THE OFFICIAL RECORD OF THIS SHEET IS THE ELECTRONIC FILE DIGITALLY SIGNED AND SEALED UNDER RULE 61G15-23.004, F.A.C.

CURVE DATA CL70-1  
 PI STA. = 1091+68.42  
 $\Delta$  = 21° 37' 12" (RT)  
 D = 1° 31' 29"  
 T = 717.47  
 L = 1,417.88  
 R = 3,757.54  
 PC STA. = 1084+50.95  
 PT STA. = 1098+68.82  
 e = NC



**LEGEND**

- MILLING & RESURFACING (M&R)
- PAVEMENT WIDENING (2' MIN.)

REVISIONS				GEORGE E. KNOX, P.E. P.E. LICENSE NUMBER 82283 WANTMAN GROUP, INC. 2910 MAGUIRE ROAD, SUITE 2008 OCOEE, FL 34761 CERTIFICATE OF AUTHORIZATION 6091	STATE OF FLORIDA DEPARTMENT OF TRANSPORTATION			<b>ROADWAY PLAN (43)</b> <b>SR 70</b>	SHEET NO.
DATE	DESCRIPTION	DATE	DESCRIPTION		ROAD NO.	COUNTY	FINANCIAL PROJECT ID		78
					SR 710	OKEECHOBEE	419344-3-52-01		

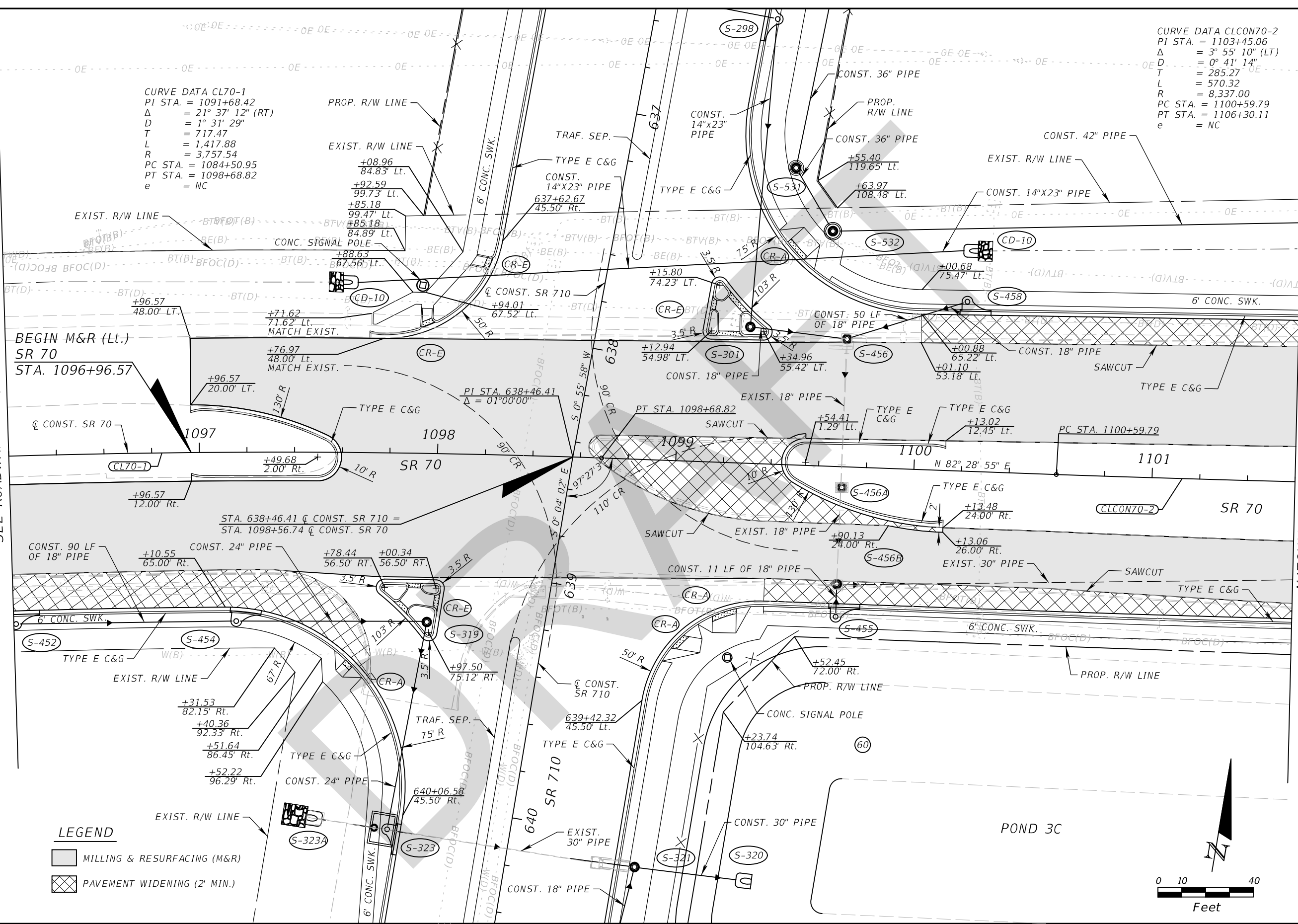
THE OFFICIAL RECORD OF THIS SHEET IS THE ELECTRONIC FILE DIGITALLY SIGNED AND SEALED UNDER RULE 61G15-23.004, F.A.C.

CURVE DATA CL70-1  
 PI STA. = 1091+68.42  
 $\Delta$  = 21° 37' 12" (RT)  
 D = 1° 31' 29"  
 T = 717.47  
 L = 1,417.88  
 R = 3,757.54  
 PC STA. = 1084+50.95  
 PT STA. = 1098+68.82  
 e = NC

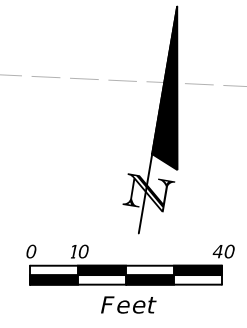
CURVE DATA CLCON70-2  
 PI STA. = 1103+45.06  
 $\Delta$  = 3° 55' 10" (LT)  
 D = 0° 41' 14"  
 T = 285.27  
 L = 570.32  
 R = 8,337.00  
 PC STA. = 1100+59.79  
 PT STA. = 1106+30.11  
 e = NC

MATCHLINE STA. 1096+20.00  
SEE ROADWAY PLAN (43)

MATCHLINE STA. 1101+60.00  
SEE ROADWAY PLAN (45)



**LEGEND**  
 [Shaded Box] MILLING & RESURFACING (M&R)  
 [Cross-hatched Box] PAVEMENT WIDENING (2' MIN.)



REVISIONS				GEORGE E. KNOX, P.E. P.E. LICENSE NUMBER 82283 WANTMAN GROUP, INC. 2910 MAGUIRE ROAD, SUITE 2008 OCOEE, FL 34761 CERTIFICATE OF AUTHORIZATION 6091	STATE OF FLORIDA DEPARTMENT OF TRANSPORTATION			<b>ROADWAY PLAN (44)</b>  <b>SR 70</b>	SHEET NO.  <b>79</b>
DATE	DESCRIPTION	DATE	DESCRIPTION		ROAD NO.	COUNTY	FINANCIAL PROJECT ID		
					SR 70	OKEECHOBEE	419344-3-52-01		

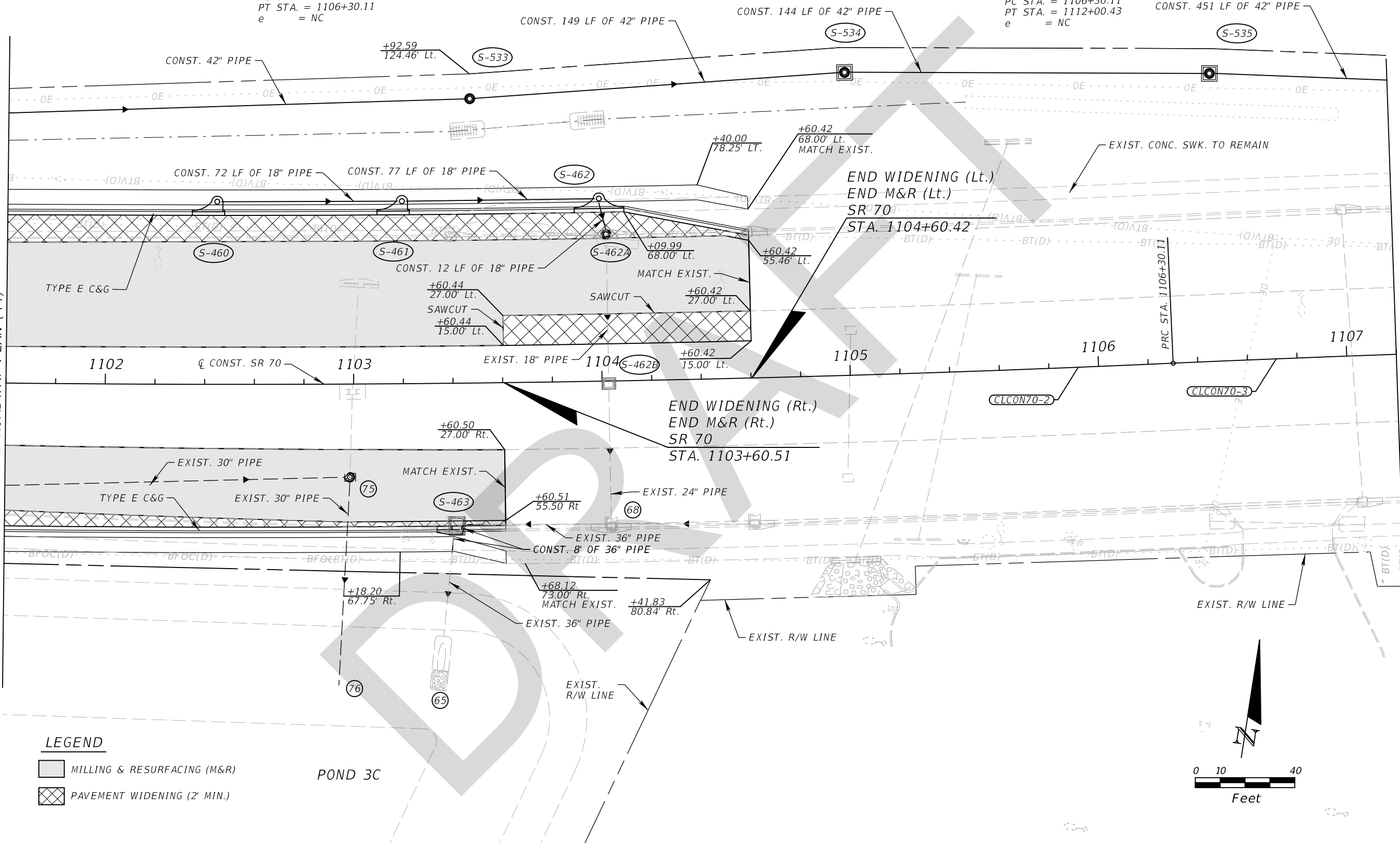
THE OFFICIAL RECORD OF THIS SHEET IS THE ELECTRONIC FILE DIGITALLY SIGNED AND SEALED UNDER RULE 61G15-23.004, F.A.C.

CURVE DATA CLCON70-2  
 PI STA. = 1103+45.06  
 $\Delta$  = 3° 55' 10" (LT)  
 D = 0° 41' 14"  
 T = 285.27  
 L = 570.32  
 R = 8,337.00  
 PC STA. = 1100+59.79  
 PT STA. = 1106+30.11  
 e = NC



CURVE DATA CLCON70-3  
 PI STA. = 1109+15.38  
 $\Delta$  = 3° 55' 10" (RT)  
 D = 0° 41' 14"  
 T = 285.27  
 L = 570.32  
 R = 8,337.00  
 PC STA. = 1106+30.11  
 PT STA. = 1112+00.43  
 e = NC

MATCHLINE STA. 1101+60.00  
 SEE ROADWAY PLAN (44)

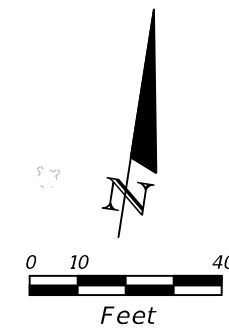
MATCHLINE STA. 1107+20.00  
 SEE ROADWAY PLAN (45B)



**LEGEND**

-  MILLING & RESURFACING (M&R)
-  PAVEMENT WIDENING (2' MIN.)

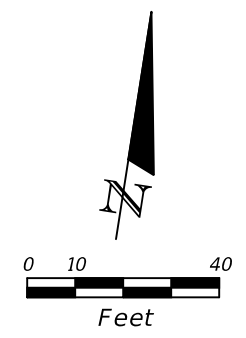
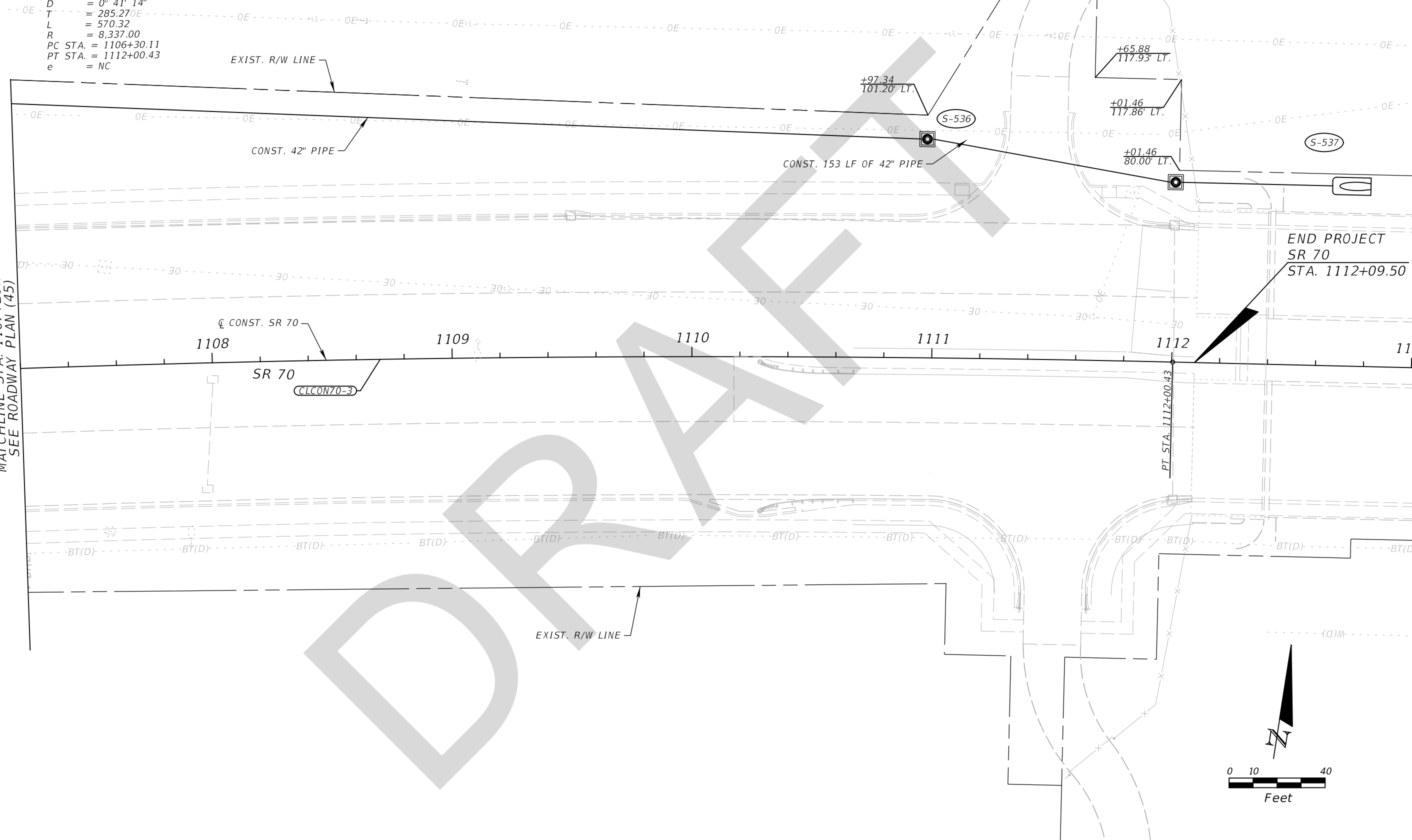
POND 3C



REVISIONS				GEORGE E. KNOX, P.E. P.E. LICENSE NUMBER 82283 WANTMAN GROUP, INC. 2910 MAGUIRE ROAD, SUITE 2008 OCOEE, FL 34761 CERTIFICATE OF AUTHORIZATION 6091	STATE OF FLORIDA DEPARTMENT OF TRANSPORTATION			ROADWAY PLAN (45) SR 70	SHEET NO. 80
DATE	DESCRIPTION	DATE	DESCRIPTION		ROAD NO.	COUNTY	FINANCIAL PROJECT ID		
					SR 710	OKEECHOBEE	419344-3-52-01		

CURVE DATA CLCON70-3  
 PI STA. = 1109+15.38  
 $\Delta$  = 3° 55' 10" (RT)  
 D = 0° 41' 14"  
 T = 285.270E  
 L = 570.32  
 R = 8,337.00  
 PC STA. = 1106+30.11  
 PT STA. = 1112+00.43  
 e = NC

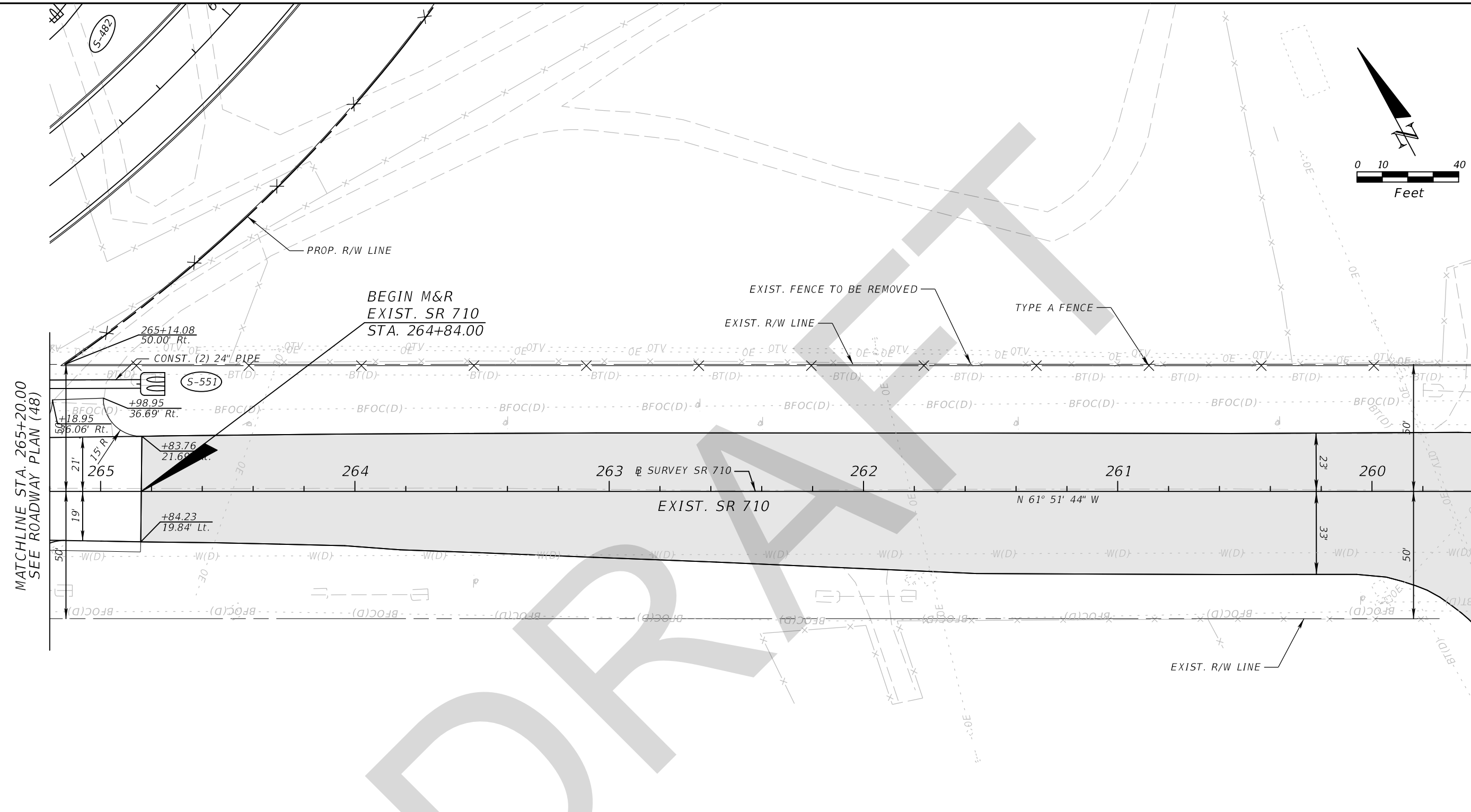
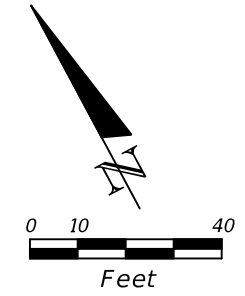
MATCHLINE STA. 1107+20.00  
SEE ROADWAY PLAN (45)



DRAFT

REVISIONS				GEORGE E. KNOX, P.E. P.E. LICENSE NUMBER 82283 WANTMAN GROUP, INC. 2910 MAGUIRE ROAD, SUITE 2008 OCOEE, FL 34761 CERTIFICATE OF AUTHORIZATION 6091	STATE OF FLORIDA DEPARTMENT OF TRANSPORTATION			<b>ROADWAY PLAN (45B)</b> <b>SR 70</b>	SHEET NO.
DATE	DESCRIPTION	DATE	DESCRIPTION		ROAD NO.	COUNTY	FINANCIAL PROJECT ID		81
					SR 710	OKEECHOBEE	419344-3-52-01		

THE OFFICIAL RECORD OF THIS SHEET IS THE ELECTRONIC FILE DIGITALLY SIGNED AND SEALED UNDER RULE 61G15-23.004, F.A.C.



MATCHLINE STA. 265+20.00  
SEE ROADWAY PLAN (48)

MATCHLINE STA. 259+60.00  
SEE ROADWAY PLAN (47)

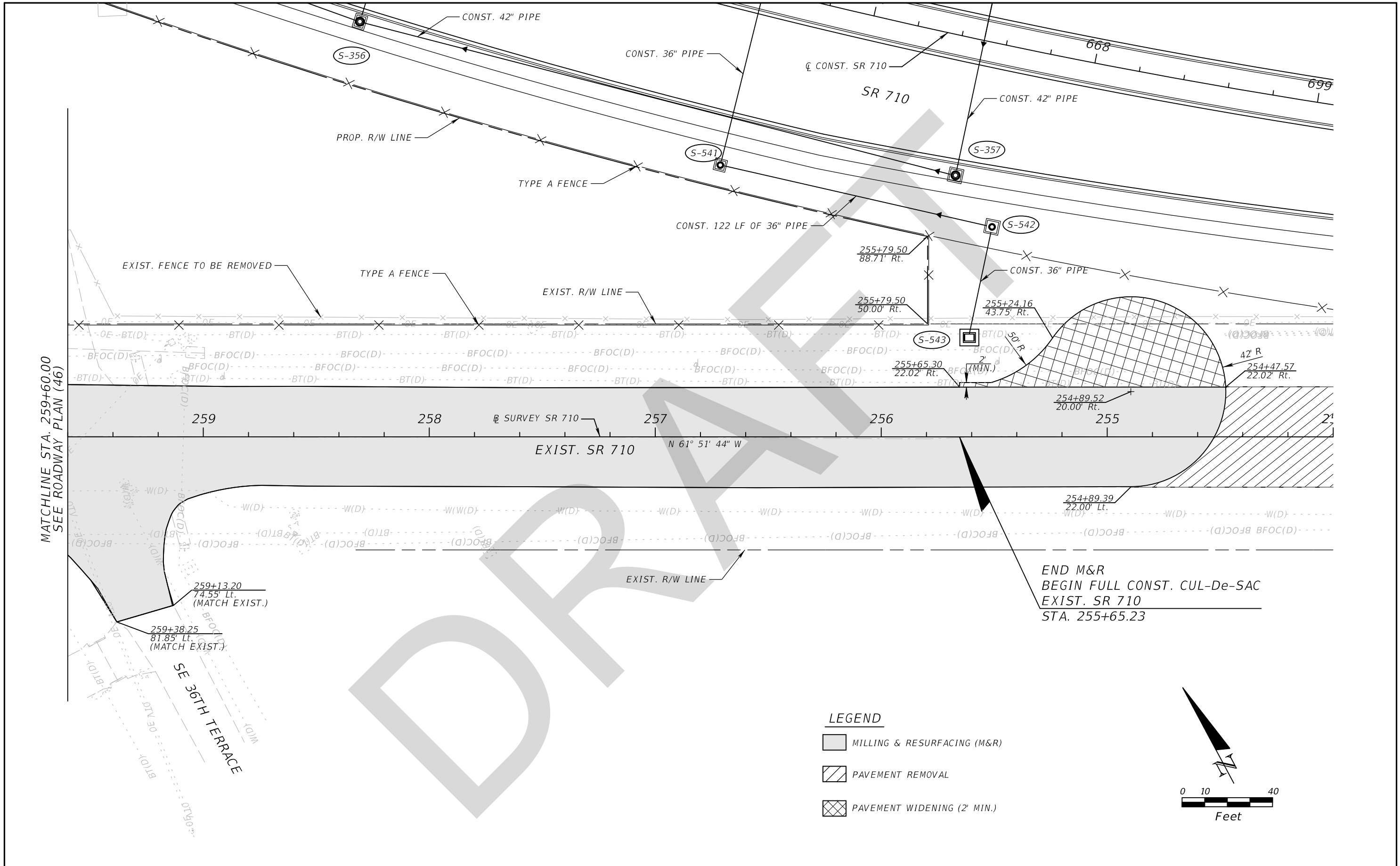
**LEGEND**

MILLING & RESURFACING (M&R)




REVISIONS				GEORGE E. KNOX, P.E. P.E. LICENSE NUMBER 82283 WANTMAN GROUP, INC. 2910 MAGUIRE ROAD, SUITE 2008 OCOEE, FL 34761 CERTIFICATE OF AUTHORIZATION 6091	STATE OF FLORIDA DEPARTMENT OF TRANSPORTATION			<b>ROADWAY PLAN (46)</b> <b>EXIST. SR 710</b>	SHEET NO.
DATE	DESCRIPTION	DATE	DESCRIPTION		ROAD NO.	COUNTY	FINANCIAL PROJECT ID		82
					SR 710	OKEECHOBEE	419344-3-52-01		

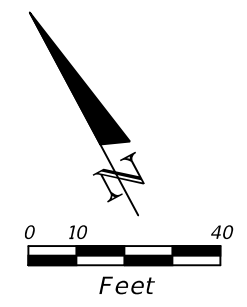
THE OFFICIAL RECORD OF THIS SHEET IS THE ELECTRONIC FILE DIGITALLY SIGNED AND SEALED UNDER RULE 61G15-23.004, F.A.C.





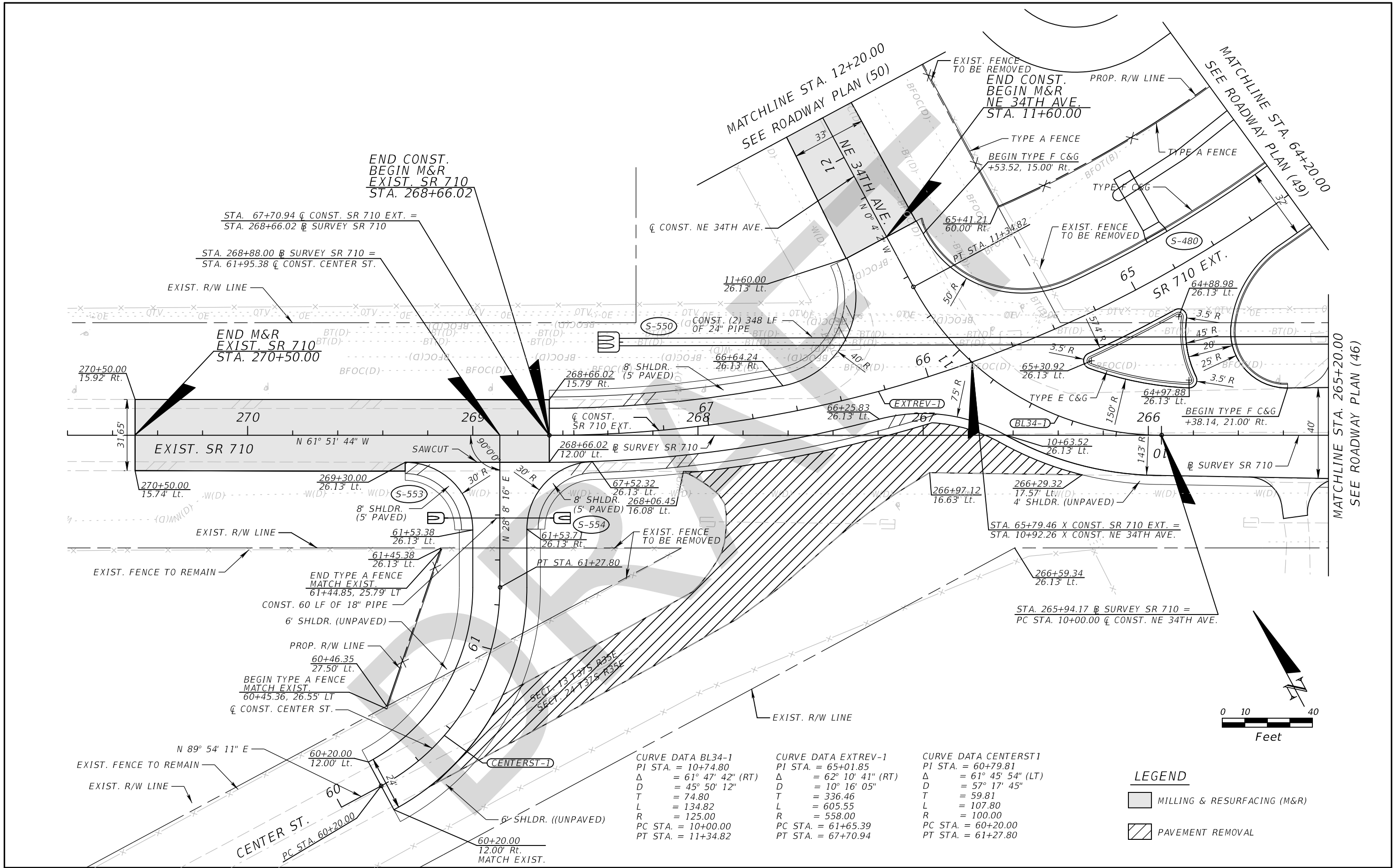
**LEGEND**

-  MILLING & RESURFACING (M&R)
-  PAVEMENT REMOVAL
-  PAVEMENT WIDENING (2' MIN.)



REVISIONS				GEORGE E. KNOX, P.E. P.E. LICENSE NUMBER 82283 WANTMAN GROUP, INC. 2910 MAGUIRE ROAD, SUITE 2008 OCOEE, FL 34761 CERTIFICATE OF AUTHORIZATION 6091	STATE OF FLORIDA DEPARTMENT OF TRANSPORTATION			ROADWAY PLAN (47) EXIST. SR 710	SHEET NO. 83
DATE	DESCRIPTION	DATE	DESCRIPTION		ROAD NO.	COUNTY	FINANCIAL PROJECT ID		
					SR 710	OKEECHOBEE	419344-3-52-01		

THE OFFICIAL RECORD OF THIS SHEET IS THE ELECTRONIC FILE DIGITALLY SIGNED AND SEALED UNDER RULE 61G15-23.004, F.A.C.



END CONST.  
BEGIN M&R  
EXIST. SR 710  
STA. 268+66.02

STA. 67+70.94  $\bar{C}$  CONST. SR 710 EXT. =  
STA. 268+66.02  $\bar{B}$  SURVEY SR 710

STA. 268+88.00  $\bar{B}$  SURVEY SR 710 =  
STA. 61+95.38  $\bar{C}$  CONST. CENTER ST.

EXIST. R/W LINE

END M&R  
EXIST. SR 710  
STA. 270+50.00

EXIST. SR 710

SAWCUT

CONST. (2) 348 LF  
OF 24" PIPE

8' SHLDR.  
(5' PAVED)

CONST. SR 710 EXT.

8' SHLDR.  
(5' PAVED)

8' SHLDR. 268+06.45  
(5' PAVED) 16.08' LT.

EXIST. FENCE  
TO BE REMOVED

END TYPE A FENCE  
MATCH EXIST.

CONST. 60 LF OF 18" PIPE

6' SHLDR. (UNPAVED)

PROP. R/W LINE

BEGIN TYPE A FENCE  
MATCH EXIST.

$\bar{C}$  CONST. CENTER ST.

EXIST. FENCE TO REMAIN

EXIST. R/W LINE

CENTER ST.

6' SHLDR. ((UNPAVED)

MATCH EXIST.


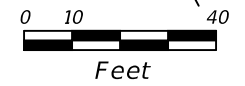
CURVE DATA BL34-1  
PI STA. = 10+74.80  
 $\Delta$  = 61° 47' 42" (RT)  
D = 45° 50' 12"  
T = 74.80  
L = 134.82  
R = 125.00  
PC STA. = 10+00.00  
PT STA. = 11+34.82

CURVE DATA EXTREV-1  
PI STA. = 65+01.85  
 $\Delta$  = 62° 10' 41" (RT)  
D = 10° 16' 05"  
T = 336.46  
L = 605.55  
R = 558.00  
PC STA. = 61+65.39  
PT STA. = 67+70.94

CURVE DATA CENTERST1  
PI STA. = 60+79.81  
 $\Delta$  = 61° 45' 54" (LT)  
D = 57° 17' 45"  
T = 59.81  
L = 107.80  
R = 100.00  
PC STA. = 60+20.00  
PT STA. = 61+27.80

LEGEND

- MILLING & RESURFACING (M&R)
- PAVEMENT REMOVAL



REVISIONS			
DATE	DESCRIPTION	DATE	DESCRIPTION

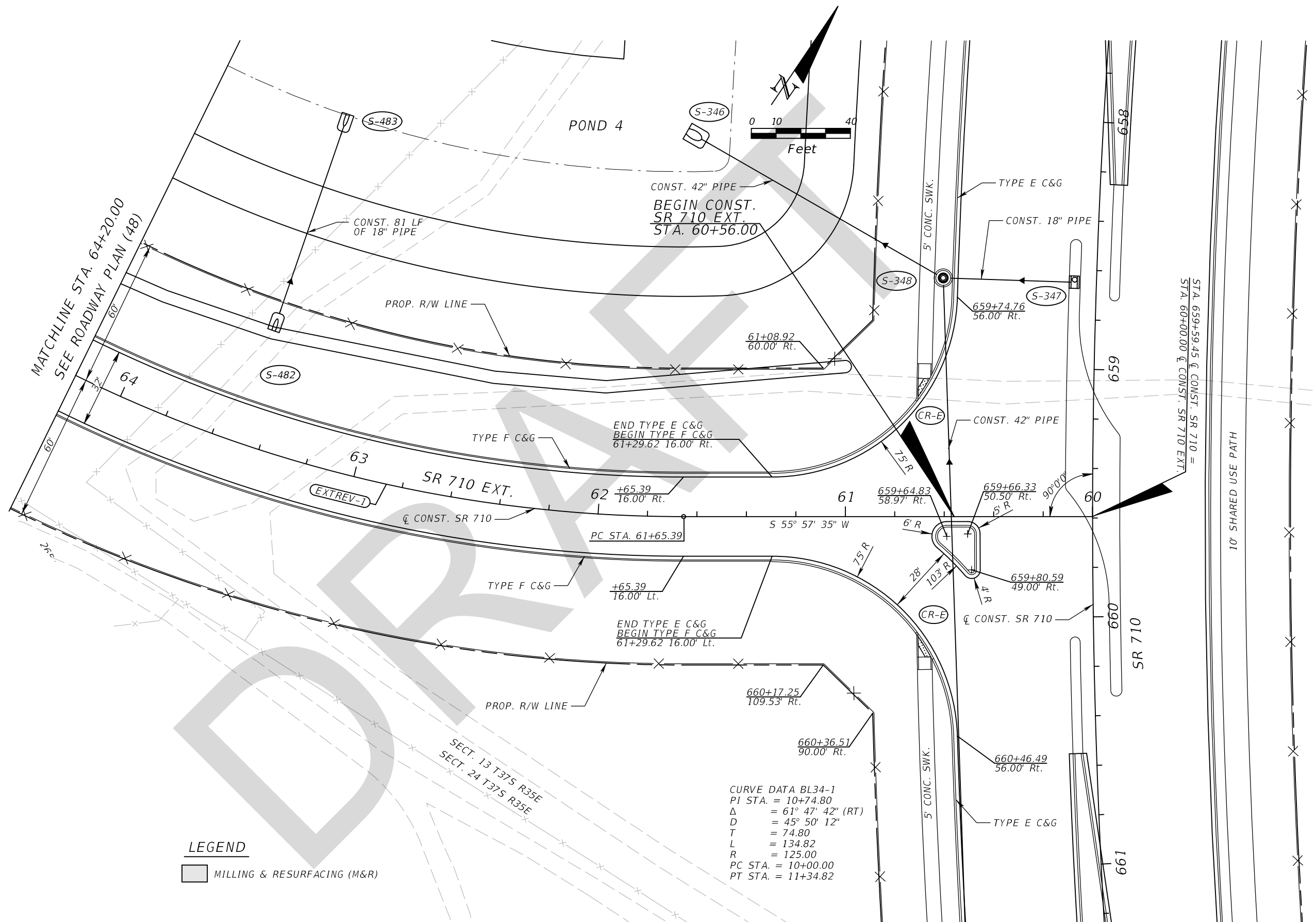
GEORGE E. KNOX, P.E.  
P.E. LICENSE NUMBER 82283  
WANTMAN GROUP, INC.  
2910 MAGUIRE ROAD, SUITE 2008  
OCOE, FL 34761  
CERTIFICATE OF AUTHORIZATION 6091

STATE OF FLORIDA DEPARTMENT OF TRANSPORTATION		
ROAD NO.	COUNTY	FINANCIAL PROJECT ID
SR 710	OKEECHOBEE	419344-3-52-01

**ROADWAY PLAN (48)**  
**SR 710 EXTENSION**

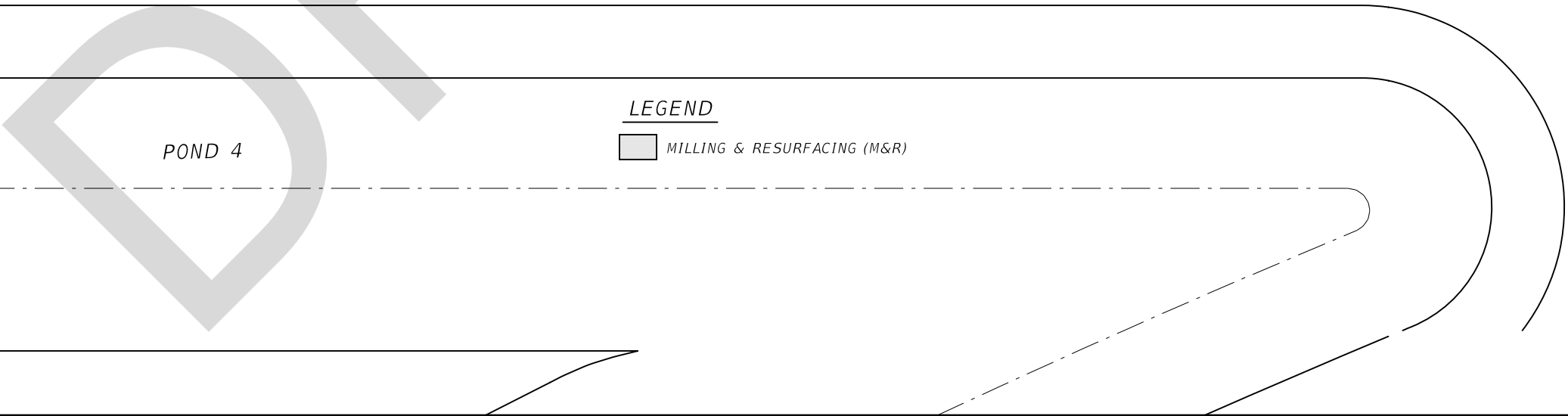
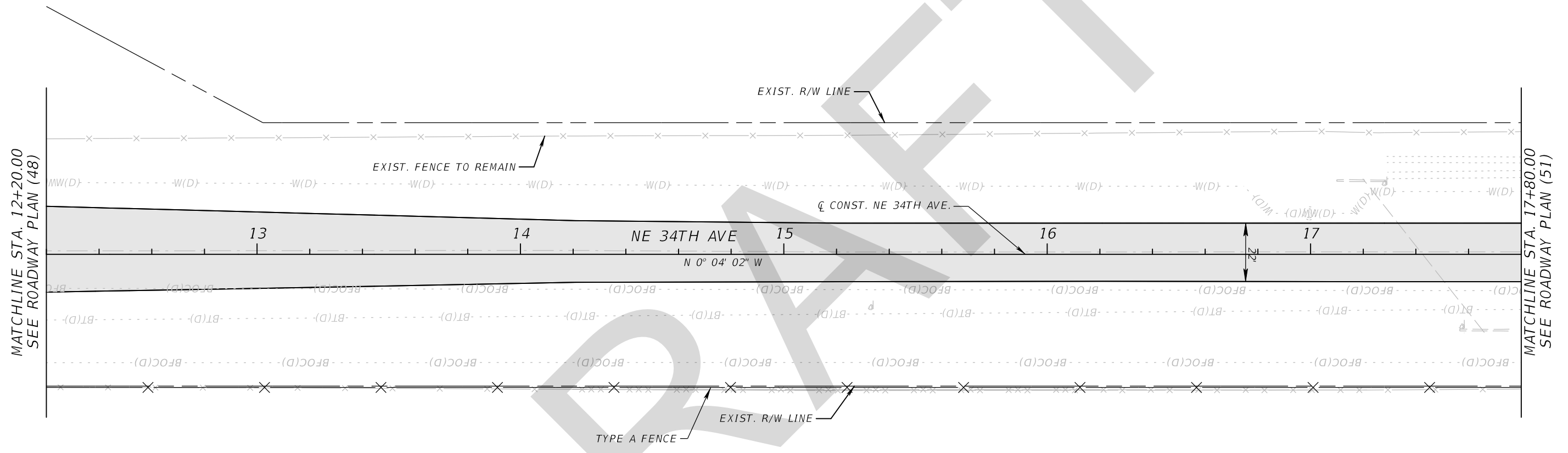
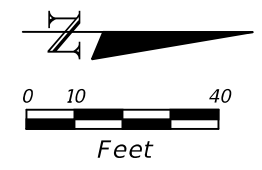
SHEET NO.  
**84**

THE OFFICIAL RECORD OF THIS SHEET IS THE ELECTRONIC FILE DIGITALLY SIGNED AND SEALED UNDER RULE 61G15-23.004, F.A.C.



REVISIONS				GEORGE E. KNOX, P.E. P.E. LICENSE NUMBER 82283 WANTMAN GROUP, INC. 2910 MAGUIRE ROAD, SUITE 2008 OCOEE, FL 34761 CERTIFICATE OF AUTHORIZATION 6091	STATE OF FLORIDA DEPARTMENT OF TRANSPORTATION			<b>ROADWAY PLAN (49)</b> <b>SR 710 EXTENSION</b>	SHEET NO. <b>85</b>
DATE	DESCRIPTION	DATE	DESCRIPTION		ROAD NO.	COUNTY	FINANCIAL PROJECT ID		
				SR 710	OKEECHOBEE	419344-3-52-01			

THE OFFICIAL RECORD OF THIS SHEET IS THE ELECTRONIC FILE DIGITALLY SIGNED AND SEALED UNDER RULE 61G15-23.004, F.A.C.

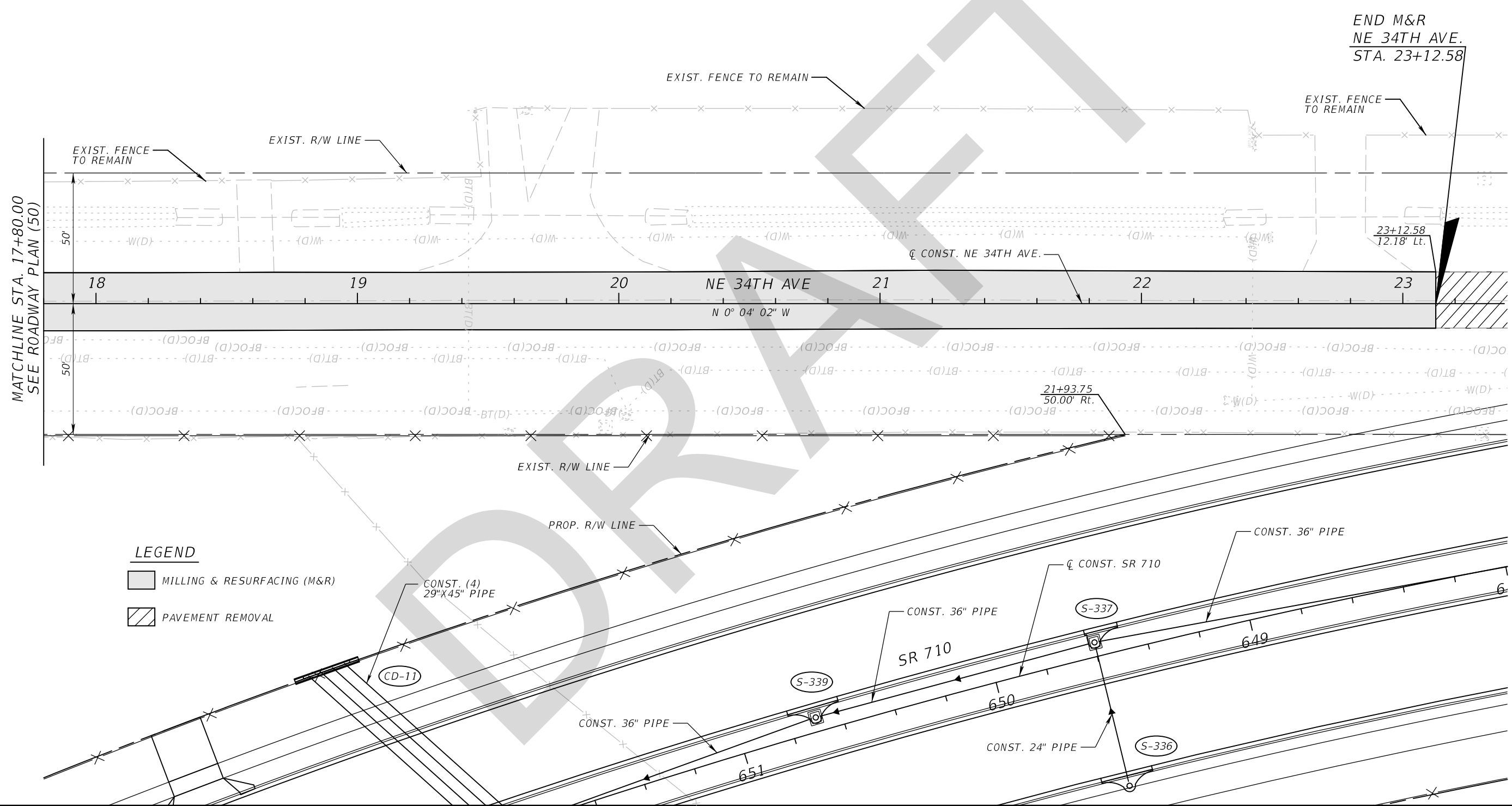



**LEGEND**

MILLING & RESURFACING (M&R)

REVISIONS				GEORGE E. KNOX, P.E. P.E. LICENSE NUMBER 82283 WANTMAN GROUP, INC. 2910 MAGUIRE ROAD, SUITE 2008 OCOEE, FL 34761 CERTIFICATE OF AUTHORIZATION 6091	STATE OF FLORIDA DEPARTMENT OF TRANSPORTATION			<b>ROADWAY PLAN (50)</b> <b>NE 34TH AVE.</b>	SHEET NO.
DATE	DESCRIPTION	DATE	DESCRIPTION		ROAD NO.	COUNTY	FINANCIAL PROJECT ID		86
					SR 710	OKEECHOBEE	419344-3-52-01		

THE OFFICIAL RECORD OF THIS SHEET IS THE ELECTRONIC FILE DIGITALLY SIGNED AND SEALED UNDER RULE 61G15-23.004, F.A.C.



MATCHLINE STA. 17+80.00  
SEE ROADWAY PLAN (50)

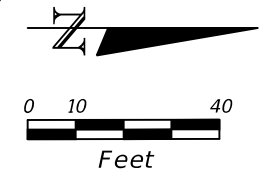
END M&R  
NE 34TH AVE.  
STA. 23+12.58

- LEGEND**
- MILLING & RESURFACING (M&R)
  - PAVEMENT REMOVAL

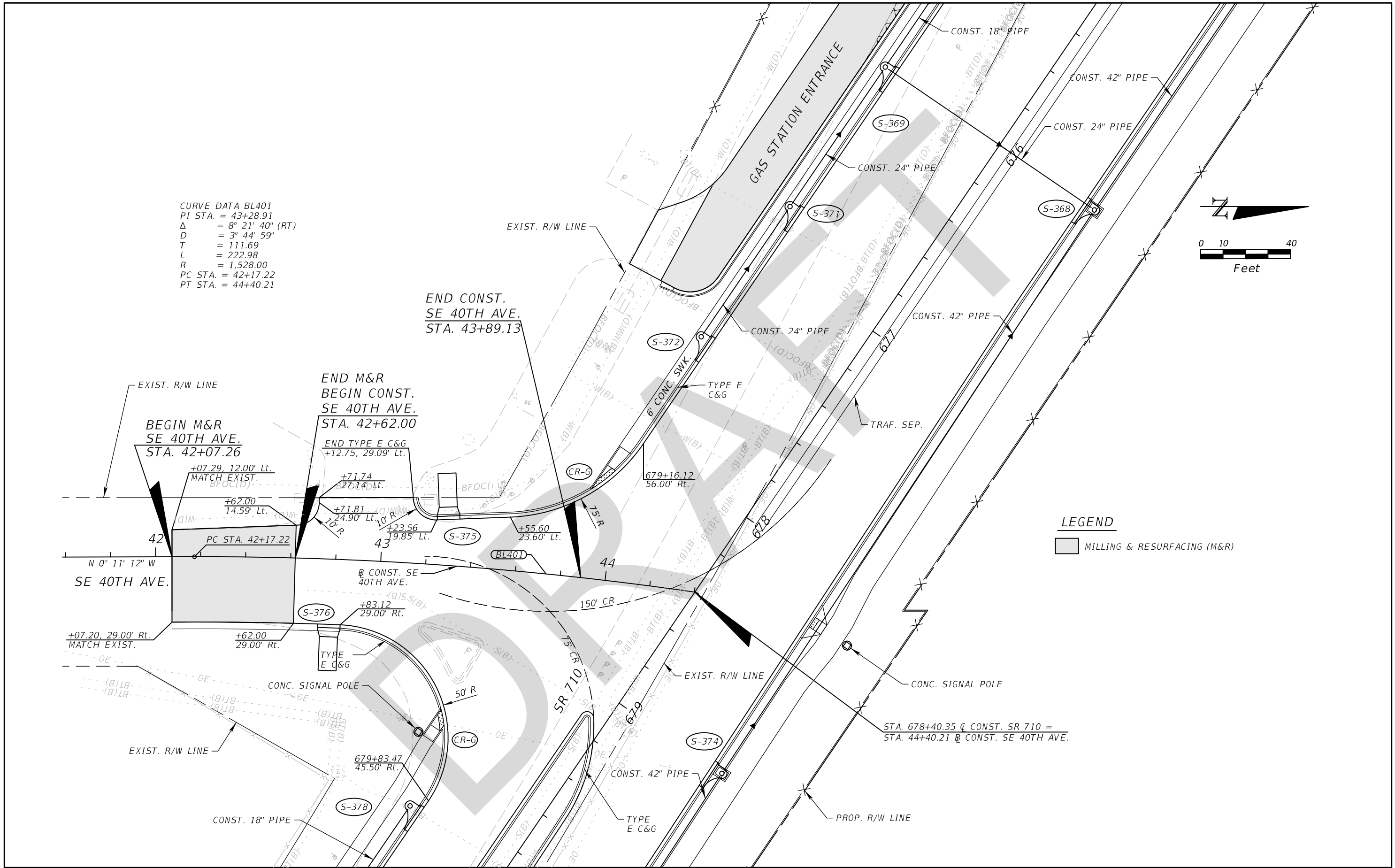
REVISIONS				GEORGE E. KNOX, P.E. P.E. LICENSE NUMBER 82283 WANTMAN GROUP, INC. 2910 MAGUIRE ROAD, SUITE 2008 OCOEE, FL 34761 CERTIFICATE OF AUTHORIZATION 6091	STATE OF FLORIDA DEPARTMENT OF TRANSPORTATION			<b>ROADWAY PLAN (51)</b> <b>NE 34TH AVE.</b>	SHEET NO.
DATE	DESCRIPTION	DATE	DESCRIPTION		ROAD NO.	COUNTY	FINANCIAL PROJECT ID		87
					SR 710	OKEECHOBEE	419344-3-52-01		

THE OFFICIAL RECORD OF THIS SHEET IS THE ELECTRONIC FILE DIGITALLY SIGNED AND SEALED UNDER RULE 61G15-23.004, F.A.C.

CURVE DATA BL401  
 PI STA. = 43+28.91  
 $\Delta$  = 8° 21' 40" (RT)  
 D = 3° 44' 59"  
 T = 111.69  
 L = 222.98  
 R = 1,528.00  
 PC STA. = 42+17.22  
 PT STA. = 44+40.21



**LEGEND**  
 [Shaded Box] MILLING & RESURFACING (M&R)



REVISIONS			
DATE	DESCRIPTION	DATE	DESCRIPTION

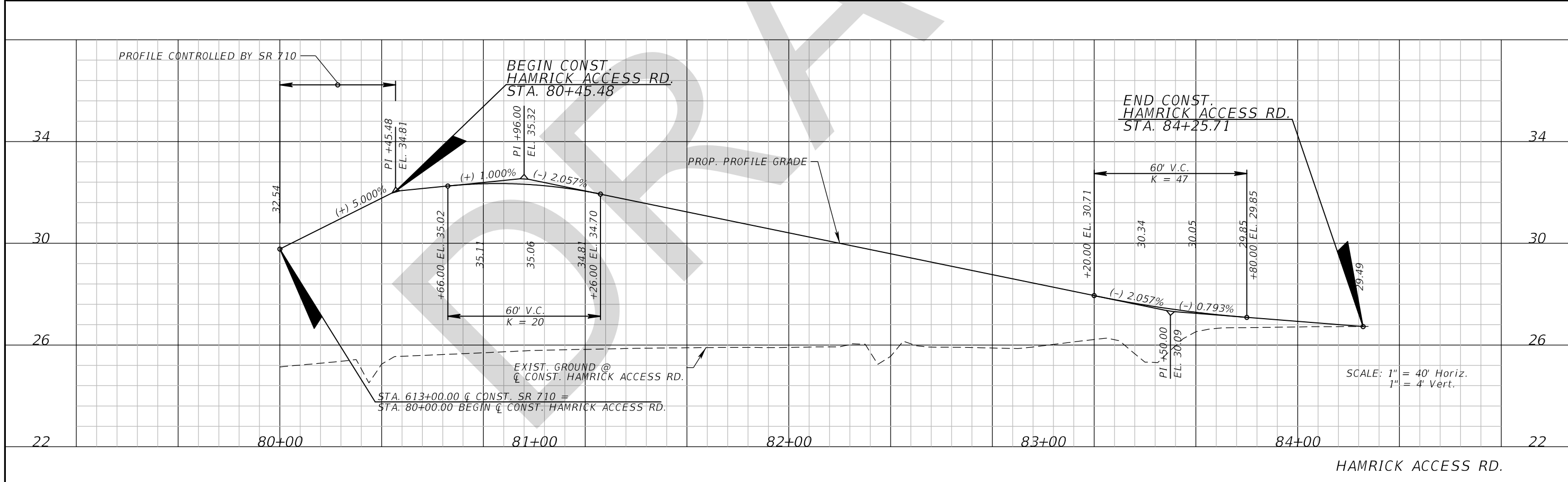
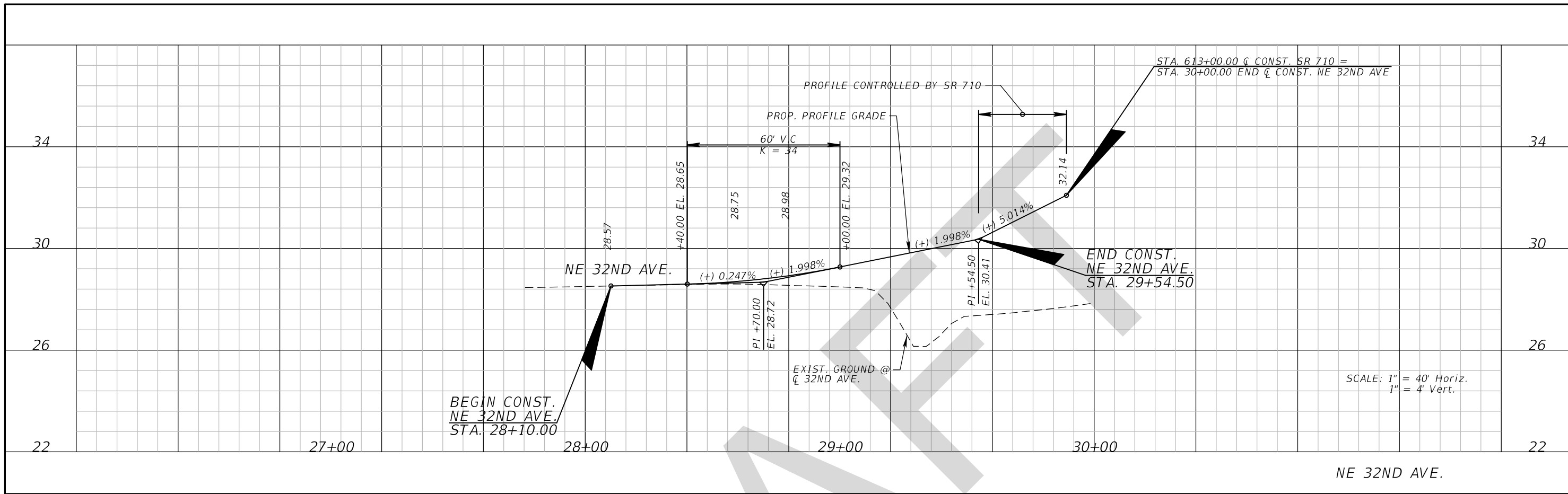
GEORGE E. KNOX, P.E.  
 P.E. LICENSE NUMBER 82283  
 WANTMAN GROUP, INC.  
 2910 MAGUIRE ROAD, SUITE 2008  
 OCOEE, FL 34761  
 CERTIFICATE OF AUTHORIZATION 6091

STATE OF FLORIDA DEPARTMENT OF TRANSPORTATION		
ROAD NO.	COUNTY	FINANCIAL PROJECT ID
SR 710	OKEECHOBEE	419344-3-52-01

**ROADWAY PLAN (52)**  
**SE 40TH AVE.**

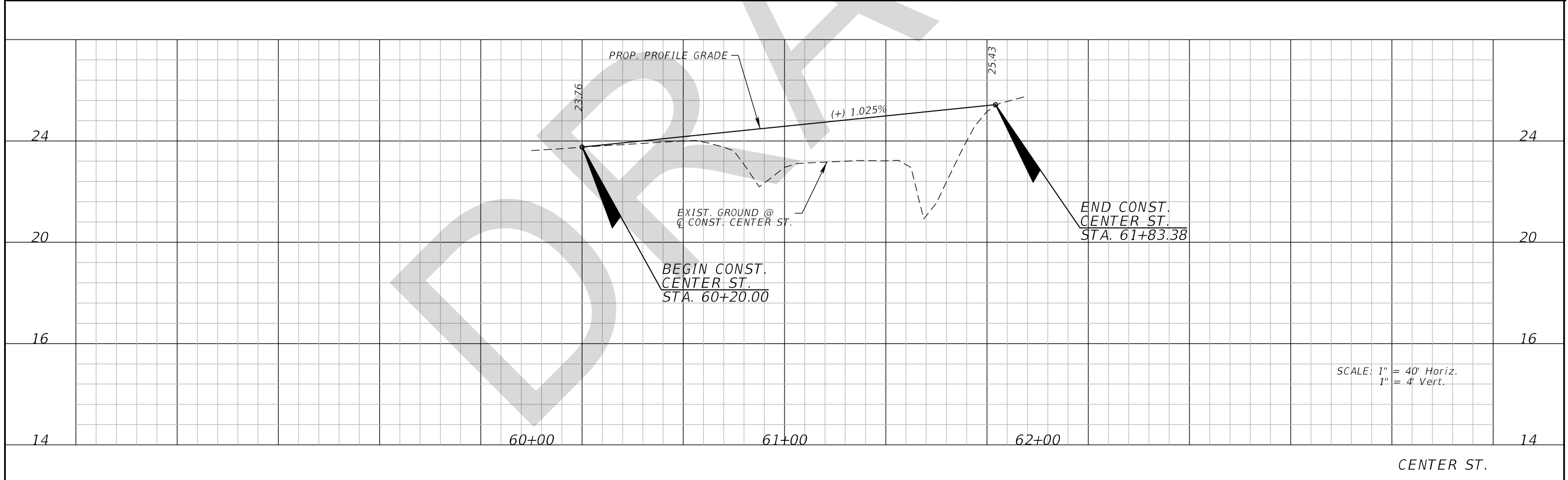
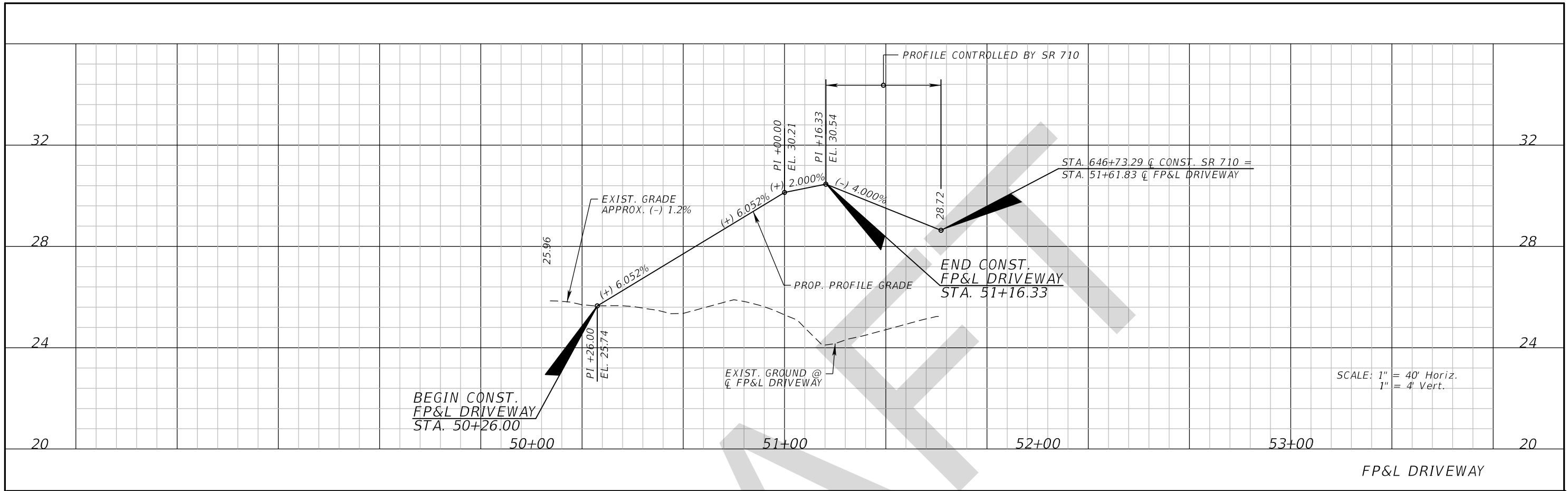
SHEET NO.  
**88**

THE OFFICIAL RECORD OF THIS SHEET IS THE ELECTRONIC FILE DIGITALLY SIGNED AND SEALED UNDER RULE 61G15-23.004, F.A.C.



REVISIONS				GEORGE E. KNOX, P.E. P.E. LICENSE NUMBER 82283 WANTMAN GROUP, INC. 2910 MAGUIRE ROAD, SUITE 2008 OCOEE, FL 34761 CERTIFICATE OF AUTHORIZATION 6091	STATE OF FLORIDA DEPARTMENT OF TRANSPORTATION			SIDE STREET PROFILES (01)	SHEET NO. 89
DATE	DESCRIPTION	DATE	DESCRIPTION		ROAD NO.	COUNTY	FINANCIAL PROJECT ID		
				SR 710	OKEECHOBEE	419344-3-52-01			

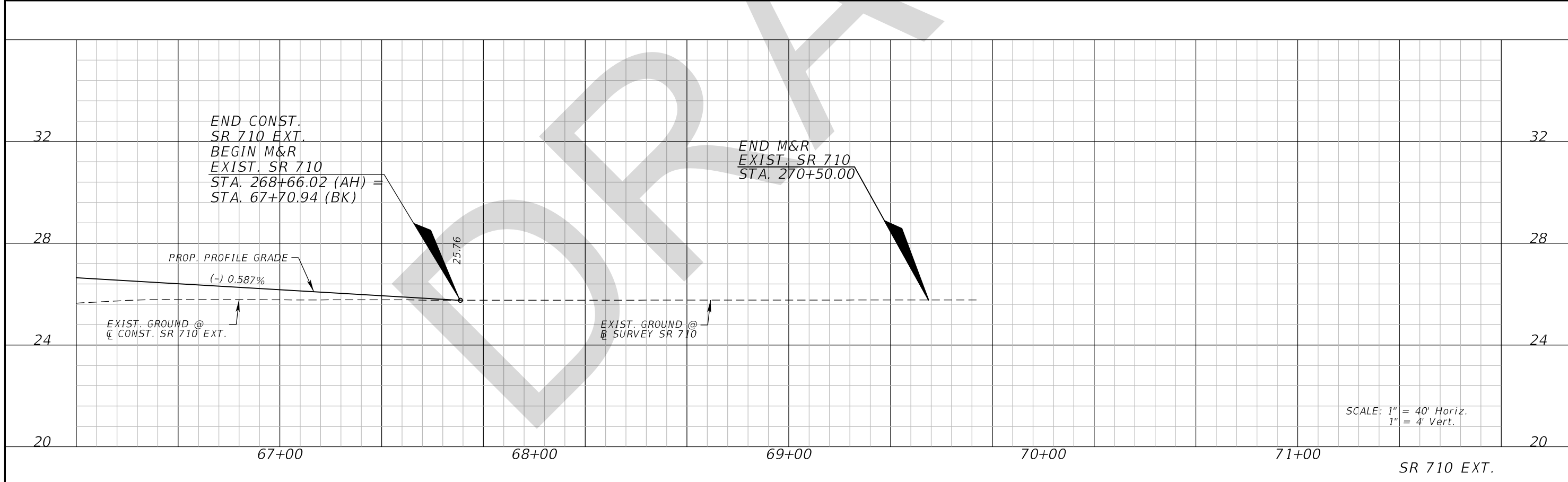
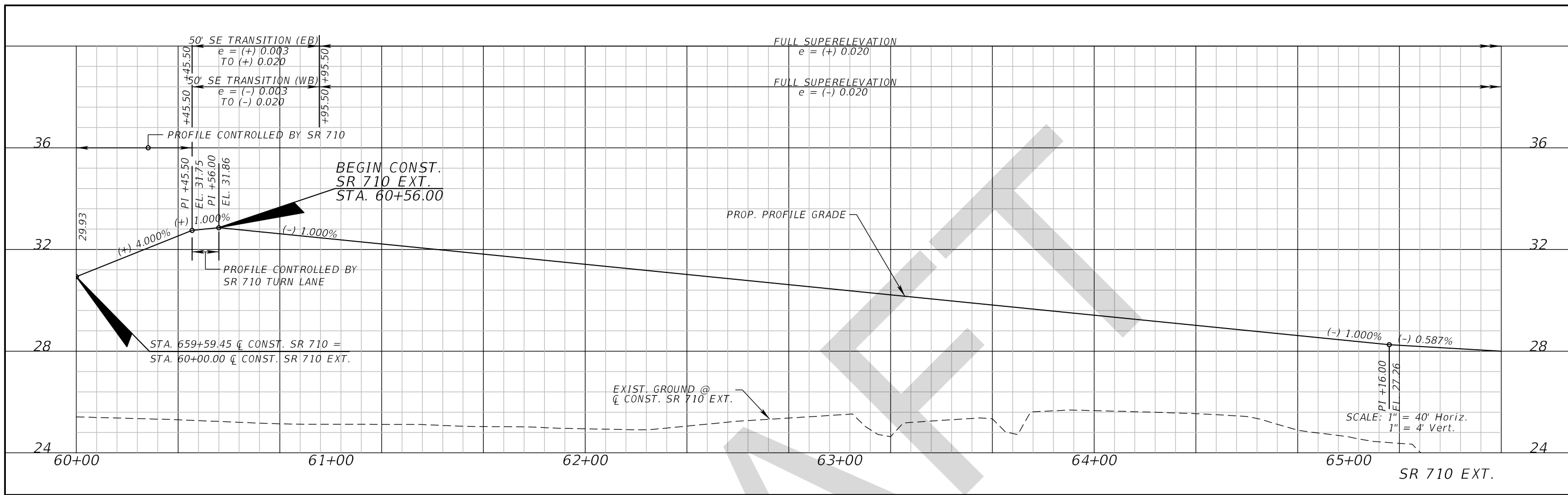
THE OFFICIAL RECORD OF THIS SHEET IS THE ELECTRONIC FILE DIGITALLY SIGNED AND SEALED UNDER RULE 61G15-23.004, F.A.C.



REVISIONS				GEORGE E. KNOX, P.E. P.E. LICENSE NUMBER 82283 WANTMAN GROUP, INC. 2910 MAGUIRE ROAD, SUITE 2008 OCOEE, FL 34761 CERTIFICATE OF AUTHORIZATION 6091	STATE OF FLORIDA DEPARTMENT OF TRANSPORTATION			<b>SIDE STREET PROFILES (02)</b>	SHEET NO. <b>90</b>
DATE	DESCRIPTION	DATE	DESCRIPTION		ROAD NO.	COUNTY	FINANCIAL PROJECT ID		
					SR 710	OKEECHOBEE	419344-3-52-01		

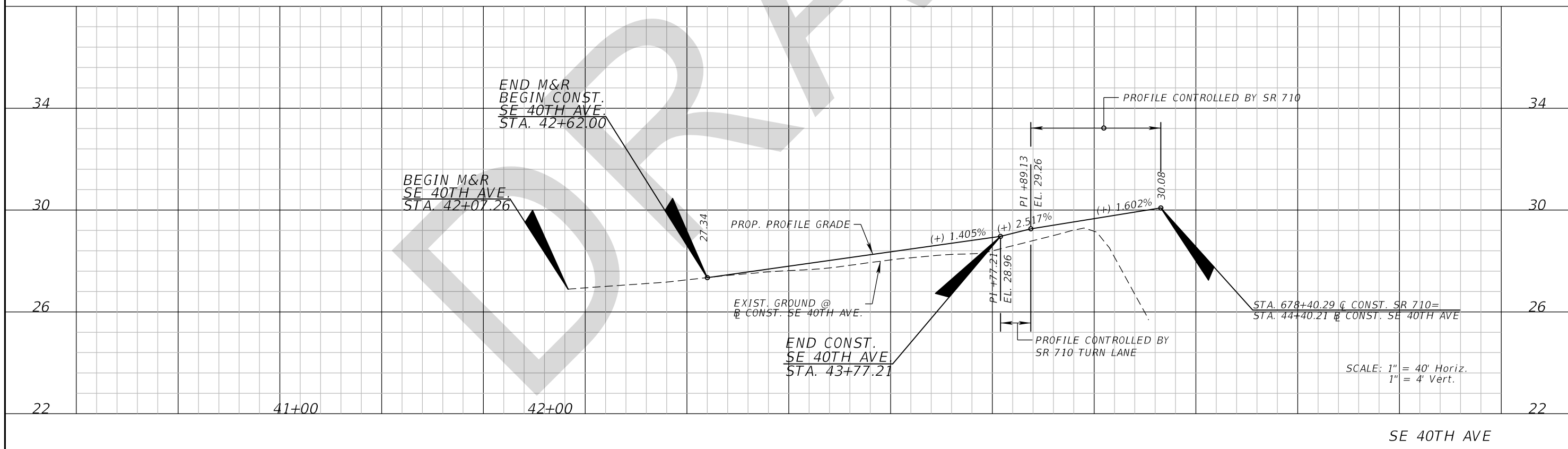
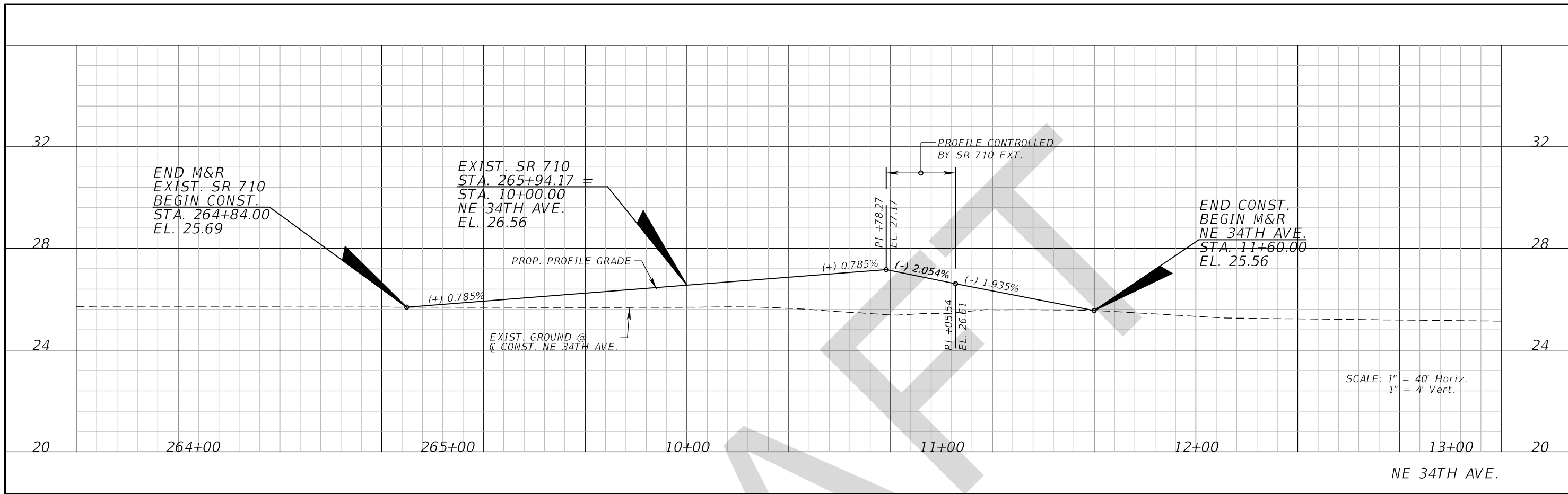
THE OFFICIAL RECORD OF THIS SHEET IS THE ELECTRONIC FILE DIGITALLY SIGNED AND SEALED UNDER RULE 61G15-23.004, F.A.C.





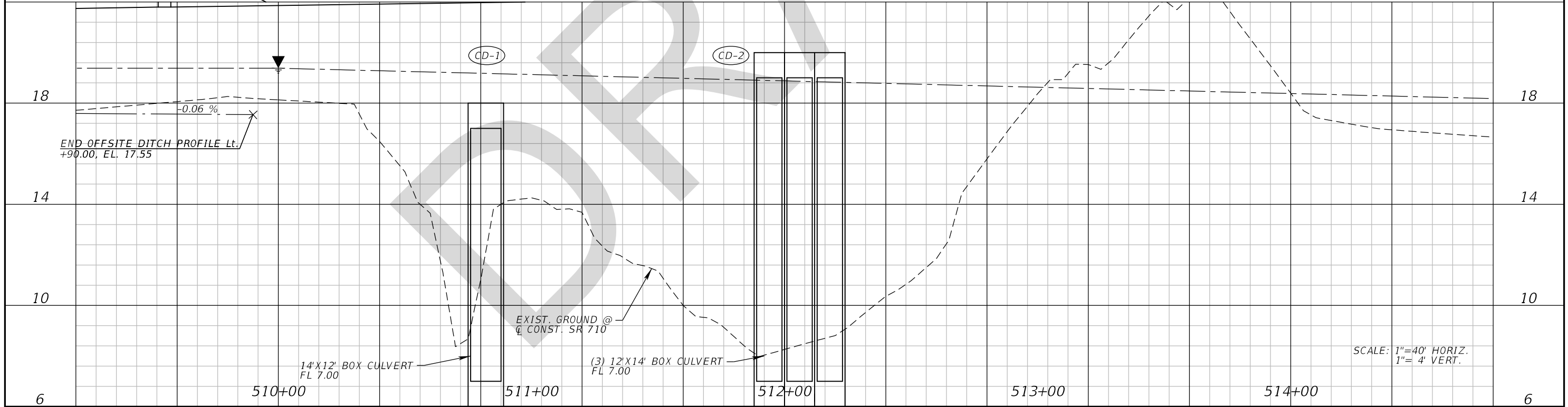
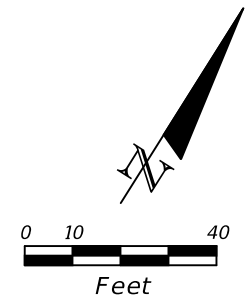
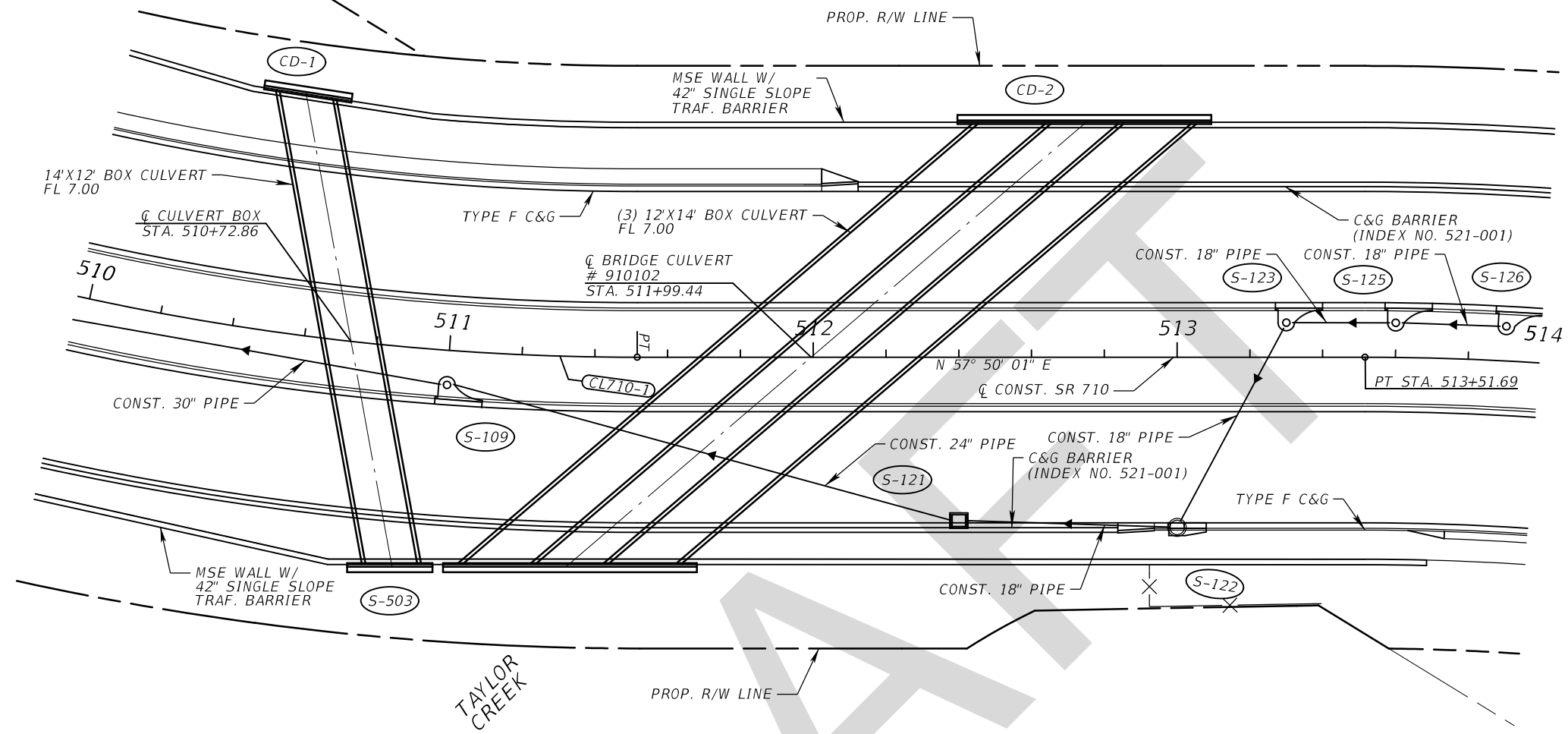
REVISIONS				GEORGE E. KNOX, P.E. P.E. LICENSE NUMBER 82283 WANTMAN GROUP, INC. 2910 MAGUIRE ROAD, SUITE 2008 OCOEE, FL 34761 CERTIFICATE OF AUTHORIZATION 6091	STATE OF FLORIDA DEPARTMENT OF TRANSPORTATION			<b>SIDE STREET PROFILES (03)</b>	SHEET NO.
DATE	DESCRIPTION	DATE	DESCRIPTION		ROAD NO.	COUNTY	FINANCIAL PROJECT ID		
						SR 710	OKEECHOBEE		419344-3-52-01

THE OFFICIAL RECORD OF THIS SHEET IS THE ELECTRONIC FILE DIGITALLY SIGNED AND SEALED UNDER RULE 61G15-23.004, F.A.C.



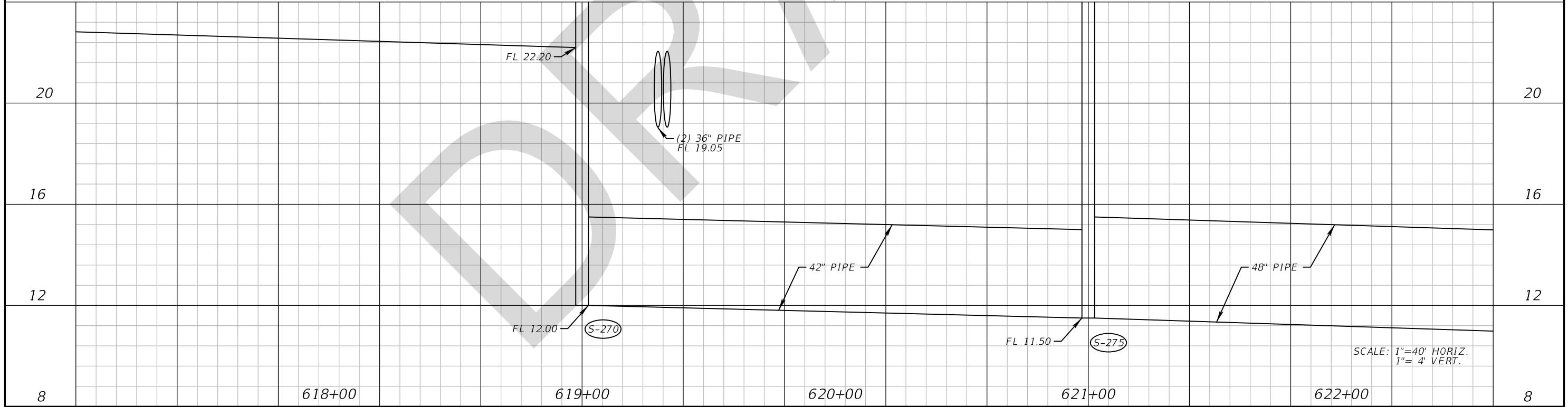
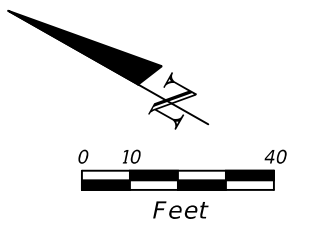
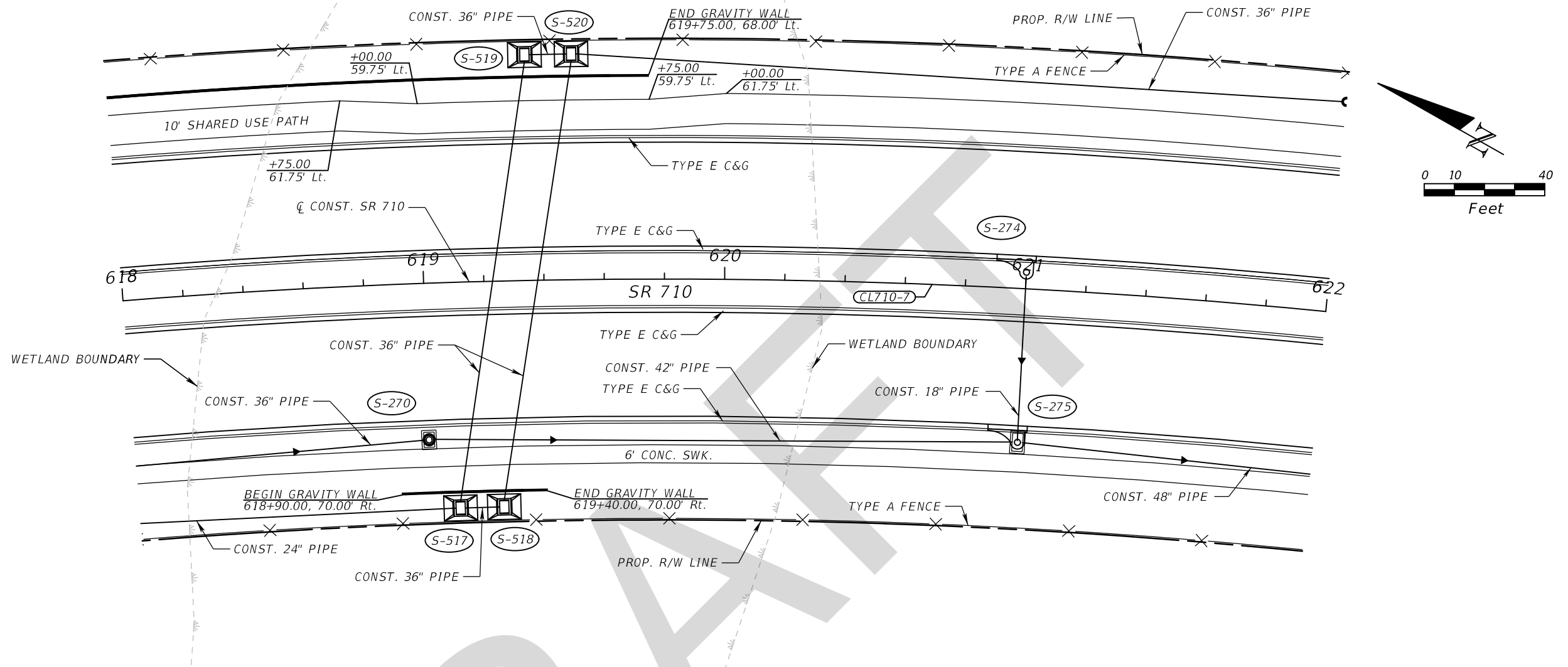
REVISIONS				GEORGE E. KNOX, P.E. P.E. LICENSE NUMBER 82283 WANTMAN GROUP, INC. 2910 MAGUIRE ROAD, SUITE 2008 OCOEE, FL 34761 CERTIFICATE OF AUTHORIZATION 6091	STATE OF FLORIDA DEPARTMENT OF TRANSPORTATION			<b>SIDE STREET PROFILES (04)</b>	SHEET NO. <b>92</b>
DATE	DESCRIPTION	DATE	DESCRIPTION		ROAD NO.	COUNTY	FINANCIAL PROJECT ID		
					SR 710	OKEECHOBEE	419344-3-52-01		

THE OFFICIAL RECORD OF THIS SHEET IS THE ELECTRONIC FILE DIGITALLY SIGNED AND SEALED UNDER RULE 61G15-23.004, F.A.C.



REVISIONS				GEORGE E. KNOX, P.E. P.E. LICENSE NUMBER 82283 WANTMAN GROUP, INC. 2910 MAGUIRE ROAD, SUITE 2008 OCOEE, FL 34761 CERTIFICATE OF AUTHORIZATION 6091	STATE OF FLORIDA DEPARTMENT OF TRANSPORTATION			<b>SPECIAL DETAILS (01)</b>	SHEET NO.  <b>93</b>
DATE	DESCRIPTION	DATE	DESCRIPTION		ROAD NO.	COUNTY	FINANCIAL PROJECT ID		
					SR 710	OKEECHOBEE	419344-3-52-01		

THE OFFICIAL RECORD OF THIS SHEET IS THE ELECTRONIC FILE DIGITALLY SIGNED AND SEALED UNDER RULE 61G15-23.004, F.A.C.

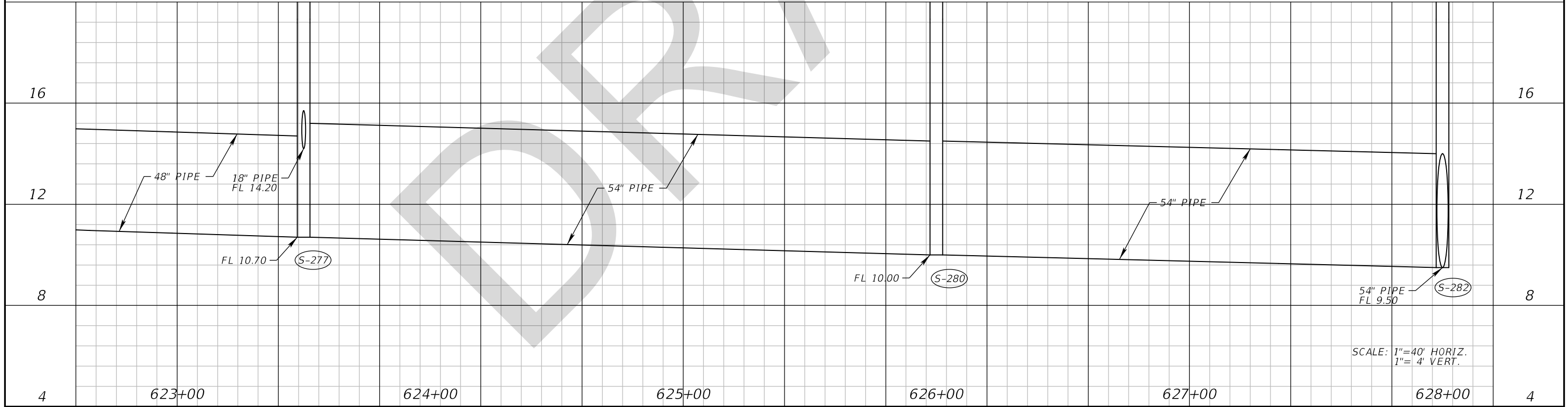
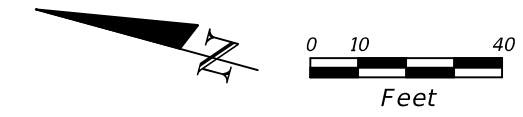
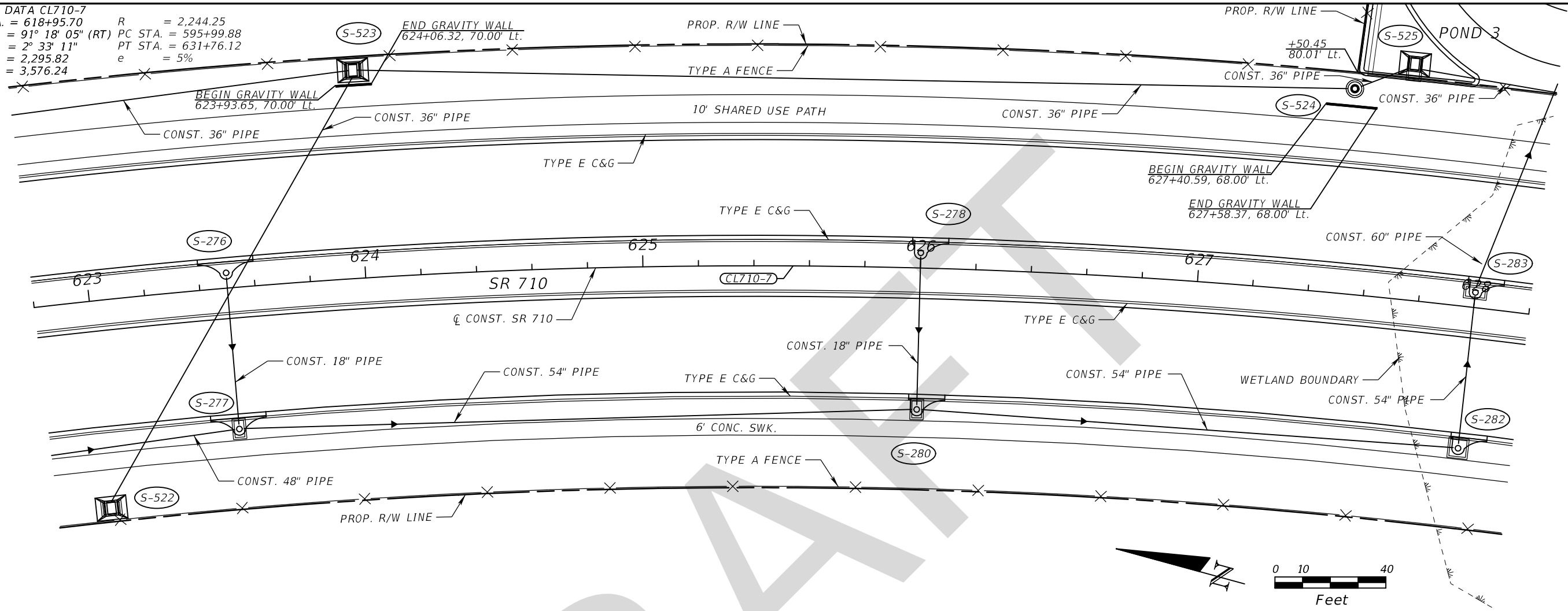


SCALE: 1"=40' HORIZ.  
1"= 4' VERT.

REVISIONS				GEORGE E. KNOX, P.E. P.E. LICENSE NUMBER 82283 WANTMAN GROUP, INC. 2910 MAGUIRE ROAD, SUITE 2008 OCOEE, FL 34761 CERTIFICATE OF AUTHORIZATION 6091	STATE OF FLORIDA DEPARTMENT OF TRANSPORTATION			<b>SPECIAL DETAILS (02)</b>	SHEET NO. <b>94</b>
DATE	DESCRIPTION	DATE	DESCRIPTION		ROAD NO.	COUNTY	FINANCIAL PROJECT ID		
				SR 710	OKEECHOBEE	419344-3-52-01			

THE OFFICIAL RECORD OF THIS SHEET IS THE ELECTRONIC FILE DIGITALLY SIGNED AND SEALED UNDER RULE 61G15-23.004, F.A.C.

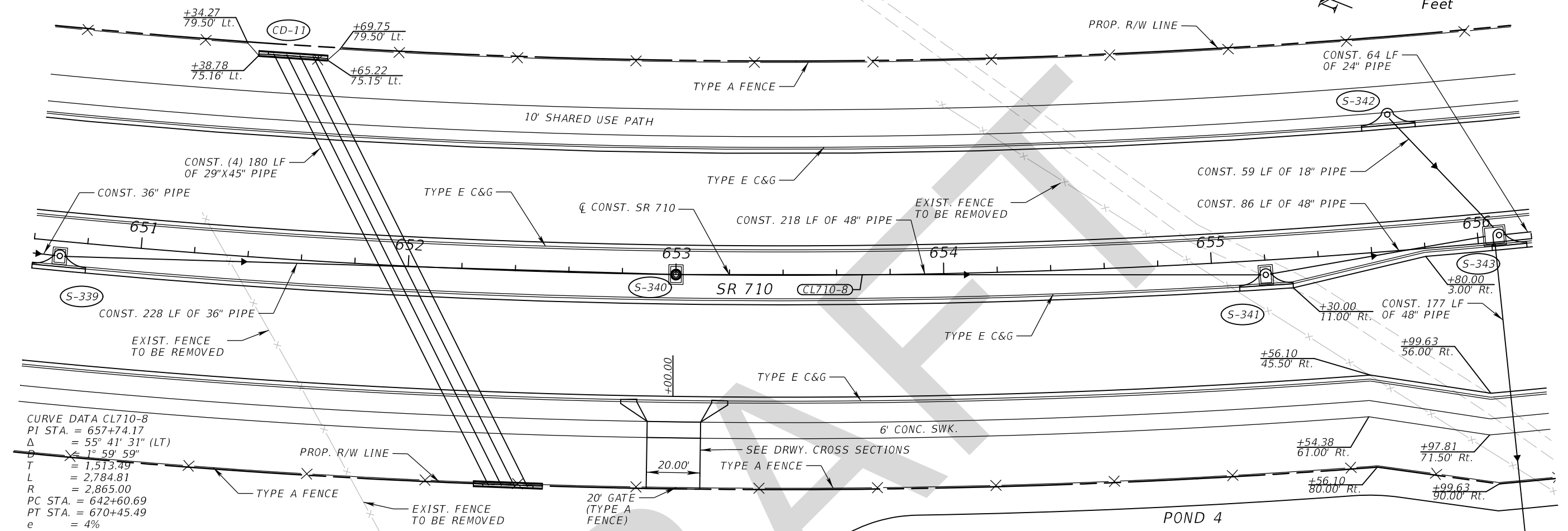
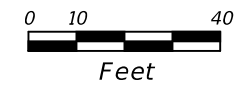
CURVE DATA CL710-7  
 PI STA. = 618+95.70 R = 2,244.25  
 Δ = 91° 18' 05" (RT) PC STA. = 595+99.88  
 D = 2° 33' 11" PT STA. = 631+76.12  
 T = 2,295.82 e = 5%  
 L = 3,576.24



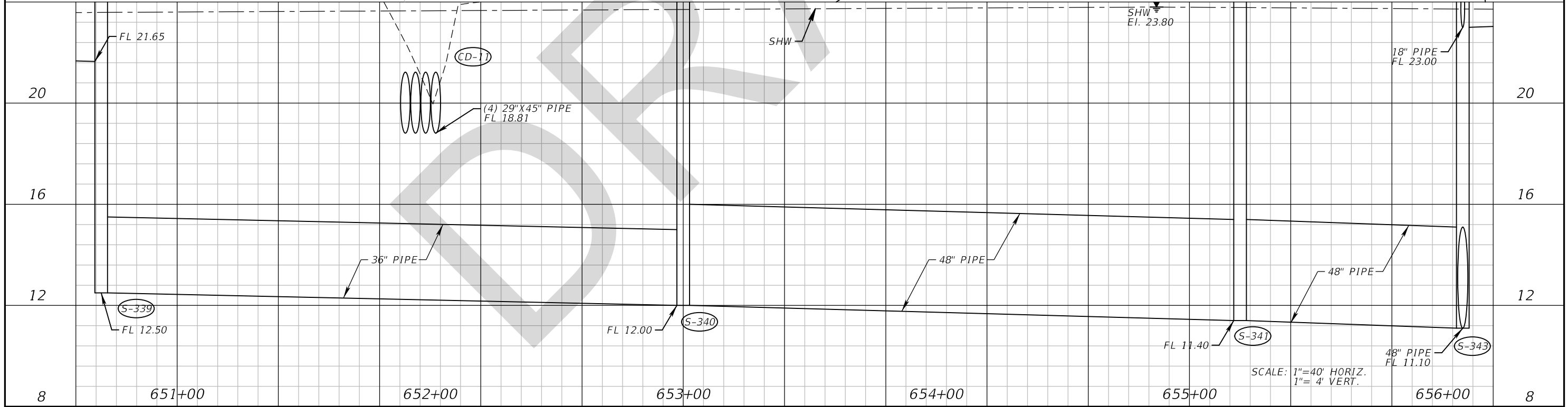
SCALE: 1"=40' HORIZ.  
 1"= 4' VERT.

REVISIONS				GEORGE E. KNOX, P.E. P.E. LICENSE NUMBER 82283 WANTMAN GROUP, INC. 2910 MAGUIRE ROAD, SUITE 2008 OCOEE, FL 34761 CERTIFICATE OF AUTHORIZATION 6091	STATE OF FLORIDA DEPARTMENT OF TRANSPORTATION			SHEET NO.  <b>95</b>
DATE	DESCRIPTION	DATE	DESCRIPTION		ROAD NO.	COUNTY	FINANCIAL PROJECT ID	
				SR 710	OKEECHOBEE	419344-3-52-01	<b>SPECIAL DETAILS (03)</b>	

THE OFFICIAL RECORD OF THIS SHEET IS THE ELECTRONIC FILE DIGITALLY SIGNED AND SEALED UNDER RULE 61G15-23.004, F.A.C.



CURVE DATA CL710-8  
 PI STA. = 657+74.17  
 $\Delta$  = 55° 41' 31" (LT)  
 $D$  = 1° 59' 59"  
 $T$  = 1,513.49  
 $L$  = 2,784.81  
 $R$  = 2,865.00  
 PC STA. = 642+60.69  
 PT STA. = 670+45.49  
 $e$  = 4%



REVISIONS			
DATE	DESCRIPTION	DATE	DESCRIPTION

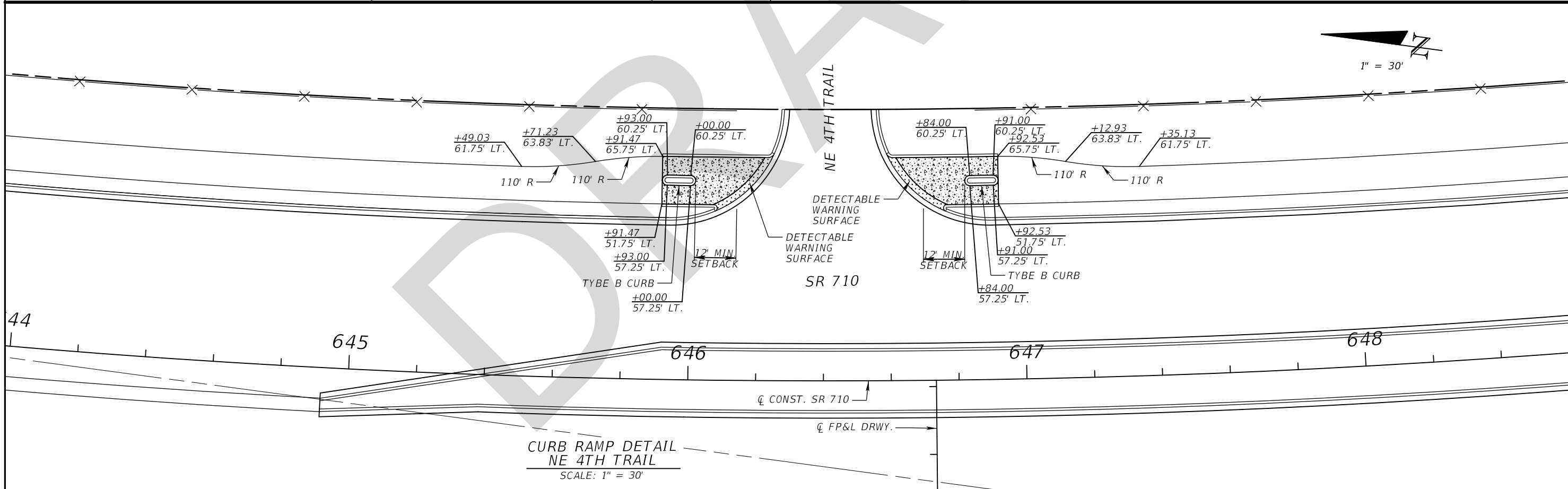
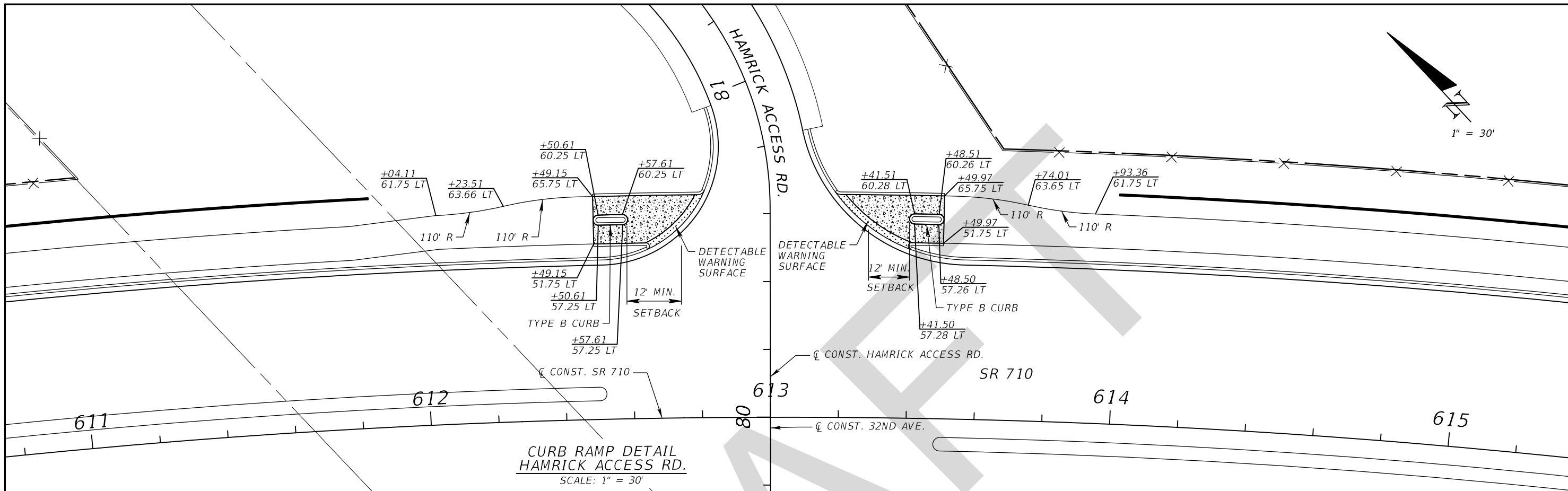
GEORGE E. KNOX, P.E.  
 P.E. LICENSE NUMBER 82283  
 WANTMAN GROUP, INC.  
 2910 MAGUIRE ROAD, SUITE 2008  
 OCOEE, FL 34761  
 CERTIFICATE OF AUTHORIZATION 6091

STATE OF FLORIDA DEPARTMENT OF TRANSPORTATION		
ROAD NO.	COUNTY	FINANCIAL PROJECT ID
SR 710	OKEECHOBEE	419344-3-52-01

**SPECIAL DETAILS (04)**

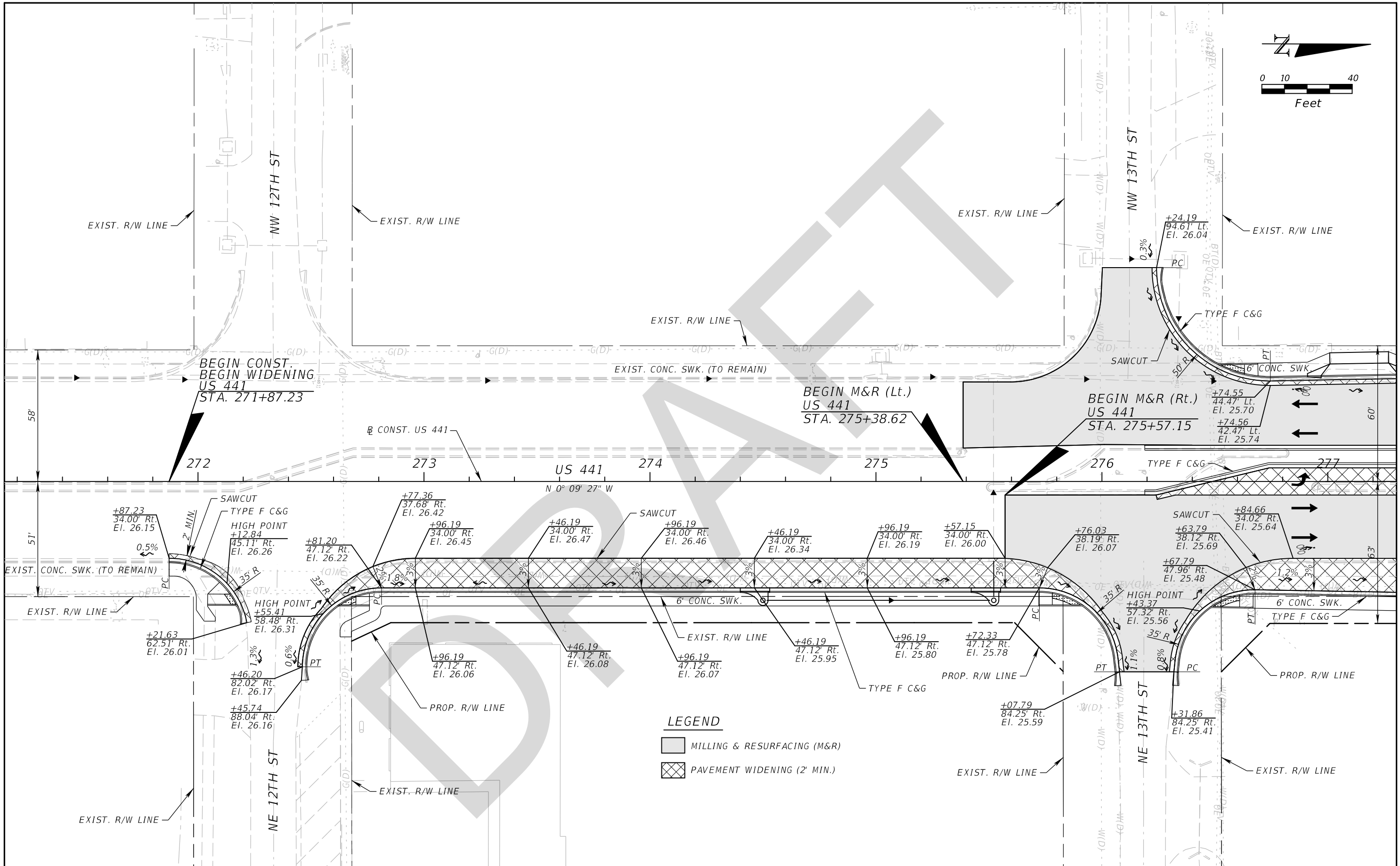
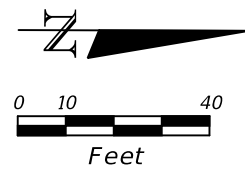
SHEET NO.  
**96**

THE OFFICIAL RECORD OF THIS SHEET IS THE ELECTRONIC FILE DIGITALLY SIGNED AND SEALED UNDER RULE 61G15-23.004, F.A.C.



REVISIONS				GEORGE E. KNOX, P.E. P.E. LICENSE NUMBER 82283 WANTMAN GROUP, INC. 2910 MAGUIRE ROAD, SUITE 2008 OCOEE, FL 34761 CERTIFICATE OF AUTHORIZATION 6091	STATE OF FLORIDA DEPARTMENT OF TRANSPORTATION			<b>CURB RAMP DETAILS (05)</b>	SHEET NO.  <b>97</b>
DATE	DESCRIPTION	DATE	DESCRIPTION		ROAD NO.	COUNTY	FINANCIAL PROJECT ID		
				SR 710	OKEECHOBEE	419344-3-52-01			

THE OFFICIAL RECORD OF THIS SHEET IS THE ELECTRONIC FILE DIGITALLY SIGNED AND SEALED UNDER RULE 61G15-23.004, F.A.C.



**LEGEND**

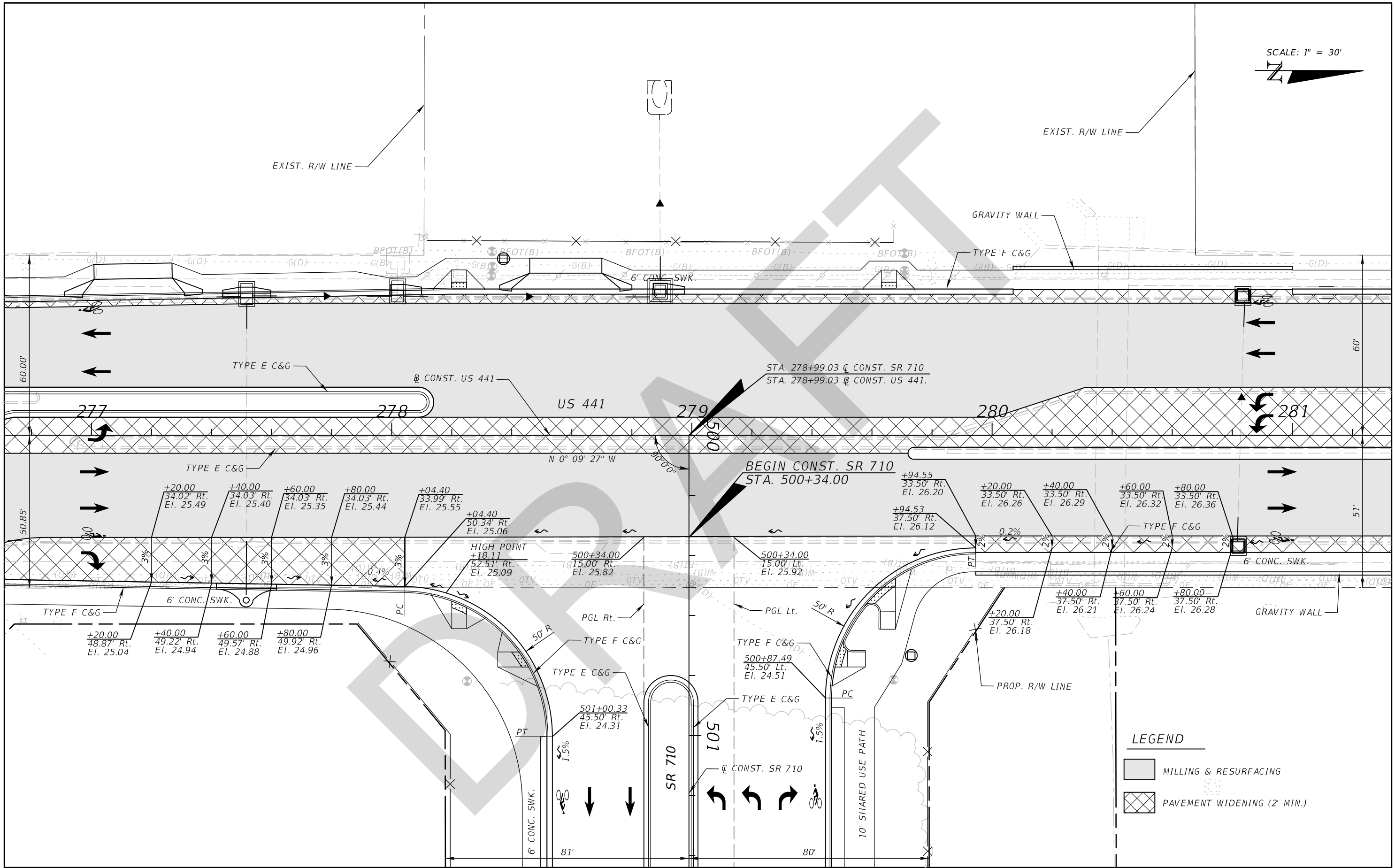
- MILLING & RESURFACING (M&R)
- PAVEMENT WIDENING (2' MIN.)

REVISIONS				GEORGE E. KNOX, P.E. P.E. LICENSE NUMBER 82283 WANTMAN GROUP, INC. 2910 MAGUIRE ROAD, SUITE 2008 OCOEE, FL 34761 CERTIFICATE OF AUTHORIZATION 6091	STATE OF FLORIDA DEPARTMENT OF TRANSPORTATION			<b>INTERSECTION DETAIL (01)</b>  <b>US 441</b>	SHEET NO.
DATE	DESCRIPTION	DATE	DESCRIPTION		ROAD NO.	COUNTY	FINANCIAL PROJECT ID		98
					SR 710	OKEECHOBEE	419344-3-52-01		

THE OFFICIAL RECORD OF THIS SHEET IS THE ELECTRONIC FILE DIGITALLY SIGNED AND SEALED UNDER RULE 61G15-23.004, F.A.C.



SCALE: 1" = 30'



REVISIONS			
DATE	DESCRIPTION	DATE	DESCRIPTION

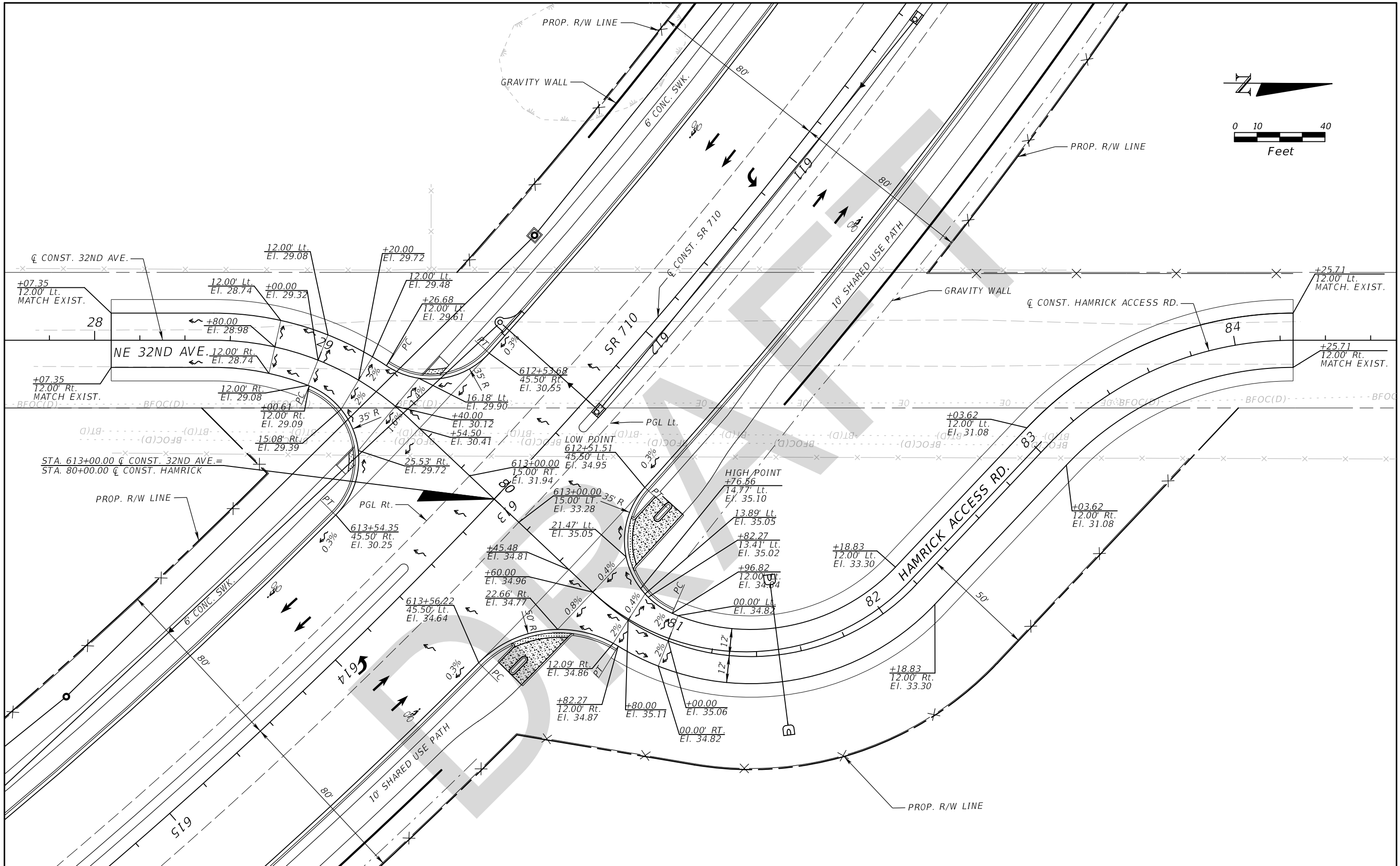
GEORGE E. KNOX, P.E.  
 P.E. LICENSE NUMBER 82283  
 WANTMAN GROUP, INC.  
 2910 MAGUIRE ROAD, SUITE 2008  
 OCOEE, FL 34761  
 CERTIFICATE OF AUTHORIZATION 6091

STATE OF FLORIDA DEPARTMENT OF TRANSPORTATION		
ROAD NO.	COUNTY	FINANCIAL PROJECT ID
SR 710	OKEECHOBEE	419344-3-52-01

**INTERSECTION DETAIL (02)**  
**US 441 / SR 710**

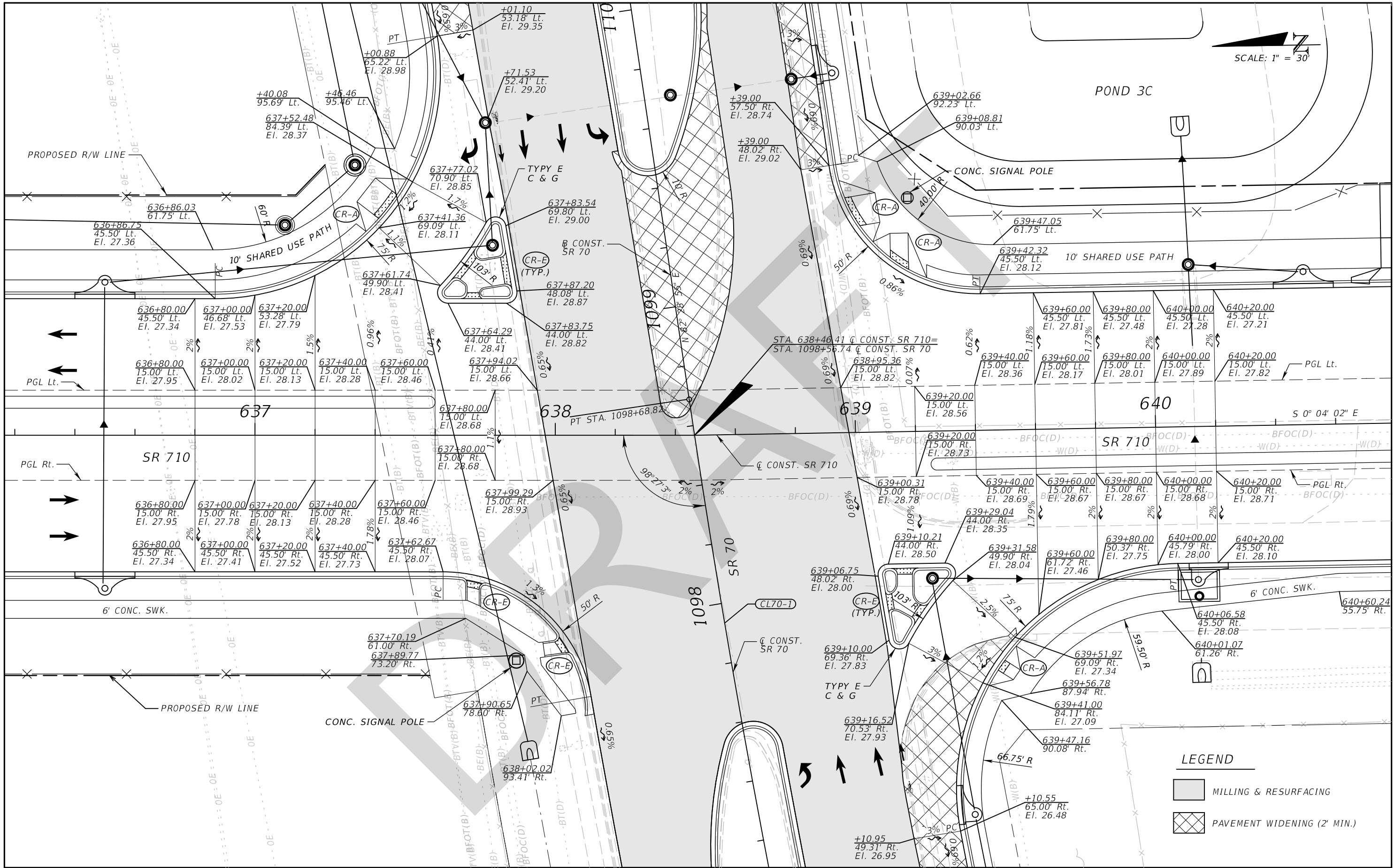
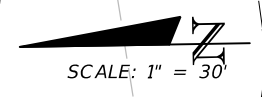
SHEET NO.  
**99**

THE OFFICIAL RECORD OF THIS SHEET IS THE ELECTRONIC FILE DIGITALLY SIGNED AND SEALED UNDER RULE 61G15-23.004, F.A.C.



REVISIONS				GEORGE E. KNOX, P.E. P.E. LICENSE NUMBER 82283 WANTMAN GROUP, INC. 2910 MAGUIRE ROAD, SUITE 2008 OCOEE, FL 34761 CERTIFICATE OF AUTHORIZATION 6091	STATE OF FLORIDA DEPARTMENT OF TRANSPORTATION			<b>INTERSECTION DETAIL (03)</b> <b>SR 710 / HAMRICK ACCESS RD.</b>	SHEET NO. <b>100</b>
DATE	DESCRIPTION	DATE	DESCRIPTION		ROAD NO.	COUNTY	FINANCIAL PROJECT ID		
					SR 710	OKEECHOBEE	419344-3-52-01		

THE OFFICIAL RECORD OF THIS SHEET IS THE ELECTRONIC FILE DIGITALLY SIGNED AND SEALED UNDER RULE 61G15-23.004, F.A.C.



**LEGEND**

	MILLING & RESURFACING
	PAVEMENT WIDENING (2' MIN.)

REVISIONS			
DATE	DESCRIPTION	DATE	DESCRIPTION

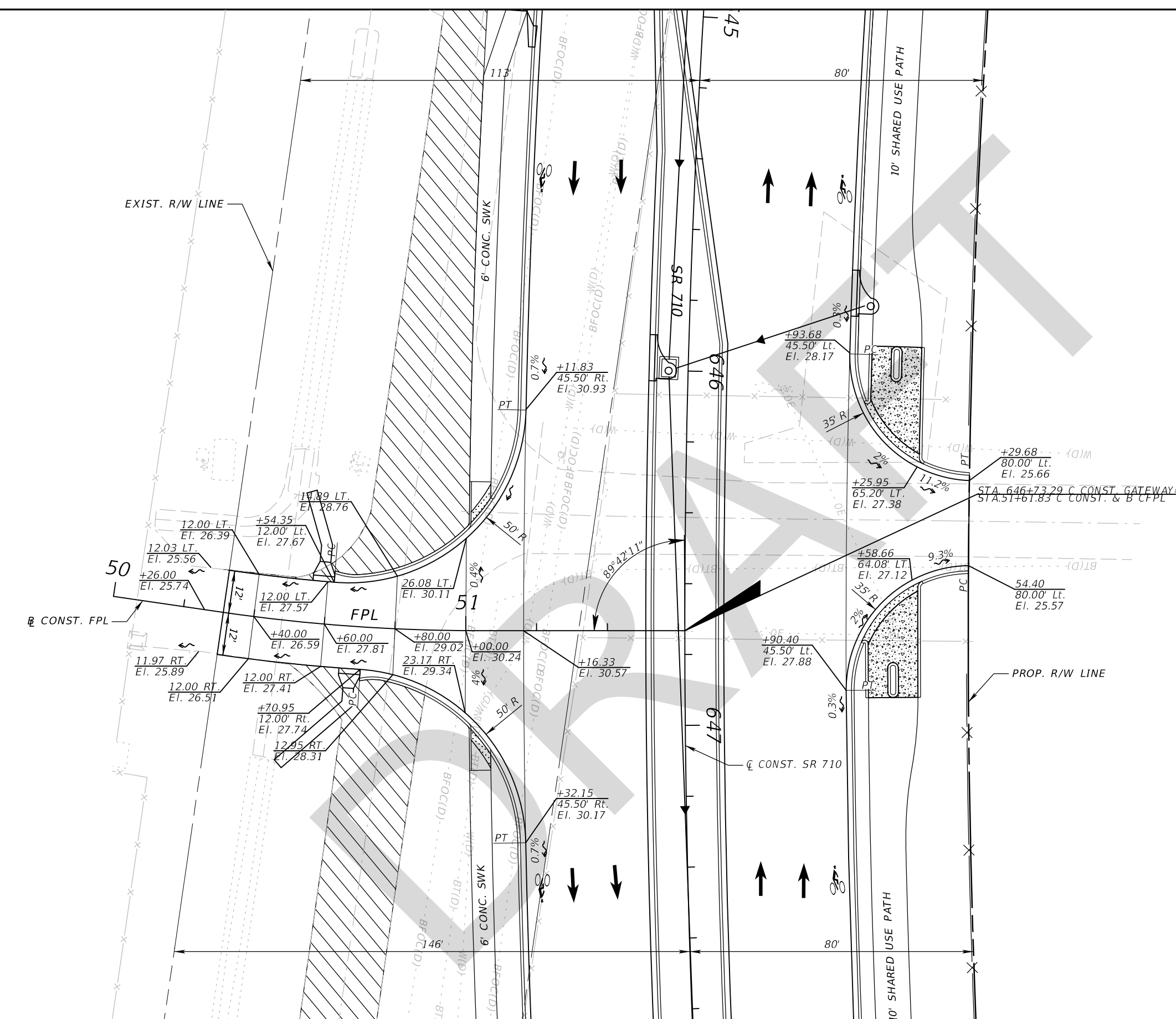

GEORGE E. KNOX, P.E.  
 P.E. LICENSE NUMBER 82283  
 WANTMAN GROUP, INC.  
 2910 MAGUIRE ROAD, SUITE 2008  
 OCOEE, FL 34761  
 CERTIFICATE OF AUTHORIZATION 6091

STATE OF FLORIDA DEPARTMENT OF TRANSPORTATION		
ROAD NO.	COUNTY	FINANCIAL PROJECT ID
SR 710	OKEECHOBEE	419344-3-52-01

**INTERSECTION DETAIL (04)**  
**SR 710 / SR 70**

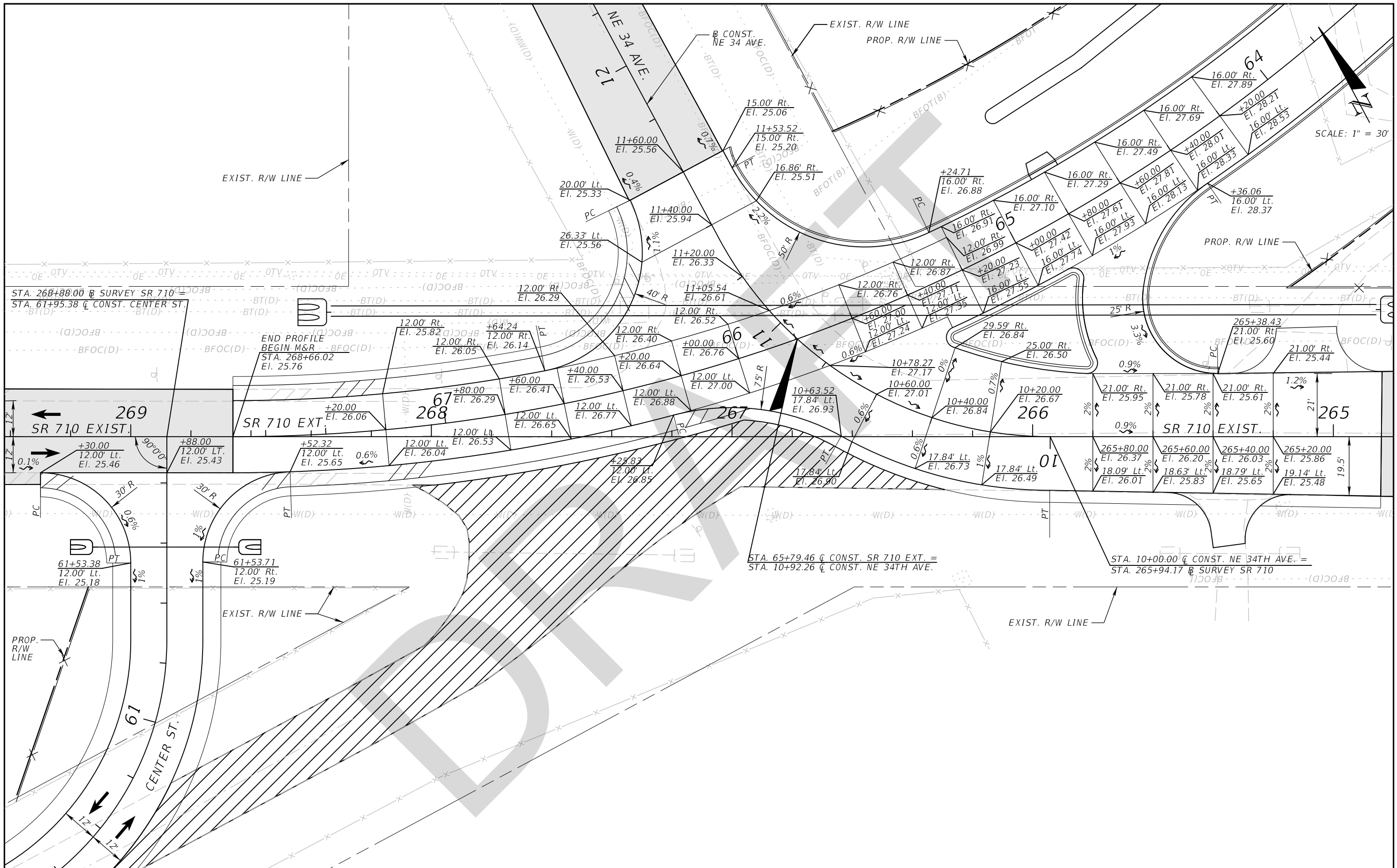
SHEET NO.  
**101**

THE OFFICIAL RECORD OF THIS SHEET IS THE ELECTRONIC FILE DIGITALLY SIGNED AND SEALED UNDER RULE 61G15-23.004, F.A.C.



REVISIONS				GEORGE E. KNOX, P.E. P.E. LICENSE NUMBER 82283 WANTMAN GROUP, INC. 2910 MAGUIRE ROAD, SUITE 2008 OCOEE, FL 34761 CERTIFICATE OF AUTHORIZATION 6091	STATE OF FLORIDA DEPARTMENT OF TRANSPORTATION			<b>INTERSECTION DETAIL (05)</b> <b>SR 710 / FPL</b>	SHEET NO. <b>102</b>
DATE	DESCRIPTION	DATE	DESCRIPTION		ROAD NO.	COUNTY	FINANCIAL PROJECT ID		
					SR 710	OKEECHOBEE	419344-3-52-01		

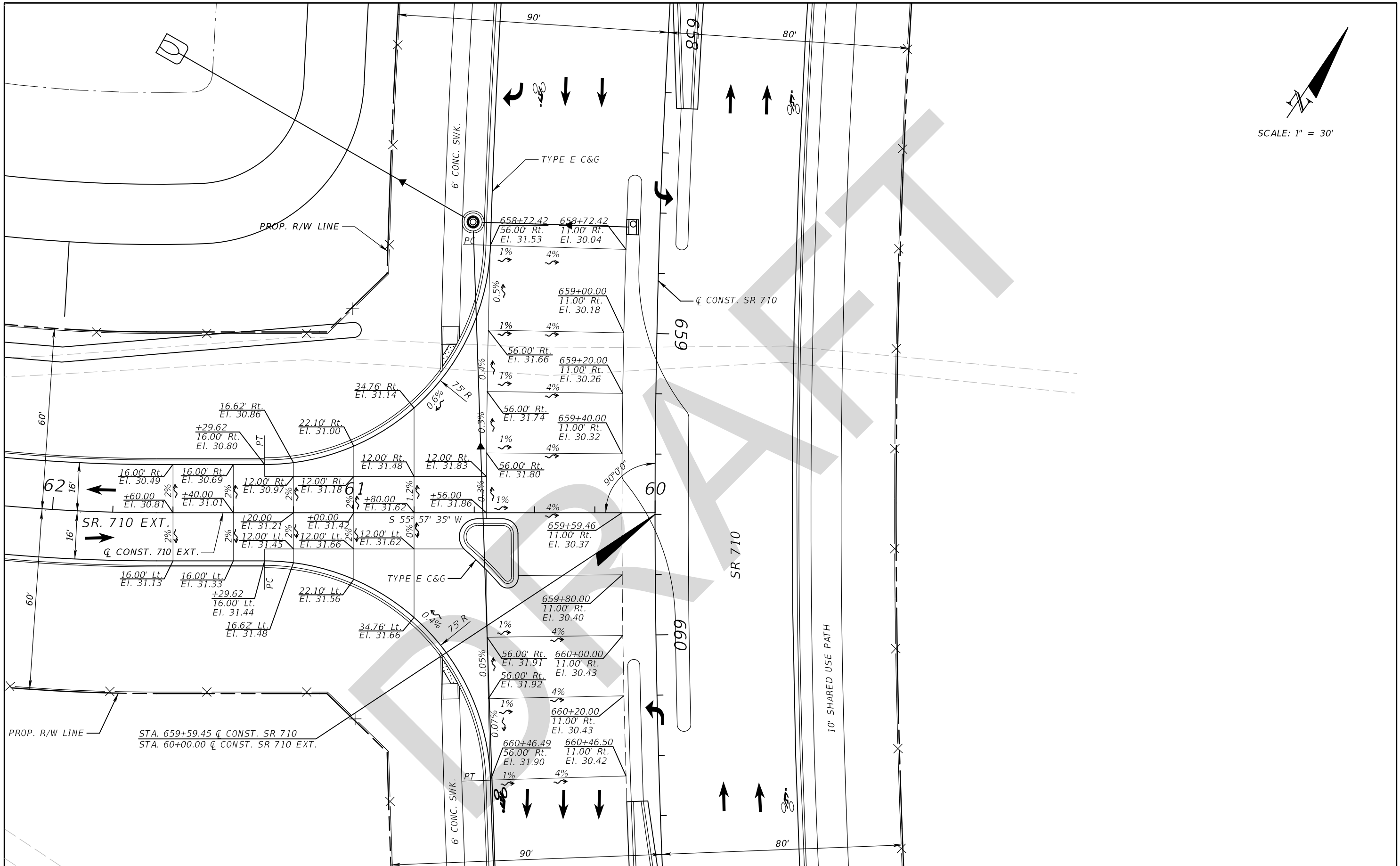
THE OFFICIAL RECORD OF THIS SHEET IS THE ELECTRONIC FILE DIGITALLY SIGNED AND SEALED UNDER RULE 61G15-23.004, F.A.C.



THE OFFICIAL RECORD OF THIS SHEET IS THE ELECTRONIC FILE DIGITALLY SIGNED AND SEALED UNDER RULE 61G15-23.004, F.A.C.

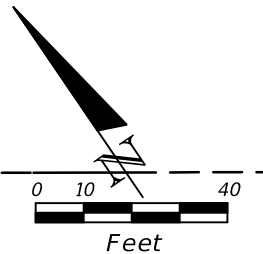
REVISIONS				GEORGE E. KNOX, P.E. P.E. LICENSE NUMBER 82283 WANTMAN GROUP, INC. 2910 MAGUIRE ROAD, SUITE 2008 OCOEE, FL 34761 CERTIFICATE OF AUTHORIZATION 6091	STATE OF FLORIDA DEPARTMENT OF TRANSPORTATION			<b>INTERSECTION DETAIL (06)</b> <b>SR 710 EXT. / 34TH AVE.</b>	SHEET NO.
DATE	DESCRIPTION	DATE	DESCRIPTION		ROAD NO.	COUNTY	FINANCIAL PROJECT ID		103
					SR 710	OKEECHOBEE	419344-3-52-01		

SCALE: 1" = 30'



REVISIONS				GEORGE E. KNOX, P.E. P.E. LICENSE NUMBER 82283 WANTMAN GROUP, INC. 2910 MAGUIRE ROAD, SUITE 2008 OCOEE, FL 34761 CERTIFICATE OF AUTHORIZATION 6091	STATE OF FLORIDA DEPARTMENT OF TRANSPORTATION			<b>INTERSECTION DETAIL (07)</b> <b>SR 710 / SR 710 EXT.</b>	SHEET NO.
DATE	DESCRIPTION	DATE	DESCRIPTION		ROAD NO.	COUNTY	FINANCIAL PROJECT ID		
						SR 710	OKEECHOBEE		419344-3-52-01

THE OFFICIAL RECORD OF THIS SHEET IS THE ELECTRONIC FILE DIGITALLY SIGNED AND SEALED UNDER RULE 61G15-23.004, F.A.C.



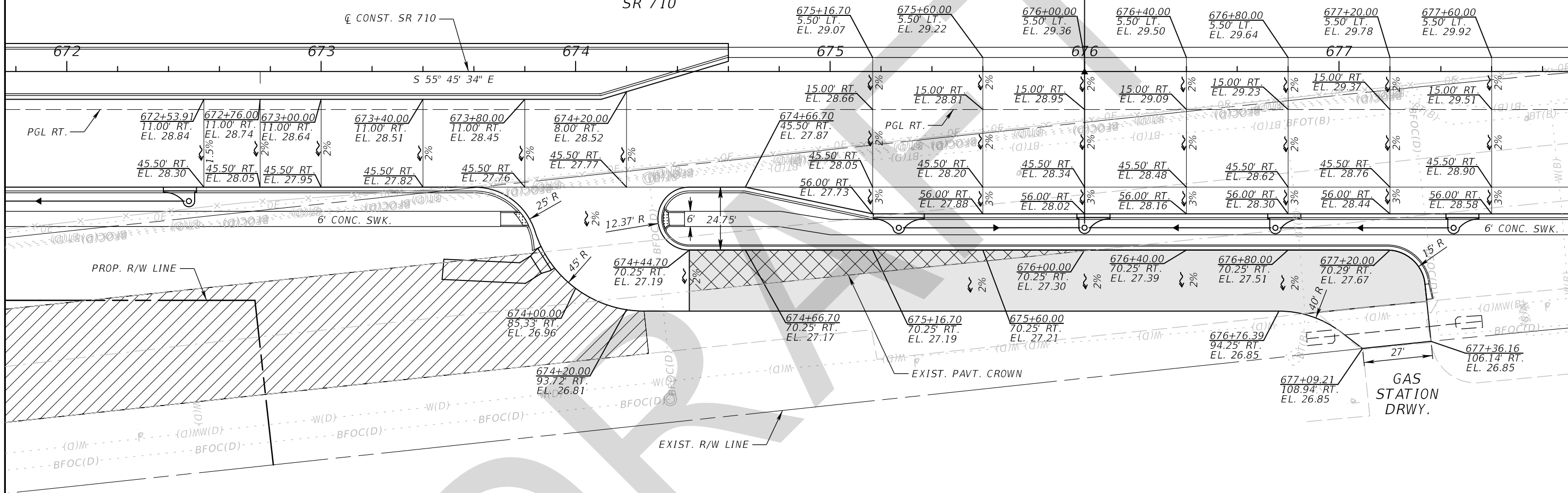
PROP. R/W LINE

10' SHARED USE PATH




SR 710

Q CONST. SR 710

S 55° 45' 34" E



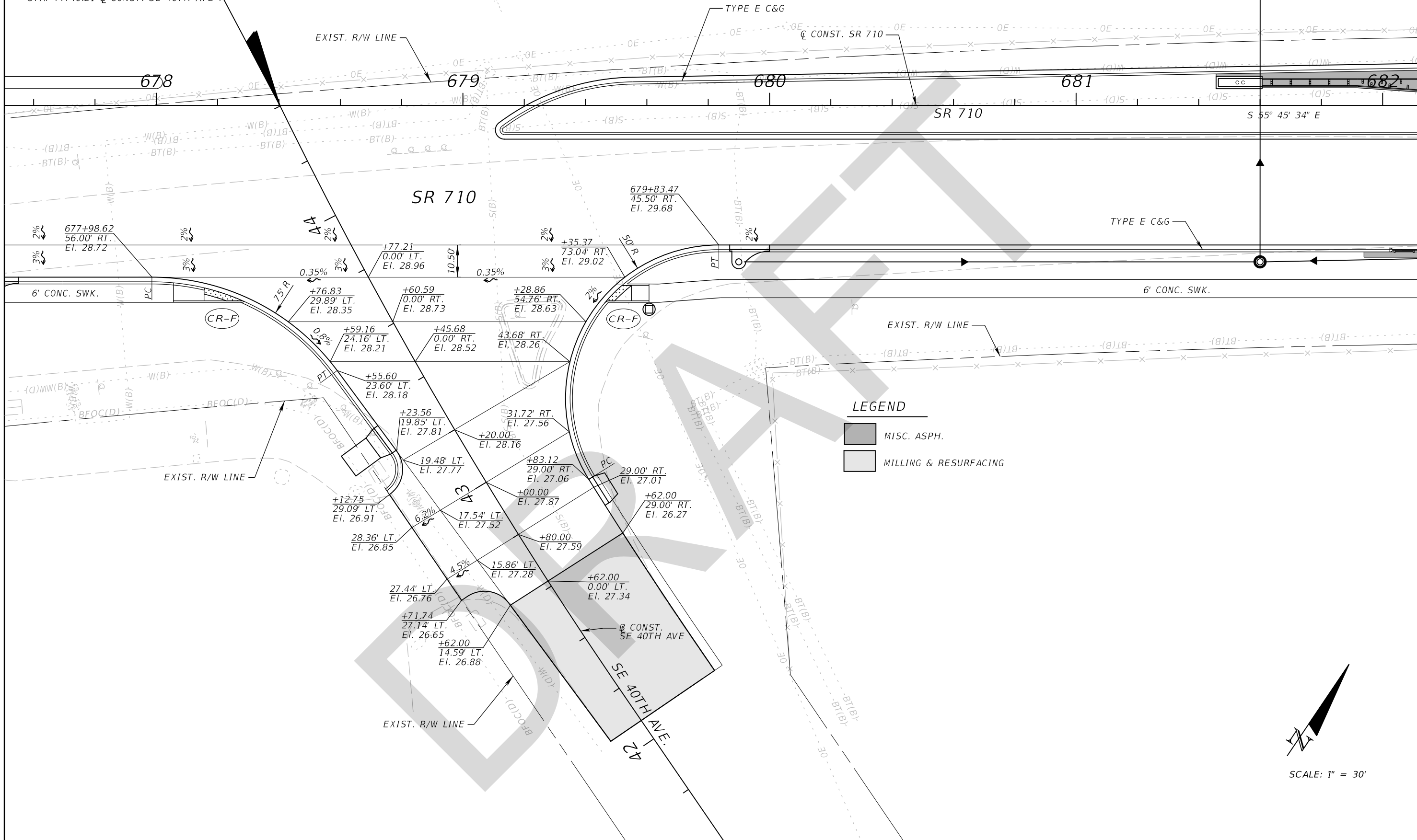
**LEGEND**

-  MILLING & RESURFACING (M&R)
-  PAVEMENT OVERBUILD
-  PAVEMENT REMOVAL

REVISIONS				GEORGE E. KNOX, P.E. P.E. LICENSE NUMBER 82283 WANTMAN GROUP, INC. 2910 MAGUIRE ROAD, SUITE 2008 OCOEE, FL 34761 CERTIFICATE OF AUTHORIZATION 6091	STATE OF FLORIDA DEPARTMENT OF TRANSPORTATION			<b>INTERSECTION DETAIL (08)</b> <b>SR 710 / GAS STATION</b>	SHEET NO. <b>105</b>
DATE	DESCRIPTION	DATE	DESCRIPTION		ROAD NO.	COUNTY	FINANCIAL PROJECT ID		
					SR 710	OKEECHOBEE	419344-3-52-01		


THE OFFICIAL RECORD OF THIS SHEET IS THE ELECTRONIC FILE DIGITALLY SIGNED AND SEALED UNDER RULE 61G15-23.004, F.A.C.

STA. 678+40.29 C CONST. SR 710=  
 STA. 44+40.21 B CONST. SE 40TH AVE.



**LEGEND**

- MISC. ASPH.
- MILLING & RESURFACING

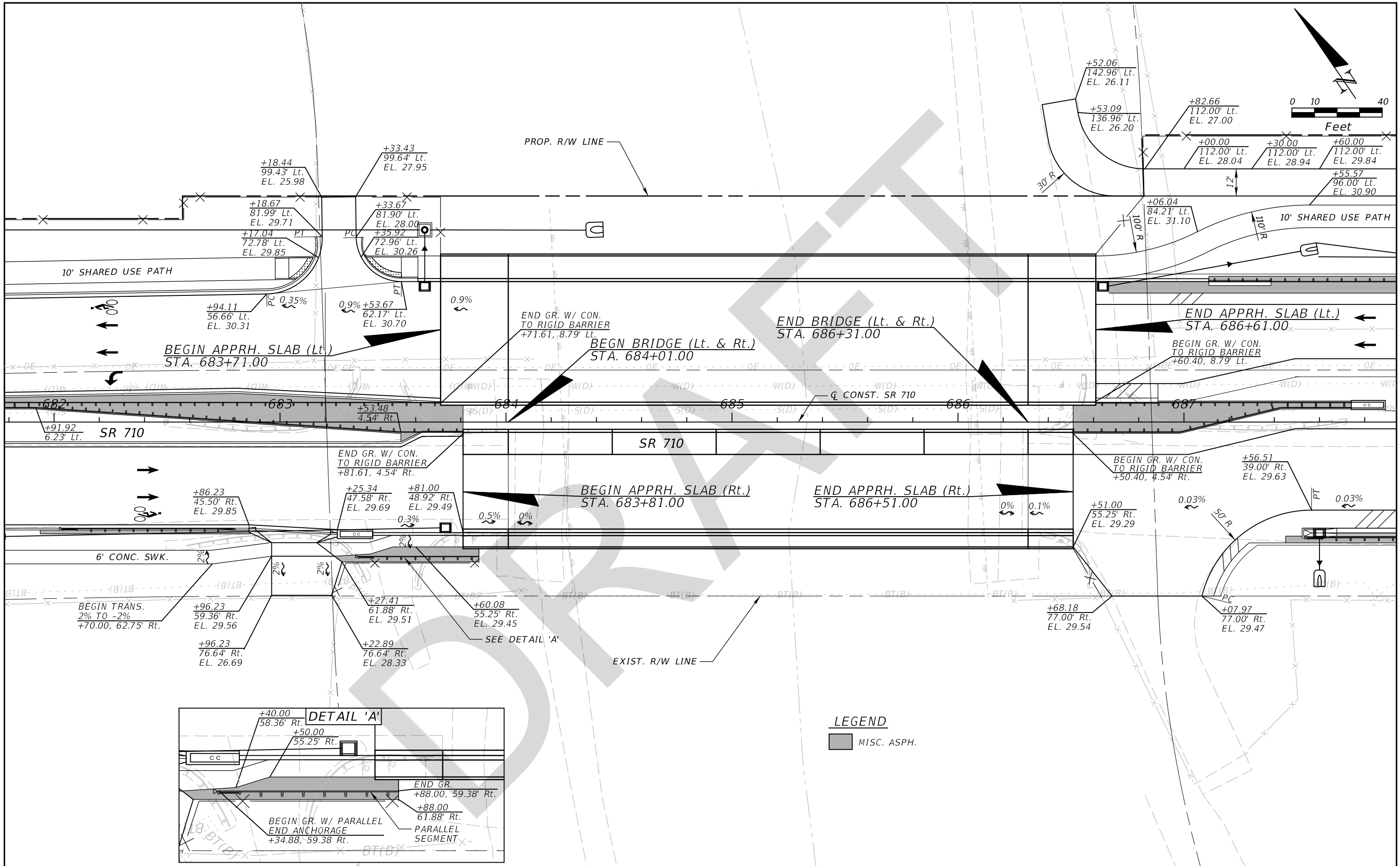


SCALE: 1" = 30'

REVISIONS				GEORGE E. KNOX, P.E. P.E. LICENSE NUMBER 82283 WANTMAN GROUP, INC. 2910 MAGUIRE ROAD, SUITE 2008 OCOEE, FL 34761 CERTIFICATE OF AUTHORIZATION 6091	STATE OF FLORIDA DEPARTMENT OF TRANSPORTATION			<b>INTERSECTION DETAIL (09)</b> <b>SR 710 / 40TH AVE.</b>	SHEET NO.
DATE	DESCRIPTION	DATE	DESCRIPTION		ROAD NO.	COUNTY	FINANCIAL PROJECT ID		106
					SR 710	OKEECHOBEE	419344-3-52-01		

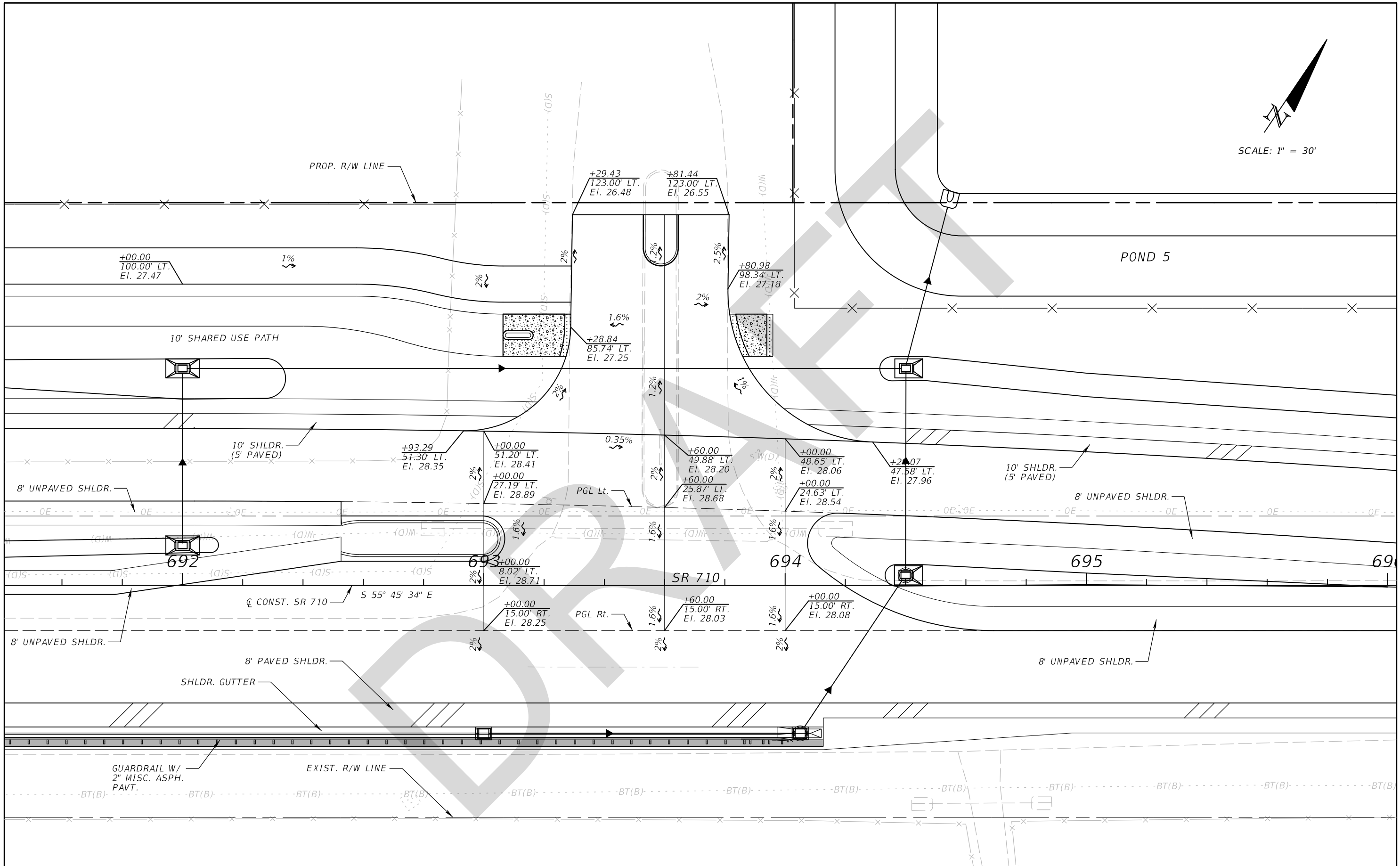

THE OFFICIAL RECORD OF THIS SHEET IS THE ELECTRONIC FILE DIGITALLY SIGNED AND SEALED UNDER RULE 61G15-23.004, F.A.C.





THE OFFICIAL RECORD OF THIS SHEET IS THE ELECTRONIC FILE DIGITALLY SIGNED AND SEALED UNDER RULE 61G15-23.004, F.A.C.

REVISIONS				GEORGE E. KNOX, P.E. P.E. LICENSE NUMBER 82283 WANTMAN GROUP, INC. 2910 MAGUIRE ROAD, SUITE 2008 OCOEE, FL 34761 CERTIFICATE OF AUTHORIZATION 6091	STATE OF FLORIDA DEPARTMENT OF TRANSPORTATION			<b>INTERSECTION DETAIL (10)</b> <b>SR 710 / DRWYS.</b>	SHEET NO. <b>107</b>
DATE	DESCRIPTION	DATE	DESCRIPTION		ROAD NO.	COUNTY	FINANCIAL PROJECT ID		
					SR 710	OKEECHOBEE	419344-3-52-01		



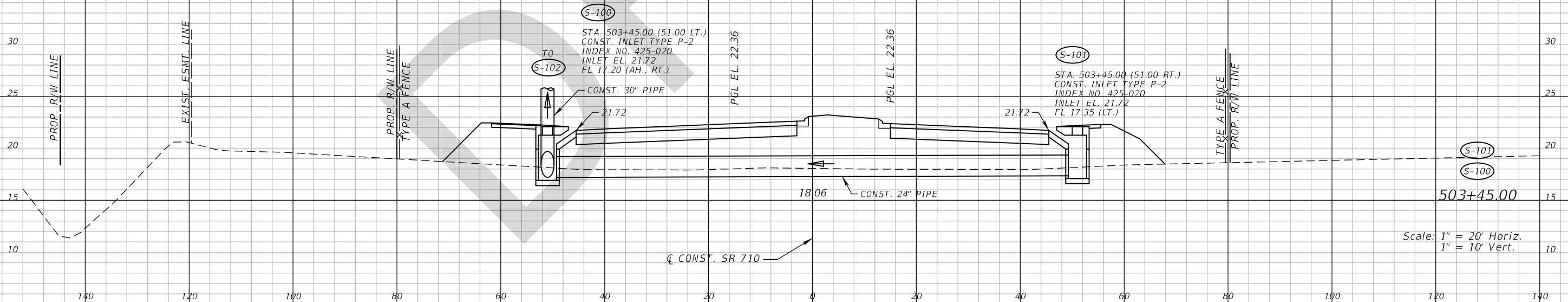
REVISIONS				GEORGE E. KNOX, P.E. P.E. LICENSE NUMBER 82283 WANTMAN GROUP, INC. 2910 MAGUIRE ROAD, SUITE 2008 OCOEE, FL 34761 CERTIFICATE OF AUTHORIZATION 6091	STATE OF FLORIDA DEPARTMENT OF TRANSPORTATION			<b>INTERSECTION DETAIL (11)</b> <b>SR 710 / FAIRGROUNDS</b>	SHEET NO. <b>108</b>
DATE	DESCRIPTION	DATE	DESCRIPTION		ROAD NO.	COUNTY	FINANCIAL PROJECT ID		
					SR 710	OKEECHOBEE	419344-3-52-01		

THE OFFICIAL RECORD OF THIS SHEET IS THE ELECTRONIC FILE DIGITALLY SIGNED AND SEALED UNDER RULE 61G15-23.004, F.A.C.

Q CONST. SR 710

NOTES:

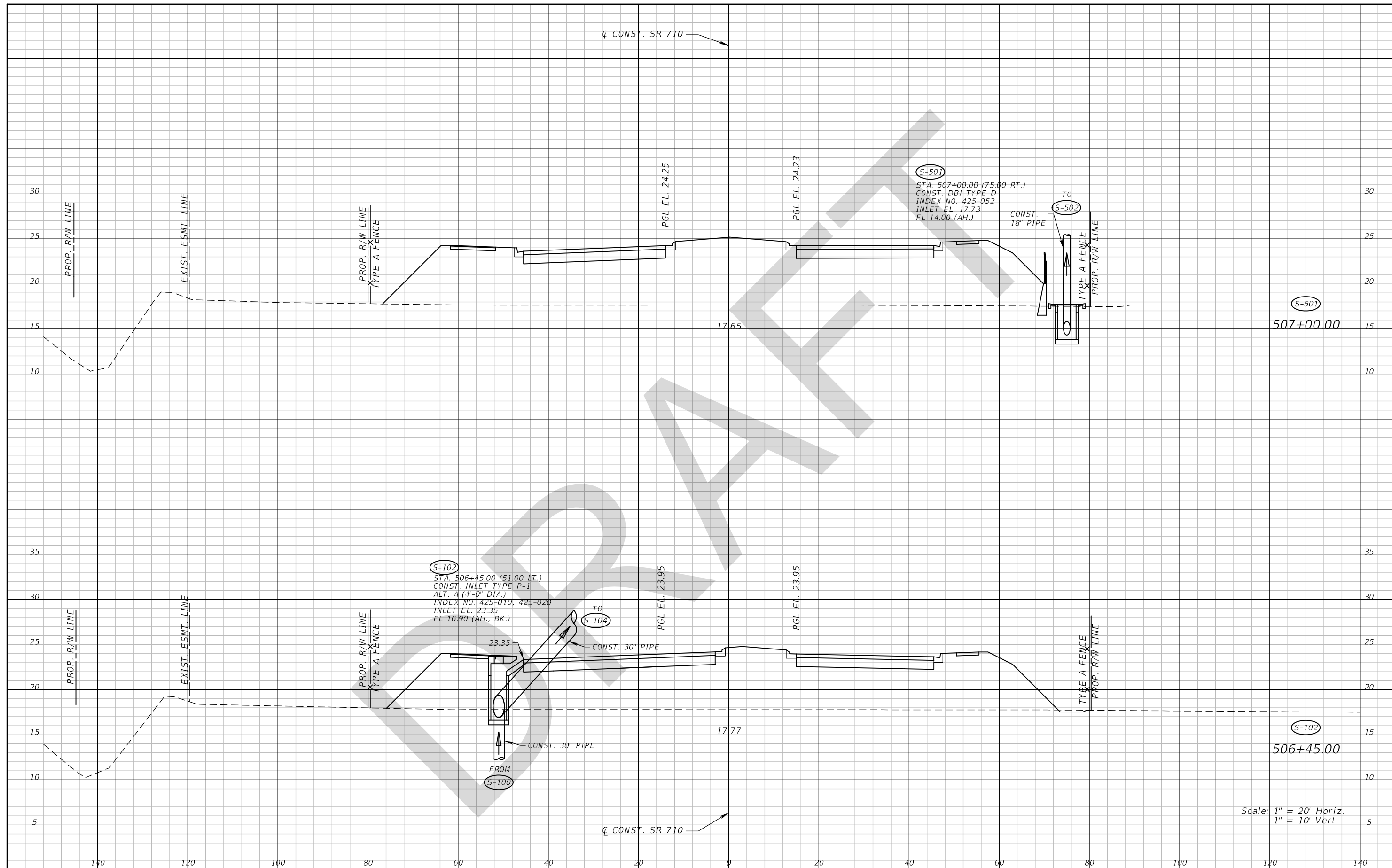
1. SPECIAL ATTENTION IS DIRECTED TO THE FACT THAT PORTIONS OF SOME DRAINAGE STRUCTURES EXTEND INTO THE STABILIZED PORTION OF THE ROADBED AND EXTREME CAUTION WILL BE NECESSARY IN STABILIZATION OPERATIONS AT THESE LOCATIONS.
2. ALL DRAINAGE PIPES HAVE OPTIONAL MATERIALS. THE OPTIONAL MATERIALS TABULATION SHEET(S) SHOW ALL MATERIALS ALLOWED AND INDICATES WHICH MATERIAL IS PLOTTED IN THE PLANS.
3. ALL STRUCTURE STATIONING AND OFFSETS ARE TO THE CENTERLINE OF SR 710, SR 70 OR BASELINE OF SIDE STREETS UNLESS OTHERWISE NOTED.
4. THE CONTRACTOR IS TO FIELD VERIFY THE LOCATIONS, ELEVATIONS, AND DIMENSIONAL INFORMATION OF ALL EXISTING DRAINAGE STRUCTURES AND PIPES PRIOR TO ORDERING, CASTING OR PLACING PROPOSED DRAINAGE STRUCTURES TO ACCOMMODATE FIELD CONDITIONS.
5. ALL EXISTING DRAINAGE STRUCTURES WITHIN THE R/W ARE TO BE REMAIN UNLESS OTHERWISE NOTED TO BE REMOVED. THE CONTRACTOR HAS THE OPTION TO REMOVE THE EXISTING PIPE, OR TO ABANDON IT IN PLACE. IF ABANDONED, THE PIPE IS TO BE PLUGGED PER INDEX 430-001 AND THEN FILLED WITH NON-EXCAVATABLE FLOWABLE FILL, AND NOTED AS ABANDONED ON THE AS-BUILTS.
6. SOME OF THE DRAINAGE STRUCTURES MAY NEED TO BE CONSTRUCTED IN PHASES. REFER TO THE TRAFFIC CONTROL PLANS FOR THE DETAILS OF THE INDIVIDUAL PHASES. CONSTRUCT THE REQUIRED LENGTH PER PHASE, TEMPORARILY PLUGGING THE PIPE UNTIL THE NEXT PHASE. CONSTRUCT A TEMPORARY COVER OVER ANY STRUCTURE THAT IS TO BE BURIED DURING A PHASE.
7. CONNECTIONS TO EXISTING PIPE SHALL MATCH EXISTING GRADE. FLOWLINE CALLOUTS IN THE PLANS WERE INTERPOLATED FROM THE CURRENT SURVEY, AND MAY NOT EXACTLY MATCH FIELD CONDITIONS.
8. FOR CONNECTIONS TO EXISTING PIPE, THE CONTRACTOR HAS THE OPTION OF REMOVING SECTION(S) OF EXISTING PIPE TO PROVIDE FOR A CLEAN BELL AND SOCKET CONNECTION, OR MAY ELECT TO SAWCUT THE EXISTING PIPE AND CONNECT WITH A CONCRETE JACKET AS ALLOWED BY INDEX 430-001.
9. CLEARANCES BETWEEN DRAINAGE PIPES AND FOUNDATIONS SHOWN ARE DESIGN TEMPLATES ONLY. ACTUAL LOCATIONS OF FOUNDATION FOOTERS HAVE BEEN COORDINATED TO ELIMINATE CONFLICTS WITH DRAINAGE STRUCTURES AND PIPES.
10. SHOULDER BARRIER WALL FOUNDATIONS ARE DESIGN TEMPLATES ONLY AND WERE OMITTED WHERE APPROPRIATE FOR DRAINAGE STRUCTURE CLARITY.
11. IN AREAS WHERE GUARDRAIL CROSSES A DRAINAGE PIPE, THE CONTRACTOR IS TO ADJUST GUARDRAIL POSTS AS NECESSARY TO AVOID ANY CONTACT WITH THE DRAINAGE PIPE.
12. DRAINAGE STRUCTURES THAT DO NOT MEET THE MINIMUM DISTANCE FROM INLET GRATE TO PIPE FLOW LINE (TABLES 4-4 AND 4-5; FDOT STORM DRAIN HANDBOOK), SHALL BE MANUFACTURED AS A MONOLITHIC UNIT. SHOP DRAWINGS SHALL BE SUBMITTED TO THE ENGINEER FOR APPROVAL PRIOR TO FABRICATION.



Scale: 1" = 20' Horiz.  
1" = 10' Vert.

REVISIONS				ANDREW DOUGLAS ROBB, P.E. P.E. LICENSE NUMBER 57577 WANTMAN GROUP, INC. 3111 W DOCTOR M.L.K. Jr BLVD #375 TAMPA, FL 33607 CERTIFICATE OF AUTHORIZATION 6091	STATE OF FLORIDA DEPARTMENT OF TRANSPORTATION			<b>DRAINAGE STRUCTURES (1)</b>  <b>SR 710</b>	SHEET NO.  <b>109</b>
DATE	DESCRIPTION	DATE	DESCRIPTION		ROAD NO.	COUNTY	FINANCIAL PROJECT ID		
					SR 710	OKEECHOBEE	419344-3-52-01		

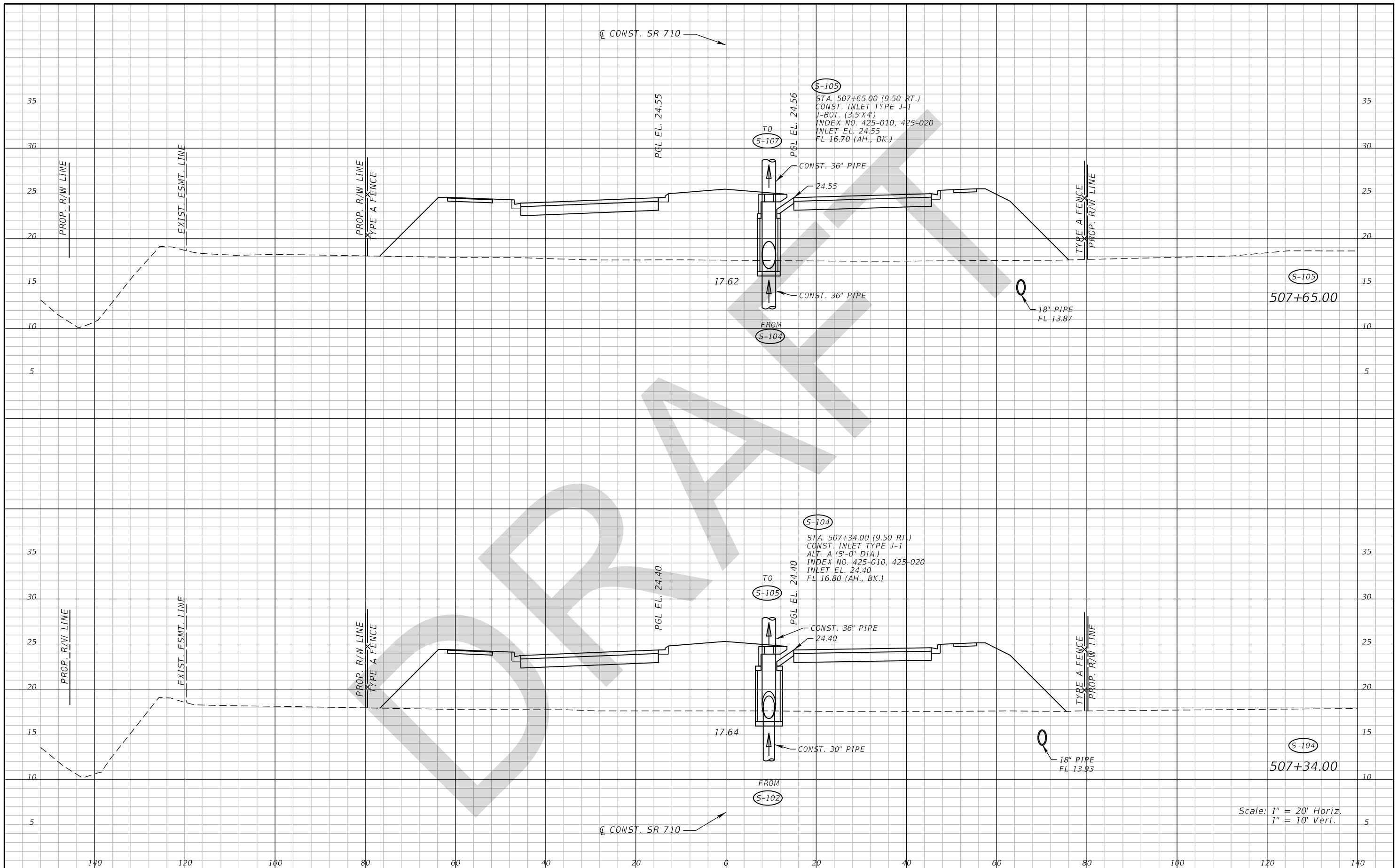
THE OFFICIAL RECORD OF THIS SHEET IS THE ELECTRONIC FILE DIGITALLY SIGNED AND SEALED UNDER RULE 61G15-23.004, F.A.C.



Scale: 1" = 20' Horiz.  
1" = 10' Vert.

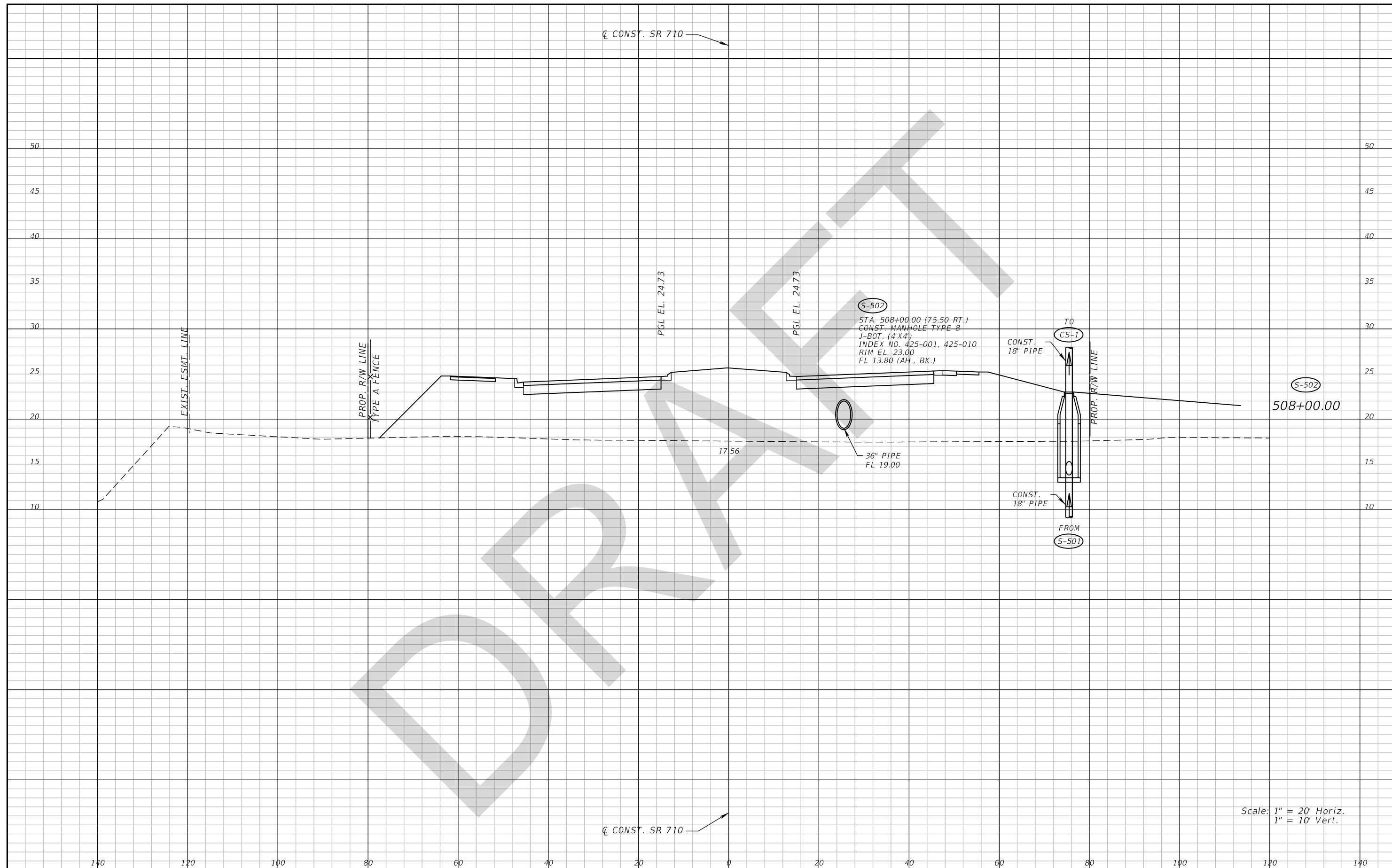
REVISIONS		REVISIONS		ANDREW DOUGLAS ROBB, P.E. P.E. LICENSE NUMBER 57577 WANTMAN GROUP, INC. 3111 W DOCTOR M.L.K. Jr BLVD #375 TAMPA, FL 33607 CERTIFICATE OF AUTHORIZATION 6091	STATE OF FLORIDA DEPARTMENT OF TRANSPORTATION			<b>DRAINAGE STRUCTURES (2)</b>  <b>SR 710</b>	SHEET NO.  <b>110</b>
DATE	DESCRIPTION	DATE	DESCRIPTION		ROAD NO.	COUNTY	FINANCIAL PROJECT ID		
					SR 710	OKEECHOBEE	419344-3-52-01		

THE OFFICIAL RECORD OF THIS SHEET IS THE ELECTRONIC FILE DIGITALLY SIGNED AND SEALED UNDER RULE 61G15-23.004, F.A.C.



REVISIONS		ANDREW DOUGLAS ROBB, P.E. P.E. LICENSE NUMBER 57577 WANTMAN GROUP, INC. 3111 W DOCTOR M.L.K. Jr BLVD #375 TAMPA, FL 33607 CERTIFICATE OF AUTHORIZATION 6091		STATE OF FLORIDA DEPARTMENT OF TRANSPORTATION		DRAINAGE STRUCTURES (3) SR 710	SHEET NO. 111
DATE	DESCRIPTION	DATE	DESCRIPTION	ROAD NO.	COUNTY		
				SR 710	OKEECHOBEE		

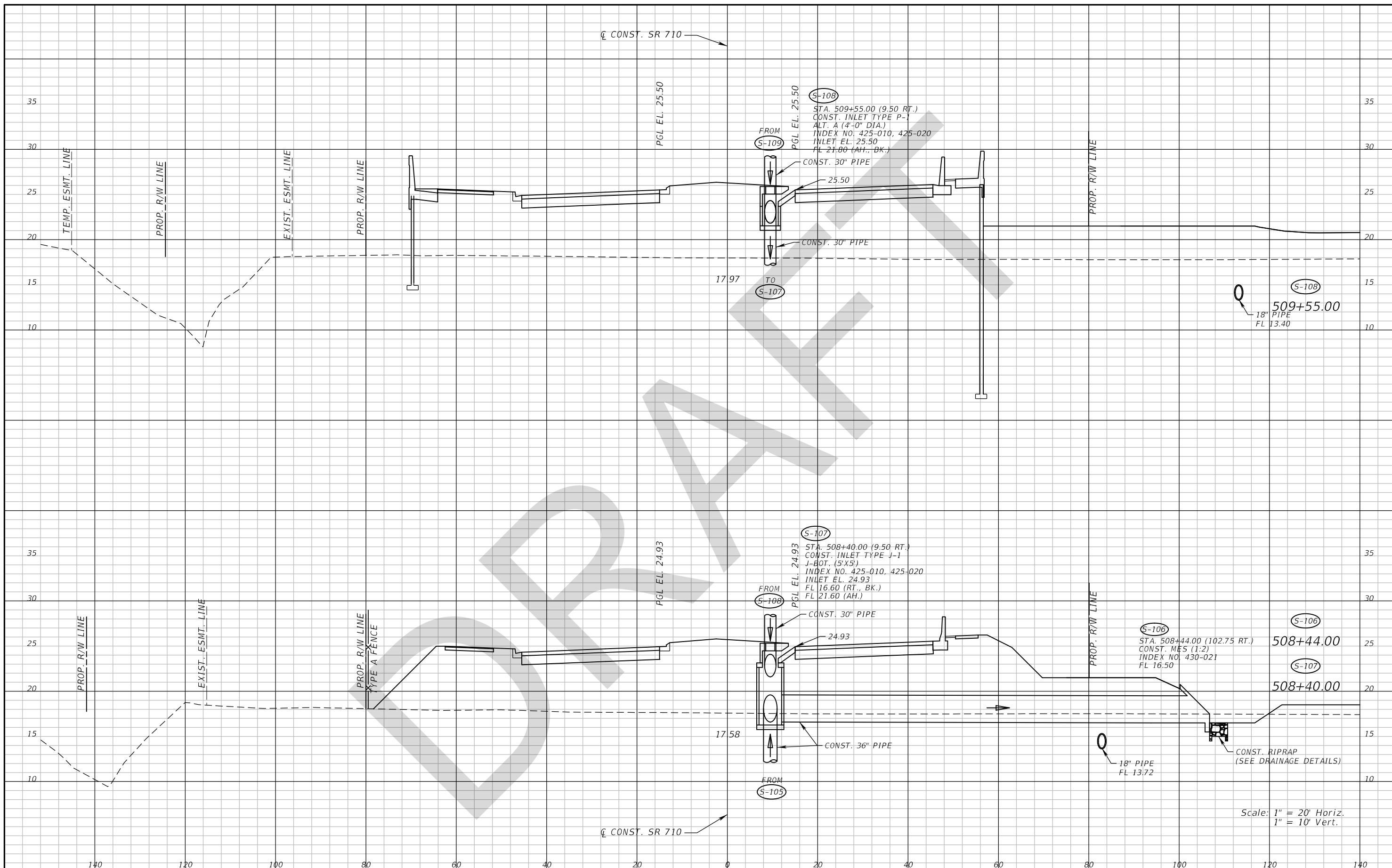
THE OFFICIAL RECORD OF THIS SHEET IS THE ELECTRONIC FILE DIGITALLY SIGNED AND SEALED UNDER RULE 61G15-23.004, F.A.C.



Scale: 1" = 20' Horiz.  
1" = 10' Vert.

REVISIONS		ANDREW DOUGLAS ROBB, P.E. P.E. LICENSE NUMBER 57577 WANTMAN GROUP, INC. 3111 W DOCTOR M.L.K. Jr BLVD #375 TAMPA, FL 33607 CERTIFICATE OF AUTHORIZATION 6091		STATE OF FLORIDA DEPARTMENT OF TRANSPORTATION			DRAINAGE STRUCTURES (4) SR 710	SHEET NO. 112
DATE	DESCRIPTION	DATE	DESCRIPTION	ROAD NO.	COUNTY	FINANCIAL PROJECT ID		
				SR 710	OKEECHOBEE	419344-3-52-01		

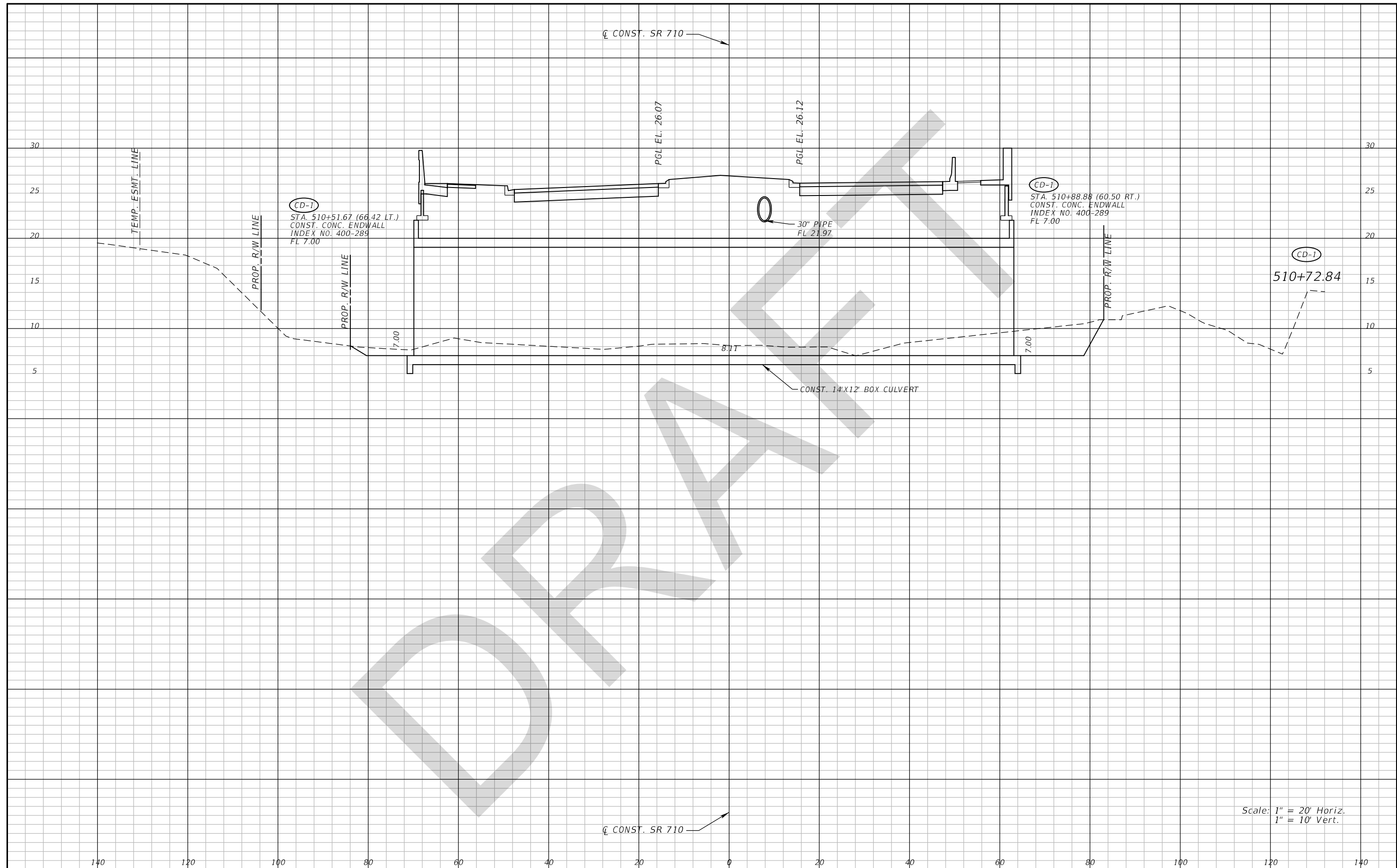
THE OFFICIAL RECORD OF THIS SHEET IS THE ELECTRONIC FILE DIGITALLY SIGNED AND SEALED UNDER RULE 61G15-23.004, F.A.C.



Scale: 1" = 20' Horiz.  
1" = 10' Vert.

REVISIONS		ANDREW DOUGLAS ROBB, P.E. P.E. LICENSE NUMBER 57577 WANTMAN GROUP, INC. 3111 W DOCTOR M.L.K. Jr BLVD #375 TAMPA, FL 33607 CERTIFICATE OF AUTHORIZATION 6091		STATE OF FLORIDA DEPARTMENT OF TRANSPORTATION			DRAINAGE STRUCTURES (5) SR 710	SHEET NO. 113
DATE	DESCRIPTION	DATE	DESCRIPTION	ROAD NO.	COUNTY	FINANCIAL PROJECT ID		
				SR 710	OKEECHOBEE	419344-3-52-01		

THE OFFICIAL RECORD OF THIS SHEET IS THE ELECTRONIC FILE DIGITALLY SIGNED AND SEALED UNDER RULE 61G15-23.004, F.A.C.



(CD-1)  
 STA. 510+51.67 (66.42 LT.)  
 CONST. CONC. ENDWALL  
 INDEX NO. 400-289  
 FL 7.00

(CD-1)  
 STA. 510+88.88 (60.50 RT.)  
 CONST. CONC. ENDWALL  
 INDEX NO. 400-289  
 FL 7.00

(CD-1)  
 510+72.84

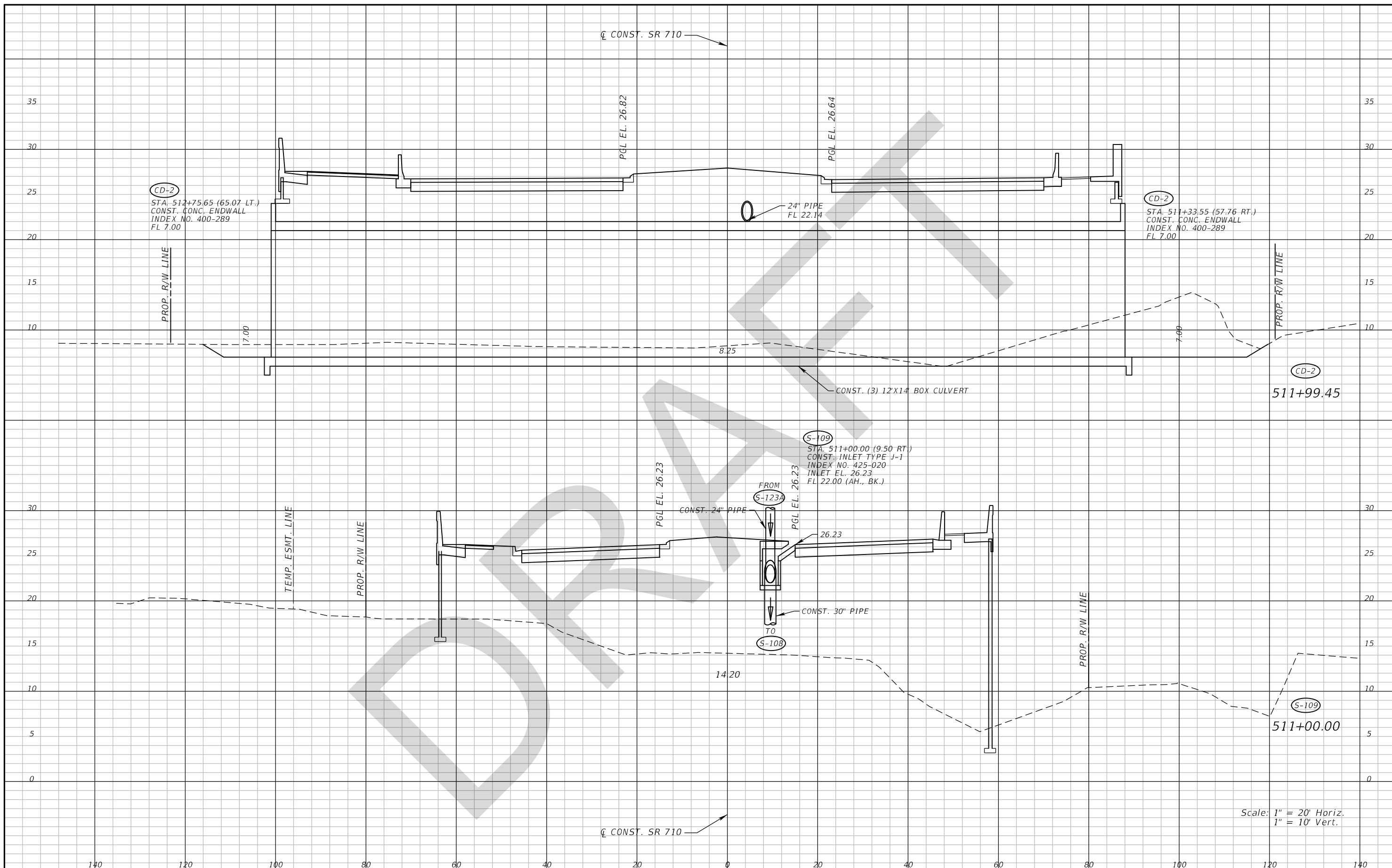
Scale: 1" = 20' Horiz.  
 1" = 10' Vert.

DATE		DESCRIPTION		REVISIONS	

ANDREW DOUGLAS ROBB, P.E. P.E. LICENSE NUMBER 57577 WANTMAN GROUP, INC. 3111 W DOCTOR M.L.K. Jr BLVD #375 TAMPA, FL 33607 CERTIFICATE OF AUTHORIZATION 6091			STATE OF FLORIDA DEPARTMENT OF TRANSPORTATION		
ROAD NO.	COUNTY	FINANCIAL PROJECT ID	<b>DRAINAGE STRUCTURES (6)</b> <b>SR 710</b>		
SR 710	OKEECHOBEE	419344-3-52-01			
			SHEET NO.		114

THE OFFICIAL RECORD OF THIS SHEET IS THE ELECTRONIC FILE DIGITALLY SIGNED AND SEALED UNDER RULE 61G15-23.004, F.A.C.

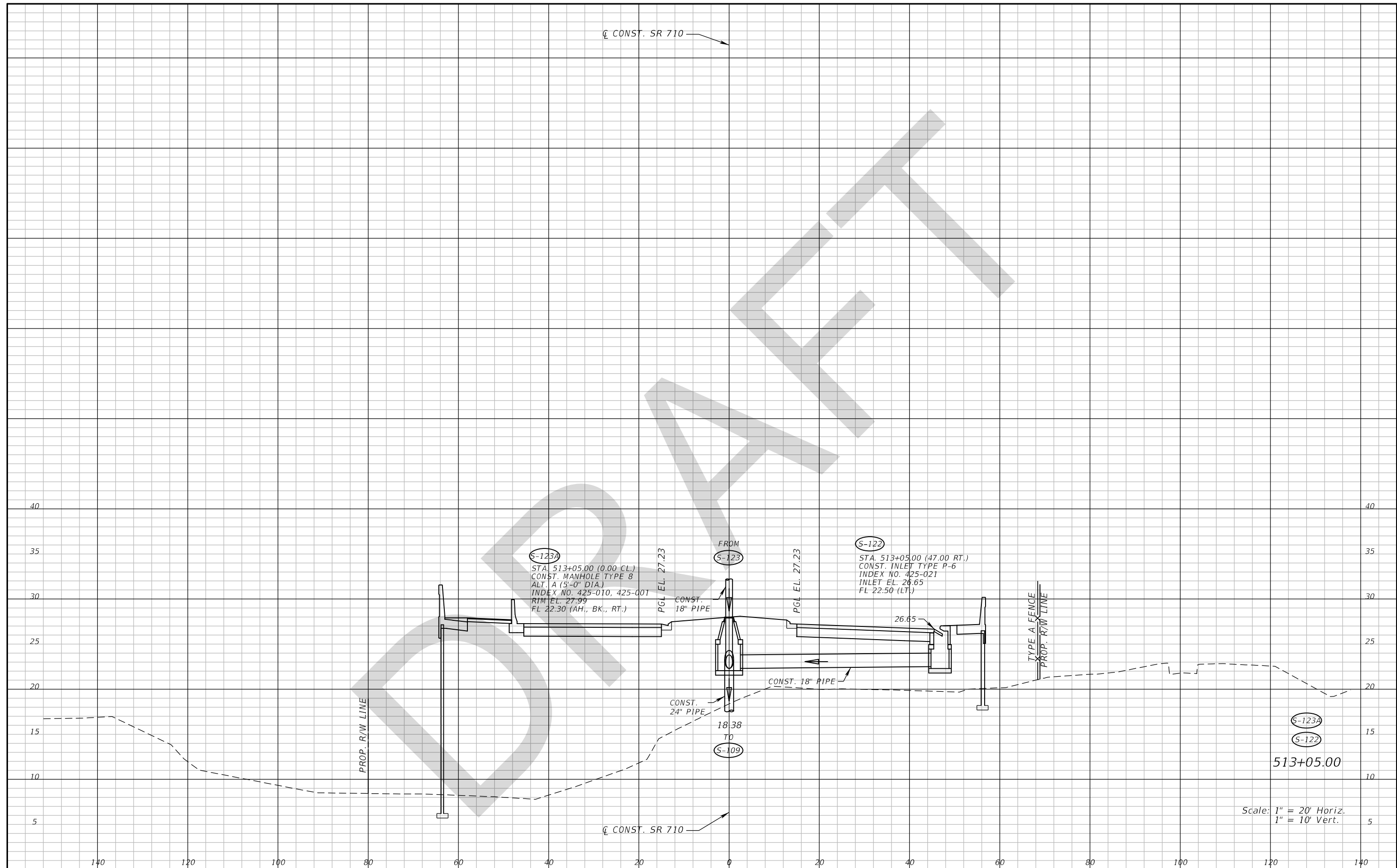




Scale: 1" = 20' Horiz.  
1" = 10' Vert.

REVISIONS		ANDREW DOUGLAS ROBB, P.E. P.E. LICENSE NUMBER 57577 WANTMAN GROUP, INC. 3111 W DOCTOR M.L.K. Jr BLVD #375 TAMPA, FL 33607 CERTIFICATE OF AUTHORIZATION 6091		STATE OF FLORIDA DEPARTMENT OF TRANSPORTATION			DRAINAGE STRUCTURES (7) <b>SR 710</b>	SHEET NO. <b>115</b>
DATE	DESCRIPTION	DATE	DESCRIPTION	ROAD NO.	COUNTY	FINANCIAL PROJECT ID		
				SR 710	OKEECHOBEE	419344-3-52-01		

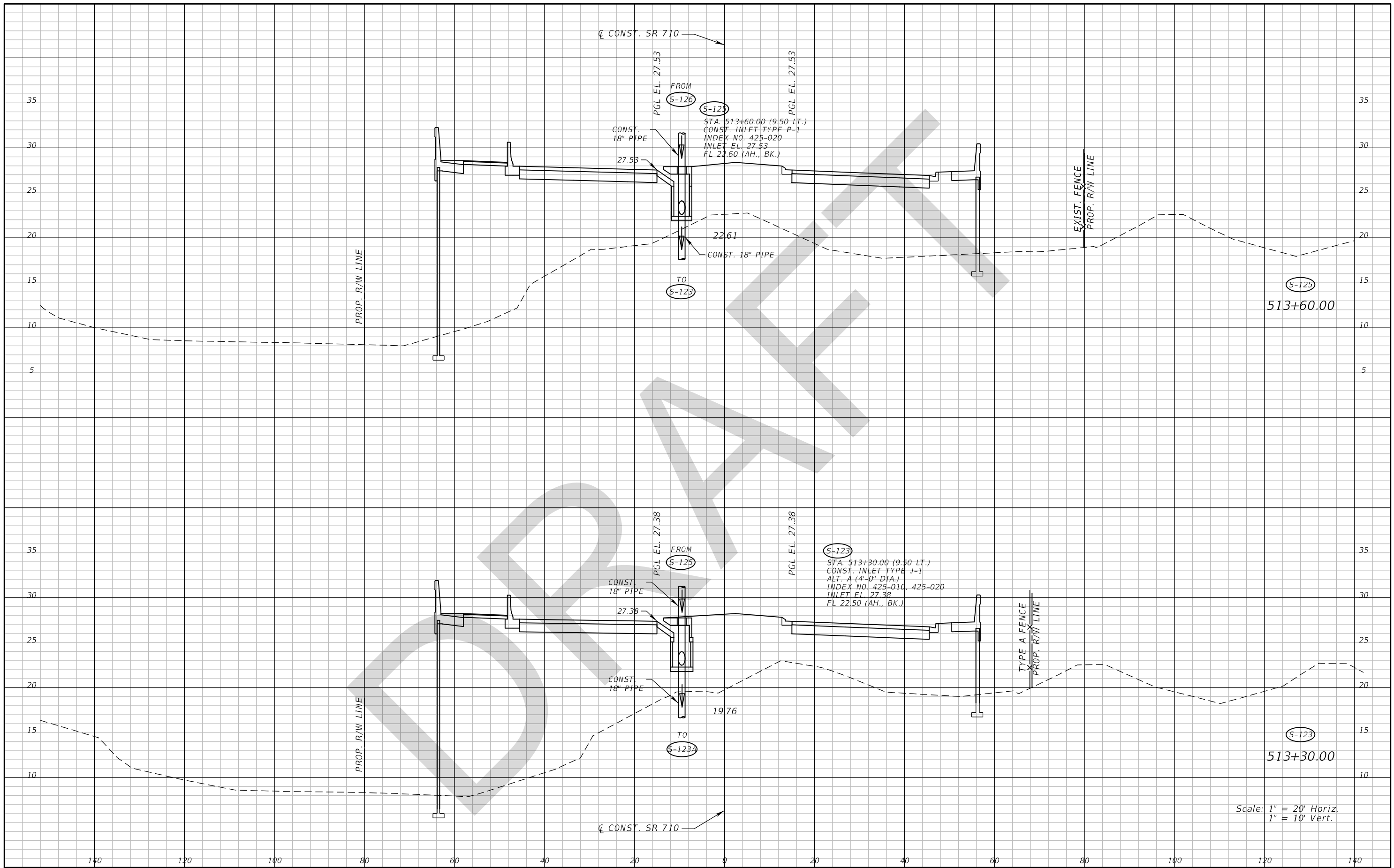
THE OFFICIAL RECORD OF THIS SHEET IS THE ELECTRONIC FILE DIGITALLY SIGNED AND SEALED UNDER RULE 61G15-23.004, F.A.C.



Scale: 1" = 20' Horiz.  
1" = 10' Vert.

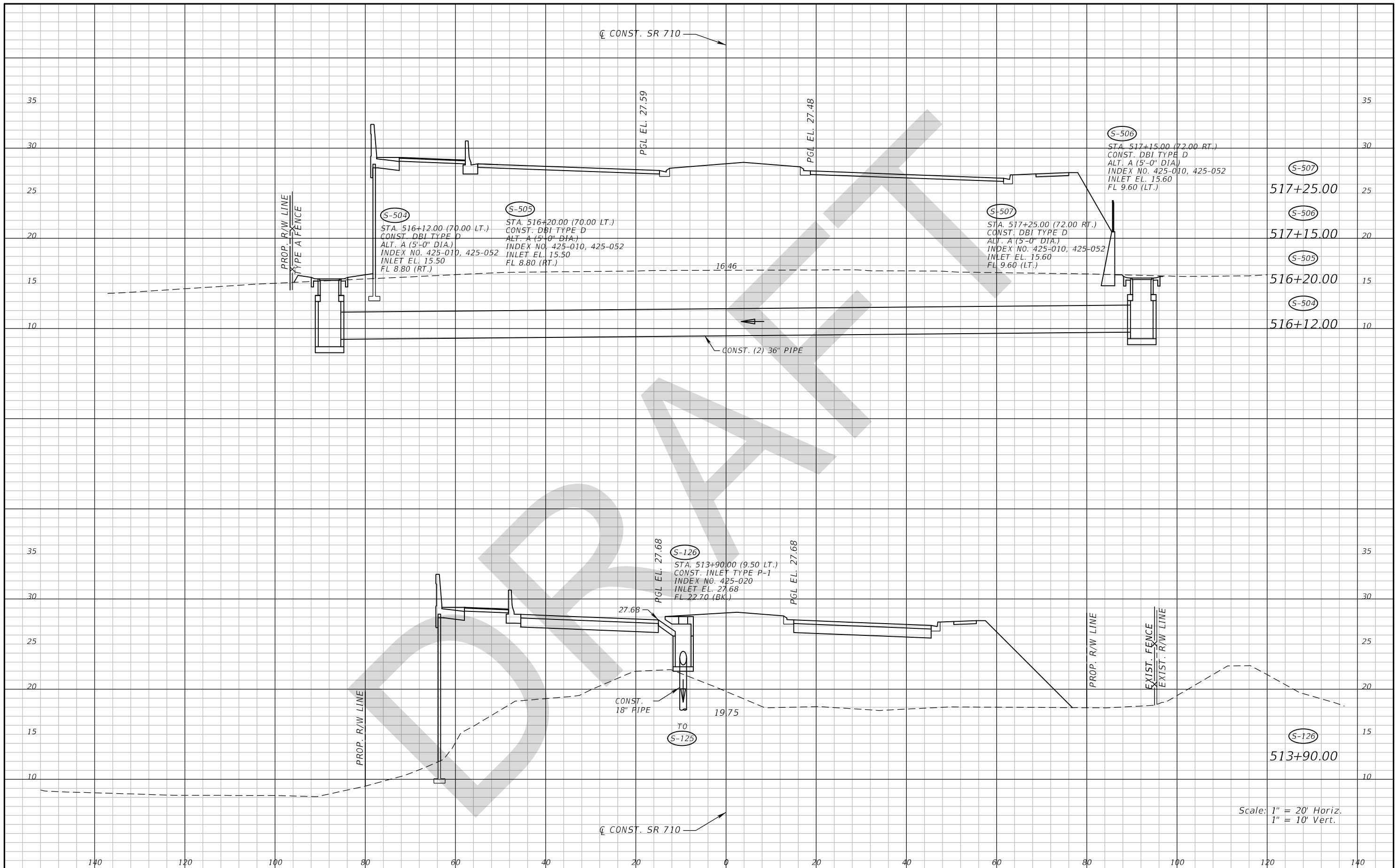
REVISIONS		DESCRIPTION		ANDREW DOUGLAS ROBB, P.E. P.E. LICENSE NUMBER 57577 WANTMAN GROUP, INC. 3111 W DOCTOR M.L.K. Jr BLVD #375 TAMPA, FL 33607 CERTIFICATE OF AUTHORIZATION 6091	STATE OF FLORIDA DEPARTMENT OF TRANSPORTATION			<b>DRAINAGE STRUCTURES (8)</b>  <b>SR 710</b>	SHEET NO.  <b>116</b>
DATE	DESCRIPTION	DATE	DESCRIPTION		ROAD NO.	COUNTY	FINANCIAL PROJECT ID		
					SR 710	OKEECHOBEE	419344-3-52-01		

THE OFFICIAL RECORD OF THIS SHEET IS THE ELECTRONIC FILE DIGITALLY SIGNED AND SEALED UNDER RULE 61G15-23.004, F.A.C.



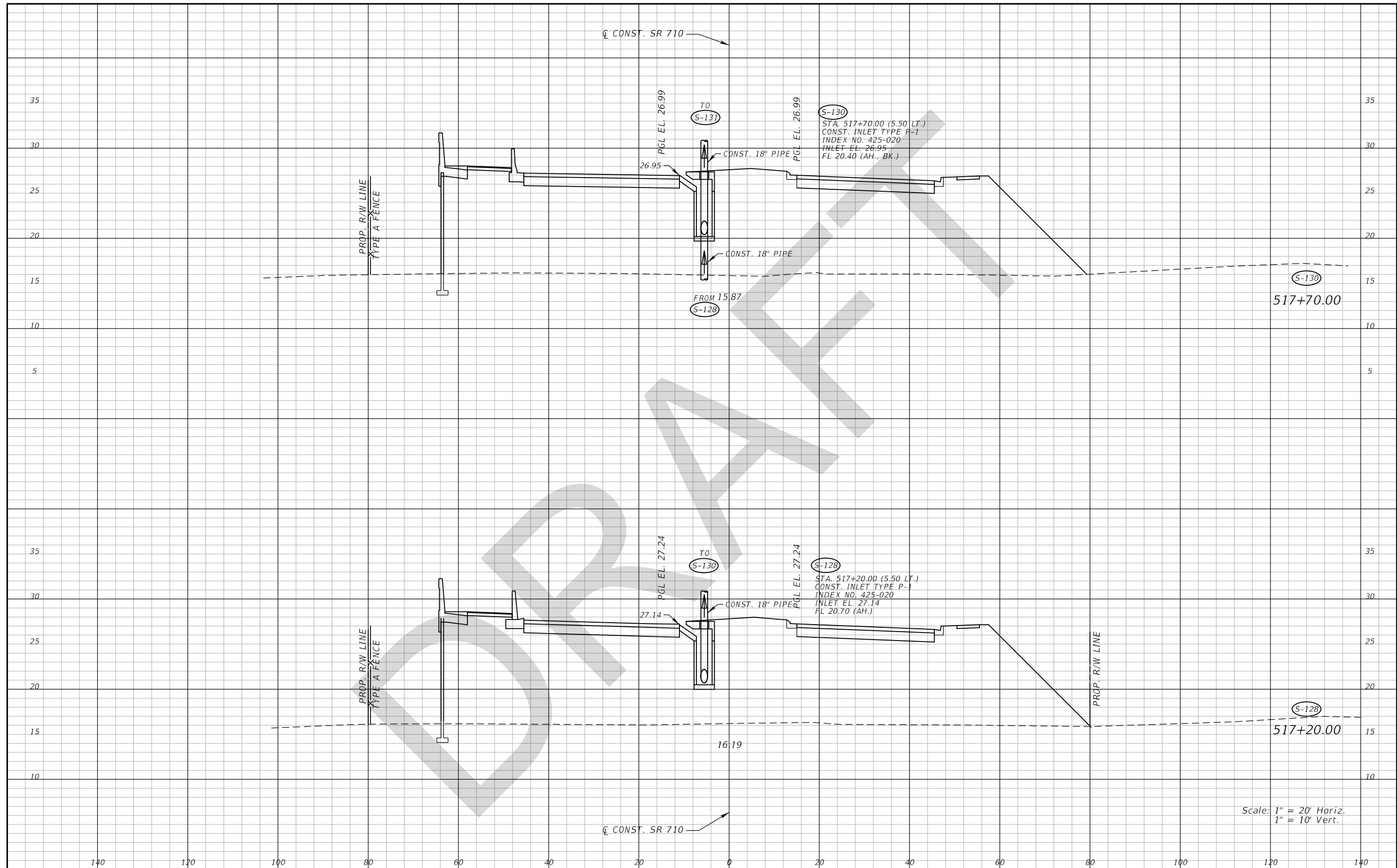
REVISIONS		ANDREW DOUGLAS ROBB, P.E. P.E. LICENSE NUMBER 57577 WANTMAN GROUP, INC. 3111 W DOCTOR M.L.K. Jr BLVD #375 TAMPA, FL 33607 CERTIFICATE OF AUTHORIZATION 6091		STATE OF FLORIDA DEPARTMENT OF TRANSPORTATION			DRAINAGE STRUCTURES (9) SR 710	SHEET NO. 117
DATE	DESCRIPTION	DATE	DESCRIPTION	ROAD NO.	COUNTY	FINANCIAL PROJECT ID		
				SR 710	OKEECHOBEE	419344-3-52-01		

THE OFFICIAL RECORD OF THIS SHEET IS THE ELECTRONIC FILE DIGITALLY SIGNED AND SEALED UNDER RULE 61G15-23.004, F.A.C.



REVISIONS		ANDREW DOUGLAS ROBB, P.E. P.E. LICENSE NUMBER 57577 WANTMAN GROUP, INC. 3111 W DOCTOR M.L.K. Jr BLVD #375 TAMPA, FL 33607 CERTIFICATE OF AUTHORIZATION 6091		STATE OF FLORIDA DEPARTMENT OF TRANSPORTATION			DRAINAGE STRUCTURES (10) SR 710	SHEET NO. 118
DATE	DESCRIPTION	DATE	DESCRIPTION	ROAD NO.	COUNTY	FINANCIAL PROJECT ID		
				SR 710	OKEECHOBEE	419344-3-52-01		

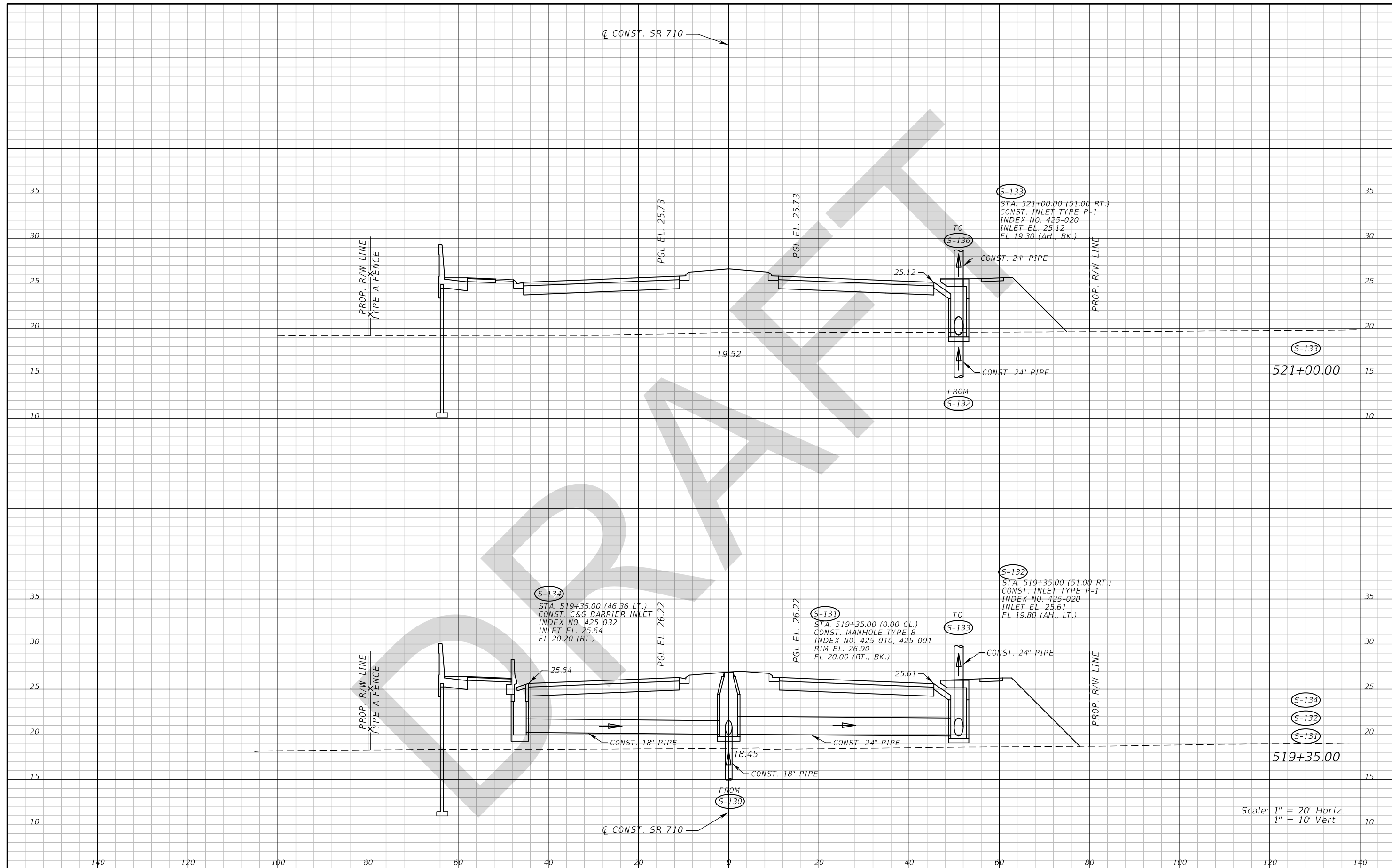
THE OFFICIAL RECORD OF THIS SHEET IS THE ELECTRONIC FILE DIGITALLY SIGNED AND SEALED UNDER RULE 61G15-23.004, F.A.C.



Scale: 1" = 20' Horiz.  
1" = 10' Vert.

DATE		DESCRIPTION		REVISIONS		ANDREW DOUGLAS ROBB, P.E. P.E. LICENSE NUMBER 57577 WANTMAN GROUP, INC. 3111 W DOCTOR M.L.K. Jr BLVD #375 TAMPA, FL 33607 CERTIFICATE OF AUTHORIZATION 6091	STATE OF FLORIDA DEPARTMENT OF TRANSPORTATION			<b>DRAINAGE STRUCTURES (11)</b>  <b>SR 710</b>	SHEET NO.  <b>119</b>
DATE	DESCRIPTION	DATE	DESCRIPTION	ROAD NO.	COUNTY		FINANCIAL PROJECT ID				
					SR 710	OKEECHOBEE	419344-3-52-01				

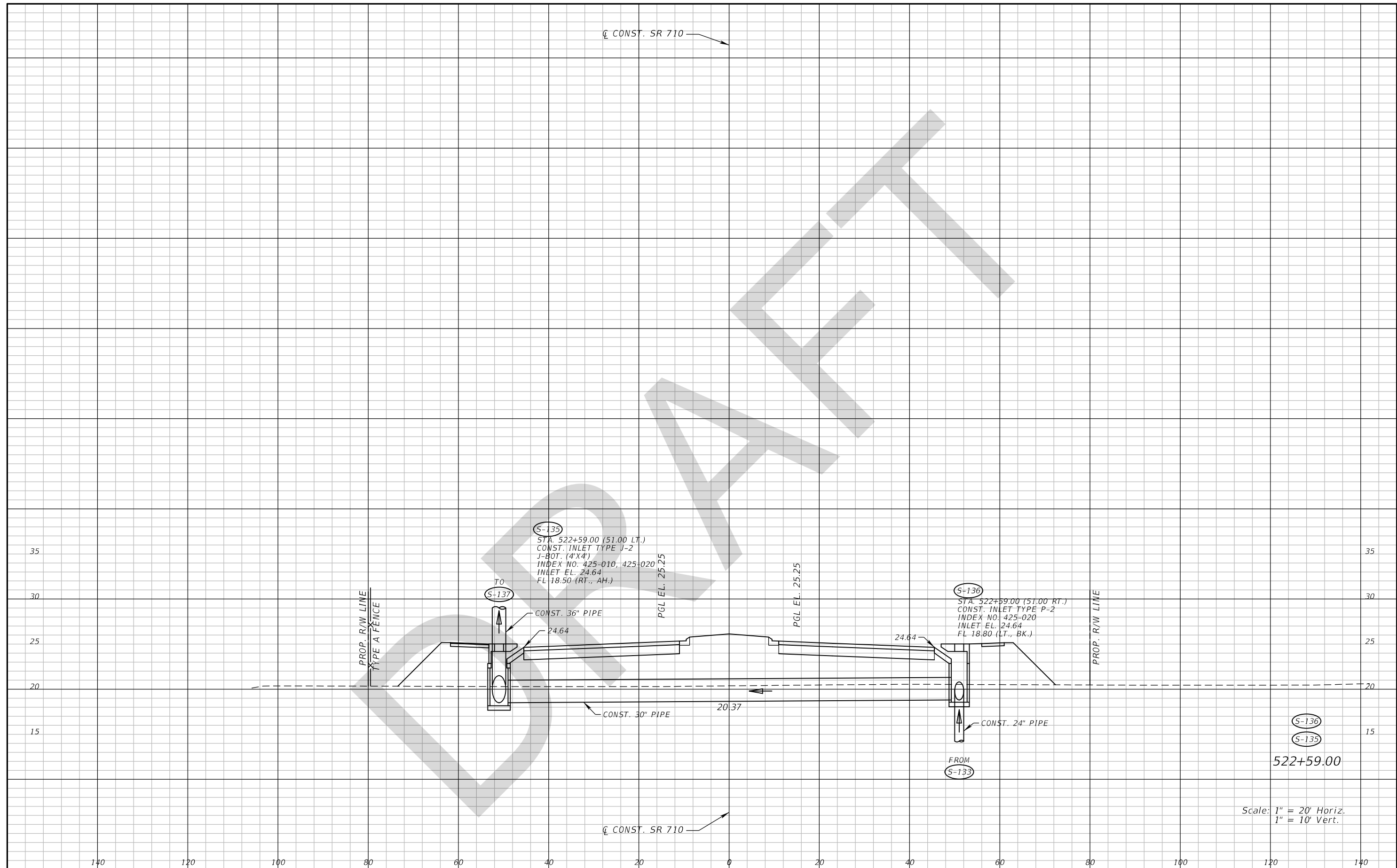
THE OFFICIAL RECORD OF THIS SHEET IS THE ELECTRONIC FILE DIGITALLY SIGNED AND SEALED UNDER RULE 61G15-23.004, F.A.C.



Scale: 1" = 20' Horiz.  
1" = 10' Vert.

REVISIONS		DESCRIPTION		ANDREW DOUGLAS ROBB, P.E. P.E. LICENSE NUMBER 57577 WANTMAN GROUP, INC. 3111 W DOCTOR M.L.K. Jr BLVD #375 TAMPA, FL 33607 CERTIFICATE OF AUTHORIZATION 6091	STATE OF FLORIDA DEPARTMENT OF TRANSPORTATION			DRAINAGE STRUCTURES (12) SR 710	SHEET NO. 120
DATE	DESCRIPTION	DATE	DESCRIPTION		ROAD NO.	COUNTY	FINANCIAL PROJECT ID		
					SR 710	OKEECHOBEE	419344-3-52-01		

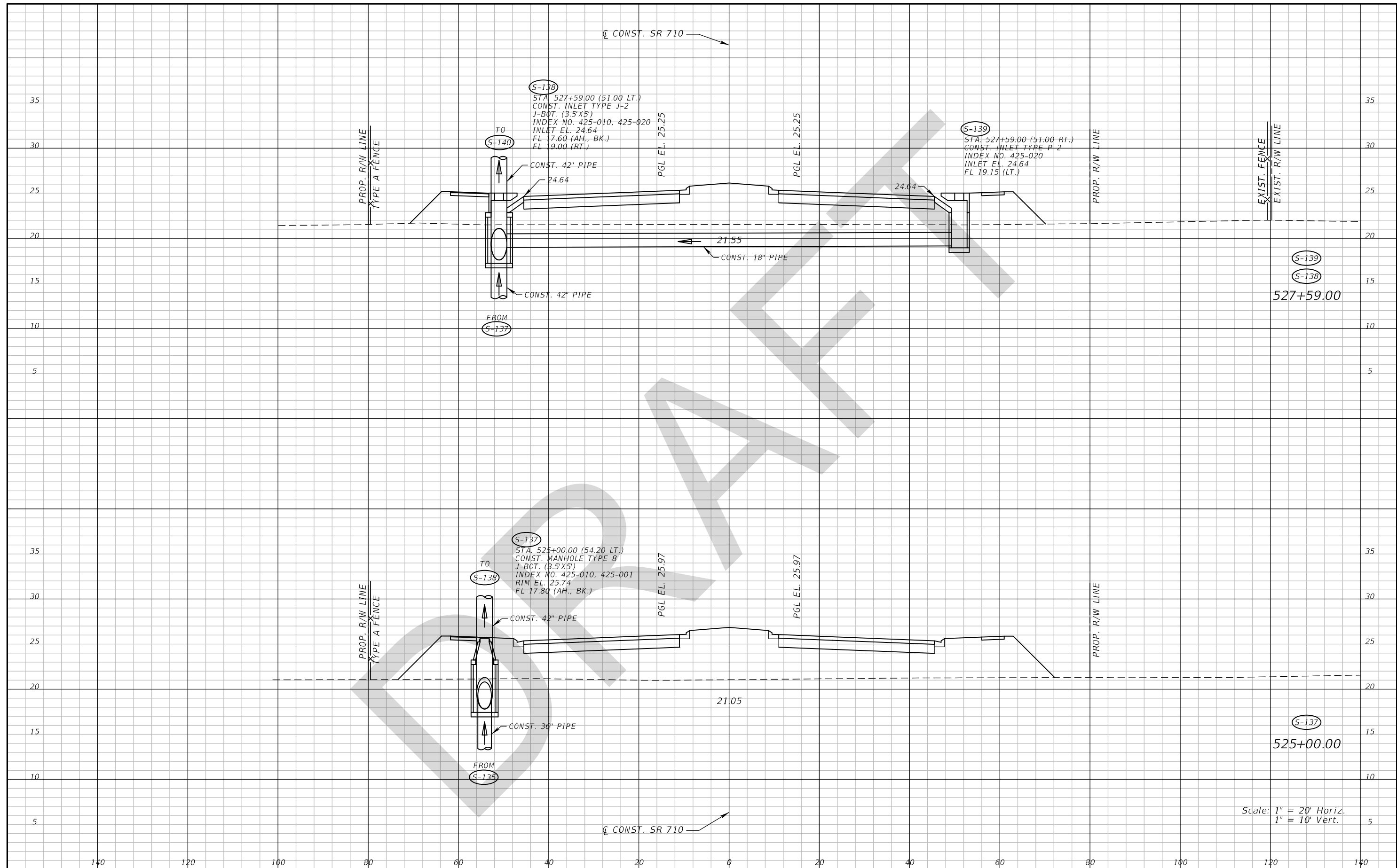
THE OFFICIAL RECORD OF THIS SHEET IS THE ELECTRONIC FILE DIGITALLY SIGNED AND SEALED UNDER RULE 61G15-23.004, F.A.C.



Scale: 1" = 20' Horiz.  
1" = 10' Vert.

DATE		DESCRIPTION		REVISIONS		ANDREW DOUGLAS ROBB, P.E. P.E. LICENSE NUMBER 57577 WANTMAN GROUP, INC. 3111 W DOCTOR M.L.K. Jr BLVD #375 TAMPA, FL 33607 CERTIFICATE OF AUTHORIZATION 6091		STATE OF FLORIDA DEPARTMENT OF TRANSPORTATION			<b>DRAINAGE STRUCTURES (13)</b> <b>SR 710</b>		SHEET NO. <b>121</b>
ROAD NO.		COUNTY		FINANCIAL PROJECT ID		SR 710		OKEECHOBEE		419344-3-52-01			

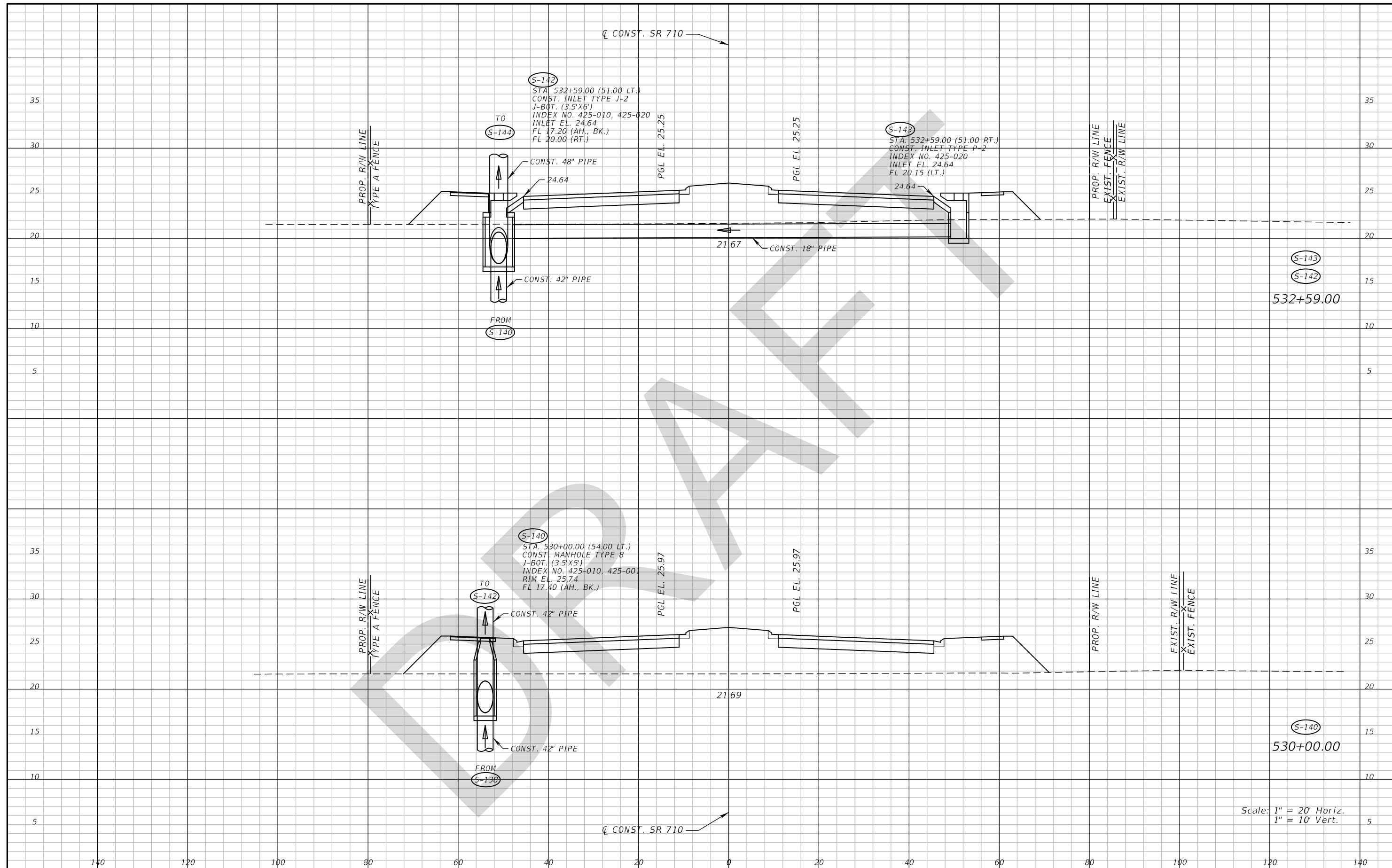
THE OFFICIAL RECORD OF THIS SHEET IS THE ELECTRONIC FILE DIGITALLY SIGNED AND SEALED UNDER RULE 61G15-23.004, F.A.C.



DATE		REVISIONS		ANDREW DOUGLAS ROBB, P.E. P.E. LICENSE NUMBER 57577 WANTMAN GROUP, INC. 3111 W DOCTOR M.L.K. Jr BLVD #375 TAMPA, FL 33607 CERTIFICATE OF AUTHORIZATION 6091	STATE OF FLORIDA DEPARTMENT OF TRANSPORTATION			<b>DRAINAGE STRUCTURES (14)</b>  <b>SR 710</b>	SHEET NO.  <b>122</b>
DATE	DESCRIPTION	DATE	DESCRIPTION		ROAD NO.	COUNTY	FINANCIAL PROJECT ID		
					SR 710	OKEECHOBEE	419344-3-52-01		

THE OFFICIAL RECORD OF THIS SHEET IS THE ELECTRONIC FILE DIGITALLY SIGNED AND SEALED UNDER RULE 61G15-23.004, F.A.C.





REVISIONS			
DATE	DESCRIPTION	DATE	DESCRIPTION

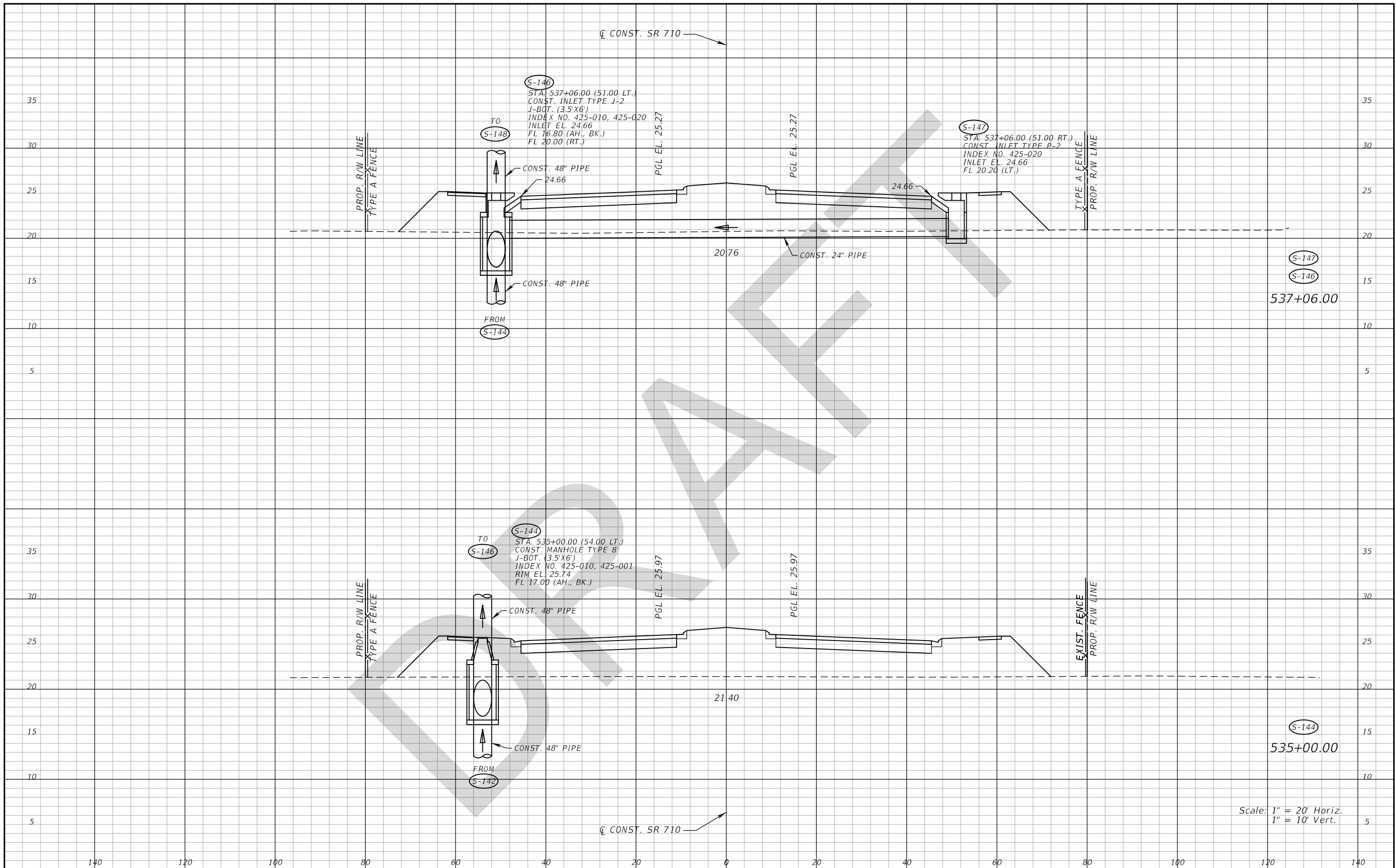
ANDREW DOUGLAS ROBB, P.E.  
P.E. LICENSE NUMBER 57577  
WANTMAN GROUP, INC.  
3111 W DOCTOR M.L.K. Jr BLVD #375  
TAMPA, FL 33607  
CERTIFICATE OF AUTHORIZATION 6091

STATE OF FLORIDA DEPARTMENT OF TRANSPORTATION		
ROAD NO.	COUNTY	FINANCIAL PROJECT ID
SR 710	OKEECHOBEE	419344-3-52-01

**DRAINAGE STRUCTURES (15)**  
**SR 710**

SHEET NO.  
**123**

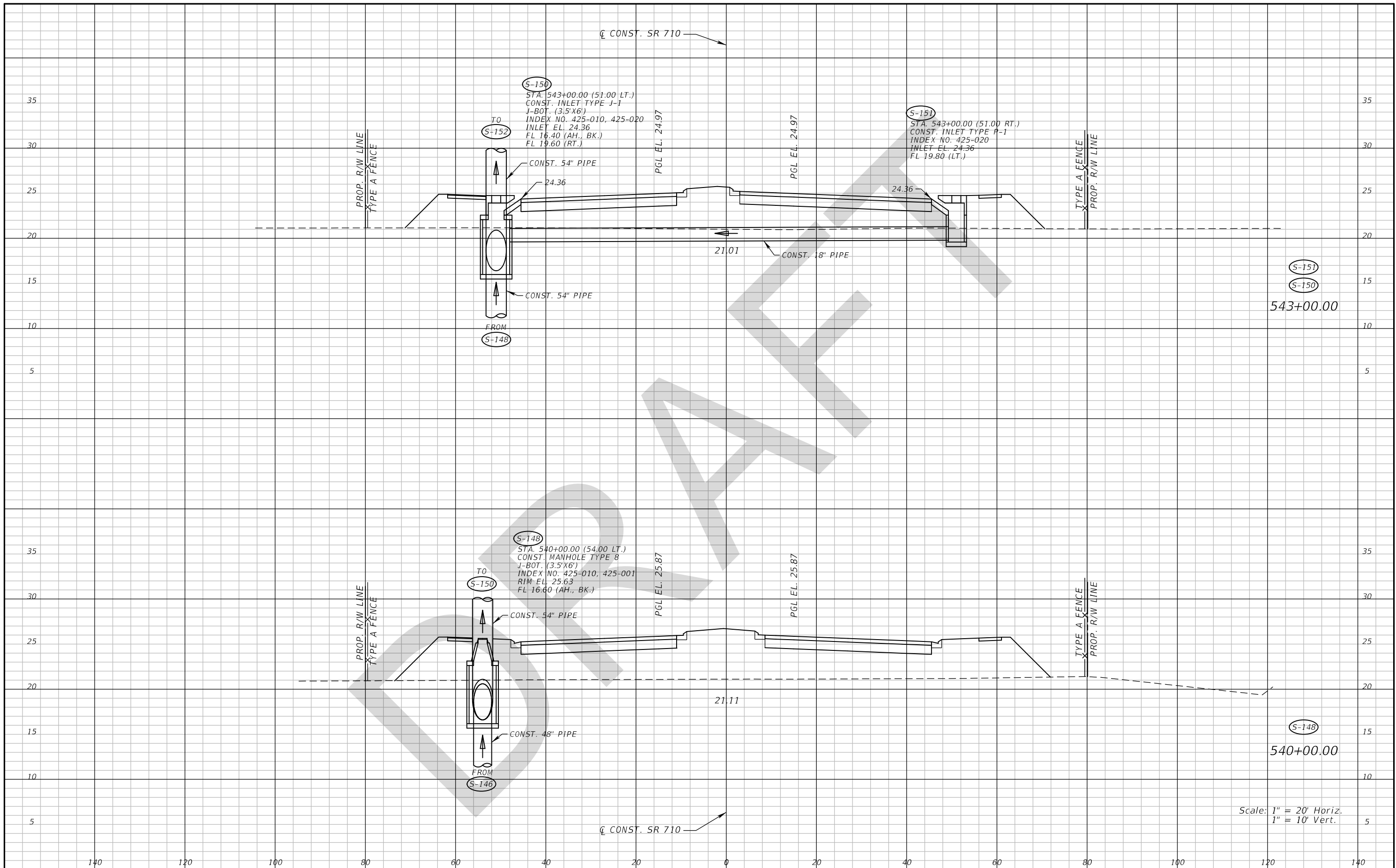
THE OFFICIAL RECORD OF THIS SHEET IS THE ELECTRONIC FILE DIGITALLY SIGNED AND SEALED UNDER RULE 61G15-23.004, F.A.C.



DATE		DESCRIPTION		REVISIONS		DATE		DESCRIPTION	

ANDREW DOUGLAS ROBB, P.E. P.E. LICENSE NUMBER 57577 WANTMAN GROUP, INC. 3111 W DOCTOR M.L.K. Jr BLVD #375 TAMPA, FL 33607 CERTIFICATE OF AUTHORIZATION 6091			STATE OF FLORIDA DEPARTMENT OF TRANSPORTATION			ROAD NO. COUNTY FINANCIAL PROJECT ID SR 710 OKEECHOBEE 419344-3-52-01		<b>DRAINAGE STRUCTURES (16)</b> <b>SR 710</b>		SHEET NO. <b>124</b>
--	--	--	--	--	--	--	--	--	--	-------------------------

THE OFFICIAL RECORD OF THIS SHEET IS THE ELECTRONIC FILE DIGITALLY SIGNED AND SEALED UNDER RULE 61G15-23.004, F.A.C.



Scale: 1" = 20' Horiz.  
1" = 10' Vert.

REVISIONS	
DATE	DESCRIPTION

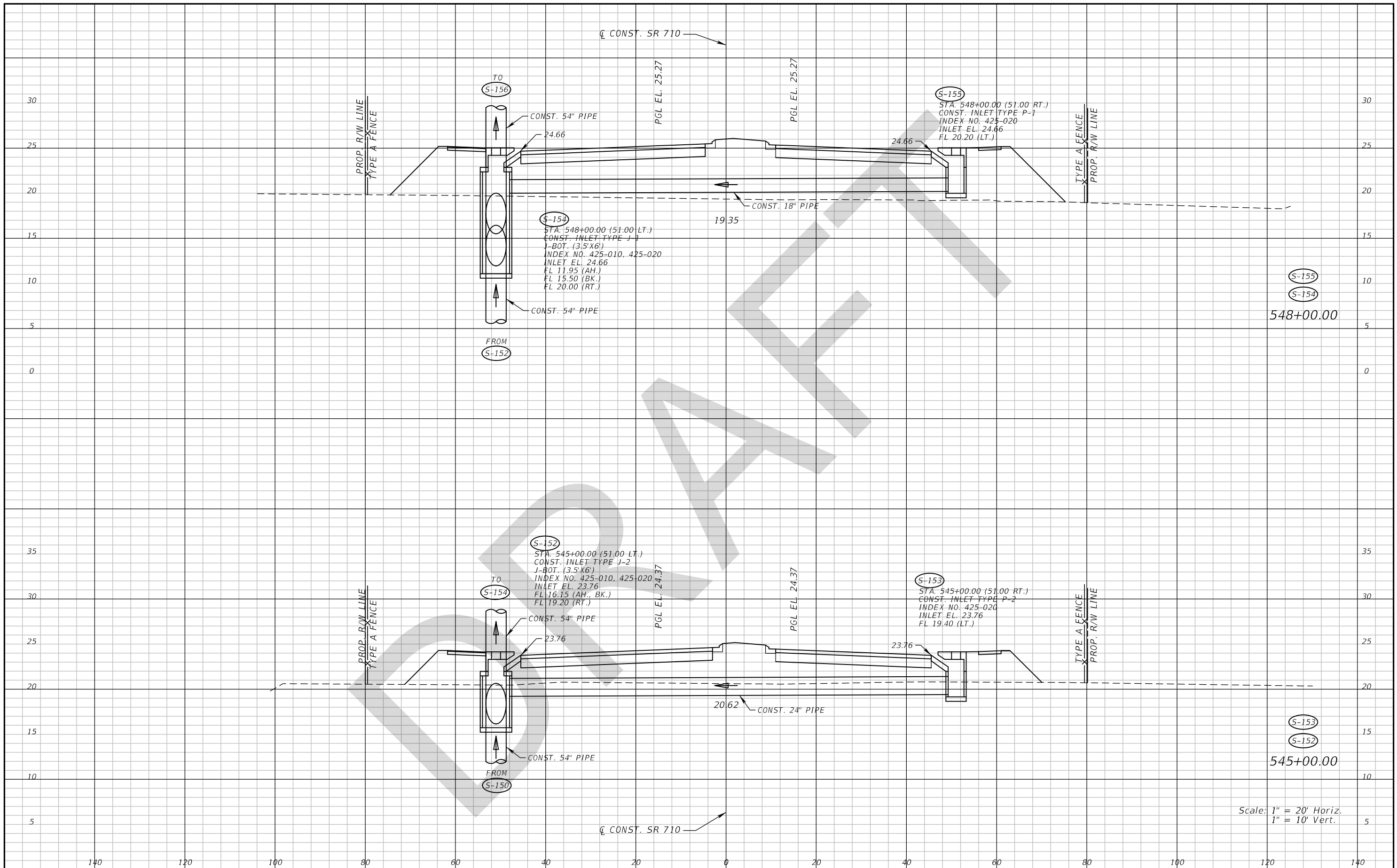
ANDREW DOUGLAS ROBB, P.E.  
P.E. LICENSE NUMBER 57577  
WANTMAN GROUP, INC.  
3111 W DOCTOR M.L.K. Jr BLVD #375  
TAMPA, FL 33607  
CERTIFICATE OF AUTHORIZATION 6091

STATE OF FLORIDA DEPARTMENT OF TRANSPORTATION		
ROAD NO.	COUNTY	FINANCIAL PROJECT ID
SR 710	OKEECHOBEE	419344-3-52-01

**DRAINAGE STRUCTURES (17)**  
**SR 710**

SHEET NO.  
**125**

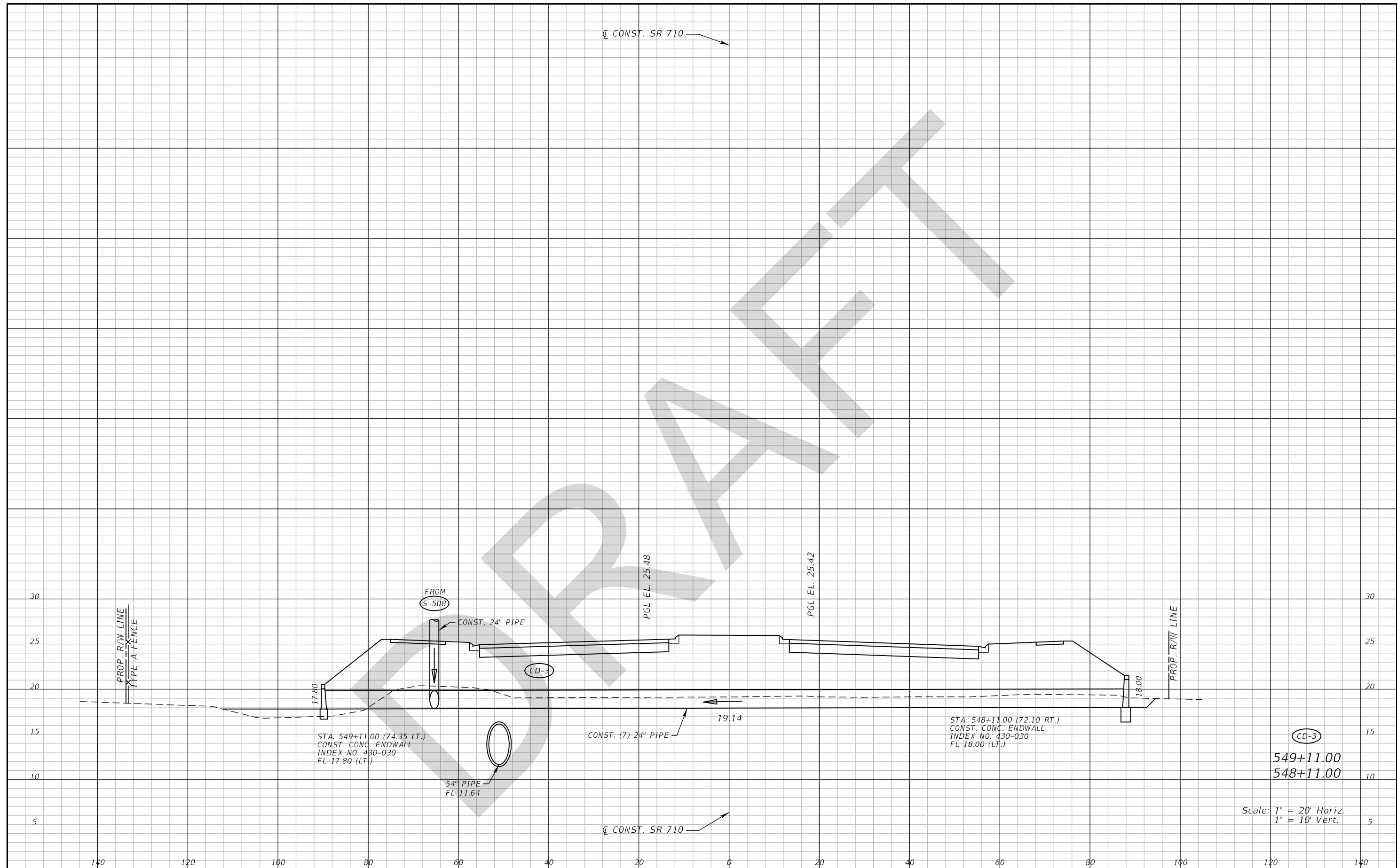
THE OFFICIAL RECORD OF THIS SHEET IS THE ELECTRONIC FILE DIGITALLY SIGNED AND SEALED UNDER RULE 61G15-23.004, F.A.C.



Scale: 1" = 20' Horiz.  
 1" = 10' Vert.

REVISIONS		ANDREW DOUGLAS ROBB, P.E. P.E. LICENSE NUMBER 57577 WANTMAN GROUP, INC. 3111 W DOCTOR M.L.K. Jr BLVD #375 TAMPA, FL 33607 CERTIFICATE OF AUTHORIZATION 6091		STATE OF FLORIDA DEPARTMENT OF TRANSPORTATION			DRAINAGE STRUCTURES (18) SR 710	SHEET NO. 126
DATE	DESCRIPTION	DATE	DESCRIPTION	ROAD NO.	COUNTY	FINANCIAL PROJECT ID		
				SR 710	OKEECHOBEE	419344-3-52-01		

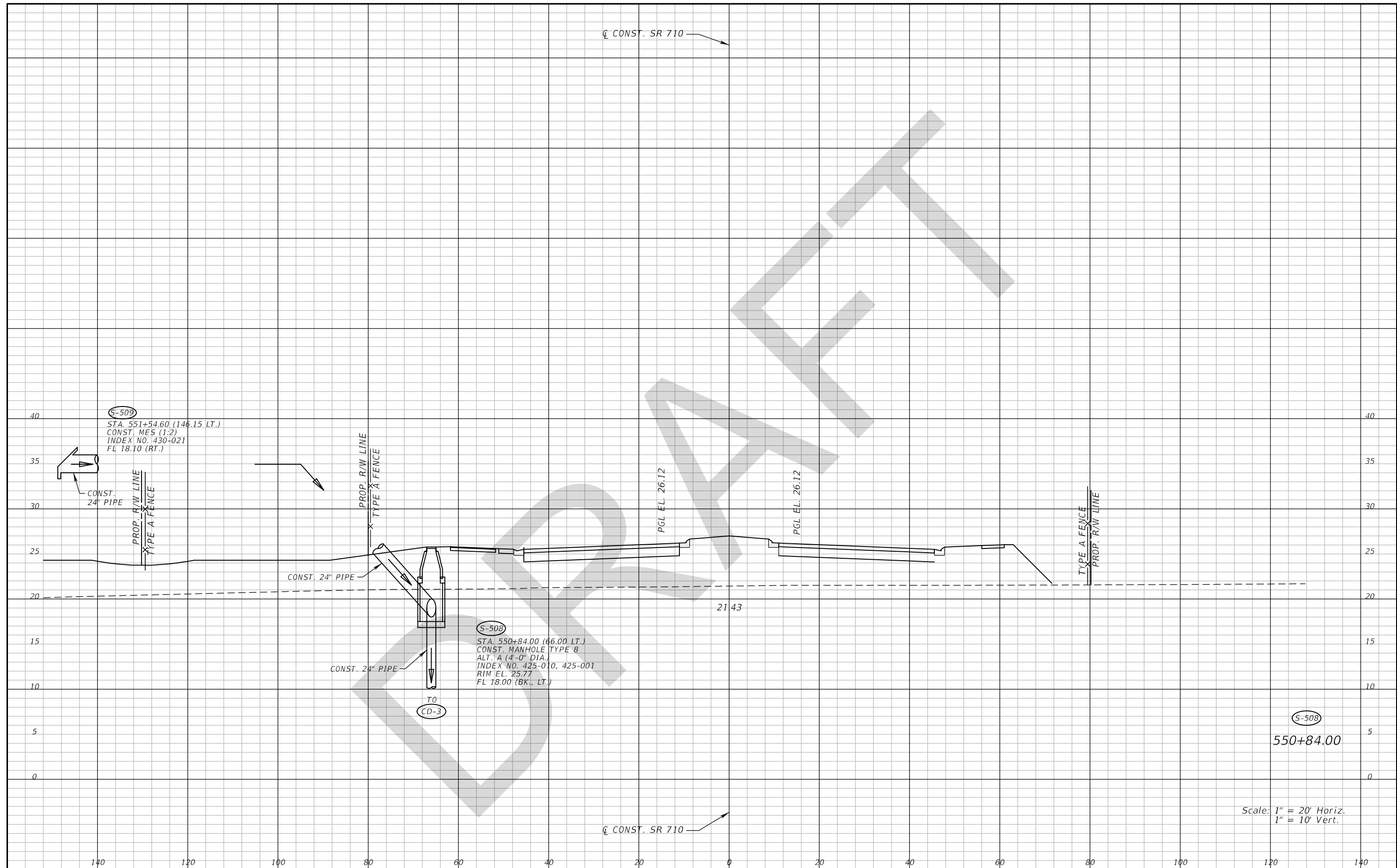
THE OFFICIAL RECORD OF THIS SHEET IS THE ELECTRONIC FILE DIGITALLY SIGNED AND SEALED UNDER RULE 61G15-23.004, F.A.C.



REVISIONS		ANDREW DOUGLAS ROBB, P.E. P.E. LICENSE NUMBER 57577 WANTMAN GROUP, INC. 3111 W DOCTOR M.L.K. Jr BLVD #375 TAMPA, FL 33607 CERTIFICATE OF AUTHORIZATION 6091		STATE OF FLORIDA DEPARTMENT OF TRANSPORTATION			DRAINAGE STRUCTURES (19) SR 710	SHEET NO. 127
DATE	DESCRIPTION	DATE	DESCRIPTION	ROAD NO.	COUNTY	FINANCIAL PROJECT ID		
				SR 710	OKEECHOBEE	419344-3-52-01		

Scale: 1" = 20' Horiz.  
1" = 10' Vert.

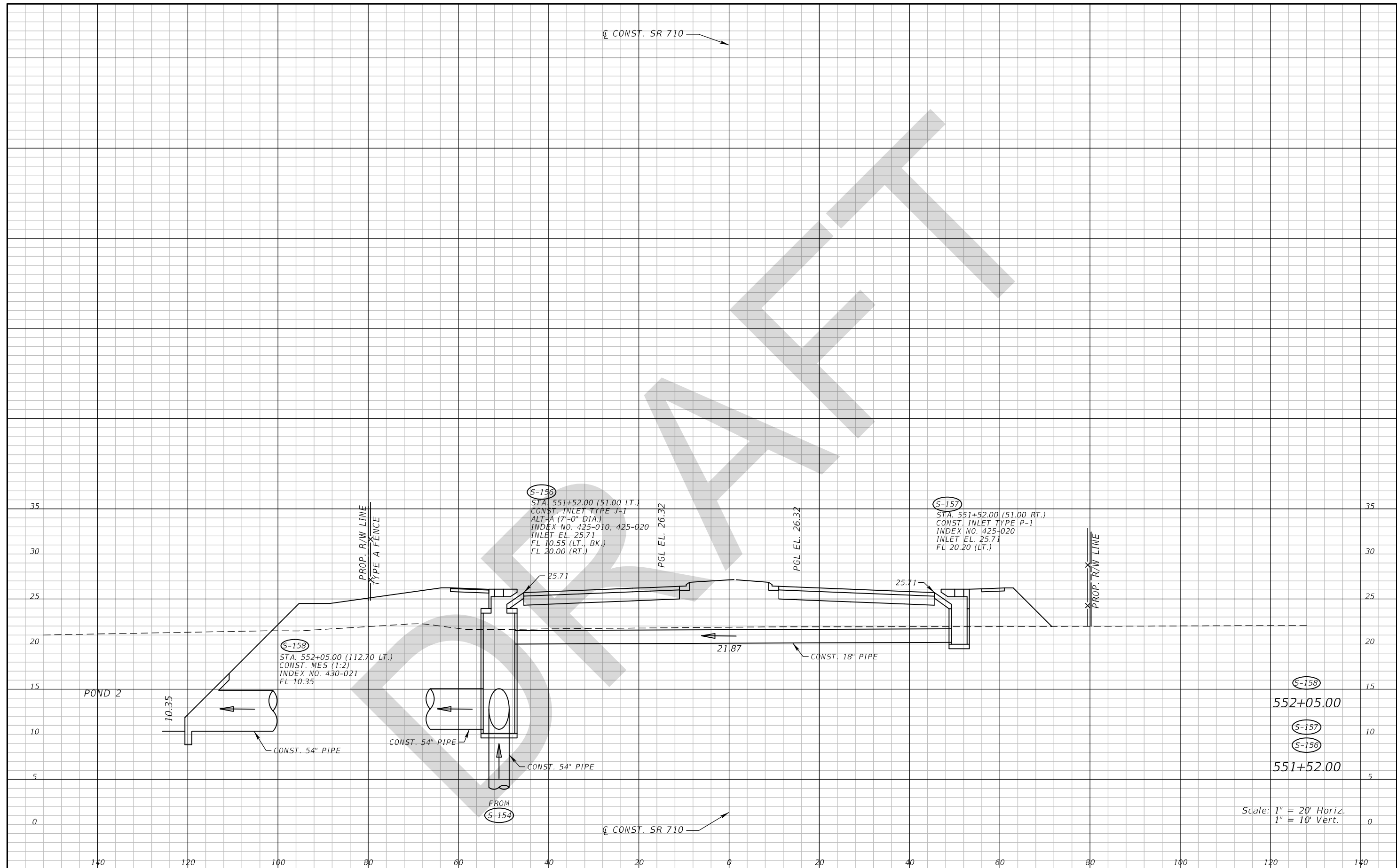
THE OFFICIAL RECORD OF THIS SHEET IS THE ELECTRONIC FILE DIGITALLY SIGNED AND SEALED UNDER RULE 61G15-23.004, F.A.C.



Scale: 1" = 20' Horiz.  
1" = 10' Vert.

DATE		DESCRIPTION		REVISIONS		ANDREW DOUGLAS ROBB, P.E. P.E. LICENSE NUMBER 57577 WANTMAN GROUP, INC. 3111 W DOCTOR M.L.K. Jr BLVD #375 TAMPA, FL 33607 CERTIFICATE OF AUTHORIZATION 6091		STATE OF FLORIDA DEPARTMENT OF TRANSPORTATION			<b>DRAINAGE STRUCTURES (20)</b> <b>SR 710</b>		SHEET NO.
ROAD NO.		COUNTY		FINANCIAL PROJECT ID		SR 710	OKEECHOBEE	419344-3-52-01	128				

THE OFFICIAL RECORD OF THIS SHEET IS THE ELECTRONIC FILE DIGITALLY SIGNED AND SEALED UNDER RULE 61G15-23.004, F.A.C.



REVISIONS	
DATE	DESCRIPTION

ANDREW DOUGLAS ROBB, P.E.  
 P.E. LICENSE NUMBER 57577  
 WANTMAN GROUP, INC.  
 3111 W DOCTOR M.L.K. Jr BLVD #375  
 TAMPA, FL 33607  
 CERTIFICATE OF AUTHORIZATION 6091

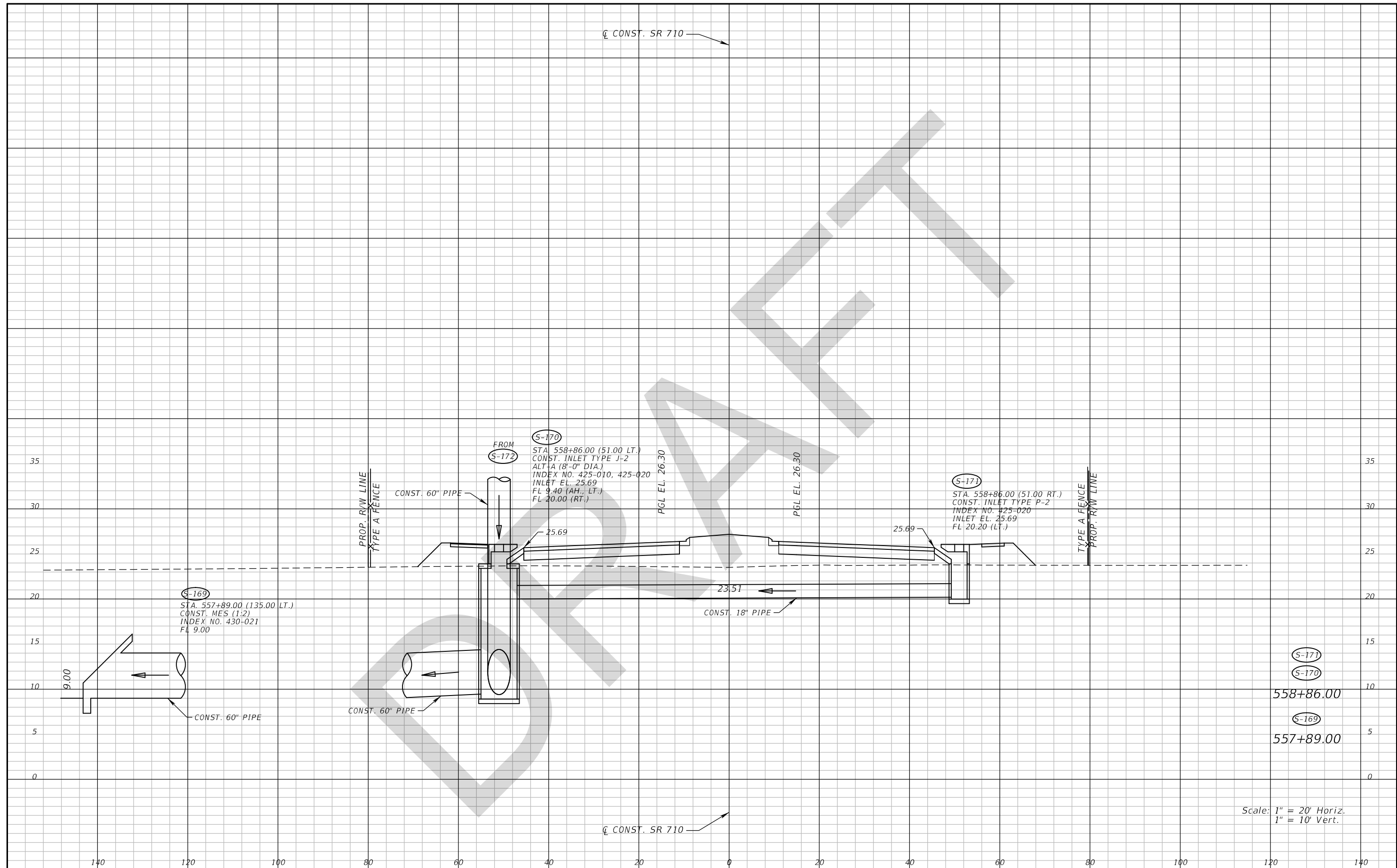
STATE OF FLORIDA DEPARTMENT OF TRANSPORTATION		
ROAD NO.	COUNTY	FINANCIAL PROJECT ID
SR 710	OKEECHOBEE	419344-3-52-01

**DRAINAGE STRUCTURES (21)**  
**SR 710**

SHEET NO.  
**129**

Scale: 1" = 20' Horiz.  
 1" = 10' Vert.

THE OFFICIAL RECORD OF THIS SHEET IS THE ELECTRONIC FILE DIGITALLY SIGNED AND SEALED UNDER RULE 61G15-23.004, F.A.C.



S-169  
 STA. 557+89.00 (135.00 LT.)  
 CONST. MES (1.2)  
 INDEX NO. 430-021  
 FL 9.00

FROM  
 S-172  
 STA. 558+86.00 (51.00 LT.)  
 CONST. INLET TYPE J-2  
 ALT-A (8\"/>

S-171  
 STA. 558+86.00 (51.00 RT.)  
 CONST. INLET TYPE P-2  
 INDEX NO. 425-020  
 INLET EL. 25.69  
 FL 20.20 (LT.)

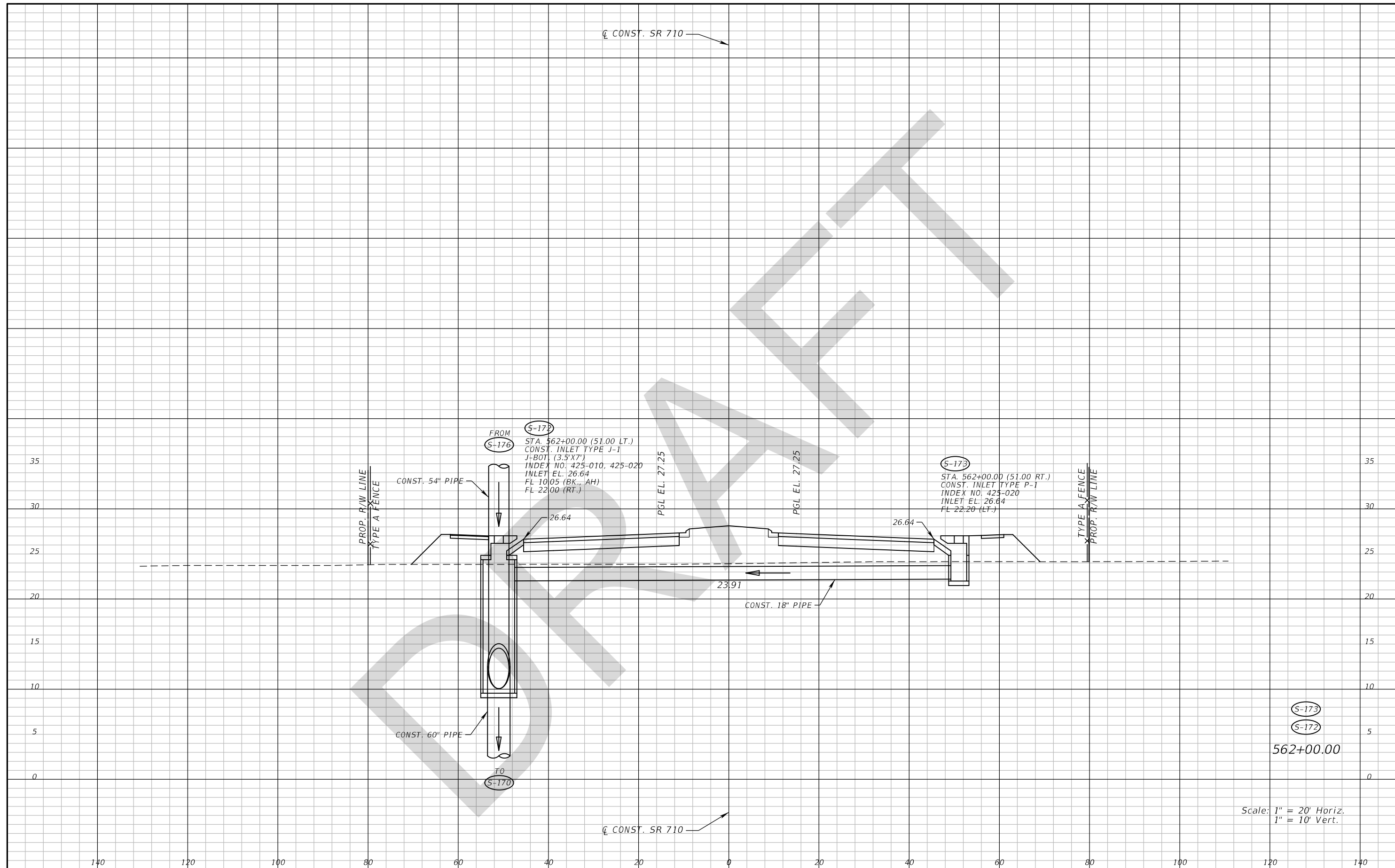
S-171  
 S-170  
 558+86.00  
 S-169  
 557+89.00

Scale: 1" = 20' Horiz.  
 1" = 10' Vert.

REVISIONS		ANDREW DOUGLAS ROBB, P.E. P.E. LICENSE NUMBER 57577 WANTMAN GROUP, INC. 3111 W DOCTOR M.L.K. Jr BLVD #375 TAMPA, FL 33607 CERTIFICATE OF AUTHORIZATION 6091		STATE OF FLORIDA DEPARTMENT OF TRANSPORTATION			DRAINAGE STRUCTURES (22) SR 710	SHEET NO. 130
DATE	DESCRIPTION	DATE	DESCRIPTION	ROAD NO.	COUNTY	FINANCIAL PROJECT ID		
				SR 710	OKEECHOBEE	419344-3-52-01		

THE OFFICIAL RECORD OF THIS SHEET IS THE ELECTRONIC FILE DIGITALLY SIGNED AND SEALED UNDER RULE 61G15-23.004, F.A.C.

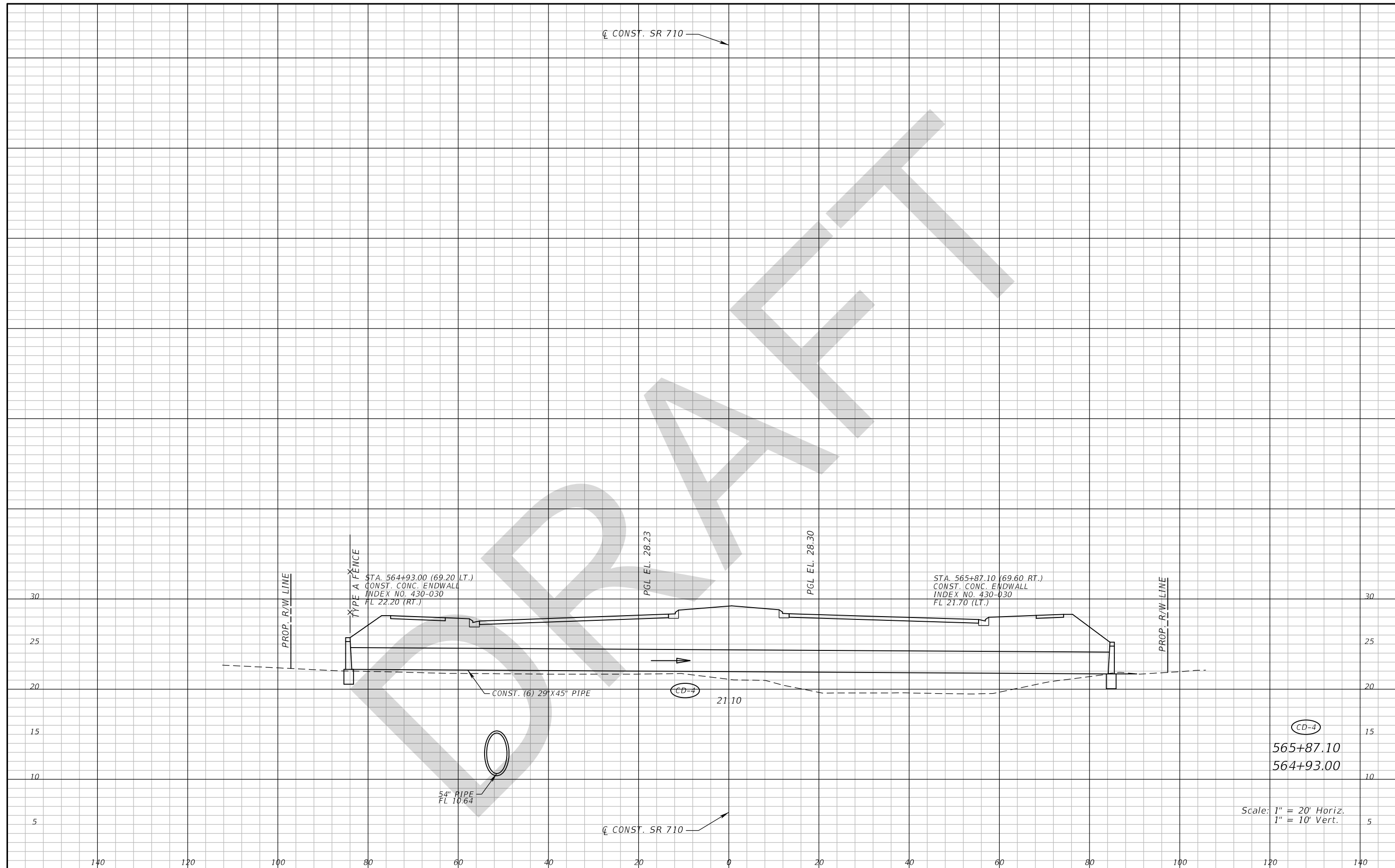




DATE		DESCRIPTION		REVISIONS		ANDREW DOUGLAS ROBB, P.E. P.E. LICENSE NUMBER 57577 WANTMAN GROUP, INC. 3111 W DOCTOR M.L.K. Jr BLVD #375 TAMPA, FL 33607 CERTIFICATE OF AUTHORIZATION 6091		STATE OF FLORIDA DEPARTMENT OF TRANSPORTATION		<b>DRAINAGE STRUCTURES (23)</b> <b>SR 710</b>		SHEET NO. <b>131</b>
								ROAD NO.	COUNTY	FINANCIAL PROJECT ID		
								SR 710	OKEECHOBEE	419344-3-52-01		

Scale: 1" = 20' Horiz.  
1" = 10' Vert.

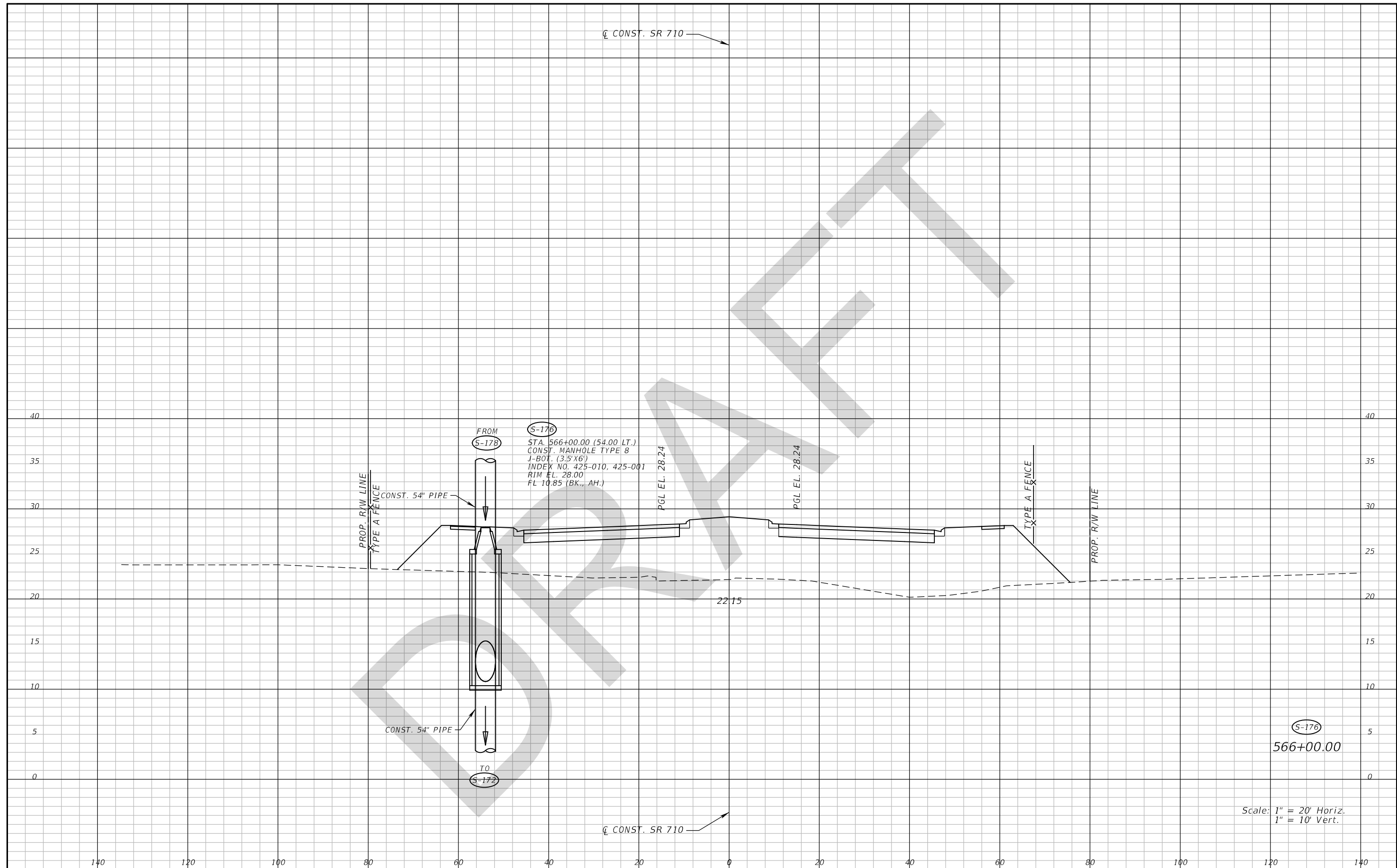
THE OFFICIAL RECORD OF THIS SHEET IS THE ELECTRONIC FILE DIGITALLY SIGNED AND SEALED UNDER RULE 61G15-23.004, F.A.C.



Scale: 1" = 20' Horiz.  
1" = 10' Vert.

REVISIONS		ANDREW DOUGLAS ROBB, P.E. P.E. LICENSE NUMBER 57577 WANTMAN GROUP, INC. 3111 W DOCTOR M.L.K. Jr BLVD #375 TAMPA, FL 33607 CERTIFICATE OF AUTHORIZATION 6091		STATE OF FLORIDA DEPARTMENT OF TRANSPORTATION			DRAINAGE STRUCTURES (24) SR 710	SHEET NO. 132
DATE	DESCRIPTION	DATE	DESCRIPTION	ROAD NO.	COUNTY	FINANCIAL PROJECT ID		
				SR 710	OKEECHOBEE	419344-3-52-01		

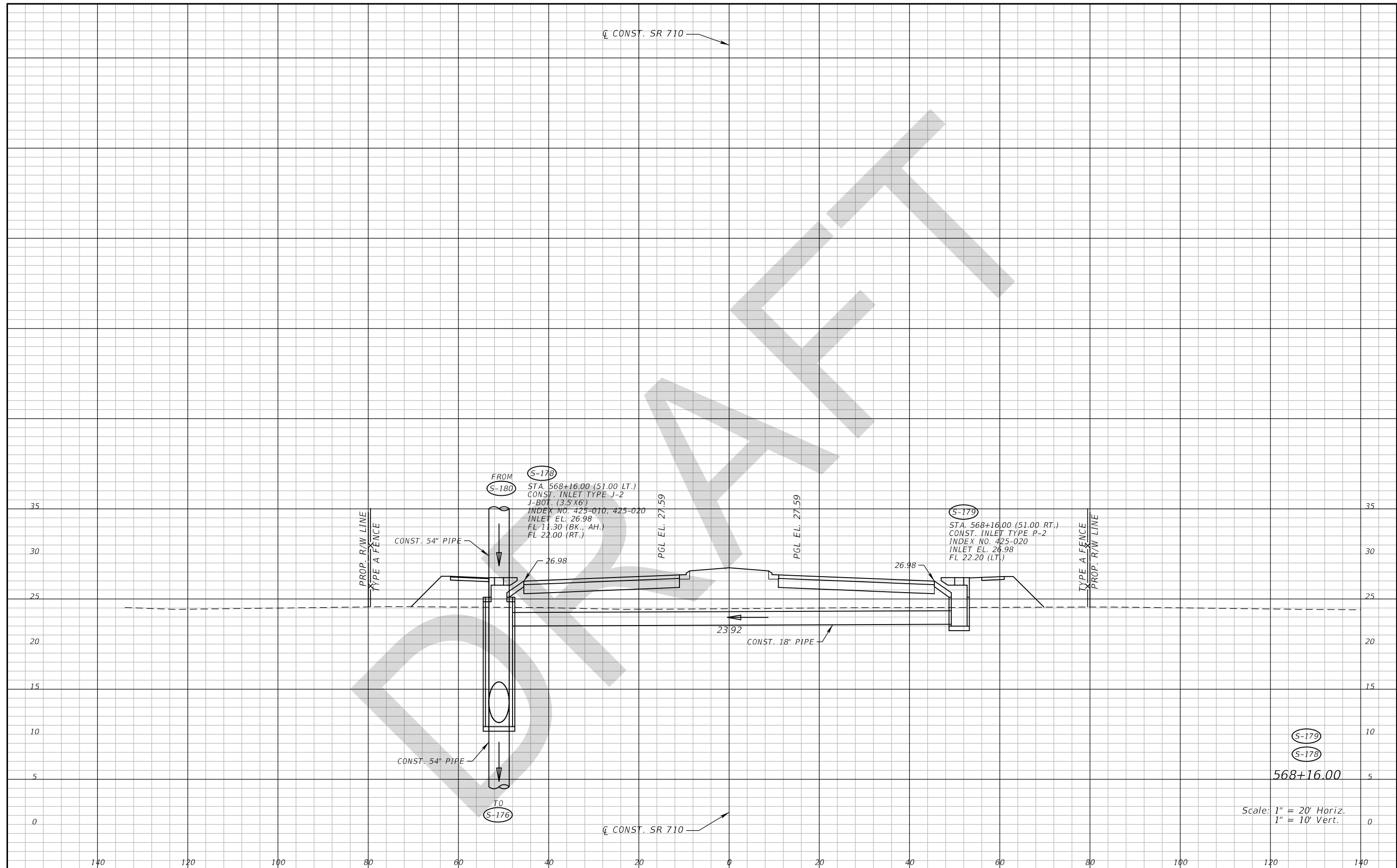
THE OFFICIAL RECORD OF THIS SHEET IS THE ELECTRONIC FILE DIGITALLY SIGNED AND SEALED UNDER RULE 61G15-23.004, F.A.C.



Scale: 1" = 20' Horiz.  
1" = 10' Vert.

DATE		DESCRIPTION		REVISIONS		ANDREW DOUGLAS ROBB, P.E. P.E. LICENSE NUMBER 57577 WANTMAN GROUP, INC. 3111 W DOCTOR M.L.K. Jr BLVD #375 TAMPA, FL 33607 CERTIFICATE OF AUTHORIZATION 6091	STATE OF FLORIDA DEPARTMENT OF TRANSPORTATION			DRAINAGE STRUCTURES (25) SR 710	SHEET NO. 133
DATE	DESCRIPTION	DATE	DESCRIPTION	ROAD NO.	COUNTY		FINANCIAL PROJECT ID				
							SR 710	OKEECHOBEE	419344-3-52-01		

THE OFFICIAL RECORD OF THIS SHEET IS THE ELECTRONIC FILE DIGITALLY SIGNED AND SEALED UNDER RULE 61G15-23.004, F.A.C.



REVISIONS			
DATE	DESCRIPTION	DATE	DESCRIPTION

ANDREW DOUGLAS ROBB, P.E.  
P.E. LICENSE NUMBER 57577  
WANTMAN GROUP, INC.  
3111 W DOCTOR M.L.K. Jr BLVD #375  
TAMPA, FL 33607  
CERTIFICATE OF AUTHORIZATION 6091

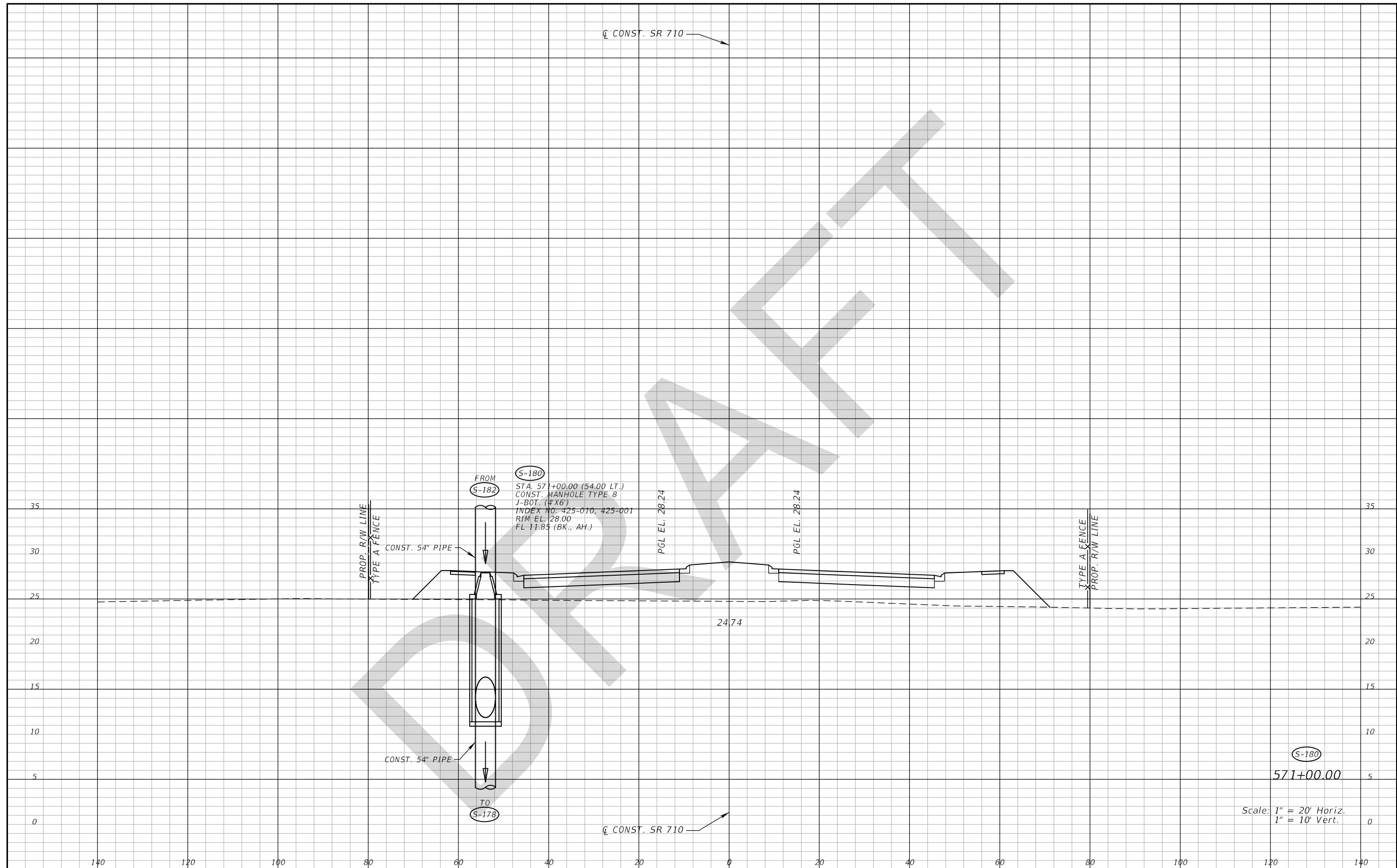
STATE OF FLORIDA DEPARTMENT OF TRANSPORTATION		
ROAD NO.	COUNTY	FINANCIAL PROJECT ID
SR 710	OKEECHOBEE	419344-3-52-01

**DRAINAGE STRUCTURES (26)**  
**SR 710**

SHEET NO.  
**134**

Scale: 1" = 20' Horiz.  
1" = 10' Vert.

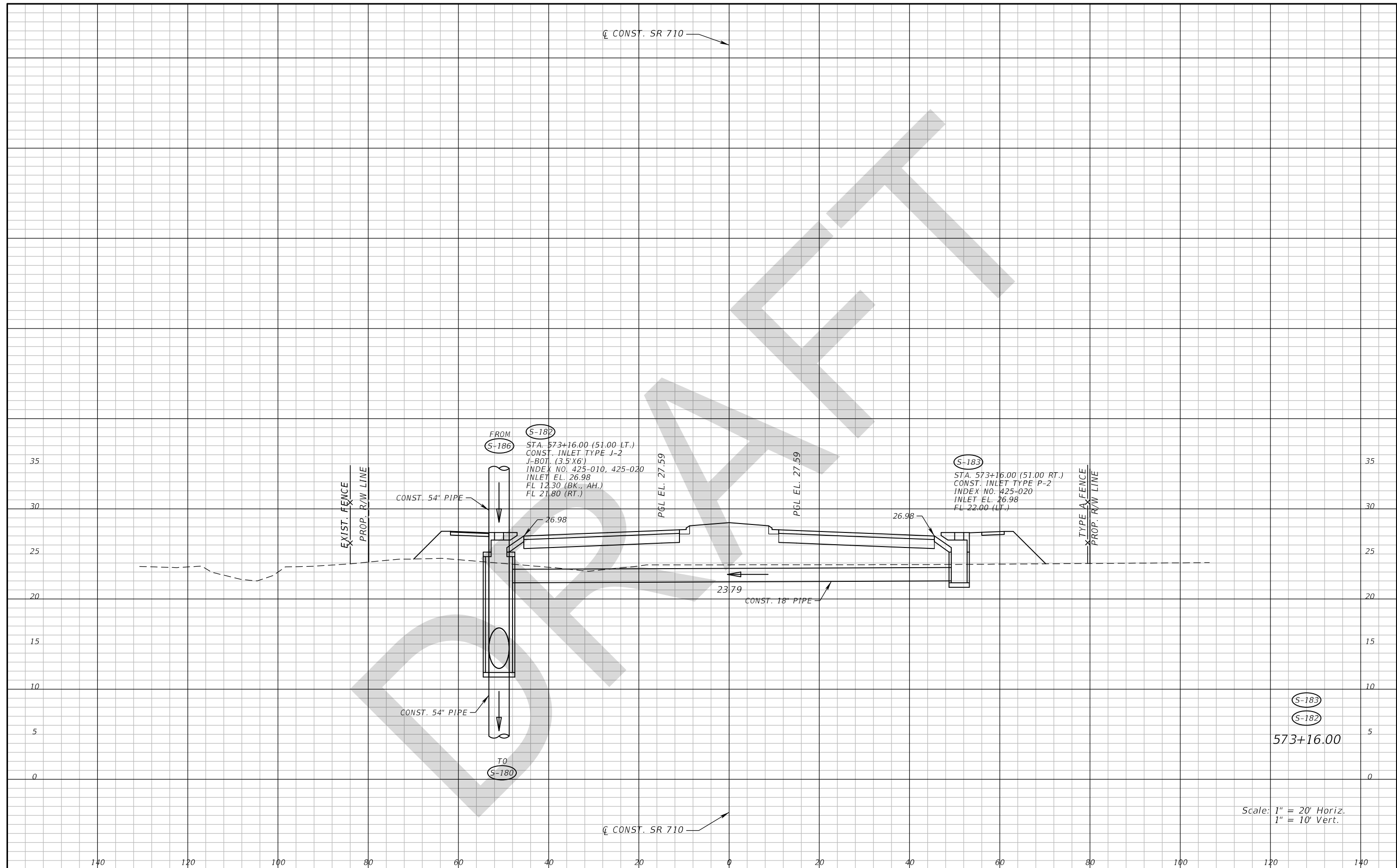
THE OFFICIAL RECORD OF THIS SHEET IS THE ELECTRONIC FILE DIGITALLY SIGNED AND SEALED UNDER RULE 61G15-23.004, F.A.C.



Scale: 1" = 20' Horiz.  
1" = 10' Vert.

DATE		DESCRIPTION		REVISIONS		DATE		DESCRIPTION		ANDREW DOUGLAS ROBB, P.E. P.E. LICENSE NUMBER 57577 WANTMAN GROUP, INC. 3111 W DOCTOR M.L.K. Jr BLVD #375 TAMPA, FL 33607 CERTIFICATE OF AUTHORIZATION 6091		STATE OF FLORIDA DEPARTMENT OF TRANSPORTATION		ROAD NO. COUNTY FINANCIAL PROJECT ID SR 710 OKEECHOBEE 419344-3-52-01		<b>DRAINAGE STRUCTURES (27)</b> <b>SR 710</b>		SHEET NO. <b>135</b>	
------	--	-------------	--	-----------	--	------	--	-------------	--	--	--	--	--	--	--	--	--	-------------------------	--

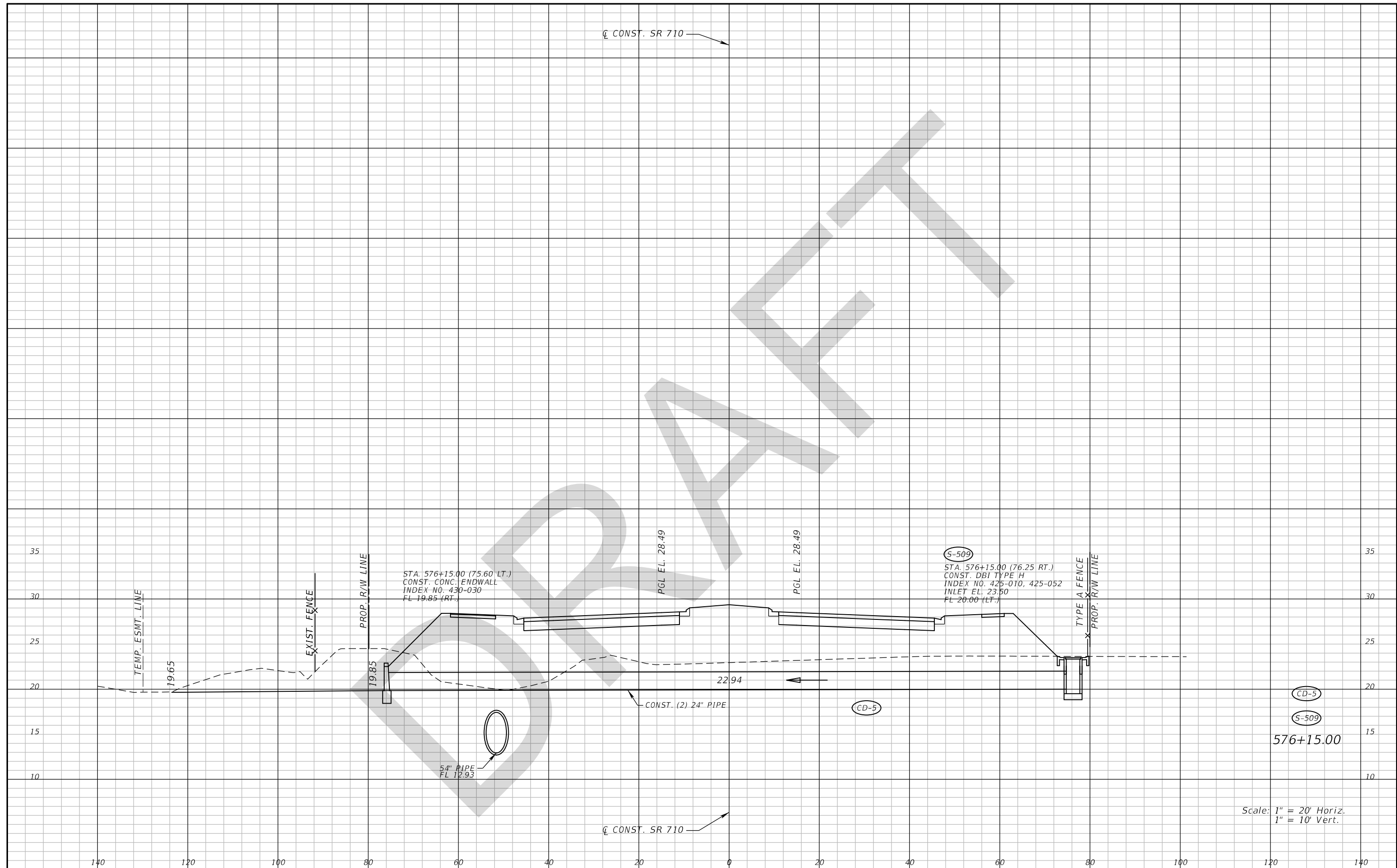
THE OFFICIAL RECORD OF THIS SHEET IS THE ELECTRONIC FILE DIGITALLY SIGNED AND SEALED UNDER RULE 61G15-23.004, F.A.C.



REVISIONS		ANDREW DOUGLAS ROBB, P.E. P.E. LICENSE NUMBER 57577 WANTMAN GROUP, INC. 3111 W DOCTOR M.L.K. Jr BLVD #375 TAMPA, FL 33607 CERTIFICATE OF AUTHORIZATION 6091		STATE OF FLORIDA DEPARTMENT OF TRANSPORTATION			DRAINAGE STRUCTURES (28) SR 710	SHEET NO. 136
DATE	DESCRIPTION	DATE	DESCRIPTION	ROAD NO.	COUNTY	FINANCIAL PROJECT ID		
				SR 710	OKEECHOBEE	419344-3-52-01		

Scale: 1" = 20' Horiz.  
1" = 10' Vert.

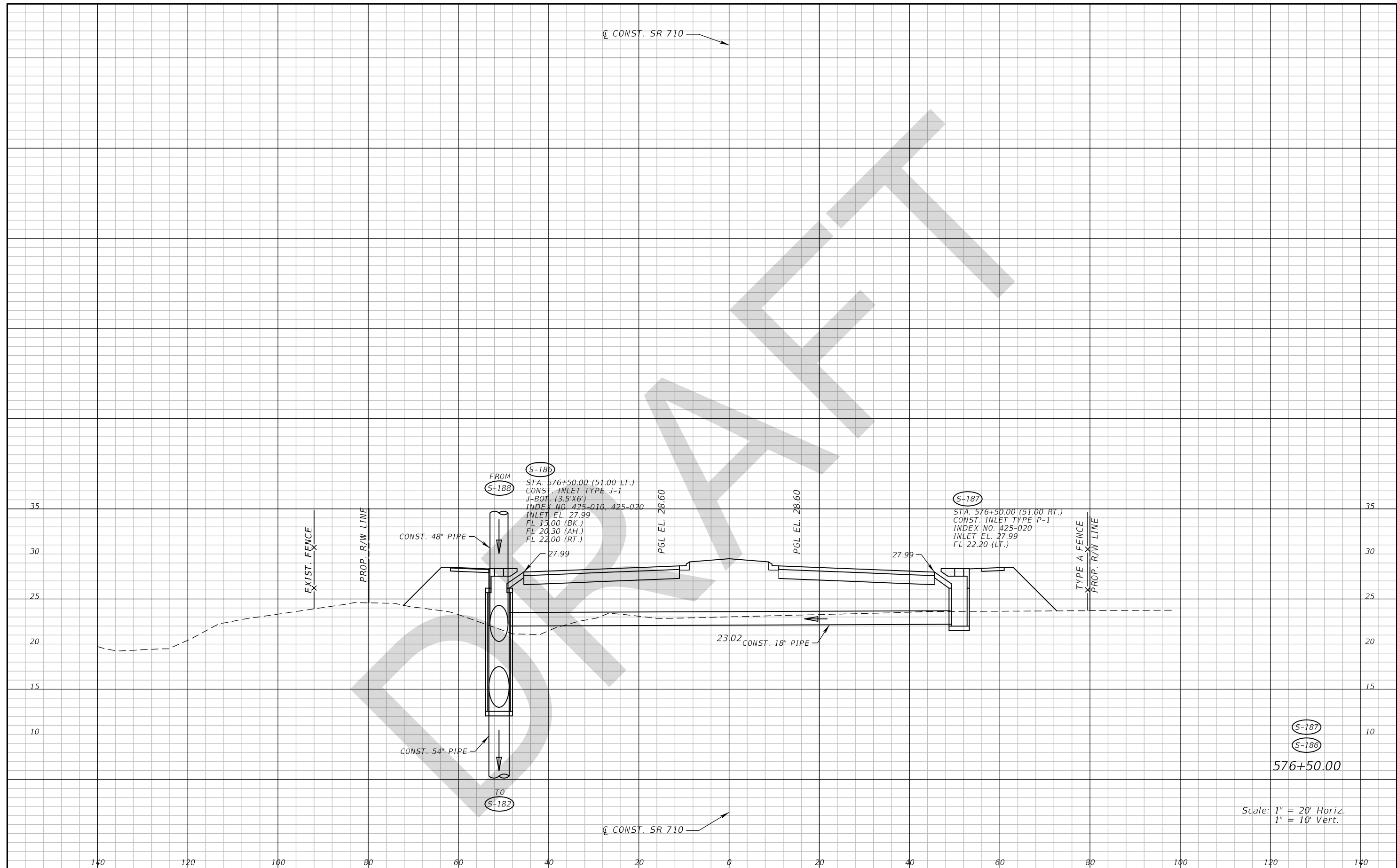
THE OFFICIAL RECORD OF THIS SHEET IS THE ELECTRONIC FILE DIGITALLY SIGNED AND SEALED UNDER RULE 61G15-23.004, F.A.C.



Scale: 1" = 20' Horiz.  
1" = 10' Vert.

REVISIONS		ANDREW DOUGLAS ROBB, P.E. P.E. LICENSE NUMBER 57577 WANTMAN GROUP, INC. 3111 W DOCTOR M.L.K. Jr BLVD #375 TAMPA, FL 33607 CERTIFICATE OF AUTHORIZATION 6091		STATE OF FLORIDA DEPARTMENT OF TRANSPORTATION			DRAINAGE STRUCTURES (29) SR 710	SHEET NO. 137
DATE	DESCRIPTION	DATE	DESCRIPTION	ROAD NO.	COUNTY	FINANCIAL PROJECT ID		
				SR 710	OKEECHOBEE	419344-3-52-01		

THE OFFICIAL RECORD OF THIS SHEET IS THE ELECTRONIC FILE DIGITALLY SIGNED AND SEALED UNDER RULE 61G15-23.004, F.A.C.

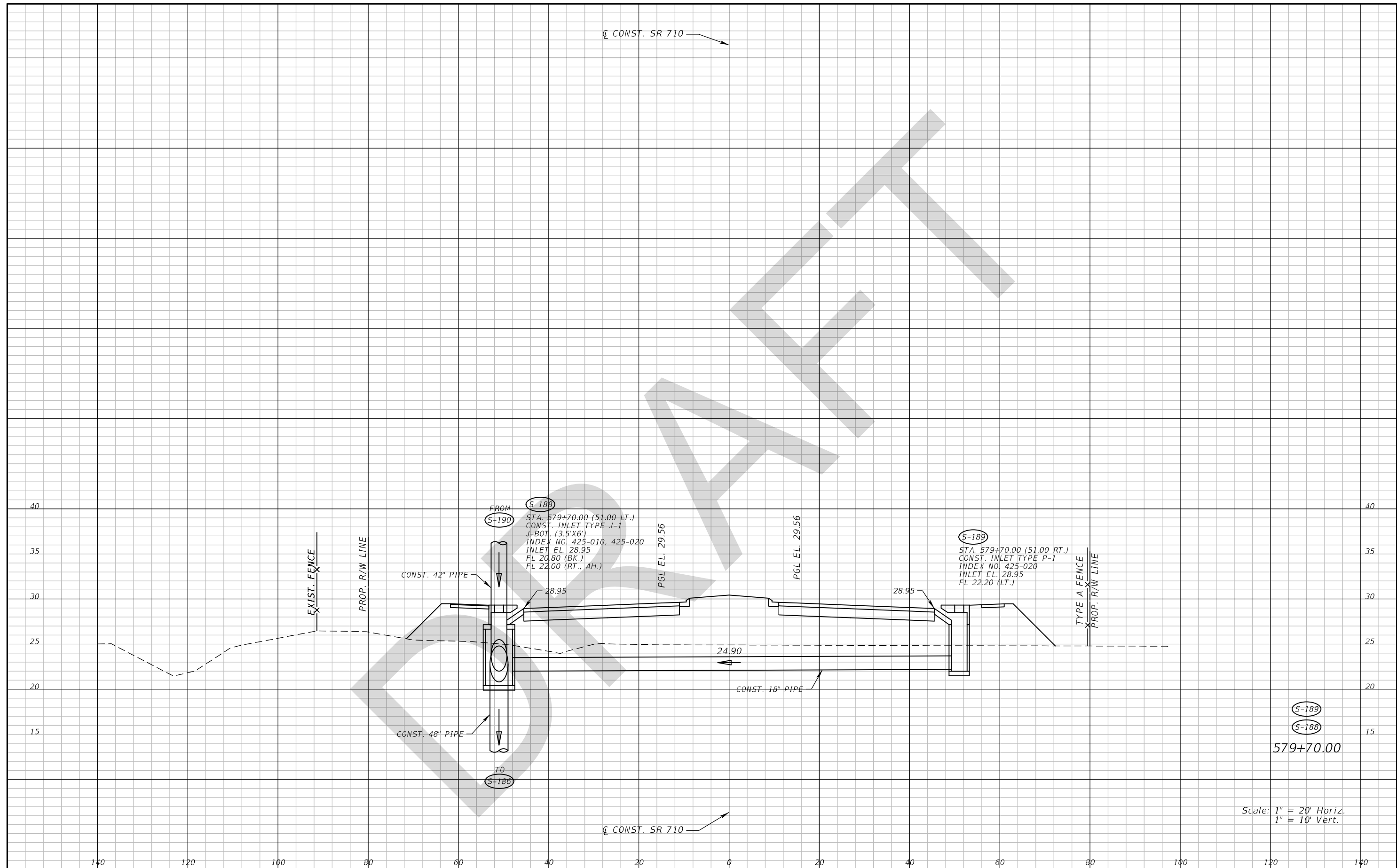


DATE		DESCRIPTION		REVISIONS		ANDREW DOUGLAS ROBB, P.E. P.E. LICENSE NUMBER 57577 WANTMAN GROUP, INC. 3111 W DOCTOR M.L.K. Jr BLVD #375 TAMPA, FL 33607 CERTIFICATE OF AUTHORIZATION 6091	STATE OF FLORIDA DEPARTMENT OF TRANSPORTATION			DRAINAGE STRUCTURES (30) SR 710	SHEET NO. 138
DATE	DESCRIPTION	DATE	DESCRIPTION	ROAD NO.	COUNTY		FINANCIAL PROJECT ID				
				SR 710	OKEECHOBEE	419344-3-52-01					

Scale: 1" = 20' Horiz.  
1" = 10' Vert.

THE OFFICIAL RECORD OF THIS SHEET IS THE ELECTRONIC FILE DIGITALLY SIGNED AND SEALED UNDER RULE 61G15-23.004, F.A.C.





REVISIONS	
DATE	DESCRIPTION

ANDREW DOUGLAS ROBB, P.E.  
 P.E. LICENSE NUMBER 57577  
 WANTMAN GROUP, INC.  
 3111 W DOCTOR M.L.K. Jr BLVD #375  
 TAMPA, FL 33607  
 CERTIFICATE OF AUTHORIZATION 6091

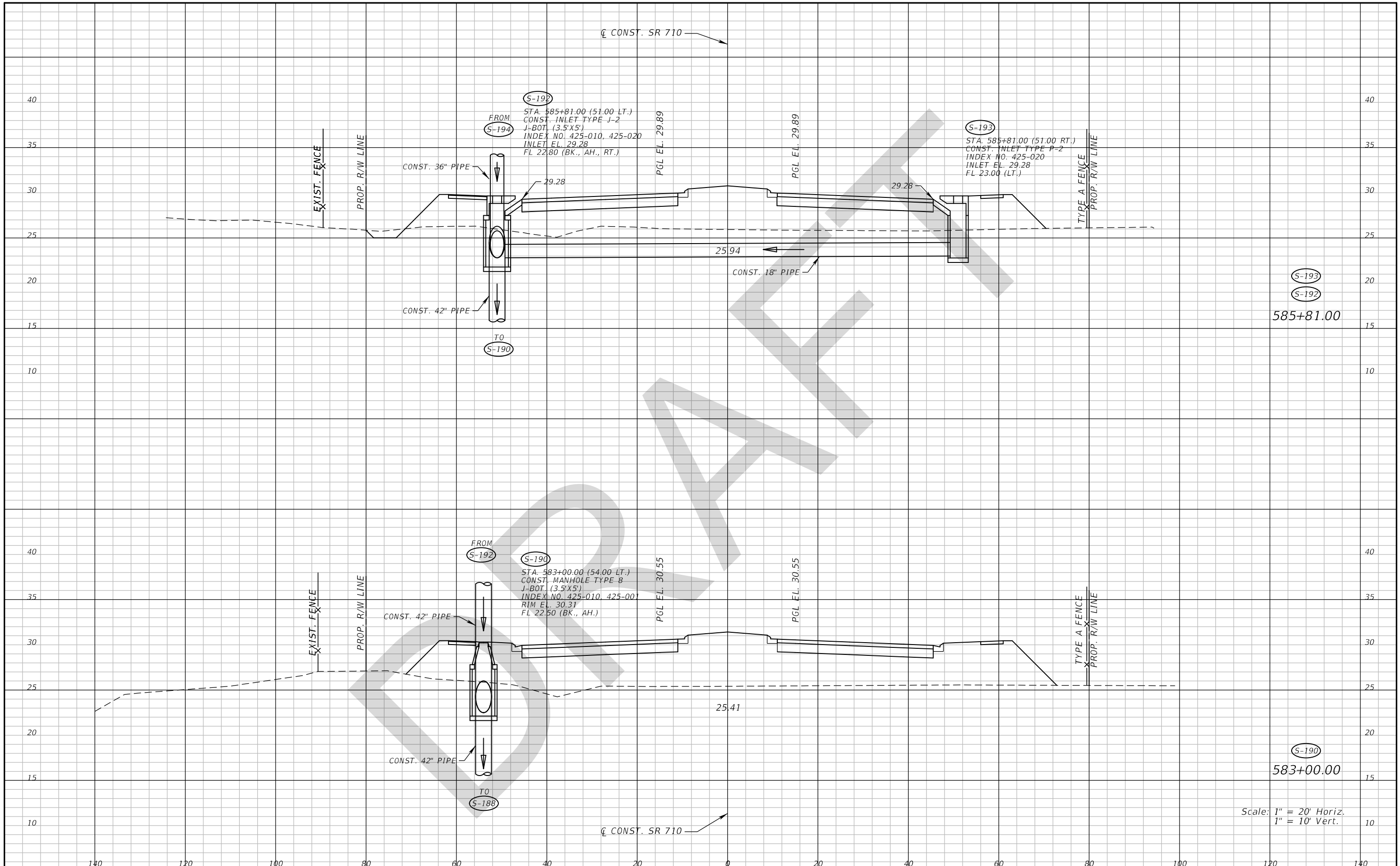
STATE OF FLORIDA DEPARTMENT OF TRANSPORTATION		
ROAD NO.	COUNTY	FINANCIAL PROJECT ID
SR 710	OKEECHOBEE	419344-3-52-01

**DRAINAGE STRUCTURES (31)**  
**SR 710**

SHEET NO.  
**139**

Scale: 1" = 20' Horiz.  
 1" = 10' Vert.

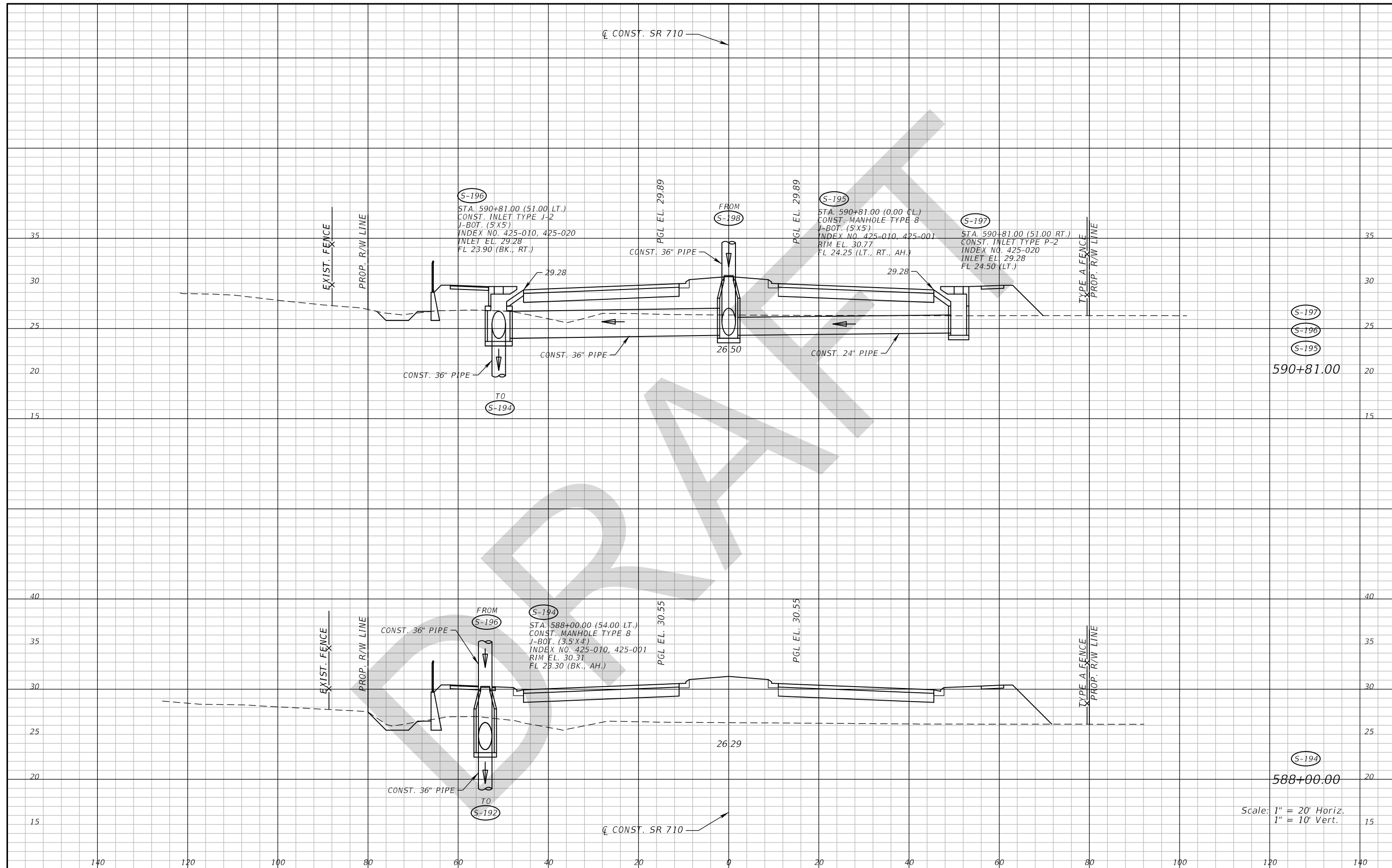
THE OFFICIAL RECORD OF THIS SHEET IS THE ELECTRONIC FILE DIGITALLY SIGNED AND SEALED UNDER RULE 61G15-23.004, F.A.C.



Scale: 1" = 20' Horiz.  
1" = 10' Vert.

REVISIONS		ANDREW DOUGLAS ROBB, P.E. P.E. LICENSE NUMBER 57577 WANTMAN GROUP, INC. 3111 W DOCTOR M.L.K. Jr BLVD #375 TAMPA, FL 33607 CERTIFICATE OF AUTHORIZATION 6091		STATE OF FLORIDA DEPARTMENT OF TRANSPORTATION			DRAINAGE STRUCTURES (32) SR 710	SHEET NO. 140
DATE	DESCRIPTION	DATE	DESCRIPTION	ROAD NO.	COUNTY	FINANCIAL PROJECT ID		
				SR 710	OKEECHOBEE	419344-3-52-01		

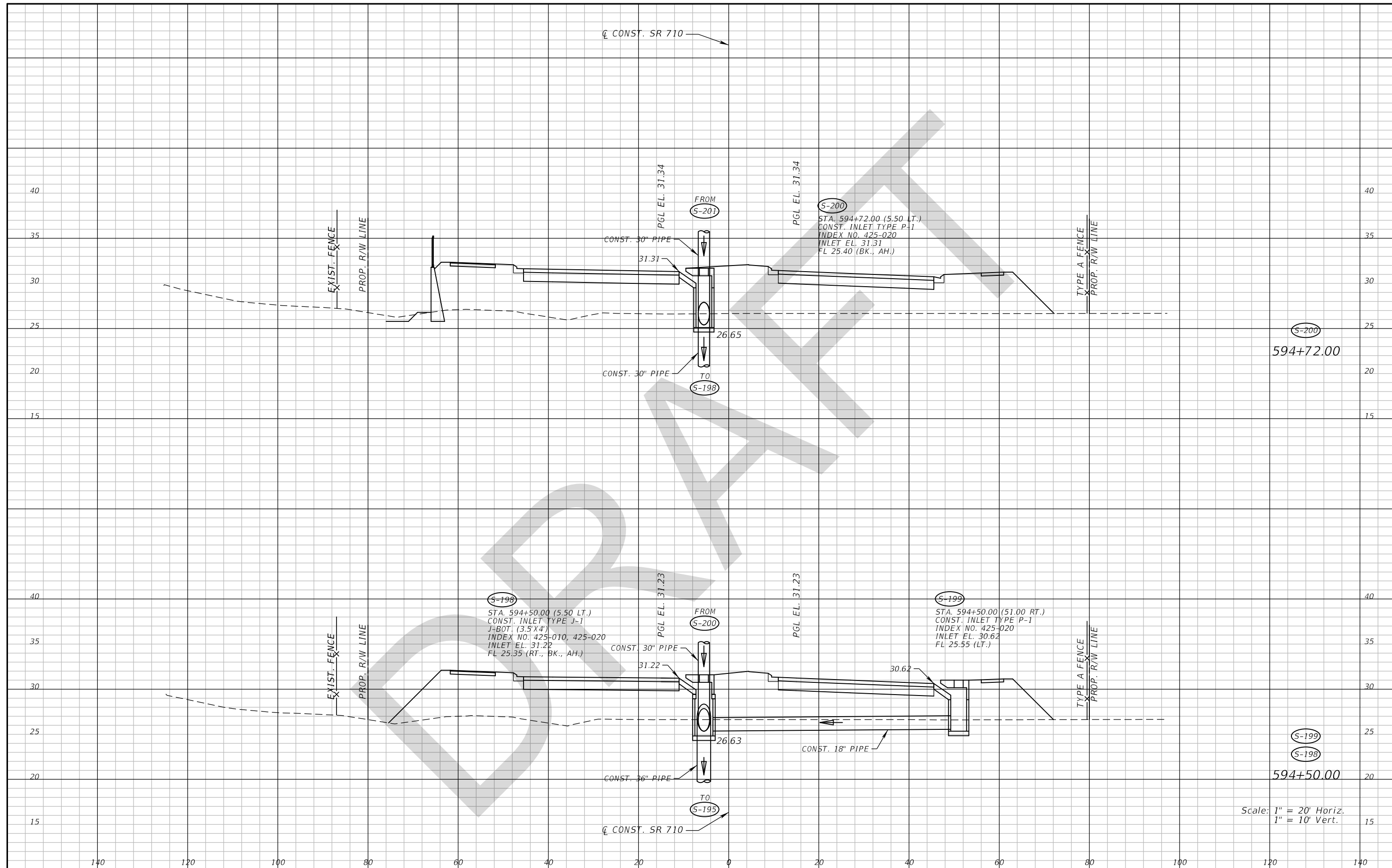
THE OFFICIAL RECORD OF THIS SHEET IS THE ELECTRONIC FILE DIGITALLY SIGNED AND SEALED UNDER RULE 61G15-23.004, F.A.C.



Scale: 1" = 20' Horiz.  
1" = 10' Vert.

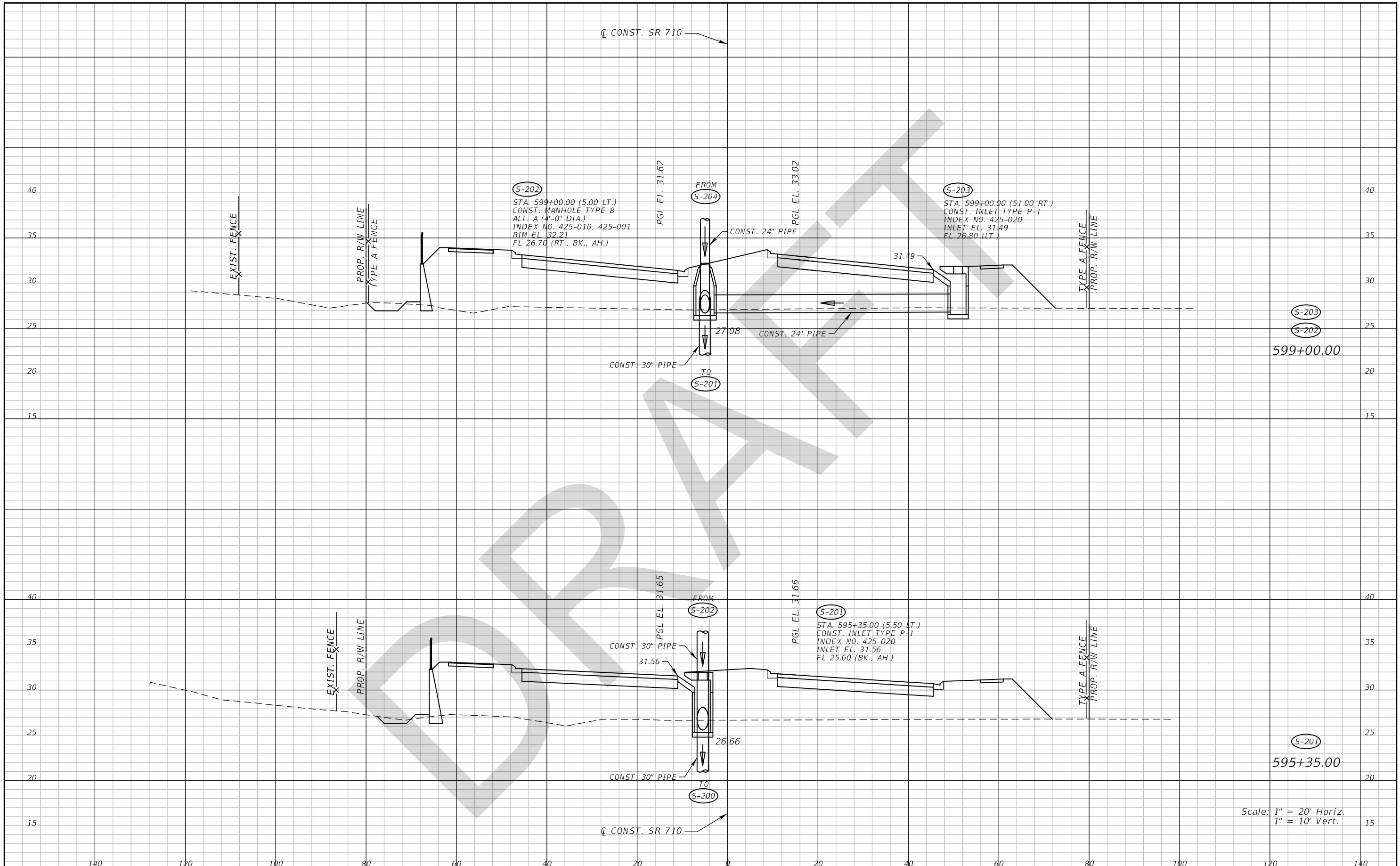
REVISIONS		DESCRIPTION		ANDREW DOUGLAS ROBB, P.E. P.E. LICENSE NUMBER 57577 WANTMAN GROUP, INC. 3111 W DOCTOR M.L.K. Jr BLVD #375 TAMPA, FL 33607 CERTIFICATE OF AUTHORIZATION 6091	STATE OF FLORIDA DEPARTMENT OF TRANSPORTATION			DRAINAGE STRUCTURES (33) SR 710	SHEET NO. 141
DATE	DESCRIPTION	DATE	DESCRIPTION		ROAD NO.	COUNTY	FINANCIAL PROJECT ID		
					SR 710	OKEECHOBEE	419344-3-52-01		

THE OFFICIAL RECORD OF THIS SHEET IS THE ELECTRONIC FILE DIGITALLY SIGNED AND SEALED UNDER RULE 61G15-23.004, F.A.C.



REVISIONS				ANDREW DOUGLAS ROBB, P.E. P.E. LICENSE NUMBER 57577 WANTMAN GROUP, INC. 3111 W DOCTOR M.L.K. Jr BLVD #375 TAMPA, FL 33607 CERTIFICATE OF AUTHORIZATION 6091	STATE OF FLORIDA DEPARTMENT OF TRANSPORTATION			DRAINAGE STRUCTURES (34) SR 710	SHEET NO. 142
DATE	DESCRIPTION	DATE	DESCRIPTION		ROAD NO.	COUNTY	FINANCIAL PROJECT ID		
					SR 710	OKEECHOBEE	419344-3-52-01		

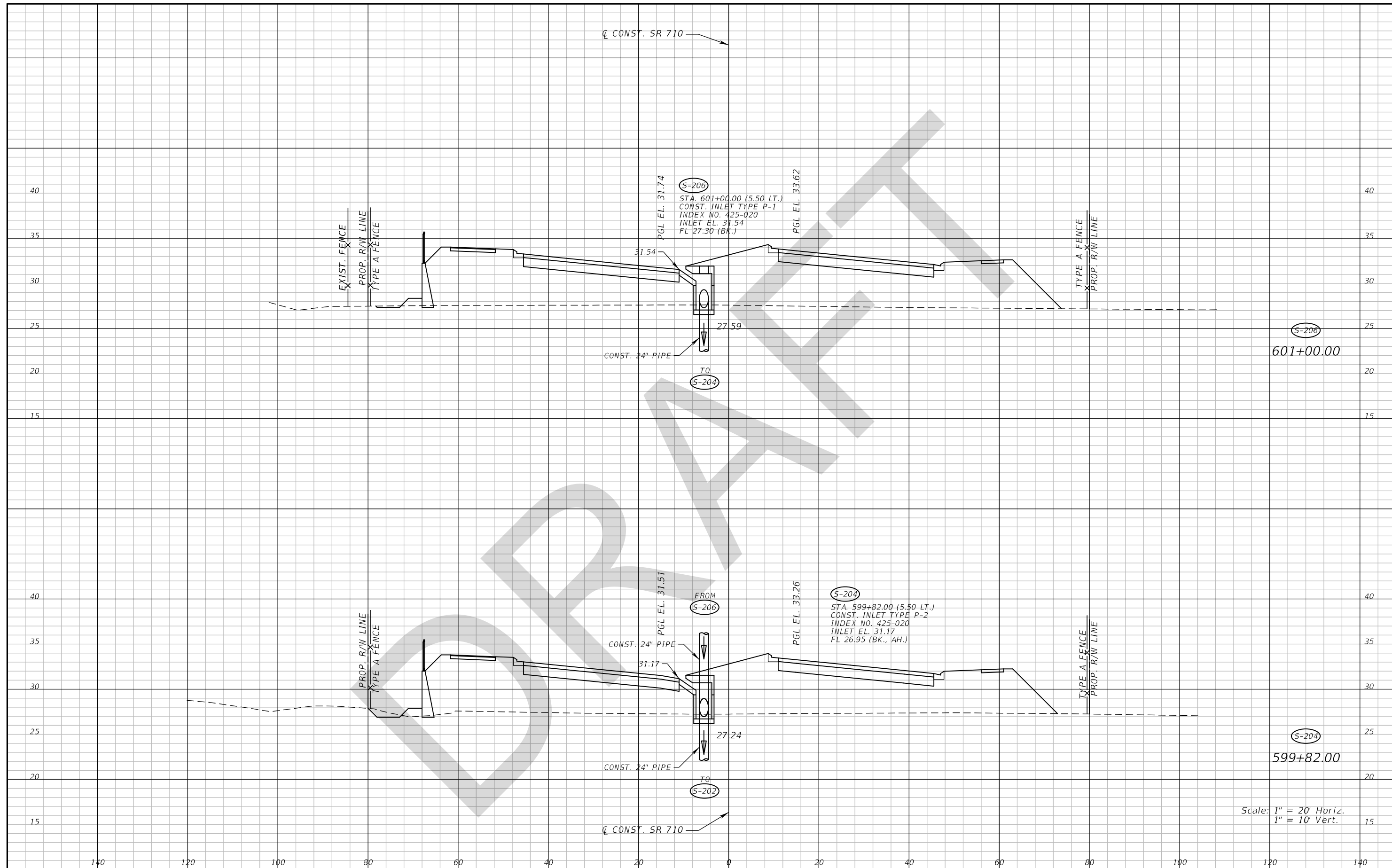
THE OFFICIAL RECORD OF THIS SHEET IS THE ELECTRONIC FILE DIGITALLY SIGNED AND SEALED UNDER RULE 61G15-23.004, F.A.C.



Scale: 1" = 20' Horiz.  
1" = 10' Vert.

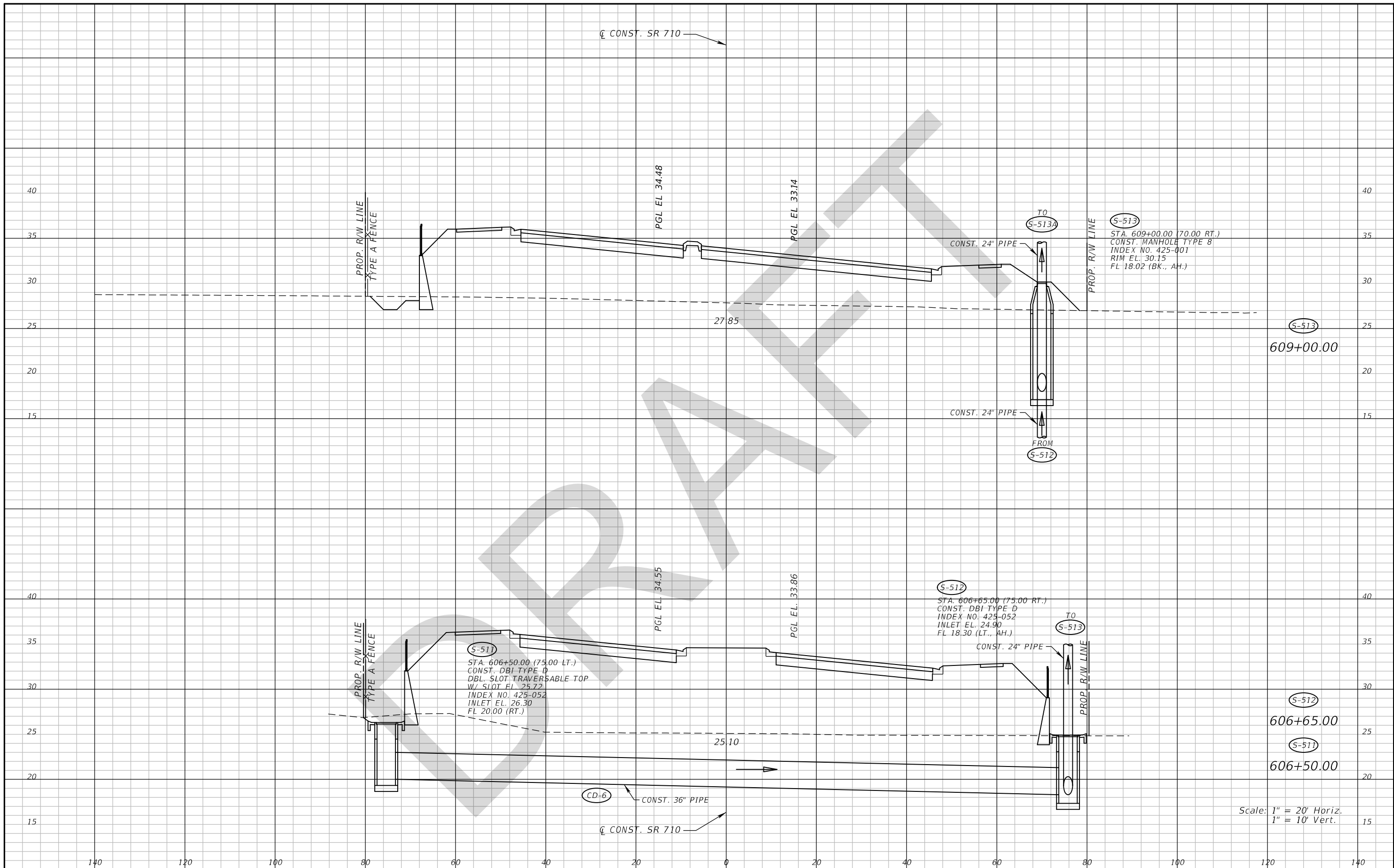
REVISIONS				ANDREW DOUGLAS ROBB, P.E. P.E. LICENSE NUMBER 57577 WANTMAN GROUP, INC. 3111 W DOCTOR M.L.K. Jr BLVD #375 TAMPA, FL 33607 CERTIFICATE OF AUTHORIZATION 6091	STATE OF FLORIDA DEPARTMENT OF TRANSPORTATION			<b>DRAINAGE STRUCTURES (35)</b>  <b>SR 710</b>	SHEET NO.  <b>143</b>
DATE	DESCRIPTION	DATE	DESCRIPTION		ROAD NO.	COUNTY	FINANCIAL PROJECT ID		
					SR 710	OKEECHOBEE	419344-3-52-01		

THE OFFICIAL RECORD OF THIS SHEET IS THE ELECTRONIC FILE DIGITALLY SIGNED AND SEALED UNDER RULE 61G15-23.004, F.A.C.

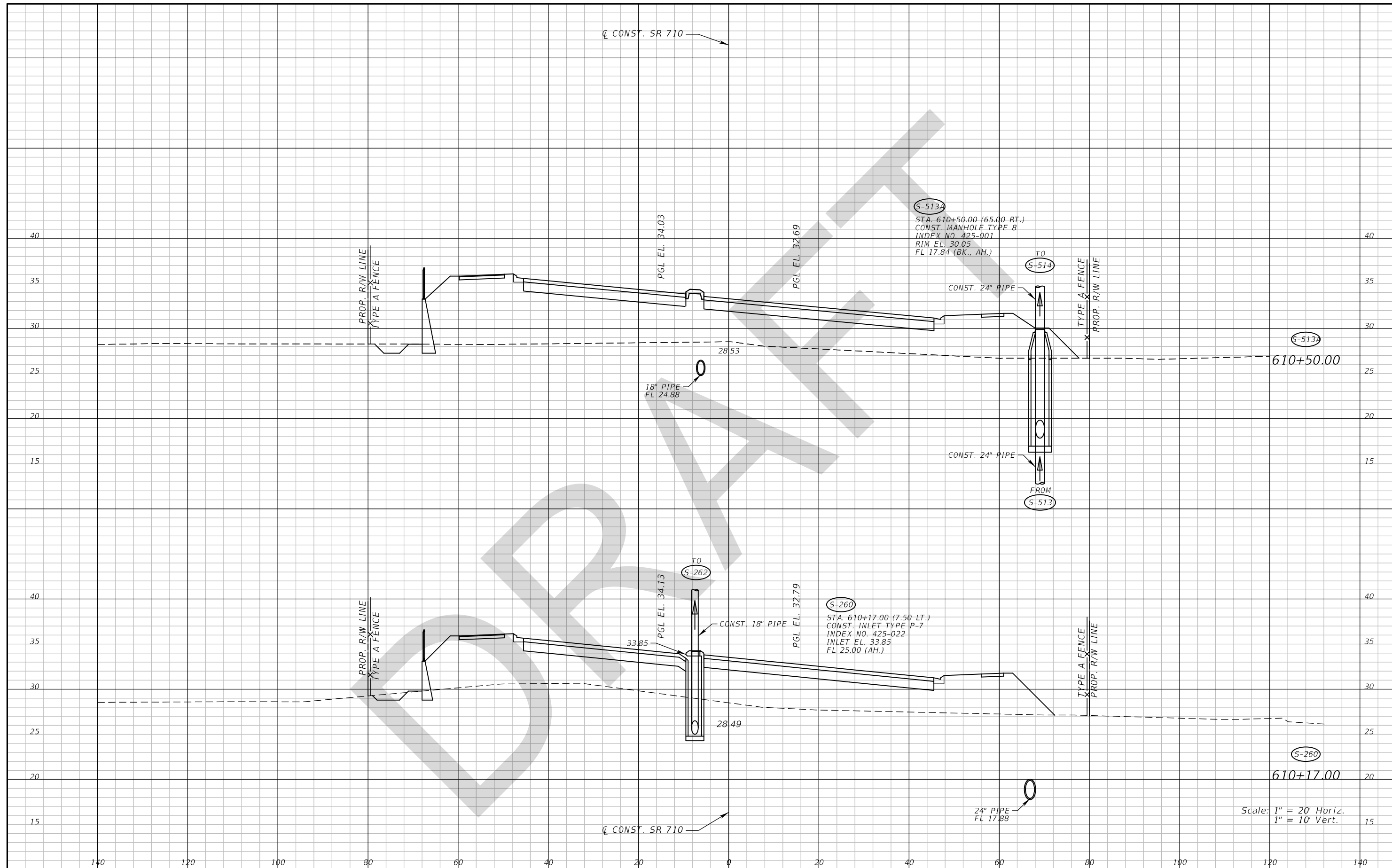


DATE		DESCRIPTION		REVISIONS		DATE		DESCRIPTION				
				ANDREW DOUGLAS ROBB, P.E. P.E. LICENSE NUMBER 57577 WANTMAN GROUP, INC. 3111 W DOCTOR M.L.K. Jr BLVD #375 TAMPA, FL 33607 CERTIFICATE OF AUTHORIZATION 6091				STATE OF FLORIDA DEPARTMENT OF TRANSPORTATION		<b>DRAINAGE STRUCTURES (36)</b> <b>SR 710</b>		SHEET NO. <b>144</b>
ROAD NO.		COUNTY		FINANCIAL PROJECT ID		SR 710		OKEECHOBEE		419344-3-52-01		

THE OFFICIAL RECORD OF THIS SHEET IS THE ELECTRONIC FILE DIGITALLY SIGNED AND SEALED UNDER RULE 61G15-23.004, F.A.C.



REVISIONS				ANDREW DOUGLAS ROBB, P.E. P.E. LICENSE NUMBER 57577 WANTMAN GROUP, INC. 3111 W DOCTOR M.L.K. Jr BLVD #375 TAMPA, FL 33607 CERTIFICATE OF AUTHORIZATION 6091	STATE OF FLORIDA DEPARTMENT OF TRANSPORTATION			DRAINAGE STRUCTURES (37)  SR 710	SHEET NO.  145
DATE	DESCRIPTION	DATE	DESCRIPTION		ROAD NO.	COUNTY	FINANCIAL PROJECT ID		
				SR 710	OKEECHOBEE	419344-3-52-01			

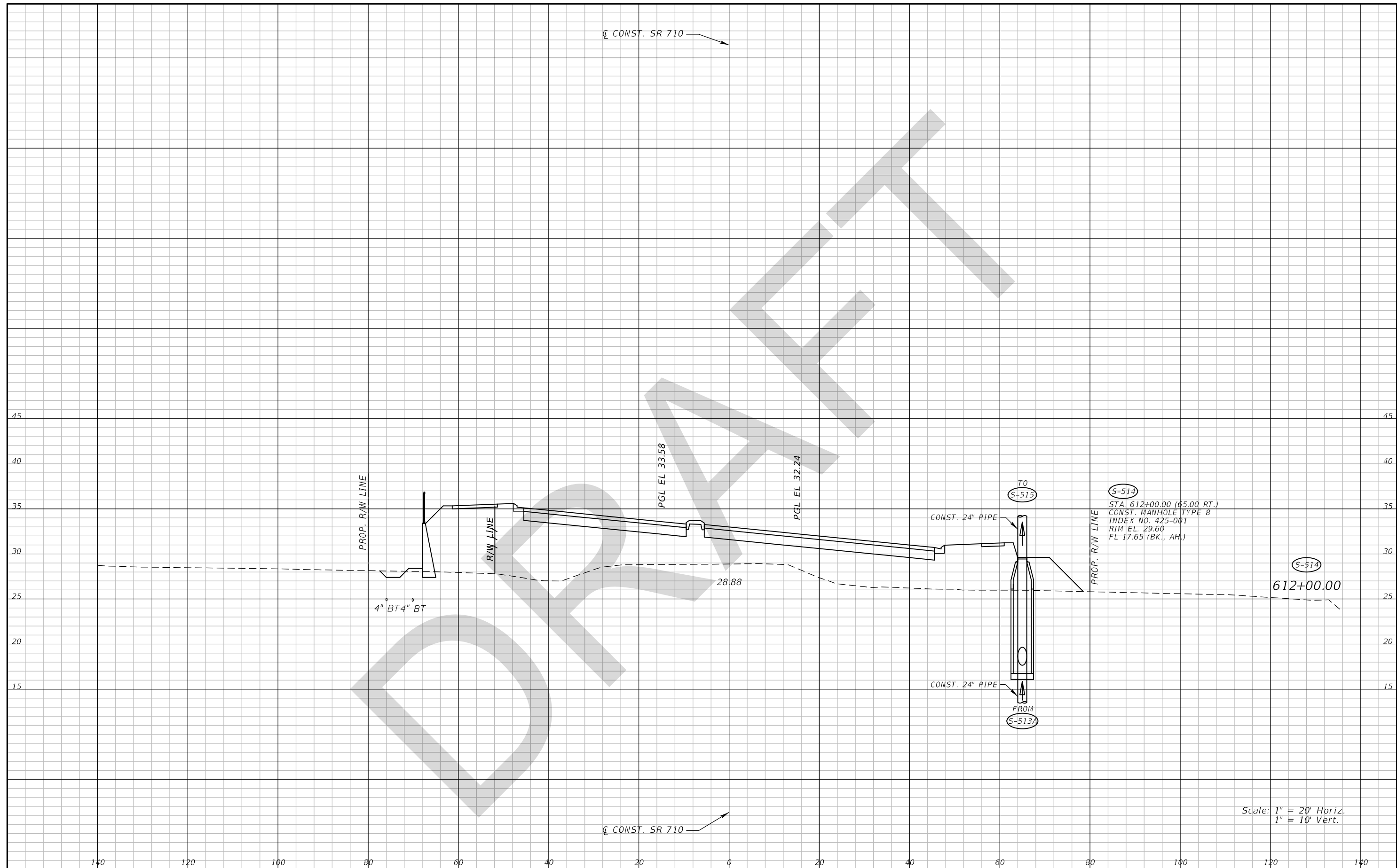


Scale: 1" = 20' Horiz.  
1" = 10' Vert.

REVISIONS				ANDREW DOUGLAS ROBB, P.E. P.E. LICENSE NUMBER 57577 WANTMAN GROUP, INC. 3111 W DOCTOR M.L.K. Jr BLVD #375 TAMPA, FL 33607 CERTIFICATE OF AUTHORIZATION 6091	STATE OF FLORIDA DEPARTMENT OF TRANSPORTATION			<b>DRAINAGE STRUCTURES (38)</b>  <b>SR 710</b>	SHEET NO.  <b>146</b>
DATE	DESCRIPTION	DATE	DESCRIPTION		ROAD NO.	COUNTY	FINANCIAL PROJECT ID		
					SR 710	OKEECHOBEE	419344-3-52-01		

THE OFFICIAL RECORD OF THIS SHEET IS THE ELECTRONIC FILE DIGITALLY SIGNED AND SEALED UNDER RULE 61G15-23.004, F.A.C.

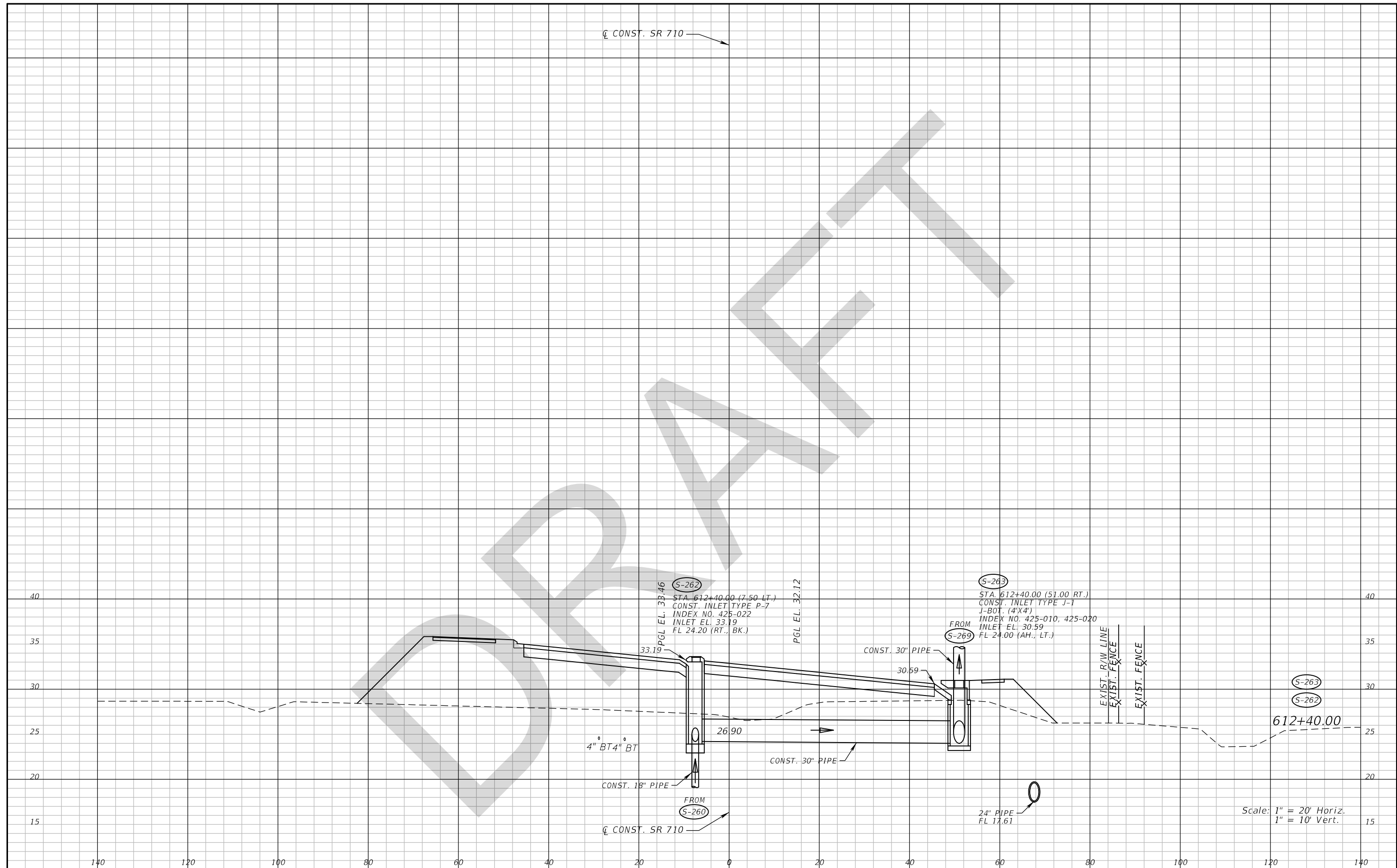




Scale: 1" = 20' Horiz.  
1" = 10' Vert.

DATE		DESCRIPTION		REVISIONS		ANDREW DOUGLAS ROBB, P.E. P.E. LICENSE NUMBER 57577 WANTMAN GROUP, INC. 3111 W DOCTOR M.L.K. Jr BLVD #375 TAMPA, FL 33607 CERTIFICATE OF AUTHORIZATION 6091	STATE OF FLORIDA DEPARTMENT OF TRANSPORTATION			<b>DRAINAGE STRUCTURES (39)</b>  <b>SR 710</b>	SHEET NO.  <b>147</b>
DATE	DESCRIPTION	DATE	DESCRIPTION	ROAD NO.	COUNTY		FINANCIAL PROJECT ID				
							SR 710	OKEECHOBEE	419344-3-52-01		

THE OFFICIAL RECORD OF THIS SHEET IS THE ELECTRONIC FILE DIGITALLY SIGNED AND SEALED UNDER RULE 61G15-23.004, F.A.C.



REVISIONS	
DATE	DESCRIPTION

ANDREW DOUGLAS ROBB, P.E.  
 P.E. LICENSE NUMBER 57577  
 WANTMAN GROUP, INC.  
 3111 W DOCTOR M.L.K. Jr BLVD #375  
 TAMPA, FL 33607  
 CERTIFICATE OF AUTHORIZATION 6091

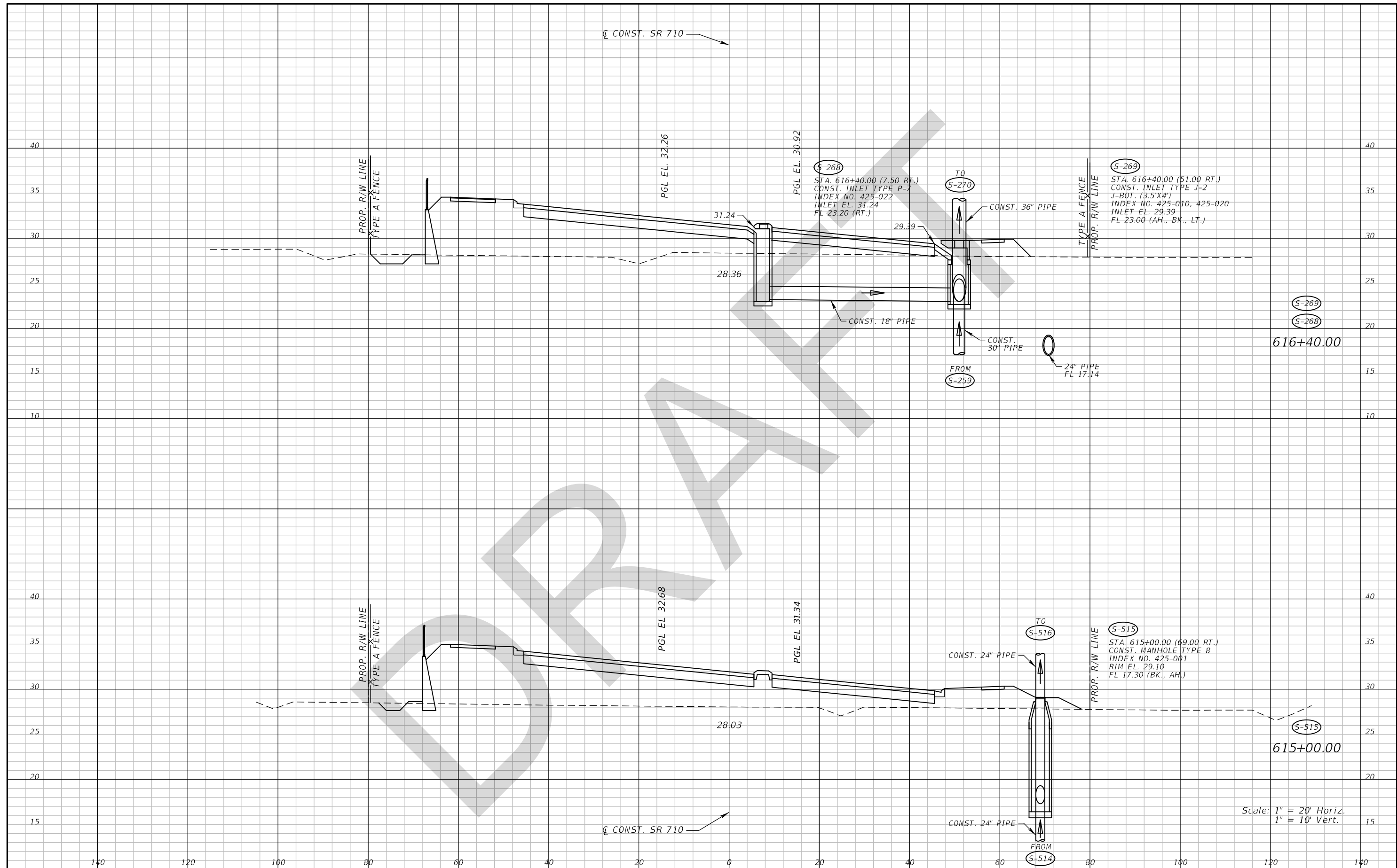
STATE OF FLORIDA DEPARTMENT OF TRANSPORTATION		
ROAD NO.	COUNTY	FINANCIAL PROJECT ID
SR 710	OKEECHOBEE	419344-3-52-01

**DRAINAGE STRUCTURES (40)**  
**SR 710**

SHEET NO.  
**148**

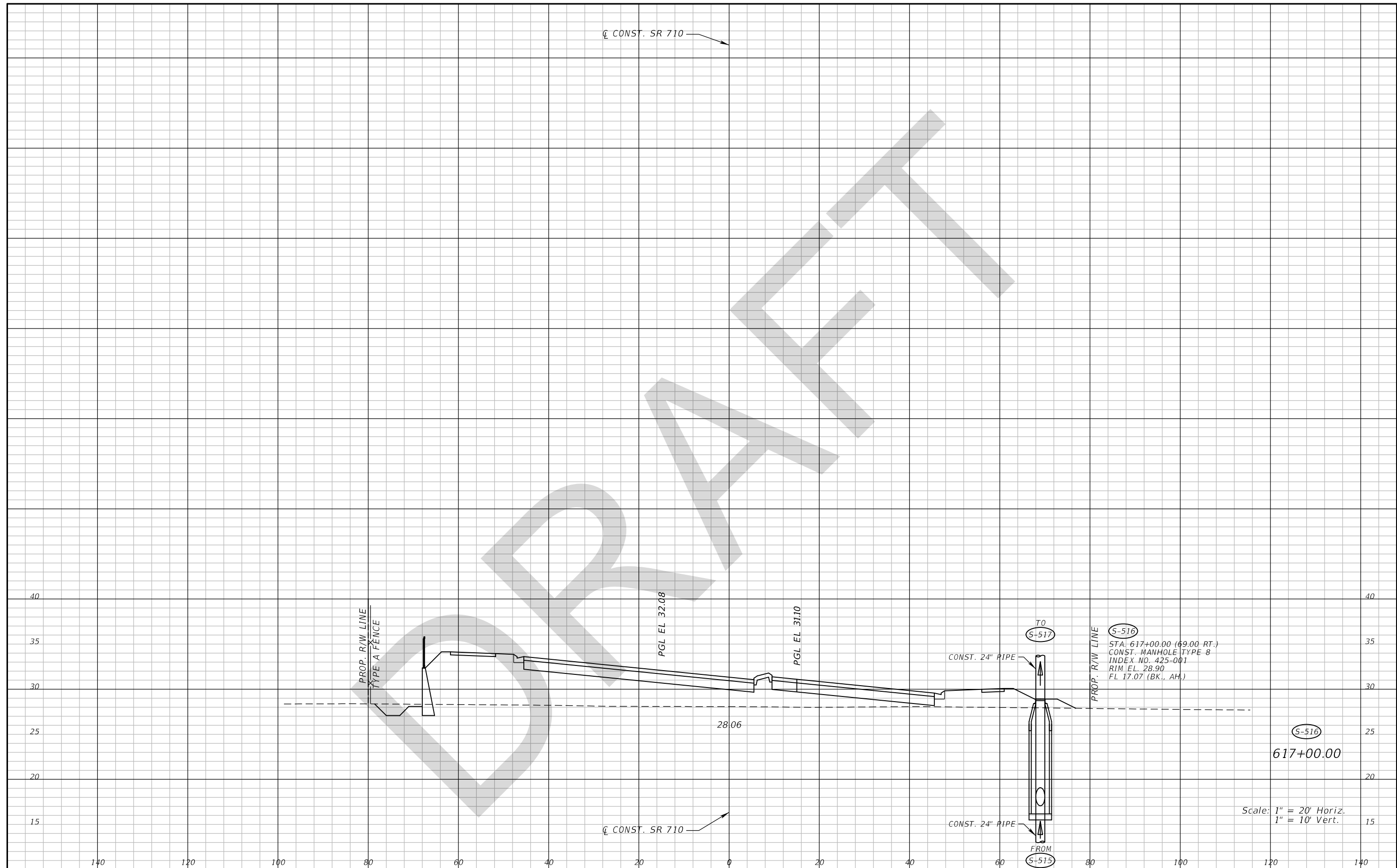
Scale: 1" = 20' Horiz.  
 1" = 10' Vert.

THE OFFICIAL RECORD OF THIS SHEET IS THE ELECTRONIC FILE DIGITALLY SIGNED AND SEALED UNDER RULE 61G15-23.004, F.A.C.



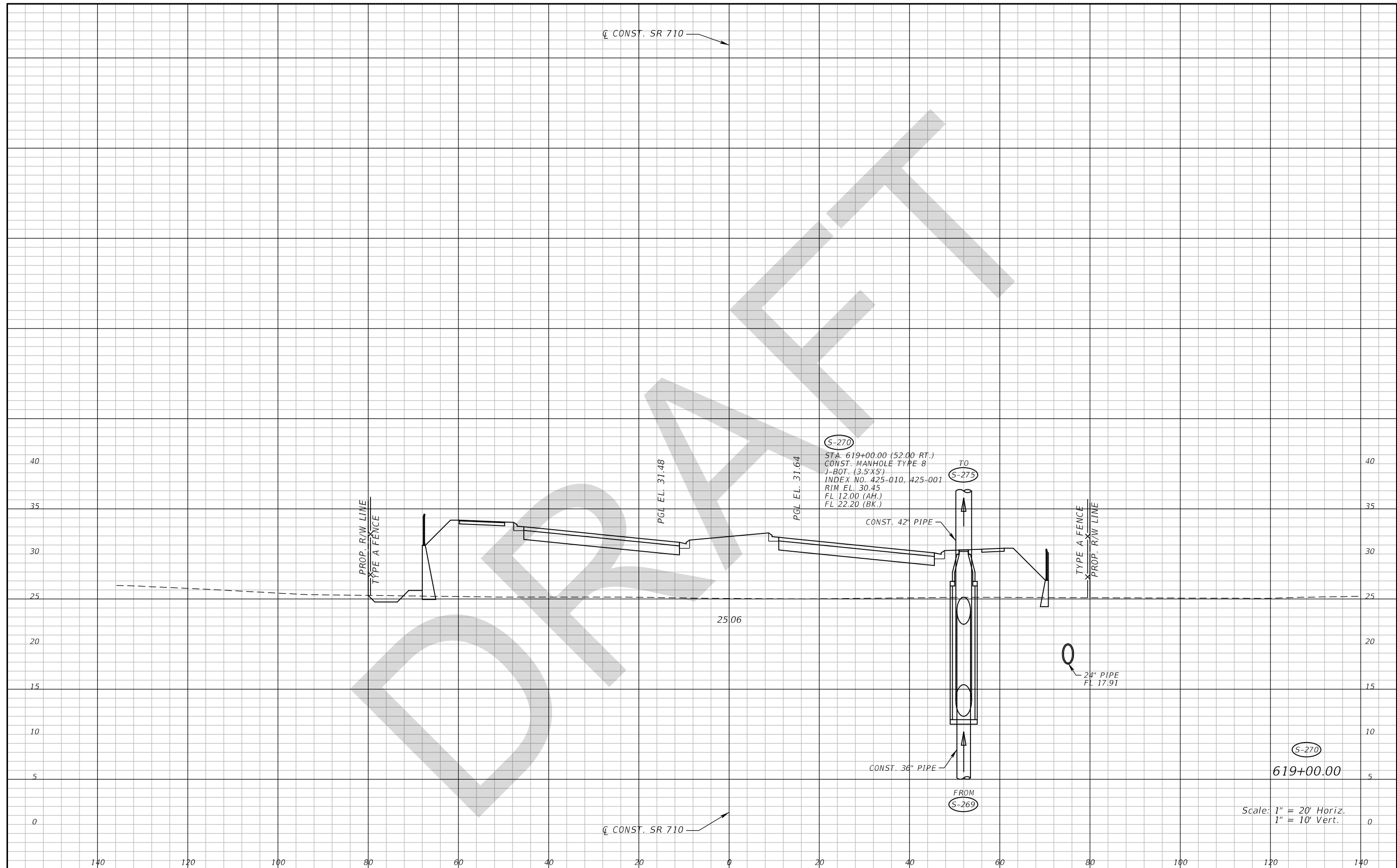
REVISIONS		ANDREW DOUGLAS ROBB, P.E. P.E. LICENSE NUMBER 57577 WANTMAN GROUP, INC. 3111 W DOCTOR M.L.K. Jr BLVD #375 TAMPA, FL 33607 CERTIFICATE OF AUTHORIZATION 6091		STATE OF FLORIDA DEPARTMENT OF TRANSPORTATION			DRAINAGE STRUCTURES (41) SR 710	SHEET NO. 149
DATE	DESCRIPTION	DATE	DESCRIPTION	ROAD NO.	COUNTY	FINANCIAL PROJECT ID		
				SR 710	OKEECHOBEE	419344-3-52-01		

THE OFFICIAL RECORD OF THIS SHEET IS THE ELECTRONIC FILE DIGITALLY SIGNED AND SEALED UNDER RULE 61G15-23.004, F.A.C.



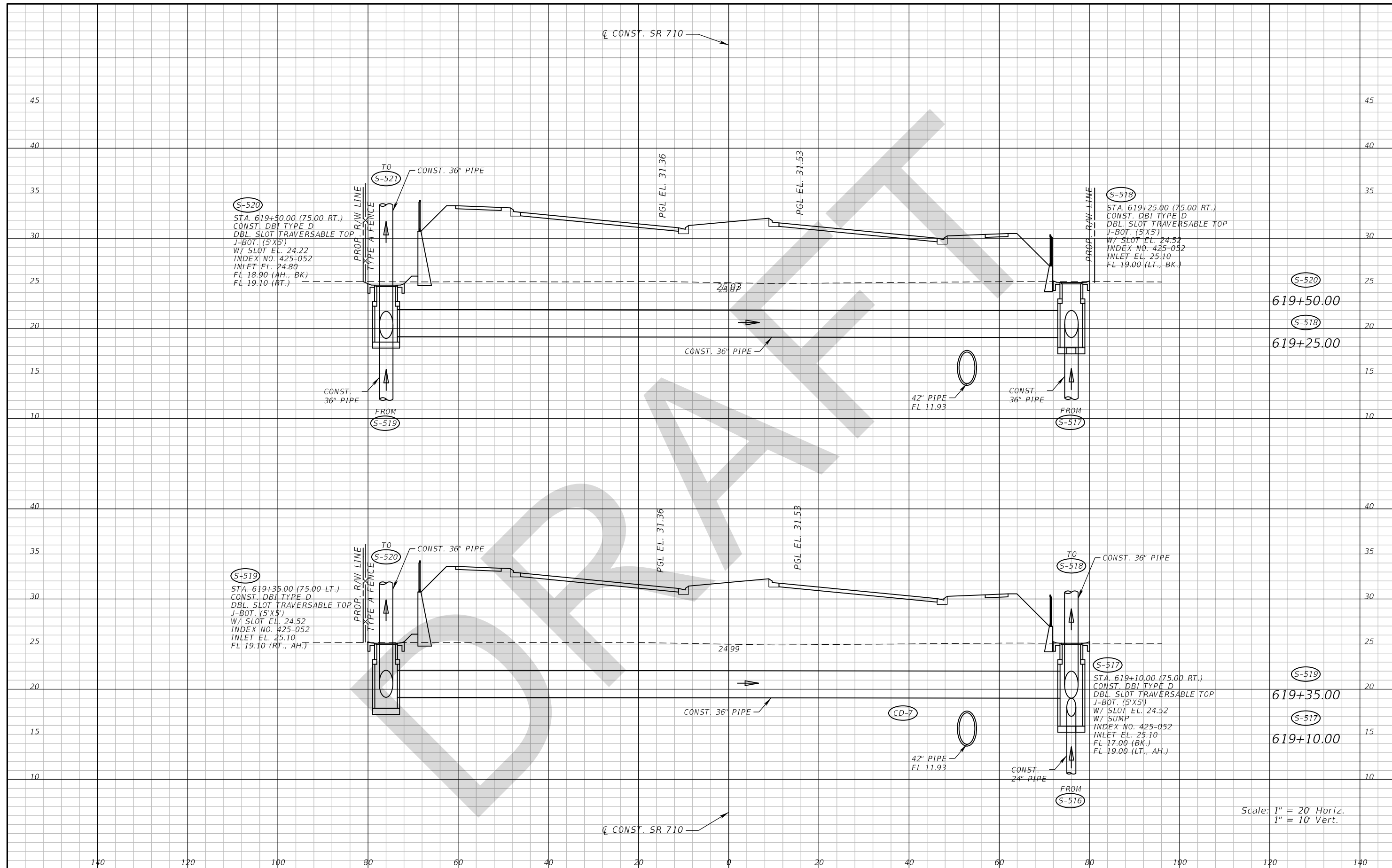
Scale: 1" = 20' Horiz.  
1" = 10' Vert.

DATE		DESCRIPTION		REVISIONS		ANDREW DOUGLAS ROBB, P.E. P.E. LICENSE NUMBER 57577 WANTMAN GROUP, INC. 3111 W DOCTOR M.L.K. Jr BLVD #375 TAMPA, FL 33607 CERTIFICATE OF AUTHORIZATION 6091	STATE OF FLORIDA DEPARTMENT OF TRANSPORTATION			<b>DRAINAGE STRUCTURES (42)</b>  <b>SR 710</b>	SHEET NO.  <b>150</b>
DATE	DESCRIPTION	DATE	DESCRIPTION	ROAD NO.	COUNTY		FINANCIAL PROJECT ID				
					SR 710	OKEECHOBEE	419344-3-52-01				



THE OFFICIAL RECORD OF THIS SHEET IS THE ELECTRONIC FILE DIGITALLY SIGNED AND SEALED UNDER RULE 61G15-23.004, F.A.C.

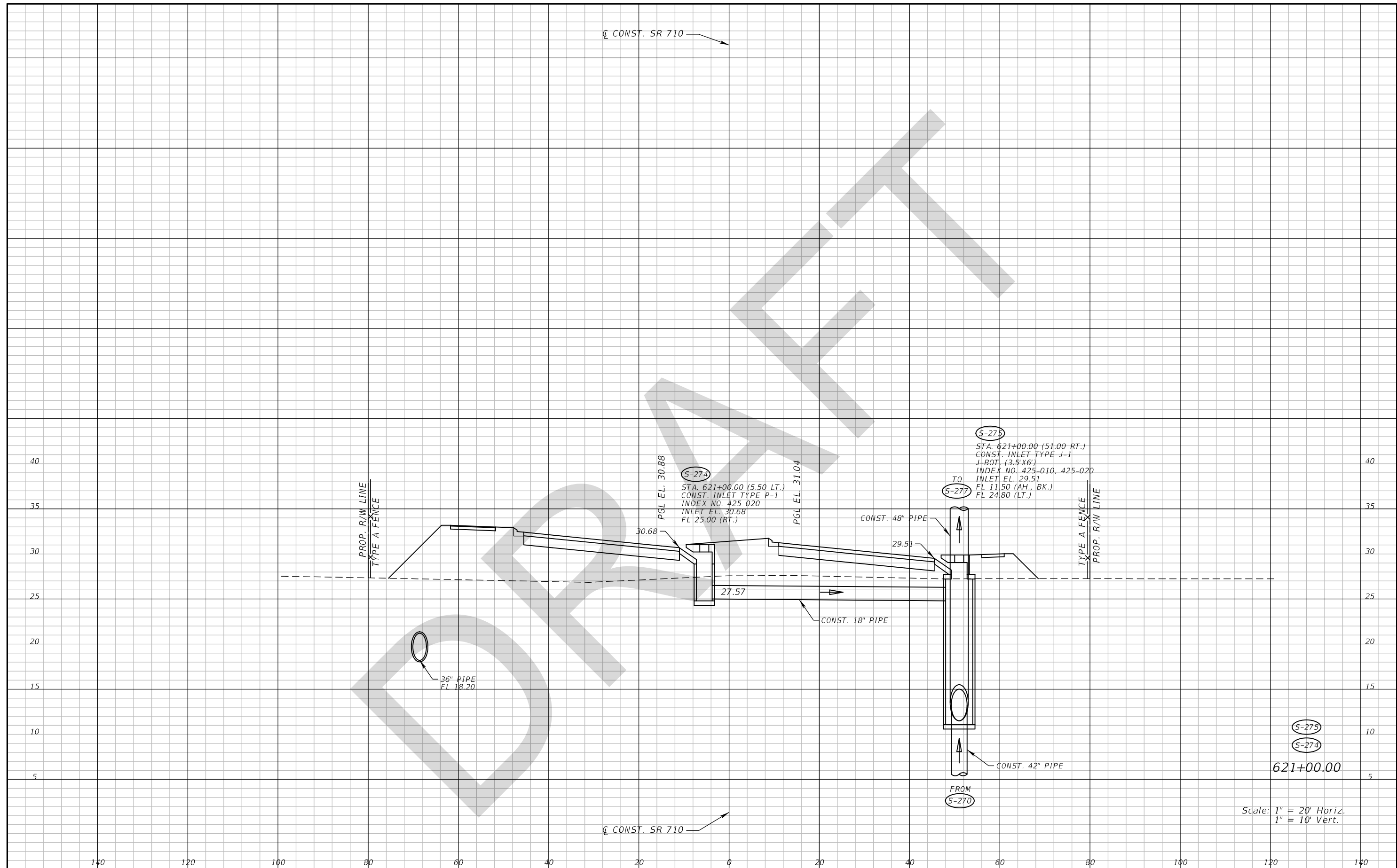
DATE		REVISIONS		ANDREW DOUGLAS ROBB, P.E. P.E. LICENSE NUMBER 57577 WANTMAN GROUP, INC. 3111 W DOCTOR M.L.K. Jr BLVD #375 TAMPA, FL 33607 CERTIFICATE OF AUTHORIZATION 6091	STATE OF FLORIDA DEPARTMENT OF TRANSPORTATION			<b>DRAINAGE STRUCTURES (43)</b> <b>SR 710</b>	SHEET NO. <b>151</b>
DATE	DESCRIPTION	DATE	DESCRIPTION		ROAD NO.	COUNTY	FINANCIAL PROJECT ID		
					SR 710	OKEECHOBEE	419344-3-52-01		



Scale: 1" = 20' Horiz.  
1" = 10' Vert.

REVISIONS				ANDREW DOUGLAS ROBB, P.E. P.E. LICENSE NUMBER 57577 WANTMAN GROUP, INC. 3111 W DOCTOR M.L.K. Jr BLVD #375 TAMPA, FL 33607 CERTIFICATE OF AUTHORIZATION 6091	STATE OF FLORIDA DEPARTMENT OF TRANSPORTATION			<b>DRAINAGE STRUCTURES (44)</b>  <b>SR 710</b>	SHEET NO.  <b>152</b>
DATE	DESCRIPTION	DATE	DESCRIPTION		ROAD NO.	COUNTY	FINANCIAL PROJECT ID		
				SR 710	OKEECHOBEE	419344-3-52-01			

THE OFFICIAL RECORD OF THIS SHEET IS THE ELECTRONIC FILE DIGITALLY SIGNED AND SEALED UNDER RULE 61G15-23.004, F.A.C.



REVISIONS	
DATE	DESCRIPTION

ANDREW DOUGLAS ROBB, P.E.  
 P.E. LICENSE NUMBER 57577  
 WANTMAN GROUP, INC.  
 3111 W DOCTOR M.L.K. Jr BLVD #375  
 TAMPA, FL 33607  
 CERTIFICATE OF AUTHORIZATION 6091

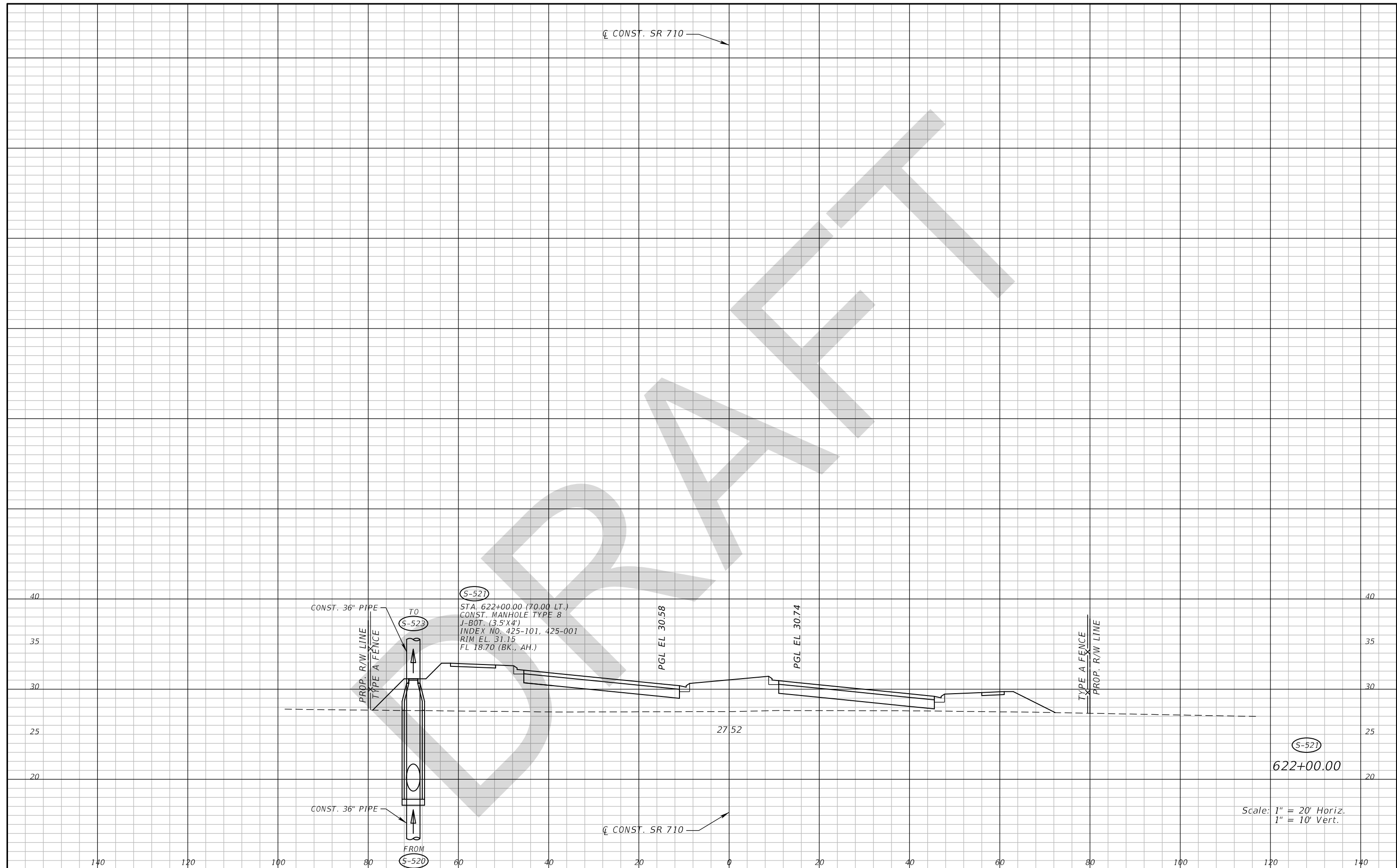
STATE OF FLORIDA DEPARTMENT OF TRANSPORTATION		
ROAD NO.	COUNTY	FINANCIAL PROJECT ID
SR 710	OKEECHOBEE	419344-3-52-01

**DRAINAGE STRUCTURES (45)**  
**SR 710**

SHEET NO.  
**153**

Scale: 1" = 20' Horiz.  
 1" = 10' Vert.

THE OFFICIAL RECORD OF THIS SHEET IS THE ELECTRONIC FILE DIGITALLY SIGNED AND SEALED UNDER RULE 61G15-23.004, F.A.C.



REVISIONS	
DATE	DESCRIPTION

ANDREW DOUGLAS ROBB, P.E.  
P.E. LICENSE NUMBER 57577  
WANTMAN GROUP, INC.  
3111 W DOCTOR M.L.K. Jr BLVD #375  
TAMPA, FL 33607  
CERTIFICATE OF AUTHORIZATION 6091

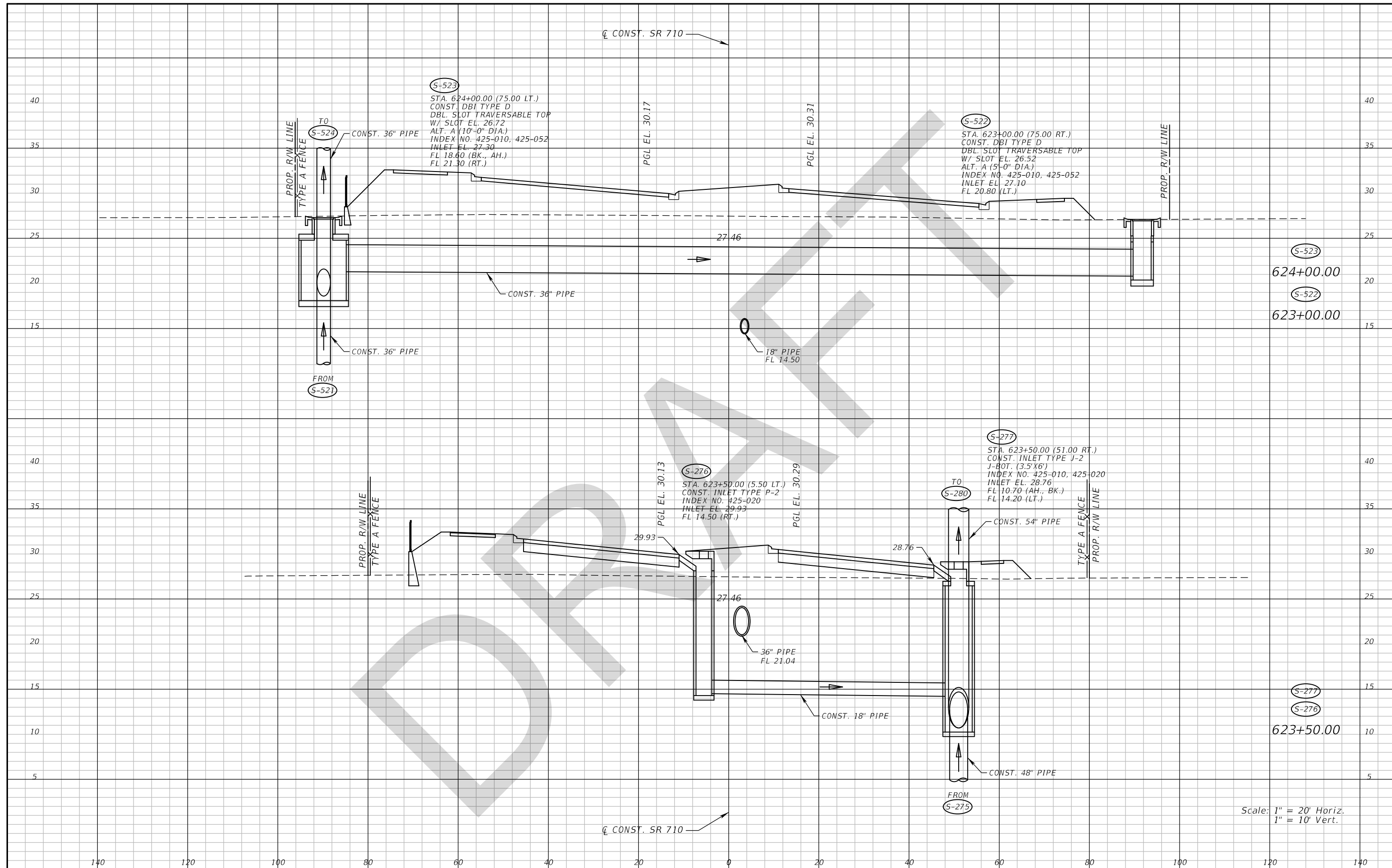
STATE OF FLORIDA DEPARTMENT OF TRANSPORTATION		
ROAD NO.	COUNTY	FINANCIAL PROJECT ID
SR 710	OKEECHOBEE	419344-3-52-01

**DRAINAGE STRUCTURES (46)**  
**SR 710**

SHEET NO.  
**154**

THE OFFICIAL RECORD OF THIS SHEET IS THE ELECTRONIC FILE DIGITALLY SIGNED AND SEALED UNDER RULE 61G15-23.004, F.A.C.

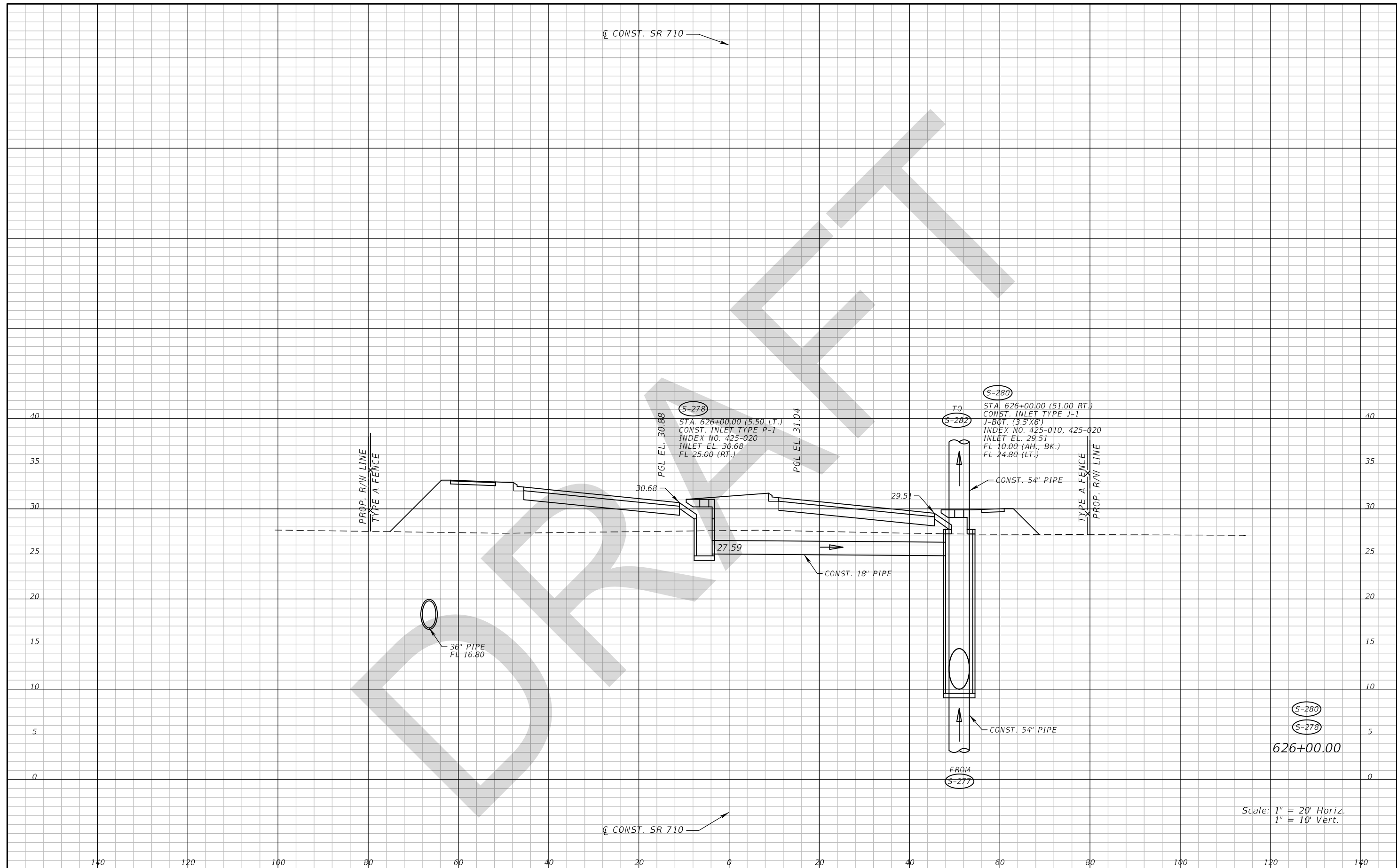




Scale: 1" = 20' Horiz.  
1" = 10' Vert.

REVISIONS		ANDREW DOUGLAS ROBB, P.E. P.E. LICENSE NUMBER 57577 WANTMAN GROUP, INC. 3111 W DOCTOR M.L.K. Jr BLVD #375 TAMPA, FL 33607 CERTIFICATE OF AUTHORIZATION 6091		STATE OF FLORIDA DEPARTMENT OF TRANSPORTATION			DRAINAGE STRUCTURES (47)  SR 710	SHEET NO.  155
DATE	DESCRIPTION	DATE	DESCRIPTION	ROAD NO.	COUNTY	FINANCIAL PROJECT ID		
				SR 710	OKEECHOBEE	419344-3-52-01		

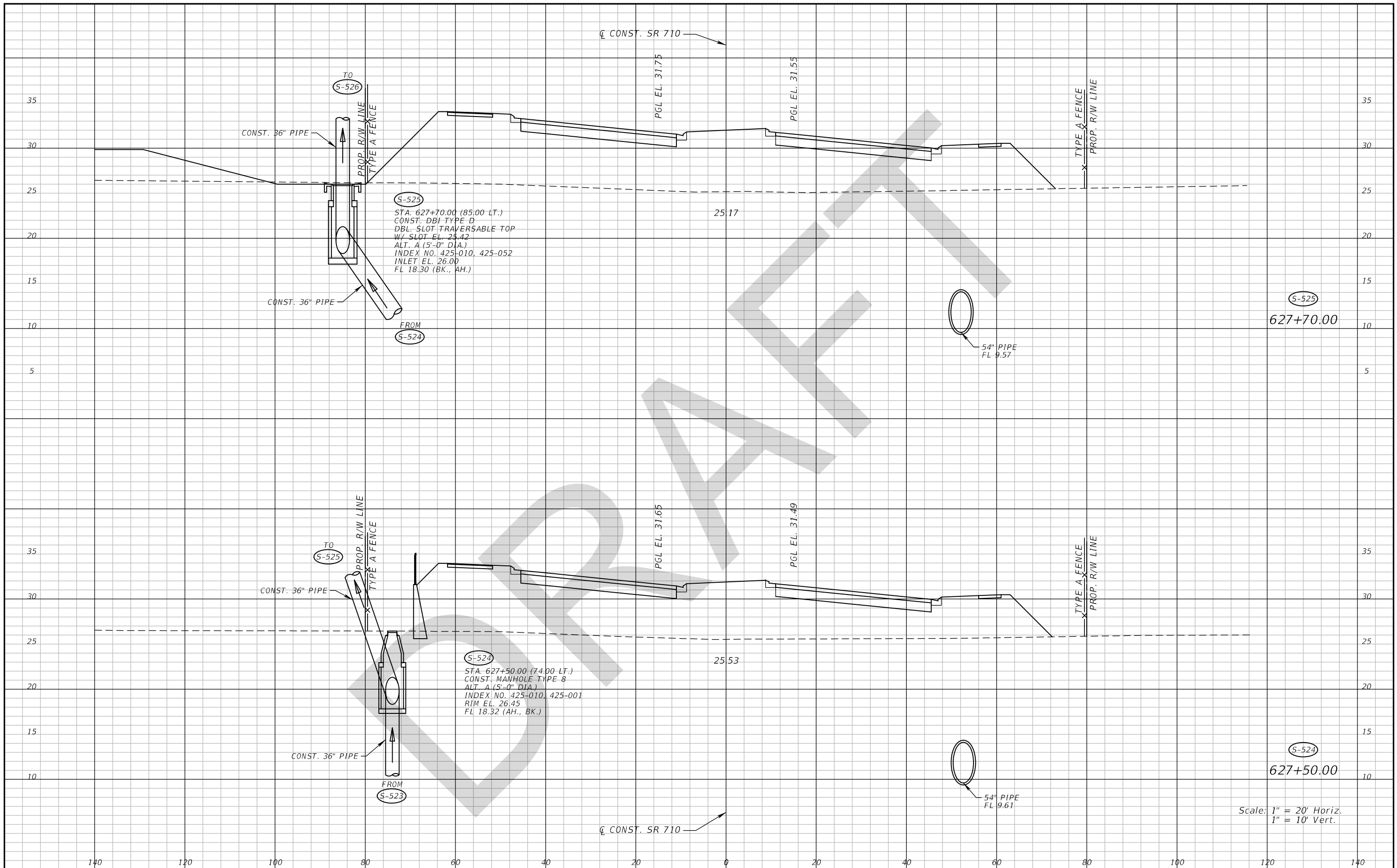
THE OFFICIAL RECORD OF THIS SHEET IS THE ELECTRONIC FILE DIGITALLY SIGNED AND SEALED UNDER RULE 61G15-23.004, F.A.C.



DATE		DESCRIPTION		ANDREW DOUGLAS ROBB, P.E. P.E. LICENSE NUMBER 57577 WANTMAN GROUP, INC. 3111 W DOCTOR M.L.K. Jr BLVD #375 TAMPA, FL 33607 CERTIFICATE OF AUTHORIZATION 6091	STATE OF FLORIDA DEPARTMENT OF TRANSPORTATION			<b>DRAINAGE STRUCTURES (48)</b>  <b>SR 710</b>	SHEET NO.  156
DATE	DESCRIPTION	DATE	DESCRIPTION		ROAD NO.	COUNTY	FINANCIAL PROJECT ID		
					SR 710	OKEECHOBEE	419344-3-52-01		

Scale: 1" = 20' Horiz.  
1" = 10' Vert.

THE OFFICIAL RECORD OF THIS SHEET IS THE ELECTRONIC FILE DIGITALLY SIGNED AND SEALED UNDER RULE 61G15-23.004, F.A.C.



S-525  
 STA: 627+70.00 (85.00 LT.)  
 CONST. DBI TYPE D  
 DBL. SLOT TRAVERSABLE TOP  
 W/ SLOT EL. 23.42  
 ALT. A (5'-0" DIA.)  
 INDEX NO. 425-010, 425-052  
 INLET EL. 26.00  
 FL 18.30 (BK., AH.)

S-524  
 STA: 627+50.00 (74.00 LT.)  
 CONST. MANHOLE TYPE 8  
 ALT. A (5'-0" DIA.)  
 INDEX NO. 425-010, 425-001  
 RIM EL. 26.45  
 FL 18.32 (AH., BK.)

Scale: 1" = 20' Horiz.  
 1" = 10' Vert.

REVISIONS			
DATE	DESCRIPTION	DATE	DESCRIPTION

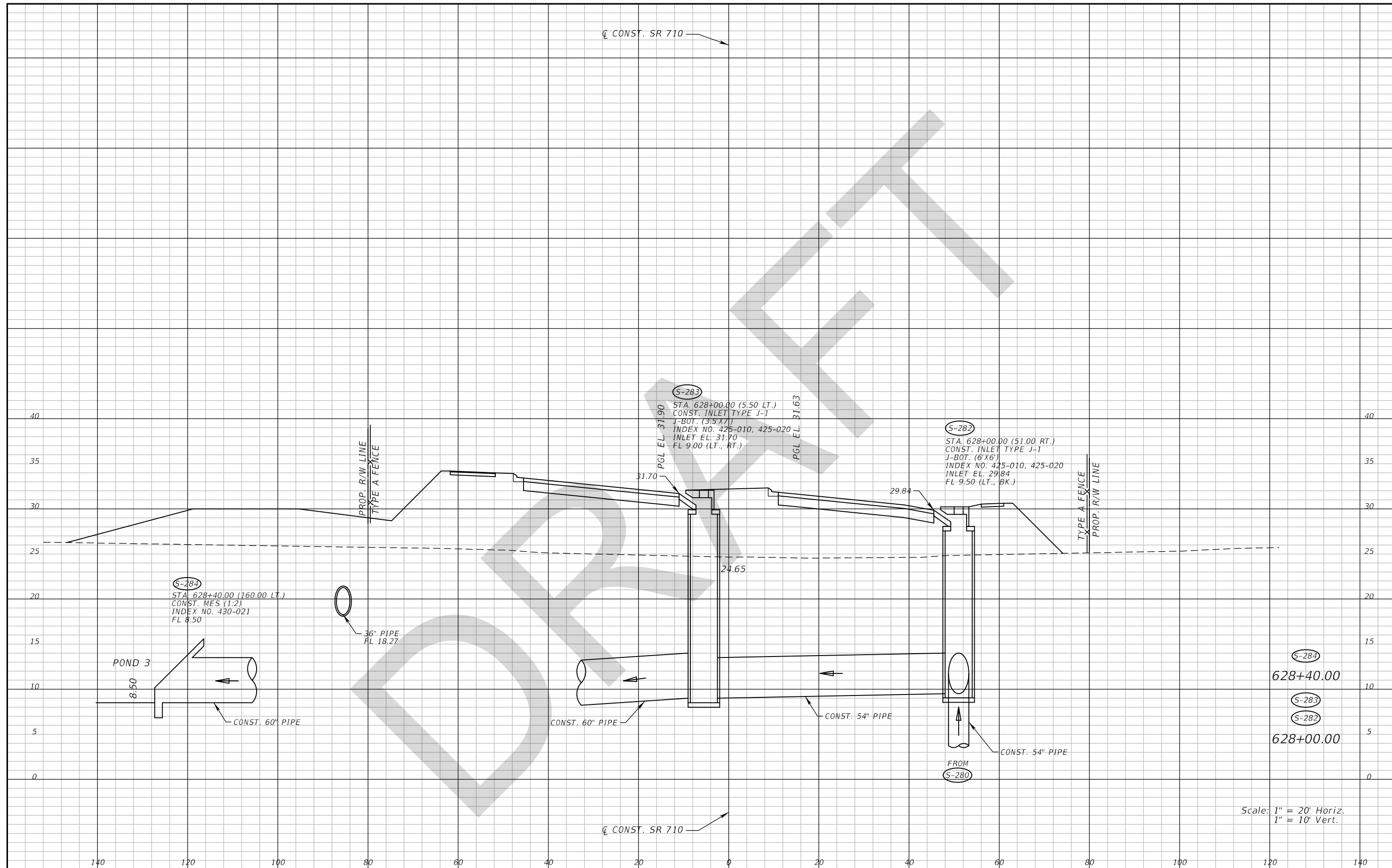
ANDREW DOUGLAS ROBB, P.E.  
 P.E. LICENSE NUMBER 57577  
 WANTMAN GROUP, INC.  
 3111 W DOCTOR M.L.K. Jr BLVD #375  
 TAMPA, FL 33607  
 CERTIFICATE OF AUTHORIZATION 6091

STATE OF FLORIDA DEPARTMENT OF TRANSPORTATION		
ROAD NO.	COUNTY	FINANCIAL PROJECT ID
SR 710	OKEECHOBEE	419344-3-52-01

**DRAINAGE STRUCTURES (49)**  
**SR 710**

SHEET NO.  
**157**

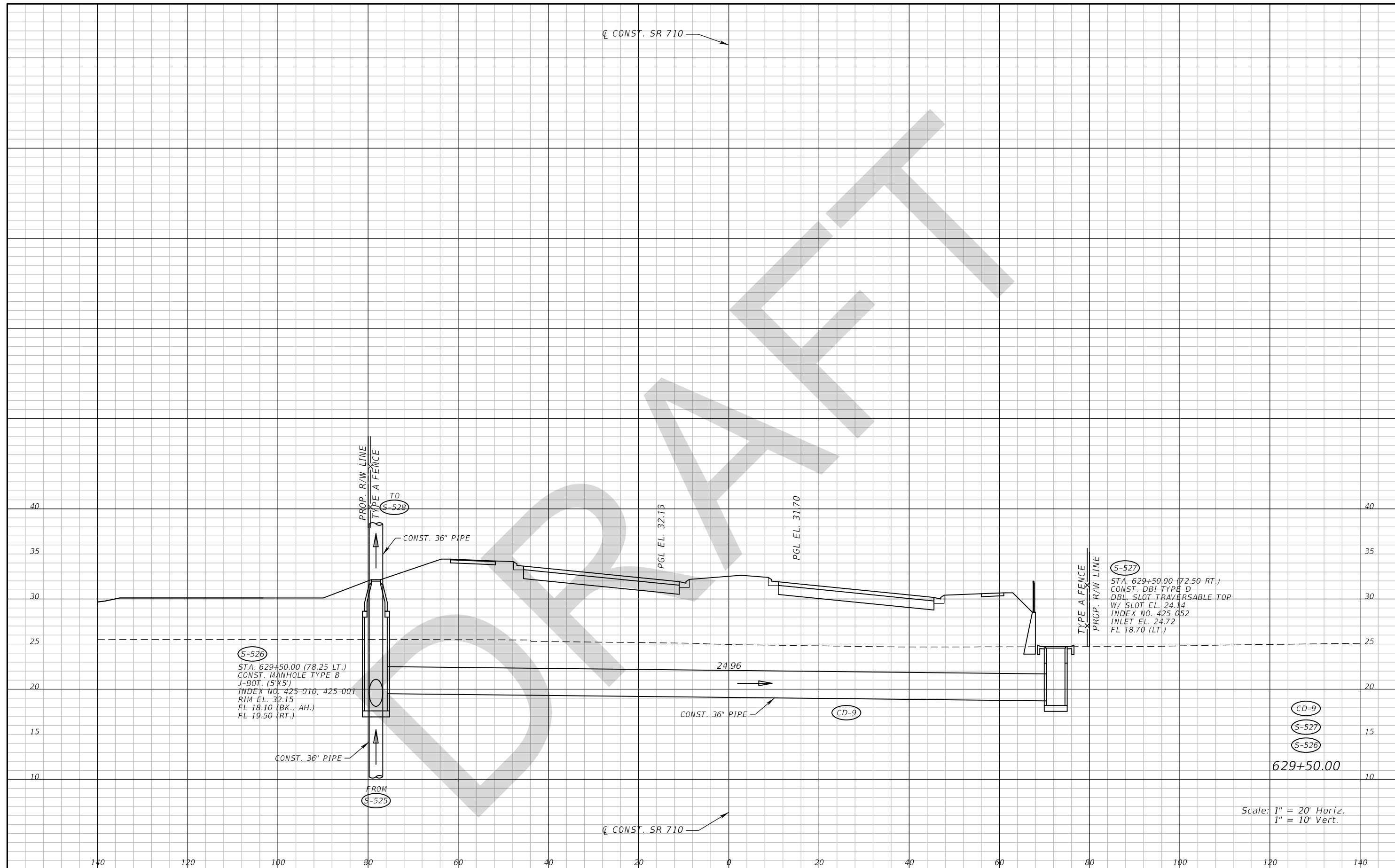
THE OFFICIAL RECORD OF THIS SHEET IS THE ELECTRONIC FILE DIGITALLY SIGNED AND SEALED UNDER RULE 61G15-23.004, F.A.C.



REVISIONS		ANDREW DOUGLAS ROBB, P.E. P.E. LICENSE NUMBER 57577 WANTMAN GROUP, INC. 3111 W DOCTOR M.L.K. Jr BLVD #375 TAMPA, FL 33607 CERTIFICATE OF AUTHORIZATION 6091		STATE OF FLORIDA DEPARTMENT OF TRANSPORTATION			DRAINAGE STRUCTURES (50) SR 710	SHEET NO. 158
DATE	DESCRIPTION	DATE	DESCRIPTION	ROAD NO.	COUNTY	FINANCIAL PROJECT ID		
				SR 710	OKEECHOBEE	419344-3-52-01		

Scale: 1" = 20' Horiz.  
1" = 10' Vert.

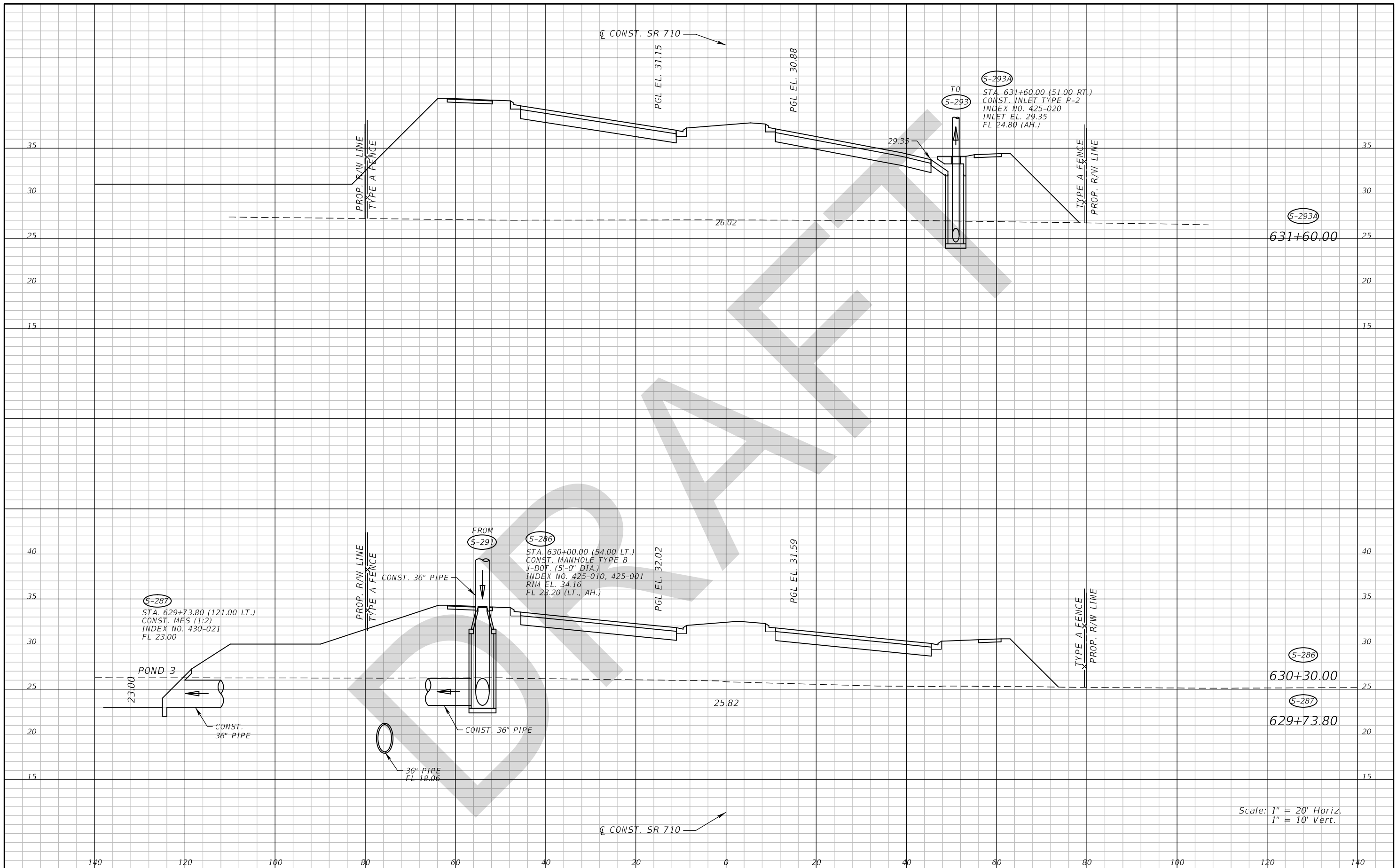
THE OFFICIAL RECORD OF THIS SHEET IS THE ELECTRONIC FILE DIGITALLY SIGNED AND SEALED UNDER RULE 61G15-23.004, F.A.C.



Scale: 1" = 20' Horiz.  
1" = 10' Vert.

REVISIONS				ANDREW DOUGLAS ROBB, P.E. P.E. LICENSE NUMBER 57577 WANTMAN GROUP, INC. 3111 W DOCTOR M.L.K. Jr BLVD #375 TAMPA, FL 33607 CERTIFICATE OF AUTHORIZATION 6091	STATE OF FLORIDA DEPARTMENT OF TRANSPORTATION			<b>DRAINAGE STRUCTURES (51)</b>  <b>SR 710</b>	SHEET NO.  <b>159</b>
DATE	DESCRIPTION	DATE	DESCRIPTION		ROAD NO.	COUNTY	FINANCIAL PROJECT ID		
					SR 710	OKEECHOBEE	419344-3-52-01		

THE OFFICIAL RECORD OF THIS SHEET IS THE ELECTRONIC FILE DIGITALLY SIGNED AND SEALED UNDER RULE 61G15-23.004, F.A.C.



REVISIONS			
DATE	DESCRIPTION	DATE	DESCRIPTION

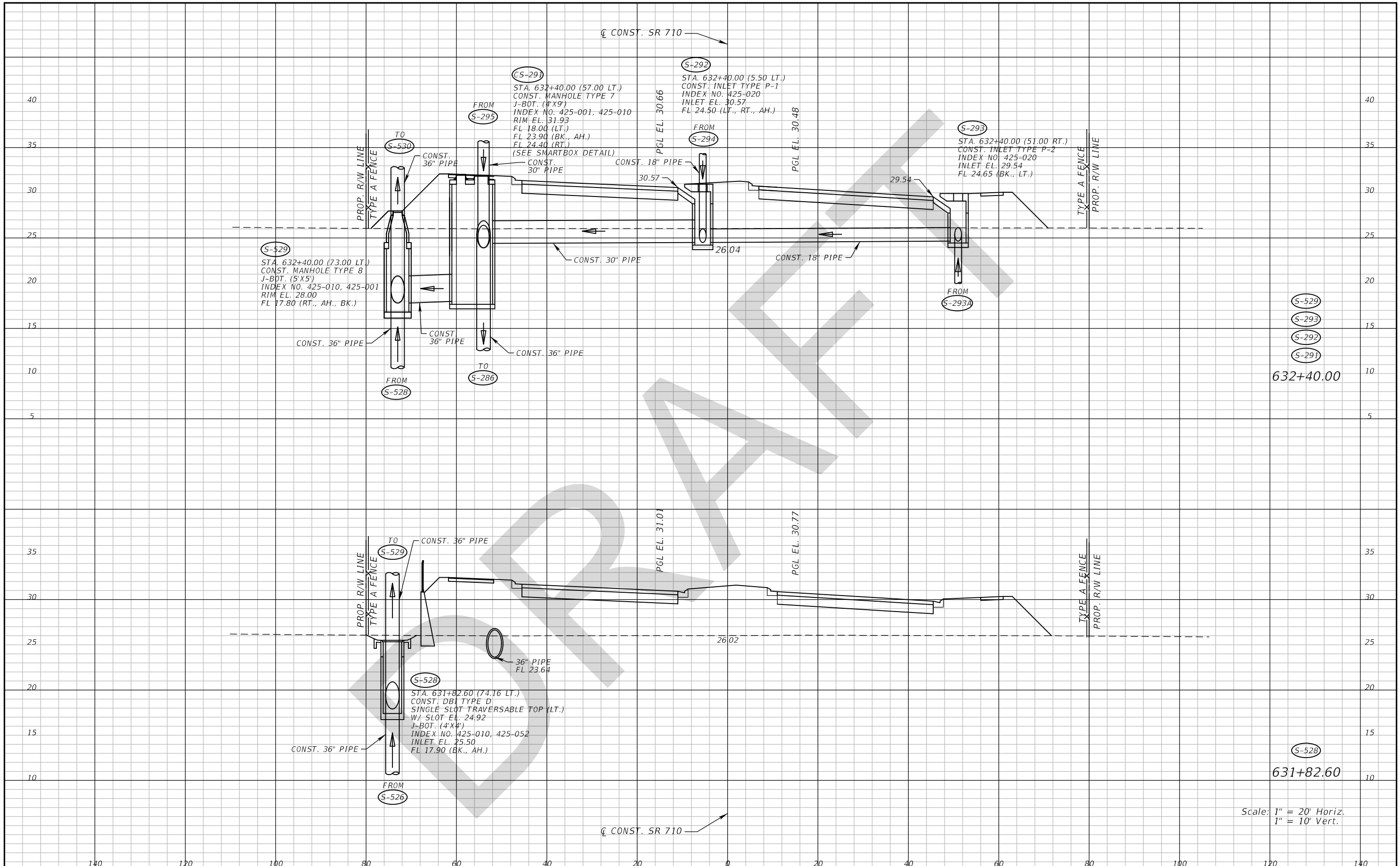
ANDREW DOUGLAS ROBB, P.E.  
P.E. LICENSE NUMBER 57577  
WANTMAN GROUP, INC.  
3111 W DOCTOR M.L.K. Jr BLVD #375  
TAMPA, FL 33607  
CERTIFICATE OF AUTHORIZATION 6091

STATE OF FLORIDA DEPARTMENT OF TRANSPORTATION		
ROAD NO.	COUNTY	FINANCIAL PROJECT ID
SR 710	OKEECHOBEE	419344-3-52-01

**DRAINAGE STRUCTURES (52)**  
**SR 710**

SHEET NO.  
**160**

THE OFFICIAL RECORD OF THIS SHEET IS THE ELECTRONIC FILE DIGITALLY SIGNED AND SEALED UNDER RULE 61G15-23.004, F.A.C.



S-529  
 STA. 632+40.00 (73.00 LT.)  
 CONST. MANHOLE TYPE 8  
 J-BOT. (5'X5')  
 INDEX NO. 425-010, 425-001  
 RIM EL. 28.00  
 FL 17.80 (RT., AH., BK.)

S-295  
 STA. 632+40.00 (57.00 LT.)  
 CONST. MANHOLE TYPE 7  
 J-BOT. (4'X9')  
 INDEX NO. 425-001, 425-010  
 RIM EL. 31.93  
 FL 18.00 (LT.)  
 FL 23.90 (BK., AH.)  
 FL 24.40 (RT.)  
 (SEE SMARTBOX DETAIL)

S-294  
 STA. 632+40.00 (5.50 LT.)  
 CONST. INLET TYPE P-1  
 INDEX NO. 425-020  
 INLET EL. 30.57  
 FL 24.50 (LT., RT., AH.)

S-293  
 STA. 632+40.00 (51.00 RT.)  
 CONST. INLET TYPE P-2  
 INDEX NO. 425-020  
 INLET EL. 29.54  
 FL 24.65 (BK., LT.)

S-528  
 STA. 631+82.60 (74.16 LT.)  
 CONST. DBI TYPE D  
 SINGLE SLOT TRAVERSABLE TOP (LT.)  
 W/ SLOT EL. 24.92  
 J-BOT. (4'X4')  
 INDEX NO. 425-010, 425-052  
 INLET EL. 25.50  
 FL 17.90 (BK., AH.)

S-529  
 S-293  
 S-292  
 S-291

632+40.00

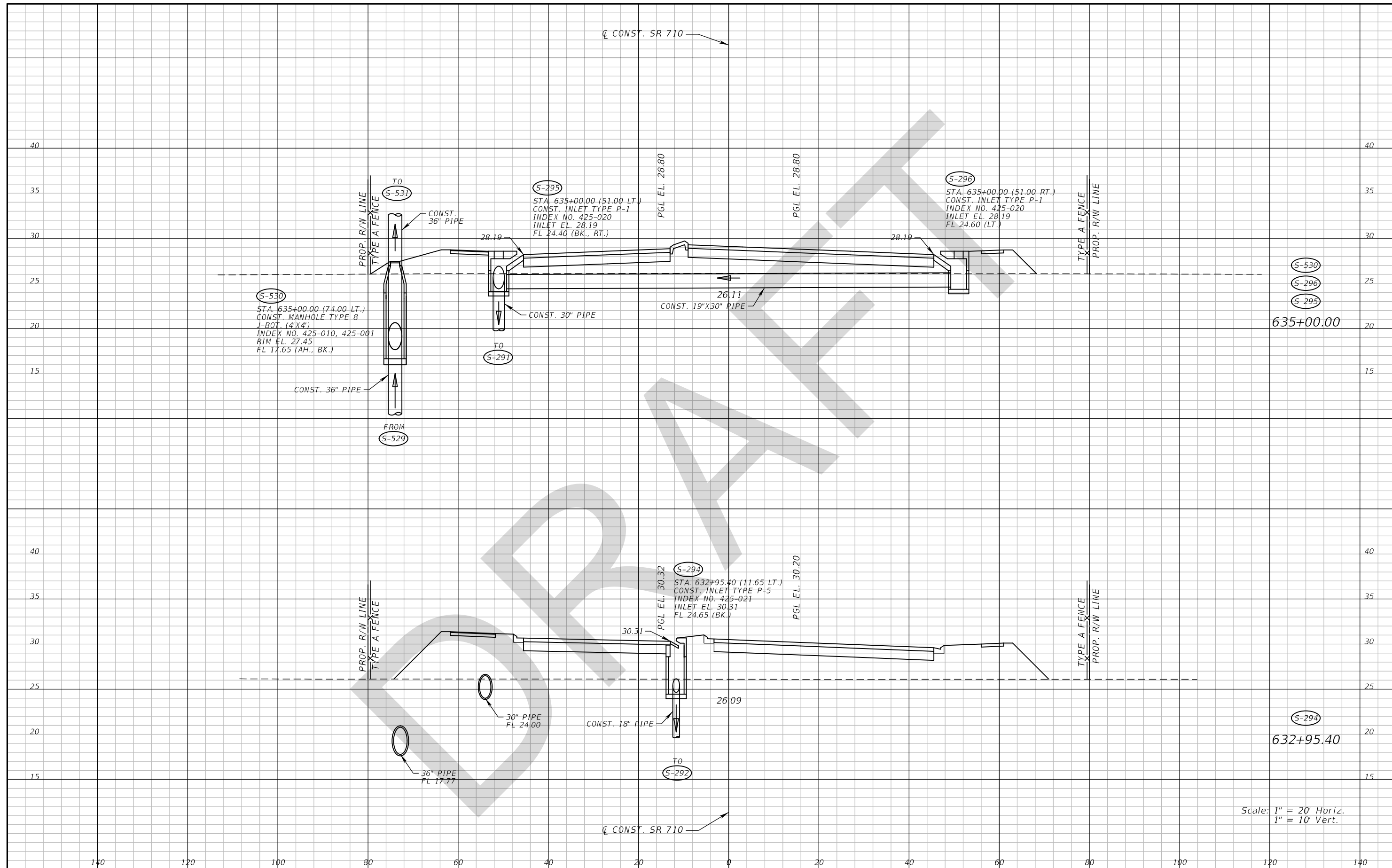
S-528

631+82.60

Scale: 1" = 20' Horiz.  
 1" = 10' Vert.

REVISIONS		ANDREW DOUGLAS ROBB, P.E. P.E. LICENSE NUMBER 57577 WANTMAN GROUP, INC. 3111 W DOCTOR M.L.K. Jr BLVD #375 TAMPA, FL 33607 CERTIFICATE OF AUTHORIZATION 6091		STATE OF FLORIDA DEPARTMENT OF TRANSPORTATION			DRAINAGE STRUCTURES (53) SR 710	SHEET NO. 161
DATE	DESCRIPTION	DATE	DESCRIPTION	ROAD NO.	COUNTY	FINANCIAL PROJECT ID		
				SR 710	OKEECHOBEE	419344-3-52-01		

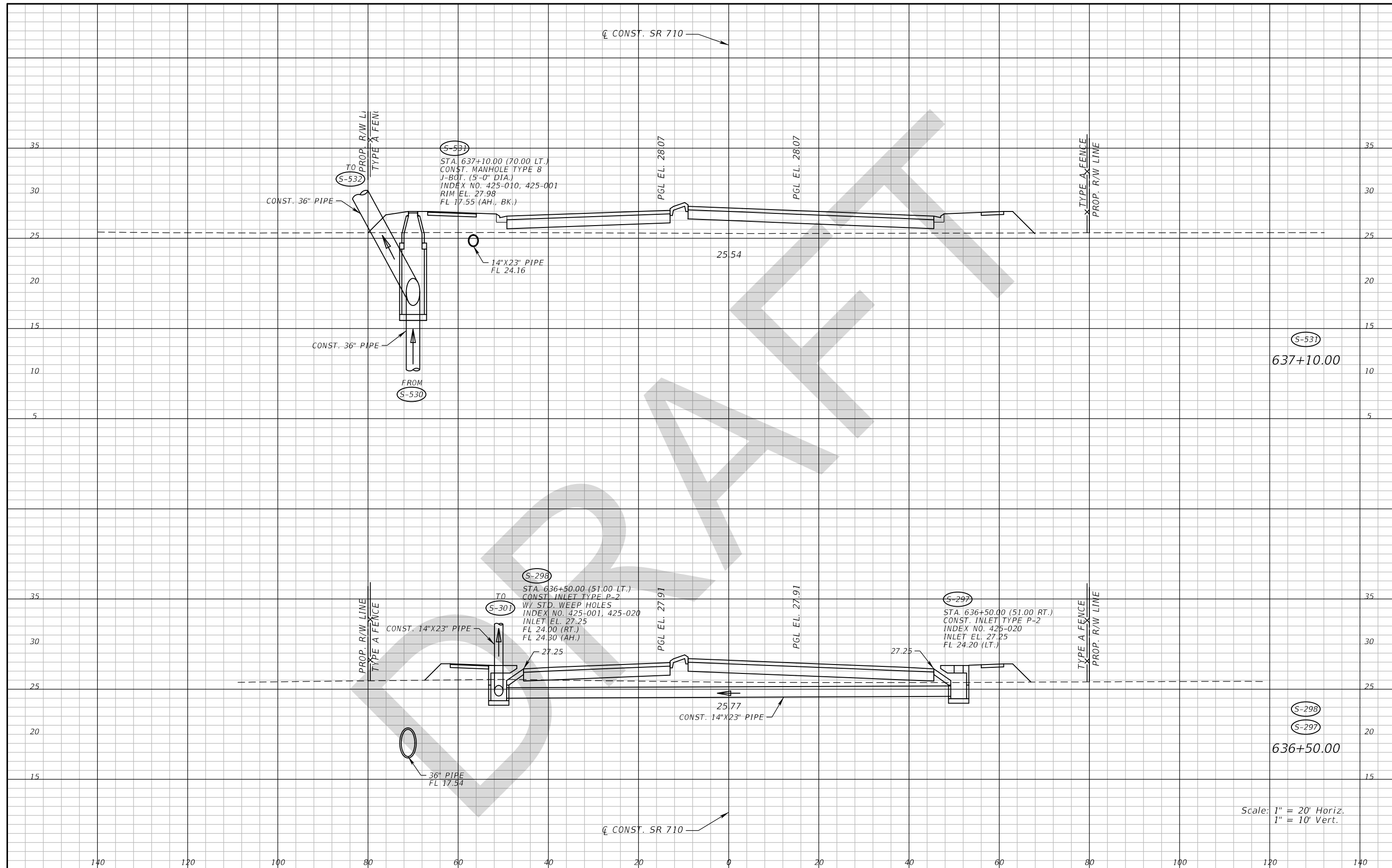
THE OFFICIAL RECORD OF THIS SHEET IS THE ELECTRONIC FILE DIGITALLY SIGNED AND SEALED UNDER RULE 61G15-23.004, F.A.C.



REVISIONS		ANDREW DOUGLAS ROBB, P.E. P.E. LICENSE NUMBER 57577 WANTMAN GROUP, INC. 3111 W DOCTOR M.L.K. Jr BLVD #375 TAMPA, FL 33607 CERTIFICATE OF AUTHORIZATION 6091		STATE OF FLORIDA DEPARTMENT OF TRANSPORTATION			DRAINAGE STRUCTURES (54) SR 710	SHEET NO. 162
DATE	DESCRIPTION	DATE	DESCRIPTION	ROAD NO.	COUNTY	FINANCIAL PROJECT ID		
				SR 710	OKEECHOBEE	419344-3-52-01		

THE OFFICIAL RECORD OF THIS SHEET IS THE ELECTRONIC FILE DIGITALLY SIGNED AND SEALED UNDER RULE 61G15-23.004, F.A.C.

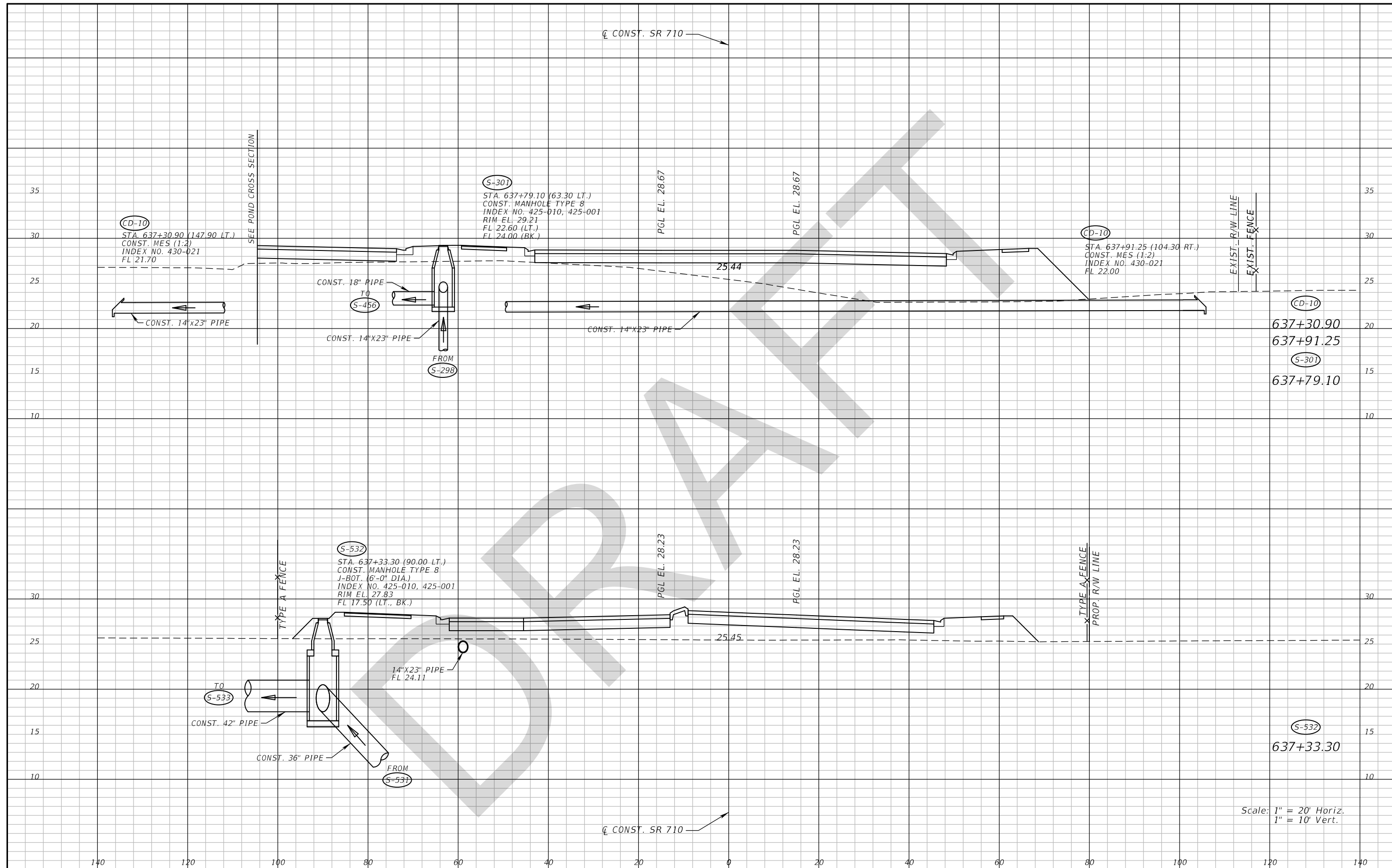




Scale: 1" = 20' Horiz.  
1" = 10' Vert.

REVISIONS				ANDREW DOUGLAS ROBB, P.E. P.E. LICENSE NUMBER 57577 WANTMAN GROUP, INC. 3111 W DOCTOR M.L.K. Jr BLVD #375 TAMPA, FL 33607 CERTIFICATE OF AUTHORIZATION 6091	STATE OF FLORIDA DEPARTMENT OF TRANSPORTATION			DRAINAGE STRUCTURES (55) SR 710	SHEET NO. 163
DATE	DESCRIPTION	DATE	DESCRIPTION		ROAD NO.	COUNTY	FINANCIAL PROJECT ID		
					SR 710	OKEECHOBEE	419344-3-52-01		

THE OFFICIAL RECORD OF THIS SHEET IS THE ELECTRONIC FILE DIGITALLY SIGNED AND SEALED UNDER RULE 61G15-23.004, F.A.C.



REVISIONS			
DATE	DESCRIPTION	DATE	DESCRIPTION

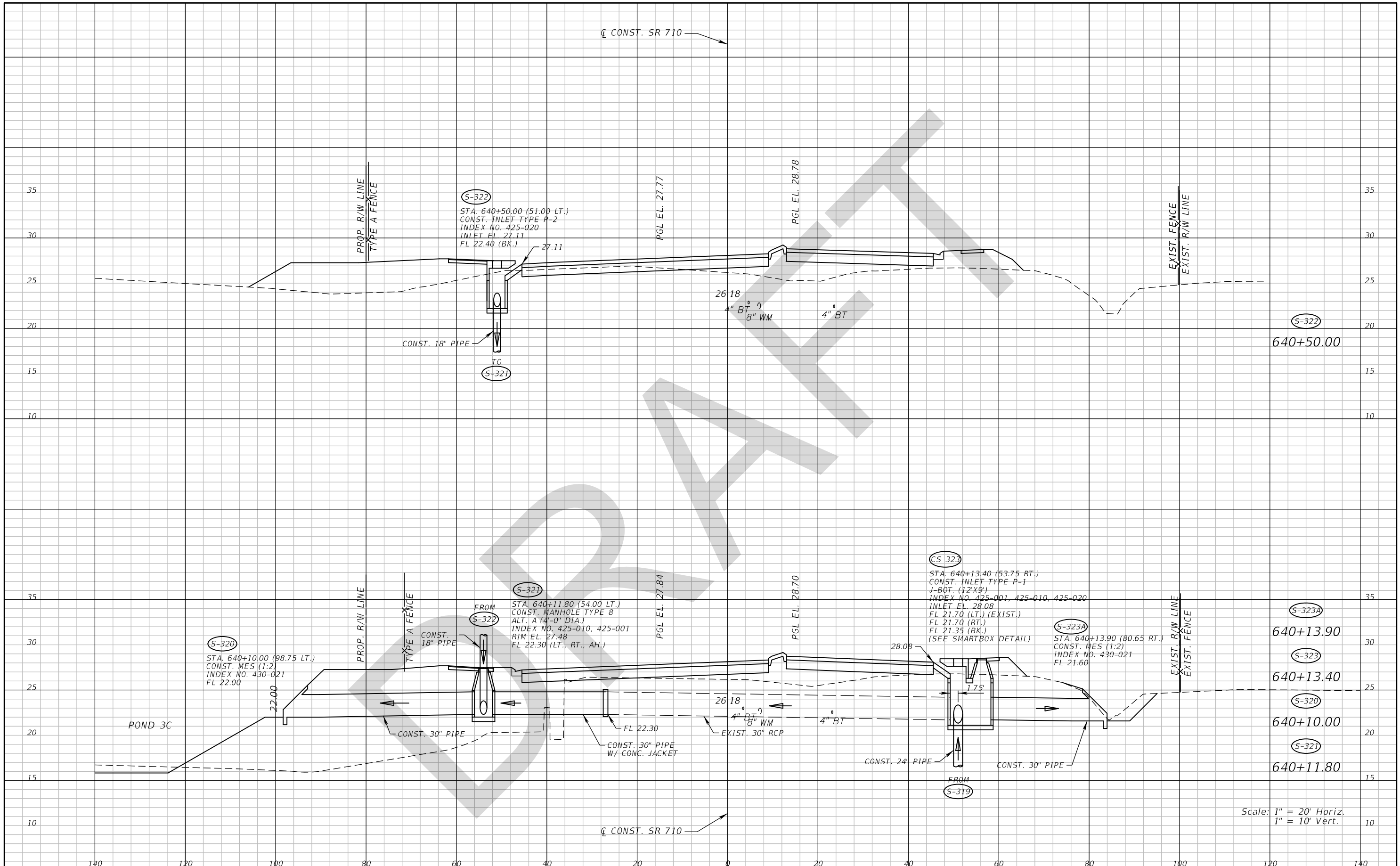
ANDREW DOUGLAS ROBB, P.E.  
P.E. LICENSE NUMBER 57577  
WANTMAN GROUP, INC.  
3111 W DOCTOR M.L.K. Jr BLVD #375  
TAMPA, FL 33607  
CERTIFICATE OF AUTHORIZATION 6091

STATE OF FLORIDA DEPARTMENT OF TRANSPORTATION		
ROAD NO.	COUNTY	FINANCIAL PROJECT ID
SR 710	OKEECHOBEE	419344-3-52-01

**DRAINAGE STRUCTURES (56)**  
**SR 710**

SHEET NO.  
**164**

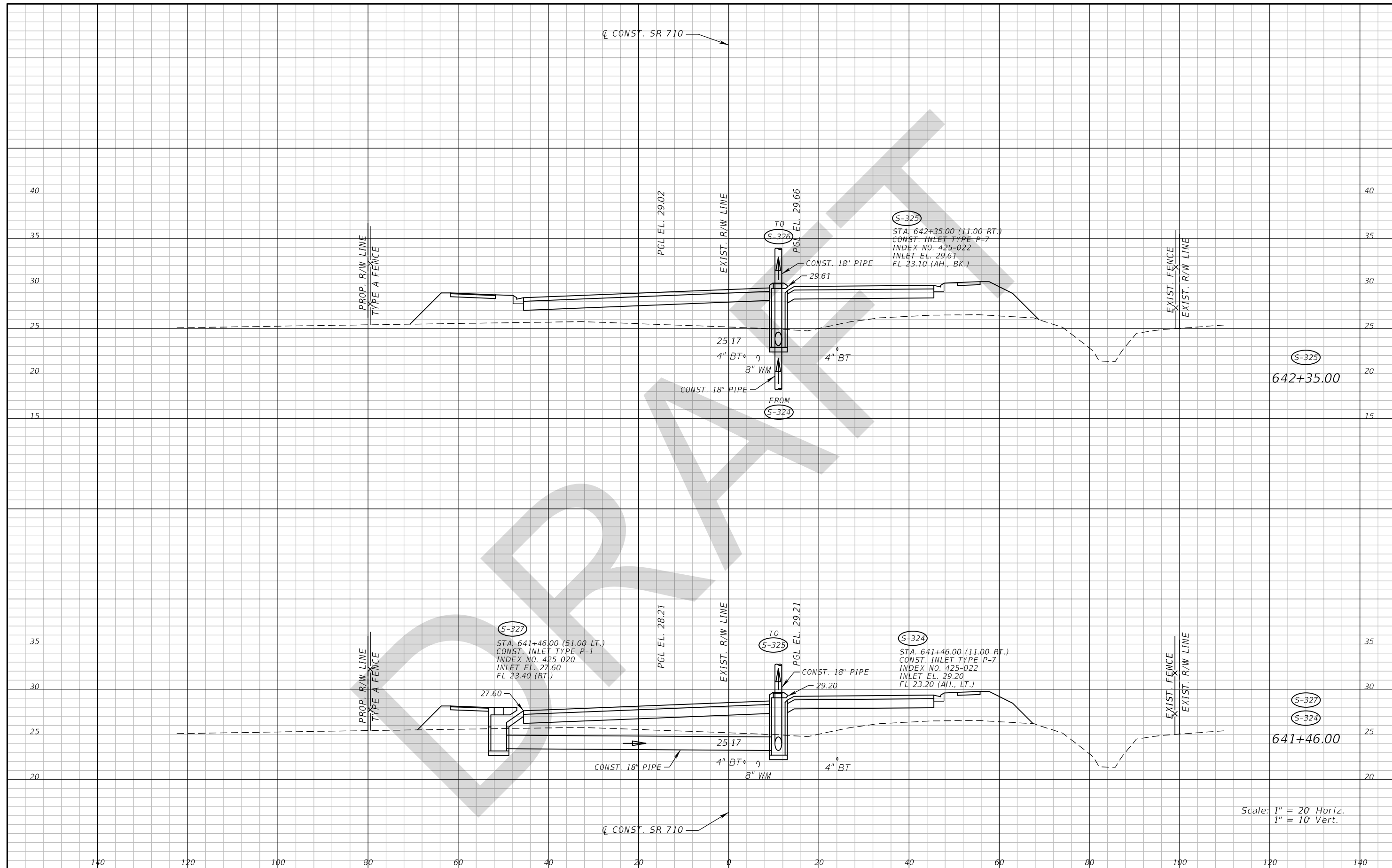
THE OFFICIAL RECORD OF THIS SHEET IS THE ELECTRONIC FILE DIGITALLY SIGNED AND SEALED UNDER RULE 61G15-23.004, F.A.C.



Scale: 1" = 20' Horiz.  
1" = 10' Vert.

REVISIONS		ANDREW DOUGLAS ROBB, P.E. P.E. LICENSE NUMBER 57577 WANTMAN GROUP, INC. 3111 W DOCTOR M.L.K. Jr BLVD #375 TAMPA, FL 33607 CERTIFICATE OF AUTHORIZATION 6091		STATE OF FLORIDA DEPARTMENT OF TRANSPORTATION			DRAINAGE STRUCTURES (57) <b>SR 710</b>	SHEET NO. <b>165</b>
DATE	DESCRIPTION	DATE	DESCRIPTION	ROAD NO.	COUNTY	FINANCIAL PROJECT ID		
				SR 710	OKEECHOBEE	419344-3-52-01		

THE OFFICIAL RECORD OF THIS SHEET IS THE ELECTRONIC FILE DIGITALLY SIGNED AND SEALED UNDER RULE 61G15-23.004, F.A.C.



REVISIONS			
DATE	DESCRIPTION	DATE	DESCRIPTION

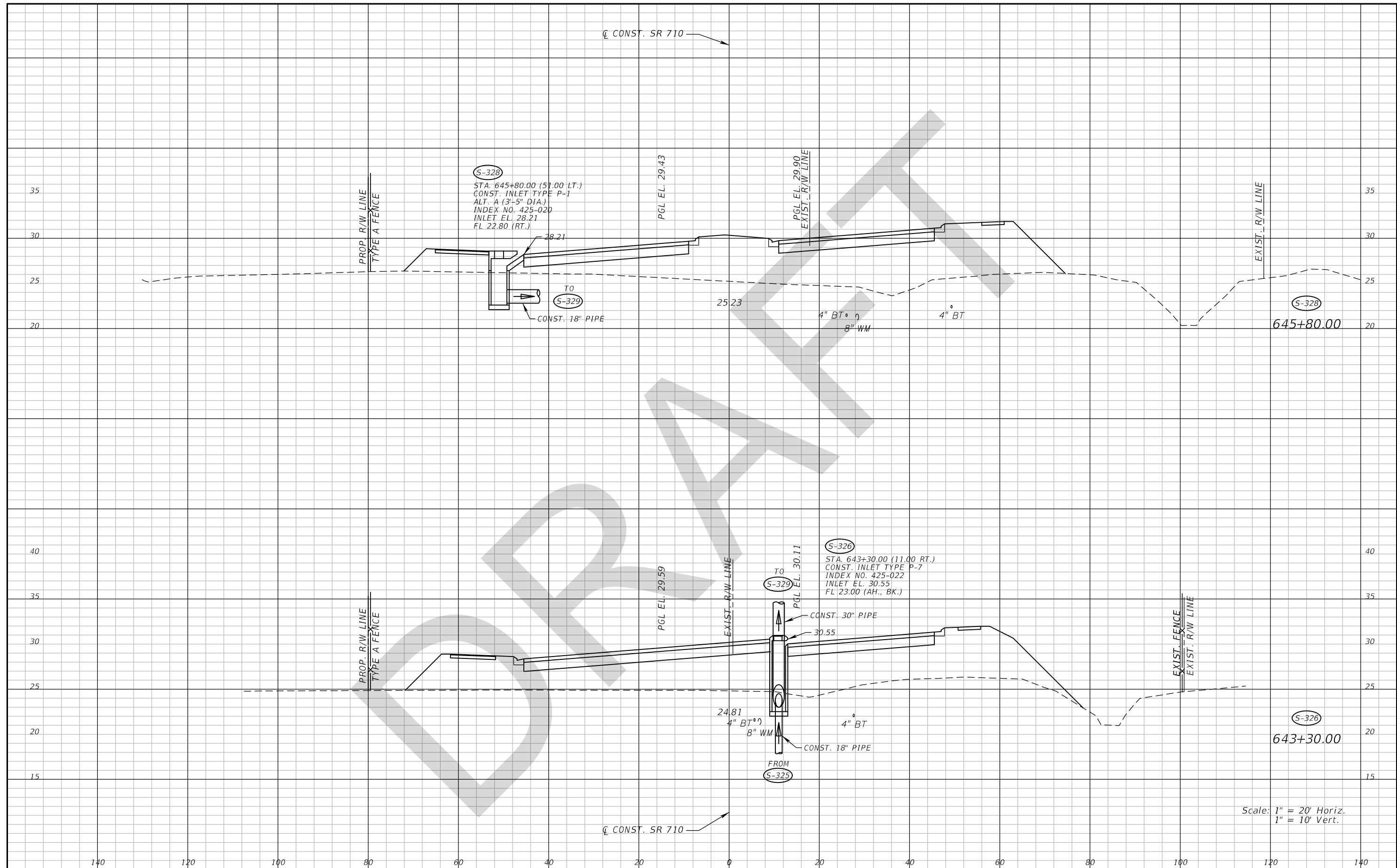
ANDREW DOUGLAS ROBB, P.E.  
 P.E. LICENSE NUMBER 57577  
 WANTMAN GROUP, INC.  
 3111 W DOCTOR M.L.K. Jr BLVD #375  
 TAMPA, FL 33607  
 CERTIFICATE OF AUTHORIZATION 6091

STATE OF FLORIDA DEPARTMENT OF TRANSPORTATION		
ROAD NO.	COUNTY	FINANCIAL PROJECT ID
SR 710	OKEECHOBEE	419344-3-52-01

**DRAINAGE STRUCTURES (58)**  
**SR 710**

SHEET NO.  
**166**

THE OFFICIAL RECORD OF THIS SHEET IS THE ELECTRONIC FILE DIGITALLY SIGNED AND SEALED UNDER RULE 61G15-23.004, F.A.C.



REVISIONS			
DATE	DESCRIPTION	DATE	DESCRIPTION

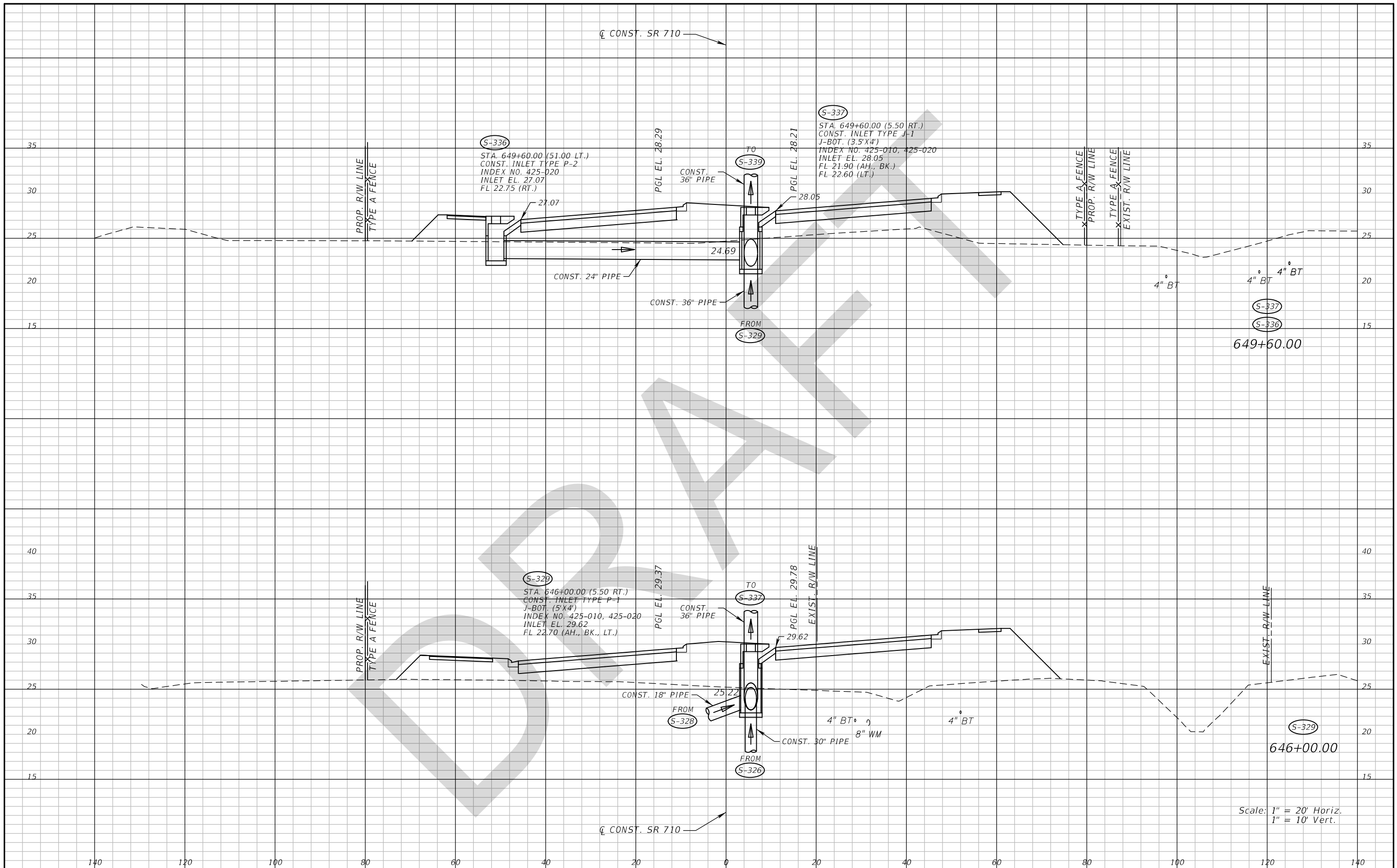
ANDREW DOUGLAS ROBB, P.E.  
 P.E. LICENSE NUMBER 57577  
 WANTMAN GROUP, INC.  
 3111 W DOCTOR M.L.K. Jr BLVD #375  
 TAMPA, FL 33607  
 CERTIFICATE OF AUTHORIZATION 6091

STATE OF FLORIDA DEPARTMENT OF TRANSPORTATION		
ROAD NO.	COUNTY	FINANCIAL PROJECT ID
SR 710	OKEECHOBEE	419344-3-52-01

**DRAINAGE STRUCTURES (59)**  
**SR 710**

SHEET NO.  
**167**

THE OFFICIAL RECORD OF THIS SHEET IS THE ELECTRONIC FILE DIGITALLY SIGNED AND SEALED UNDER RULE 61G15-23.004, F.A.C.



Scale: 1" = 20' Horiz.  
1" = 10' Vert.

REVISIONS			
DATE	DESCRIPTION	DATE	DESCRIPTION

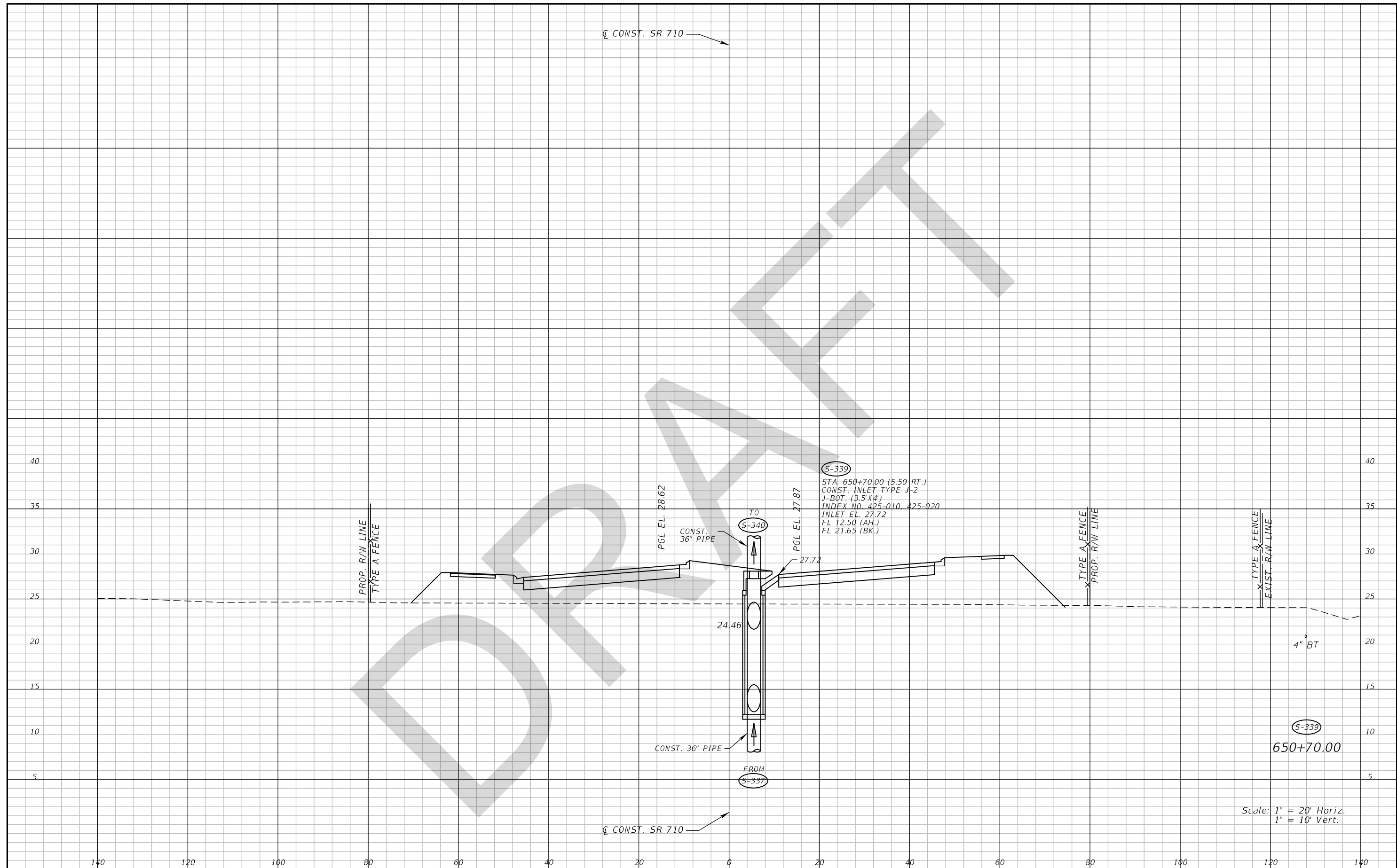
ANDREW DOUGLAS ROBB, P.E.  
P.E. LICENSE NUMBER 57577  
WANTMAN GROUP, INC.  
3111 W DOCTOR M.L.K. Jr BLVD #375  
TAMPA, FL 33607  
CERTIFICATE OF AUTHORIZATION 6091

STATE OF FLORIDA DEPARTMENT OF TRANSPORTATION		
ROAD NO.	COUNTY	FINANCIAL PROJECT ID
SR 710	OKEECHOBEE	419344-3-52-01

**DRAINAGE STRUCTURES (60)**  
**SR 710**

SHEET NO.  
**168**

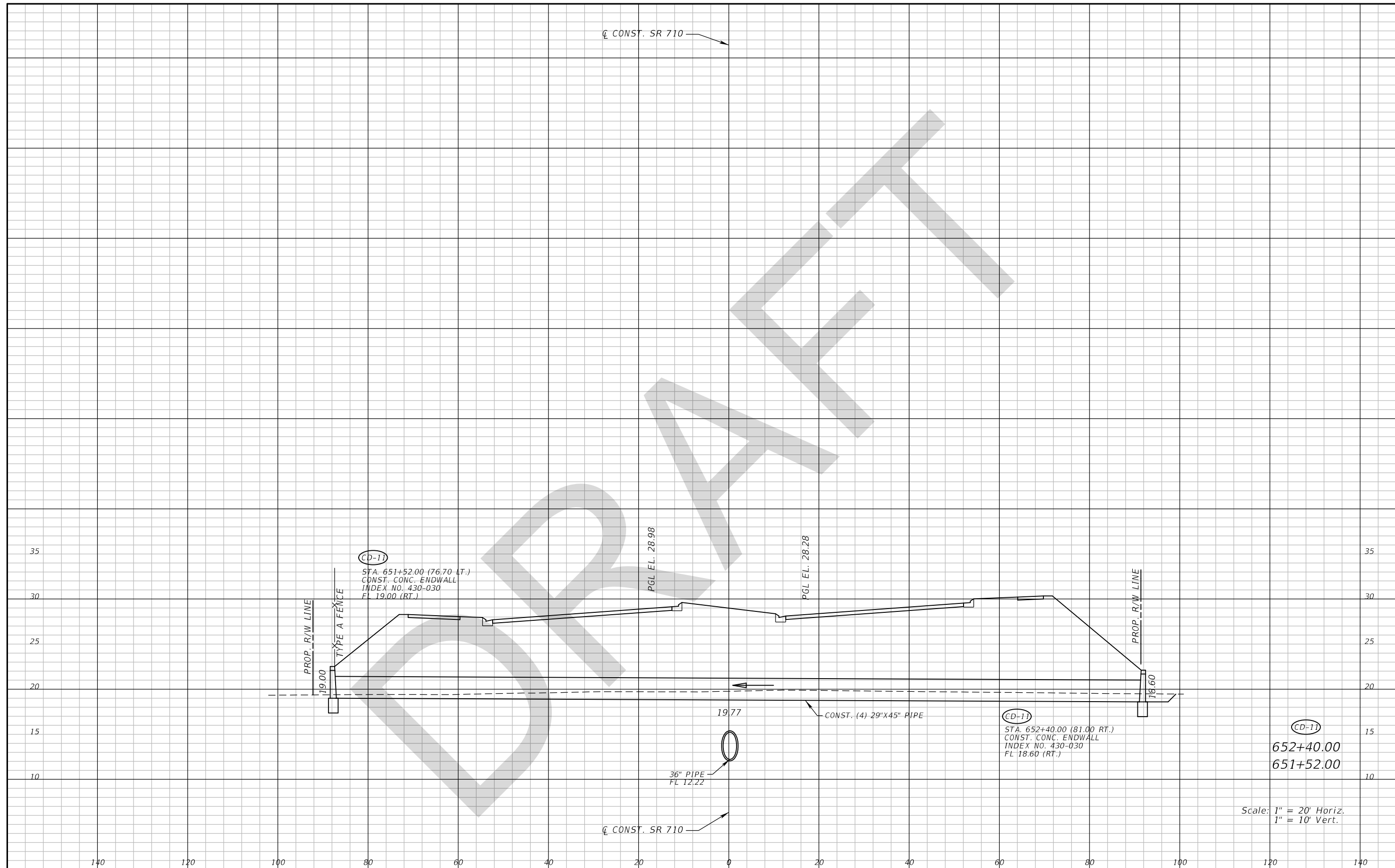
THE OFFICIAL RECORD OF THIS SHEET IS THE ELECTRONIC FILE DIGITALLY SIGNED AND SEALED UNDER RULE 61G15-23.004, F.A.C.



DATE		DESCRIPTION		ANDREW DOUGLAS ROBB, P.E. P.E. LICENSE NUMBER 57577 WANTMAN GROUP, INC. 3111 W DOCTOR M.L.K. Jr BLVD #375 TAMPA, FL 33607 CERTIFICATE OF AUTHORIZATION 6091	STATE OF FLORIDA DEPARTMENT OF TRANSPORTATION			DRAINAGE STRUCTURES (61) SR 710	SHEET NO. 169
DATE	DESCRIPTION	DATE	DESCRIPTION		ROAD NO.	COUNTY	FINANCIAL PROJECT ID		
					SR 710	OKEECHOBEE	419344-3-52-01		

Scale: 1" = 20' Horiz.  
1" = 10' Vert.

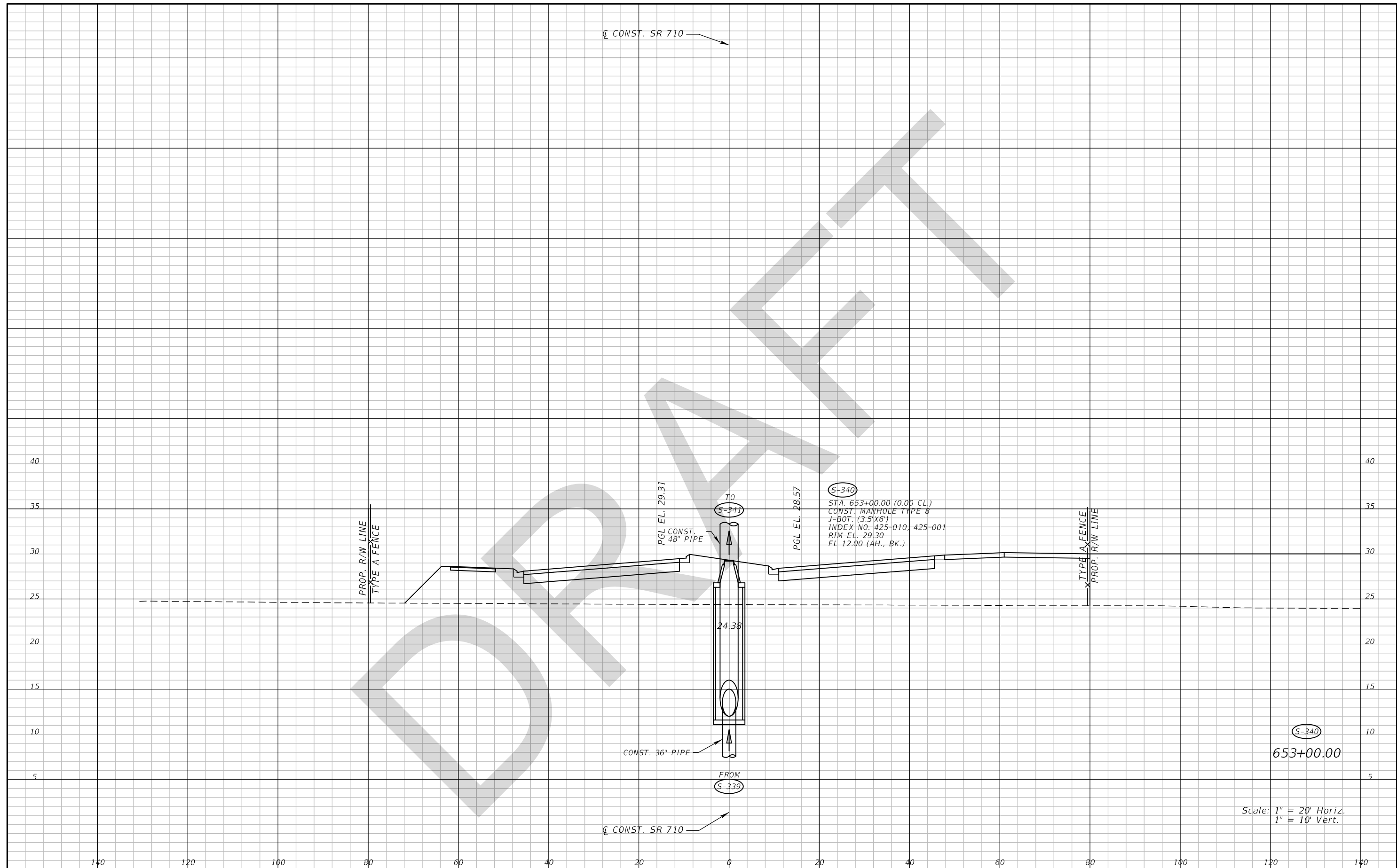
THE OFFICIAL RECORD OF THIS SHEET IS THE ELECTRONIC FILE DIGITALLY SIGNED AND SEALED UNDER RULE 61G15-23.004, F.A.C.



DATE		REVISIONS		DESCRIPTION	STATE OF FLORIDA DEPARTMENT OF TRANSPORTATION			SHEET NO.
DATE	DESCRIPTION	DATE	DESCRIPTION		ROAD NO.	COUNTY	FINANCIAL PROJECT ID	
				ANDREW DOUGLAS ROBB, P.E. P.E. LICENSE NUMBER 57577 WANTMAN GROUP, INC. 3111 W DOCTOR M.L.K. Jr BLVD #375 TAMPA, FL 33607 CERTIFICATE OF AUTHORIZATION 6091	SR 710	OKEECHOBEE	419344-3-52-01	<b>DRAINAGE STRUCTURES (62)</b> <b>SR 710</b>
								170

THE OFFICIAL RECORD OF THIS SHEET IS THE ELECTRONIC FILE DIGITALLY SIGNED AND SEALED UNDER RULE 61G15-23.004, F.A.C.





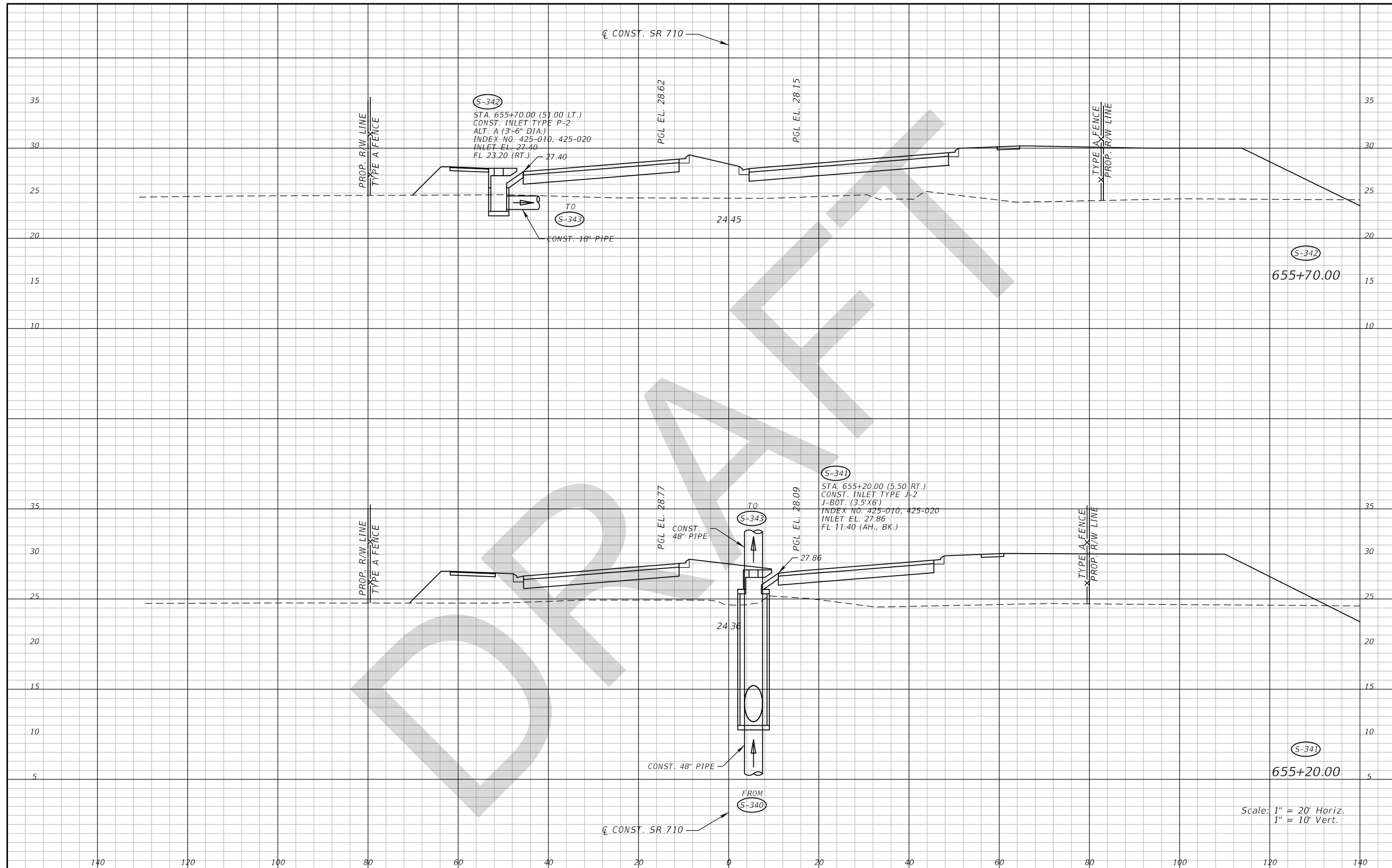
(S-340)  
 STA. 653+00.00 (0.00 CL.)  
 CONST. MANHOLE TYPE 8  
 J-BOT. (3.5'X6')  
 INDEX NO. 425-010, 425-001  
 RIM EL. 29.30  
 FL 12.00 (AH., BK.)

(S-340)  
 653+00.00

Scale: 1" = 20' Horiz.  
 1" = 10' Vert.

DATE		DESCRIPTION		REVISIONS		ANDREW DOUGLAS ROBB, P.E. P.E. LICENSE NUMBER 57577 WANTMAN GROUP, INC. 3111 W DOCTOR M.L.K. Jr BLVD #375 TAMPA, FL 33607 CERTIFICATE OF AUTHORIZATION 6091	STATE OF FLORIDA DEPARTMENT OF TRANSPORTATION			<b>DRAINAGE STRUCTURES (63)</b>  <b>SR 710</b>	SHEET NO.  <b>171</b>
DATE	DESCRIPTION	DATE	DESCRIPTION	ROAD NO.	COUNTY		FINANCIAL PROJECT ID				
							SR 710	OKEECHOBEE	419344-3-52-01		

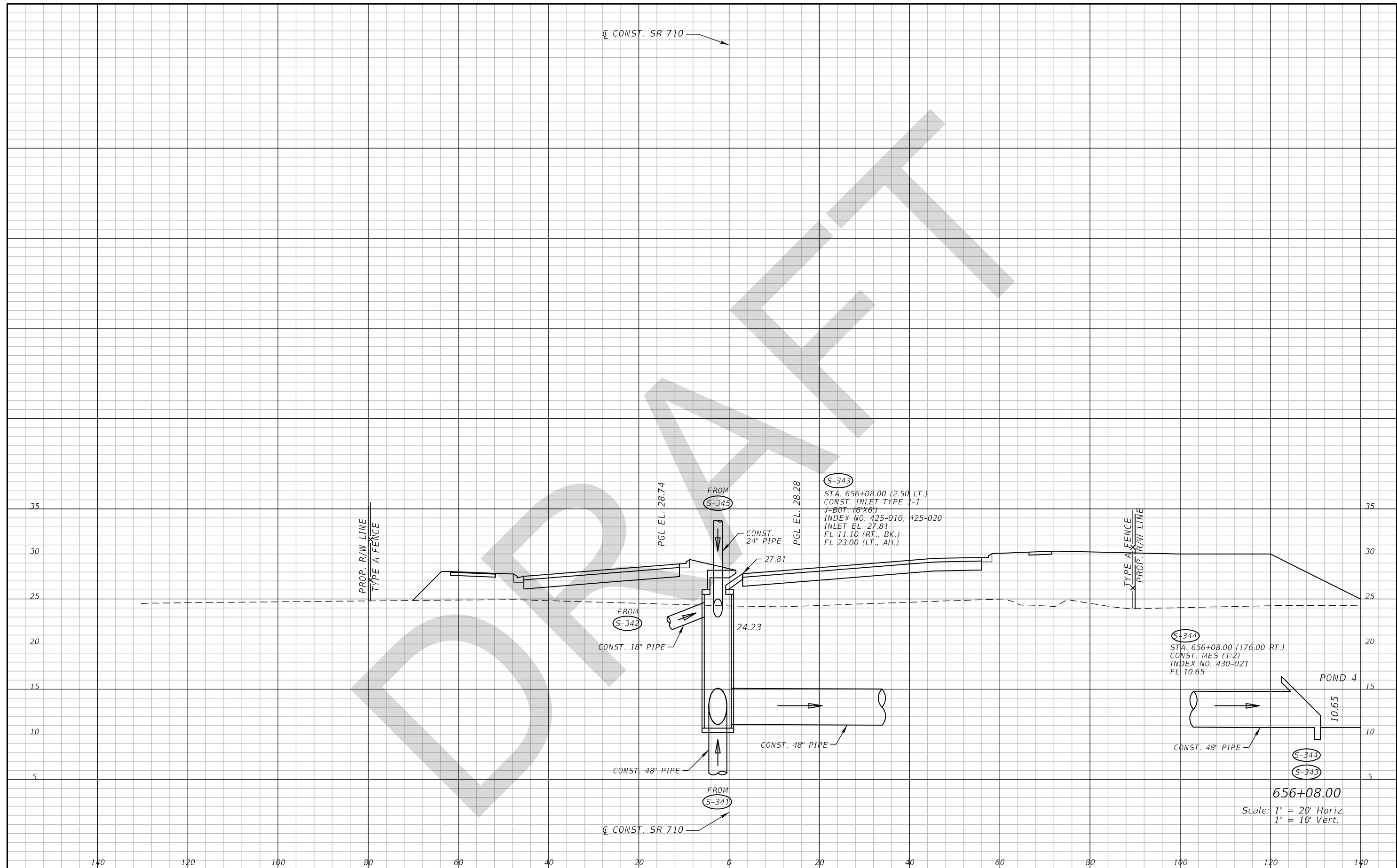
THE OFFICIAL RECORD OF THIS SHEET IS THE ELECTRONIC FILE DIGITALLY SIGNED AND SEALED UNDER RULE 61G15-23.004, F.A.C.



Scale: 1" = 20' Horiz.  
1" = 10' Vert.

DATE		DESCRIPTION		REVISIONS		ANDREW DOUGLAS ROBB, P.E. P.E. LICENSE NUMBER 57577 WANTMAN GROUP, INC. 3111 W DOCTOR M.L.K. Jr BLVD #375 TAMPA, FL 33607 CERTIFICATE OF AUTHORIZATION 6091		STATE OF FLORIDA DEPARTMENT OF TRANSPORTATION		<b>DRAINAGE STRUCTURES (64)</b> <b>SR 710</b>		SHEET NO. <b>172</b>
								ROAD NO. SR 710	COUNTY OKEECHOBEE	FINANCIAL PROJECT ID 419344-3-52-01		

THE OFFICIAL RECORD OF THIS SHEET IS THE ELECTRONIC FILE DIGITALLY SIGNED AND SEALED UNDER RULE 61G15-23.004, F.A.C.



REVISIONS			
DATE	DESCRIPTION	DATE	DESCRIPTION

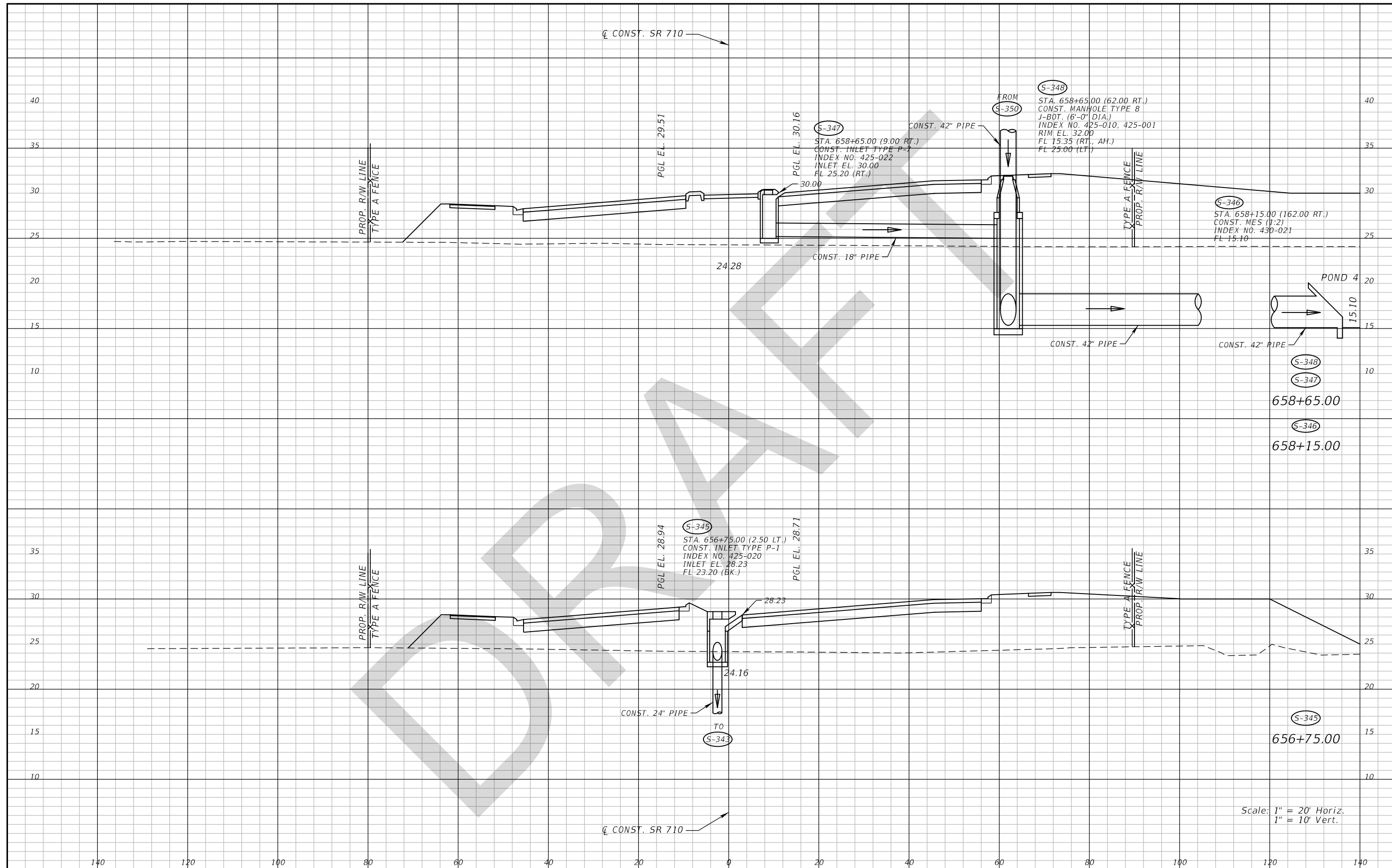
ANDREW DOUGLAS ROBB, P.E.  
 P.E. LICENSE NUMBER 57577  
 WANTMAN GROUP, INC.  
 3111 W DOCTOR M.L.K. Jr BLVD #375  
 TAMPA, FL 33607  
 CERTIFICATE OF AUTHORIZATION 6091

STATE OF FLORIDA DEPARTMENT OF TRANSPORTATION		
ROAD NO.	COUNTY	FINANCIAL PROJECT ID
SR 710	OKEECHOBEE	419344-3-52-01

**DRAINAGE STRUCTURES (65)**  
**SR 710**

SHEET NO.  
**173**

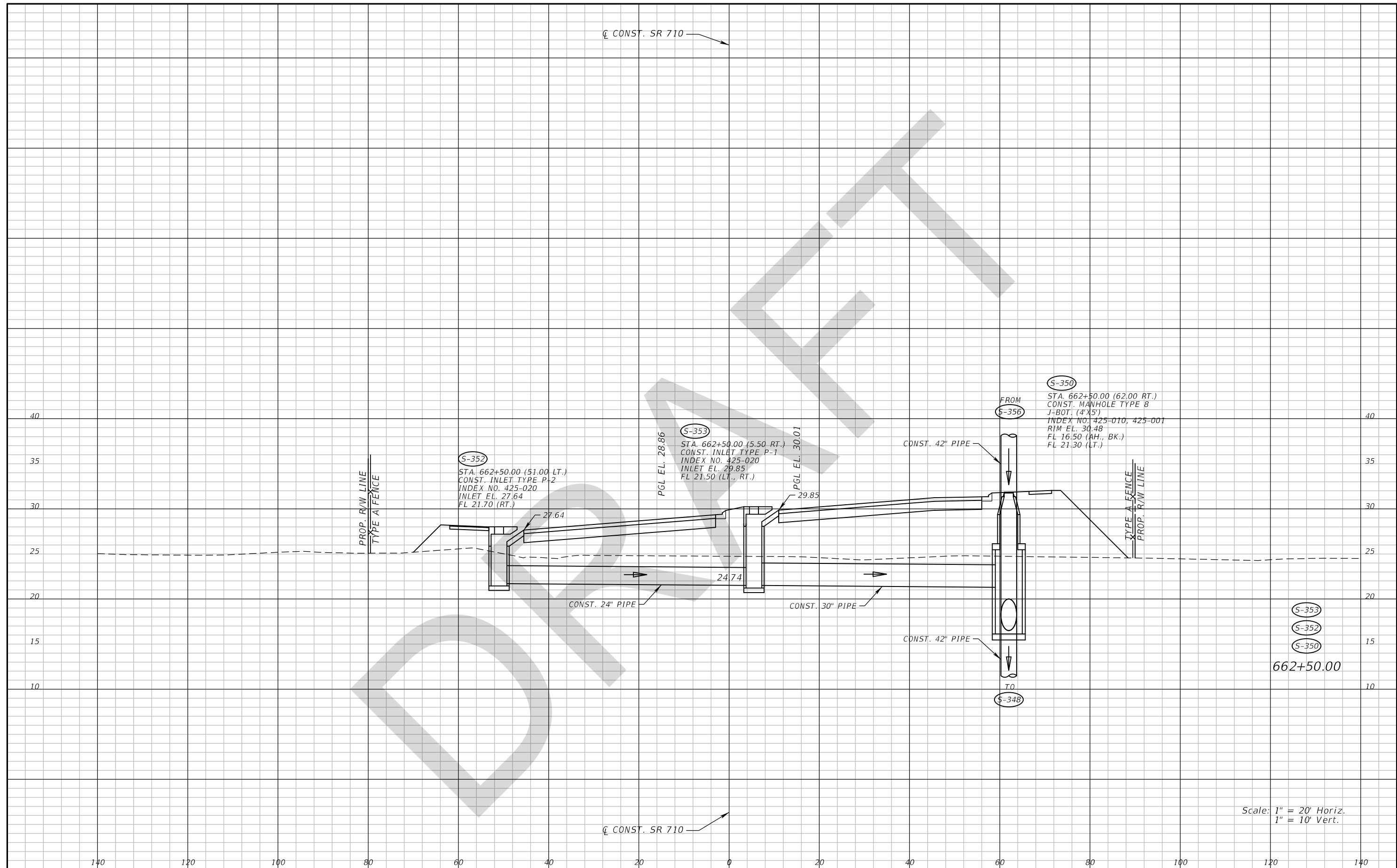
THE OFFICIAL RECORD OF THIS SHEET IS THE ELECTRONIC FILE DIGITALLY SIGNED AND SEALED UNDER RULE 61G15-23.004, F.A.C.



Scale: 1" = 20' Horiz.  
1" = 10' Vert.

REVISIONS		ANDREW DOUGLAS ROBB, P.E. P.E. LICENSE NUMBER 57577 WANTMAN GROUP, INC. 3111 W DOCTOR M.L.K. Jr BLVD #375 TAMPA, FL 33607 CERTIFICATE OF AUTHORIZATION 6091		STATE OF FLORIDA DEPARTMENT OF TRANSPORTATION			DRAINAGE STRUCTURES (66)  SR 710	SHEET NO.  174
DATE	DESCRIPTION	DATE	DESCRIPTION	ROAD NO.	COUNTY	FINANCIAL PROJECT ID		
				SR 710	OKEECHOBEE	419344-3-52-01		

THE OFFICIAL RECORD OF THIS SHEET IS THE ELECTRONIC FILE DIGITALLY SIGNED AND SEALED UNDER RULE 61G15-23.004, F.A.C.



S-352  
 STA. 662+50.00 (51.00 LT.)  
 CONST. INLET TYPE P-2  
 INDEX NO. 425-020  
 INLET EL. 27.64  
 FL 21.70 (RT.)

S-353  
 STA. 662+50.00 (5.50 RT.)  
 CONST. INLET TYPE P-1  
 INDEX NO. 425-020  
 INLET EL. 29.85  
 FL 21.50 (LT., RT.)

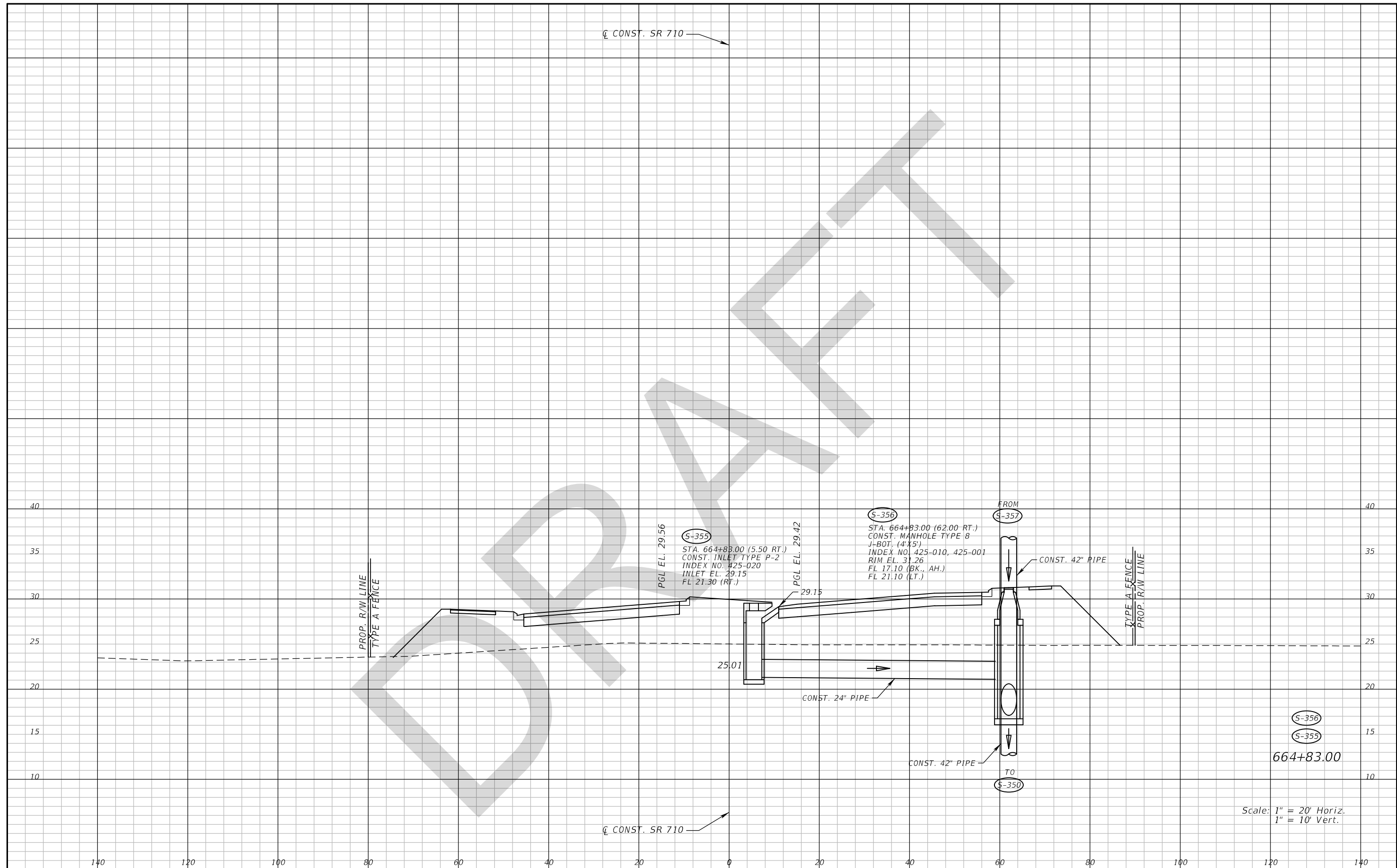
S-350  
 STA. 662+50.00 (62.00 RT.)  
 CONST. MANHOLE TYPE B  
 J-BOT. (4' X 5')  
 INDEX NO. 425-010, 425-001  
 RIM EL. 30.48  
 FL 16.50 (AH., BK.)  
 FL 21.30 (LT.)

S-353  
 S-352  
 S-350  
 662+50.00

Scale: 1" = 20' Horiz.  
 1" = 10' Vert.

REVISIONS				ANDREW DOUGLAS ROBB, P.E. P.E. LICENSE NUMBER 57577 WANTMAN GROUP, INC. 3111 W DOCTOR M.L.K. Jr BLVD #375 TAMPA, FL 33607 CERTIFICATE OF AUTHORIZATION 6091	STATE OF FLORIDA DEPARTMENT OF TRANSPORTATION			DRAINAGE STRUCTURES (67) SR 710	SHEET NO. 175
DATE	DESCRIPTION	DATE	DESCRIPTION		ROAD NO.	COUNTY	FINANCIAL PROJECT ID		
				SR 710	OKEECHOBEE	419344-3-52-01			

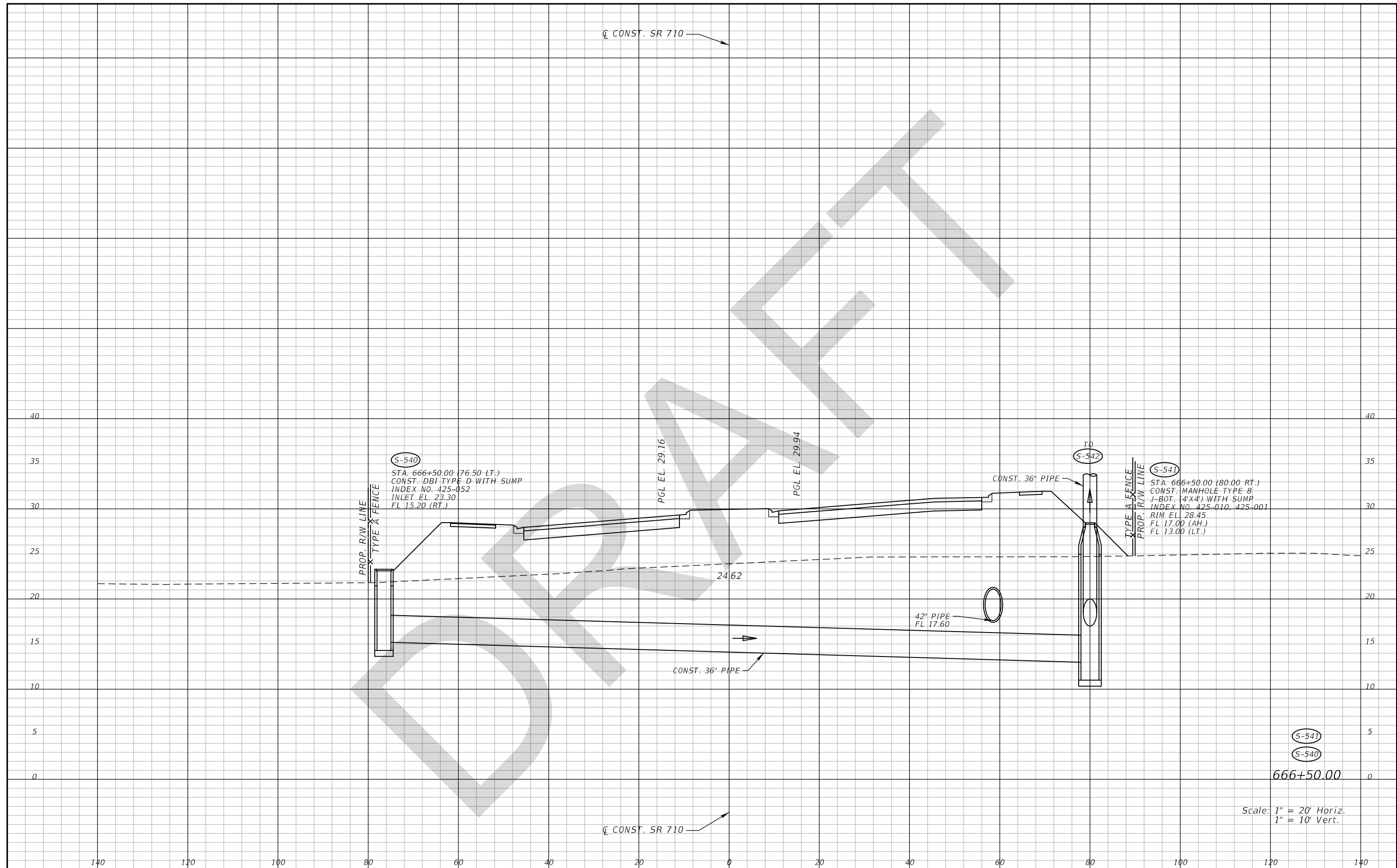
THE OFFICIAL RECORD OF THIS SHEET IS THE ELECTRONIC FILE DIGITALLY SIGNED AND SEALED UNDER RULE 61G15-23.004, F.A.C.



DATE		DESCRIPTION		REVISIONS		DATE		DESCRIPTION		ANDREW DOUGLAS ROBB, P.E. P.E. LICENSE NUMBER 57577 WANTMAN GROUP, INC. 3111 W DOCTOR M.L.K. Jr BLVD #375 TAMPA, FL 33607 CERTIFICATE OF AUTHORIZATION 6091		STATE OF FLORIDA DEPARTMENT OF TRANSPORTATION		ROAD NO. SR 710		COUNTY OKEECHOBEE		FINANCIAL PROJECT ID 419344-3-52-01		<b>DRAINAGE STRUCTURES (68)</b> <b>SR 710</b>		SHEET NO. 176	
------	--	-------------	--	-----------	--	------	--	-------------	--	--	--	--	--	--------------------	--	----------------------	--	--	--	--	--	------------------	--

Scale: 1" = 20' Horiz.  
1" = 10' Vert.

THE OFFICIAL RECORD OF THIS SHEET IS THE ELECTRONIC FILE DIGITALLY SIGNED AND SEALED UNDER RULE 61G15-23.004, F.A.C.



(S-540)  
 STA. 666+50.00 (76.50 RT.)  
 CONST. DBI TYPE D WITH SUMP  
 INDEX NO. 425-052  
 INLET EL. 23.30  
 FL 15.20 (RT.)

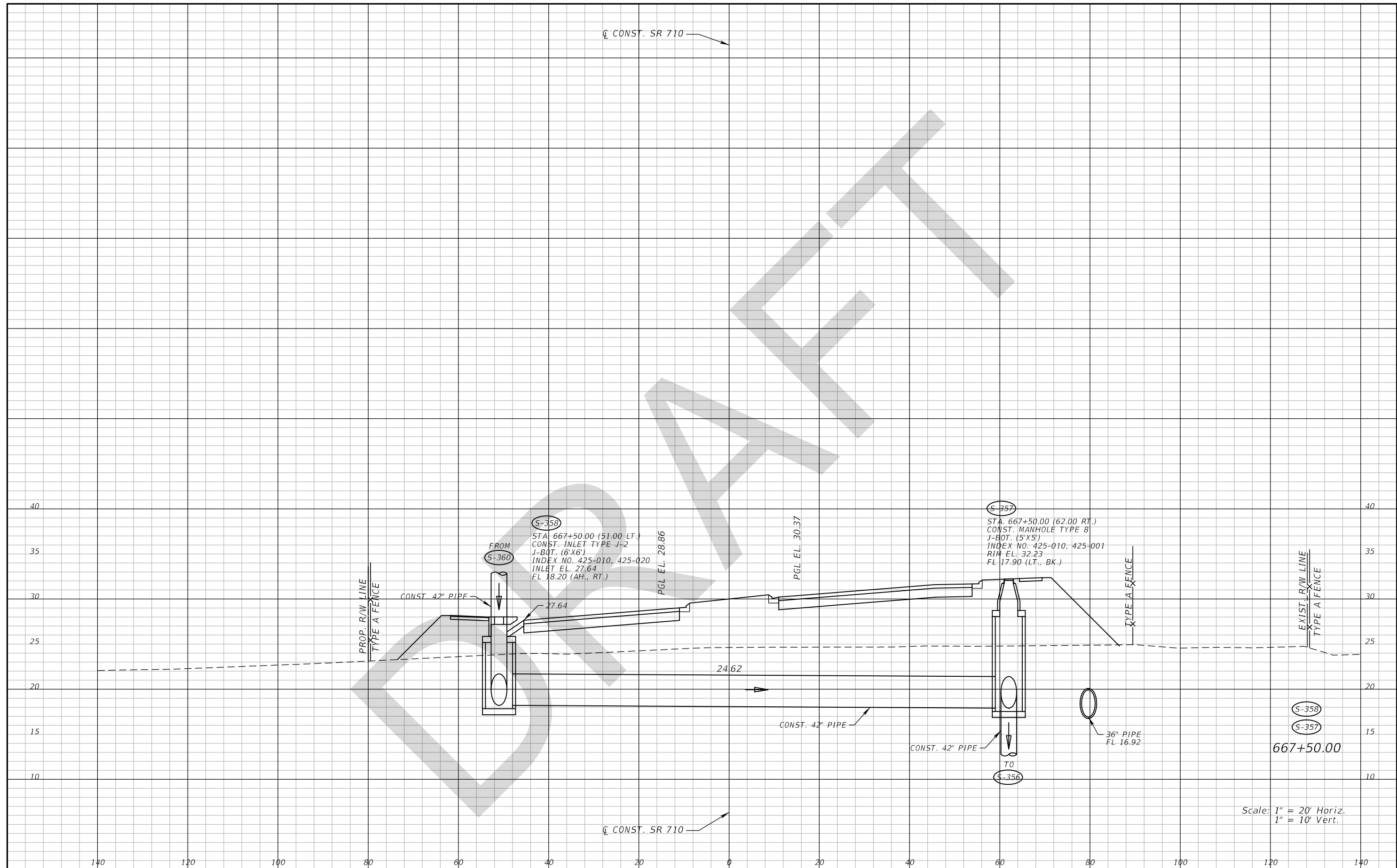
(S-541)  
 STA. 666+50.00 (80.00 RT.)  
 CONST. MANHOLE TYPE 8  
 J-BOT. (4'X4') WITH SUMP  
 INDEX NO. 425-010, 425-001  
 RIM EL. 28.45  
 FL 17.00 (AH.)  
 FL 13.00 (LT.)

(S-541)  
 (S-540)  
 666+50.00

Scale: 1" = 20' Horiz.  
 1" = 10' Vert.

DATE		REVISIONS		DESCRIPTION	STATE OF FLORIDA DEPARTMENT OF TRANSPORTATION			DRAINAGE STRUCTURES (69) SR 710	SHEET NO. 177
DATE	DESCRIPTION	DATE	DESCRIPTION		ROAD NO.	COUNTY	FINANCIAL PROJECT ID		
				ANDREW DOUGLAS ROBB, P.E. P.E. LICENSE NUMBER 57577 WANTMAN GROUP, INC. 3111 W DOCTOR M.L.K. Jr BLVD #375 TAMPA, FL 33607 CERTIFICATE OF AUTHORIZATION 6091	SR 710	OKEECHOBEE	419344-3-52-01		

THE OFFICIAL RECORD OF THIS SHEET IS THE ELECTRONIC FILE DIGITALLY SIGNED AND SEALED UNDER RULE 61G15-23.004, F.A.C.

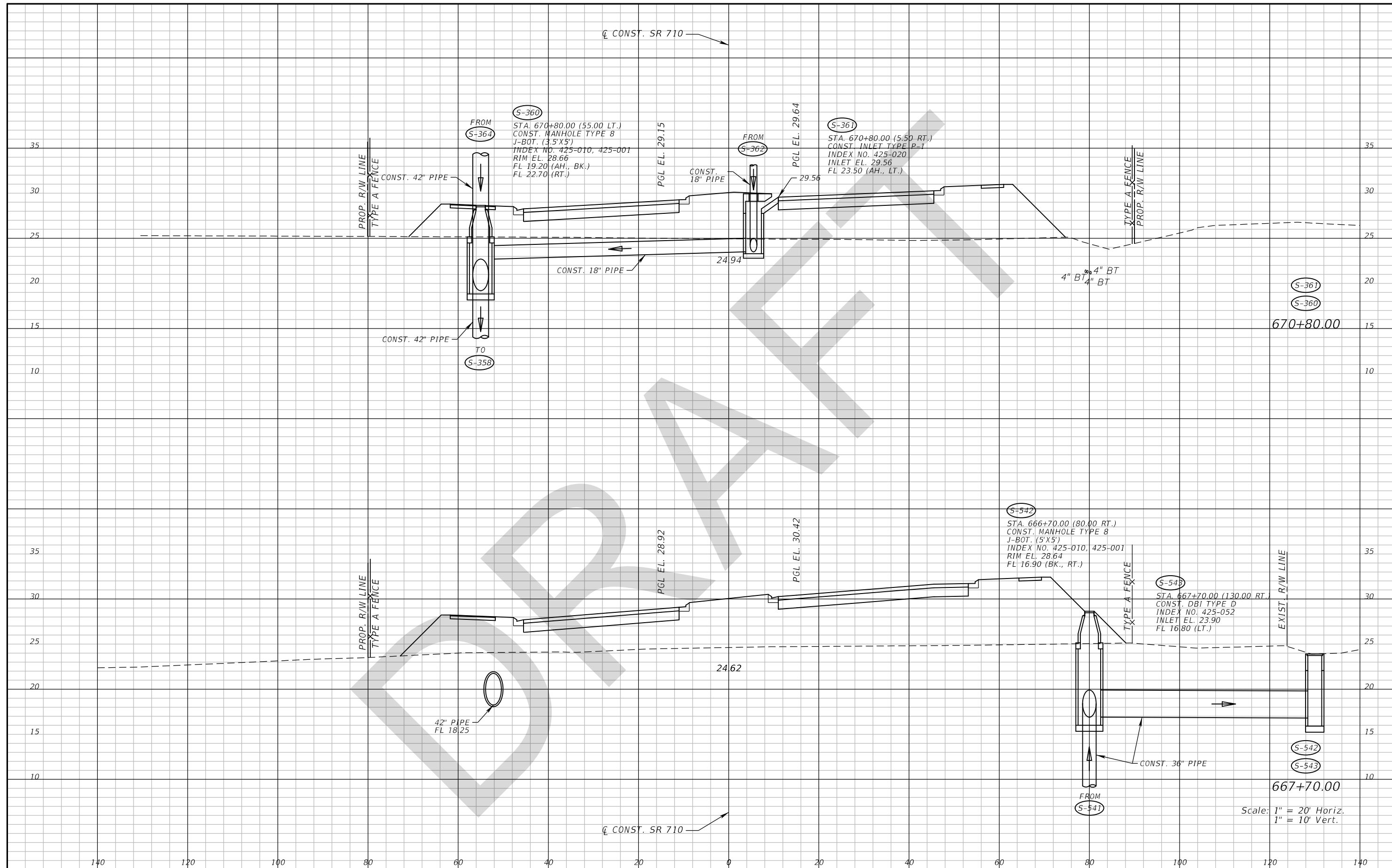


Scale: 1" = 20' Horiz.  
1" = 10' Vert.

DATE		DESCRIPTION		REVISIONS		ANDREW DOUGLAS ROBB, P.E. P.E. LICENSE NUMBER 57577 WANTMAN GROUP, INC. 3111 W DOCTOR M.L.K. Jr BLVD #375 TAMPA, FL 33607 CERTIFICATE OF AUTHORIZATION 6091	STATE OF FLORIDA DEPARTMENT OF TRANSPORTATION			<b>DRAINAGE STRUCTURES (70)</b>  <b>SR 710</b>	SHEET NO.  <b>178</b>
DATE	DESCRIPTION	DATE	DESCRIPTION	ROAD NO.	COUNTY		FINANCIAL PROJECT ID				
							SR 710	OKEECHOBEE	419344-3-52-01		

THE OFFICIAL RECORD OF THIS SHEET IS THE ELECTRONIC FILE DIGITALLY SIGNED AND SEALED UNDER RULE 61G15-23.004, F.A.C.

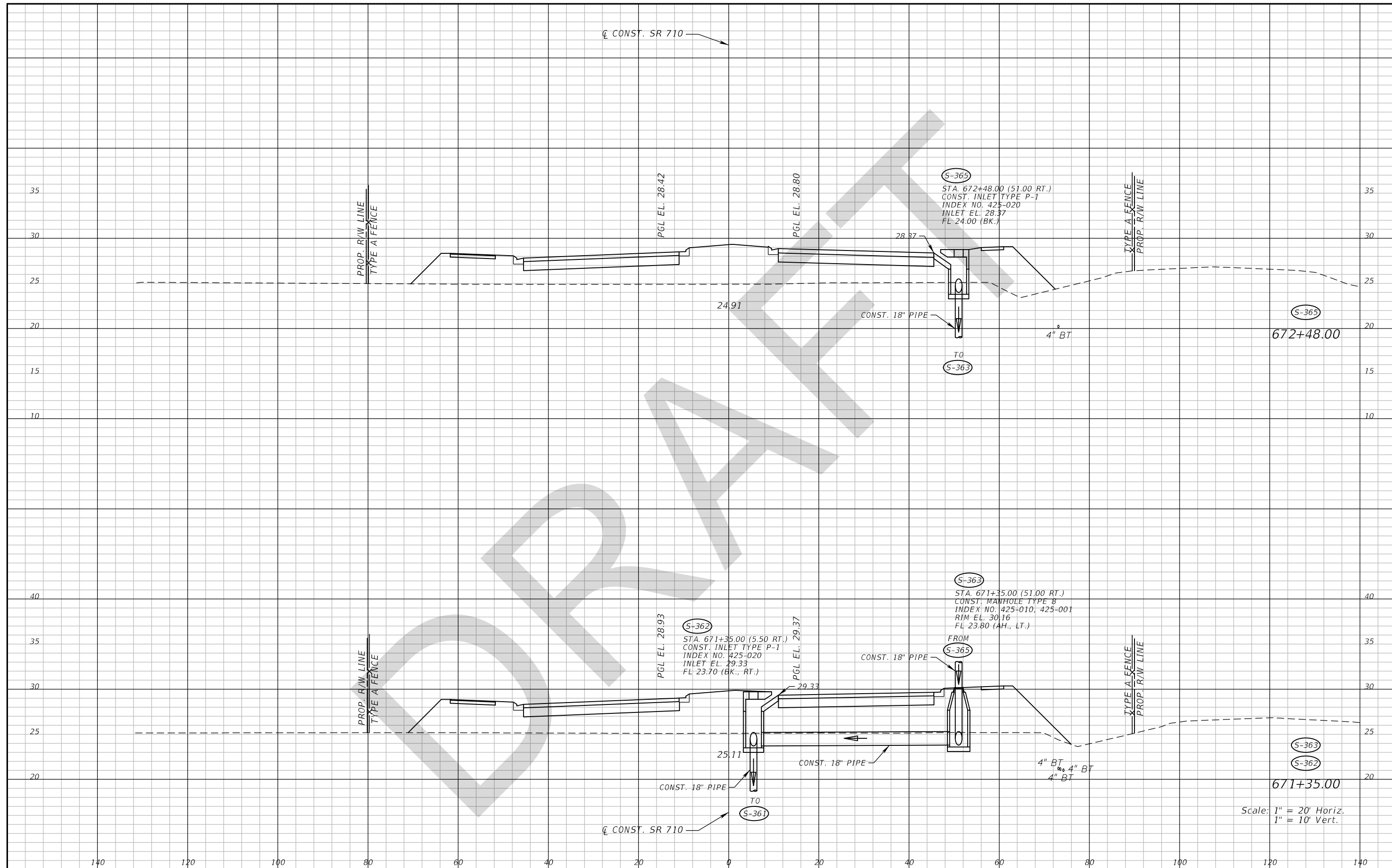




Scale: 1" = 20' Horiz.  
1" = 10' Vert.

REVISIONS		DESCRIPTION		ANDREW DOUGLAS ROBB, P.E. P.E. LICENSE NUMBER 57577 WANTMAN GROUP, INC. 3111 W DOCTOR M.L.K. Jr BLVD #375 TAMPA, FL 33607 CERTIFICATE OF AUTHORIZATION 6091	STATE OF FLORIDA DEPARTMENT OF TRANSPORTATION			DRAINAGE STRUCTURES (71) SR 710	SHEET NO. 179
DATE	DESCRIPTION	DATE	DESCRIPTION		ROAD NO.	COUNTY	FINANCIAL PROJECT ID		
					SR 710	OKEECHOBEE	419344-3-52-01		

THE OFFICIAL RECORD OF THIS SHEET IS THE ELECTRONIC FILE DIGITALLY SIGNED AND SEALED UNDER RULE 61G15-23.004, F.A.C.



REVISIONS	
DATE	DESCRIPTION

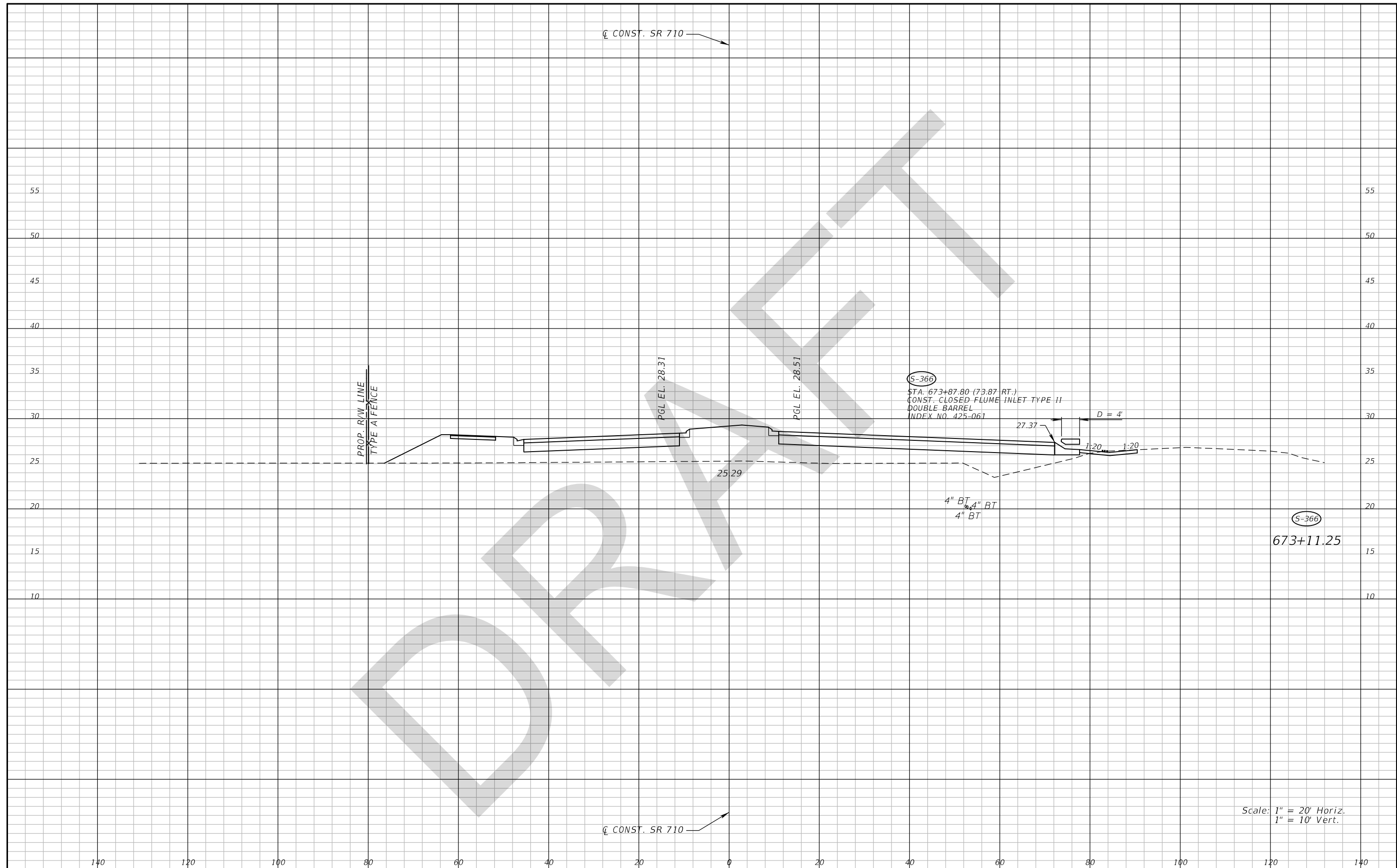
ANDREW DOUGLAS ROBB, P.E.  
 P.E. LICENSE NUMBER 57577  
 WANTMAN GROUP, INC.  
 3111 W DOCTOR M.L.K. Jr BLVD #375  
 TAMPA, FL 33607  
 CERTIFICATE OF AUTHORIZATION 6091

STATE OF FLORIDA DEPARTMENT OF TRANSPORTATION		
ROAD NO.	COUNTY	FINANCIAL PROJECT ID
SR 710	OKEECHOBEE	419344-3-52-01

**DRAINAGE STRUCTURES (72)**  
**SR 710**

SHEET NO.  
**180**

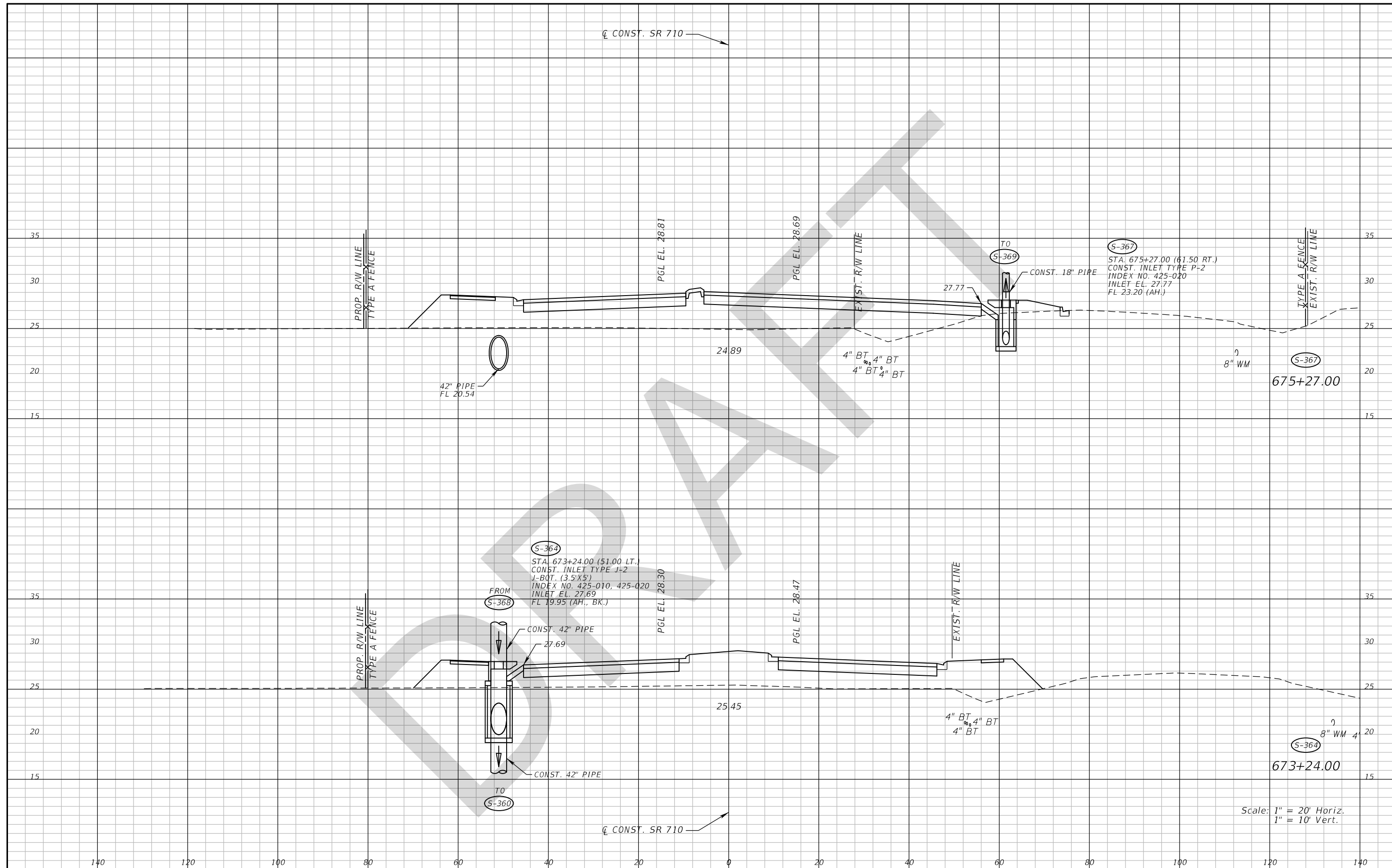
THE OFFICIAL RECORD OF THIS SHEET IS THE ELECTRONIC FILE DIGITALLY SIGNED AND SEALED UNDER RULE 61G15-23.004, F.A.C.



Scale: 1" = 20' Horiz.  
1" = 10' Vert.

DATE		DESCRIPTION		REVISIONS		ANDREW DOUGLAS ROBB, P.E. P.E. LICENSE NUMBER 57577 WANTMAN GROUP, INC. 3111 W DOCTOR M.L.K. Jr BLVD #375 TAMPA, FL 33607 CERTIFICATE OF AUTHORIZATION 6091		STATE OF FLORIDA DEPARTMENT OF TRANSPORTATION			<b>DRAINAGE STRUCTURES (75)</b> <b>SR 710</b>		SHEET NO.
								ROAD NO.	COUNTY	FINANCIAL PROJECT ID			181
								SR 710	OKEECHOBEE	419344-3-52-01			

THE OFFICIAL RECORD OF THIS SHEET IS THE ELECTRONIC FILE DIGITALLY SIGNED AND SEALED UNDER RULE 61G15-23.004, F.A.C.



REVISIONS			
DATE	DESCRIPTION	DATE	DESCRIPTION

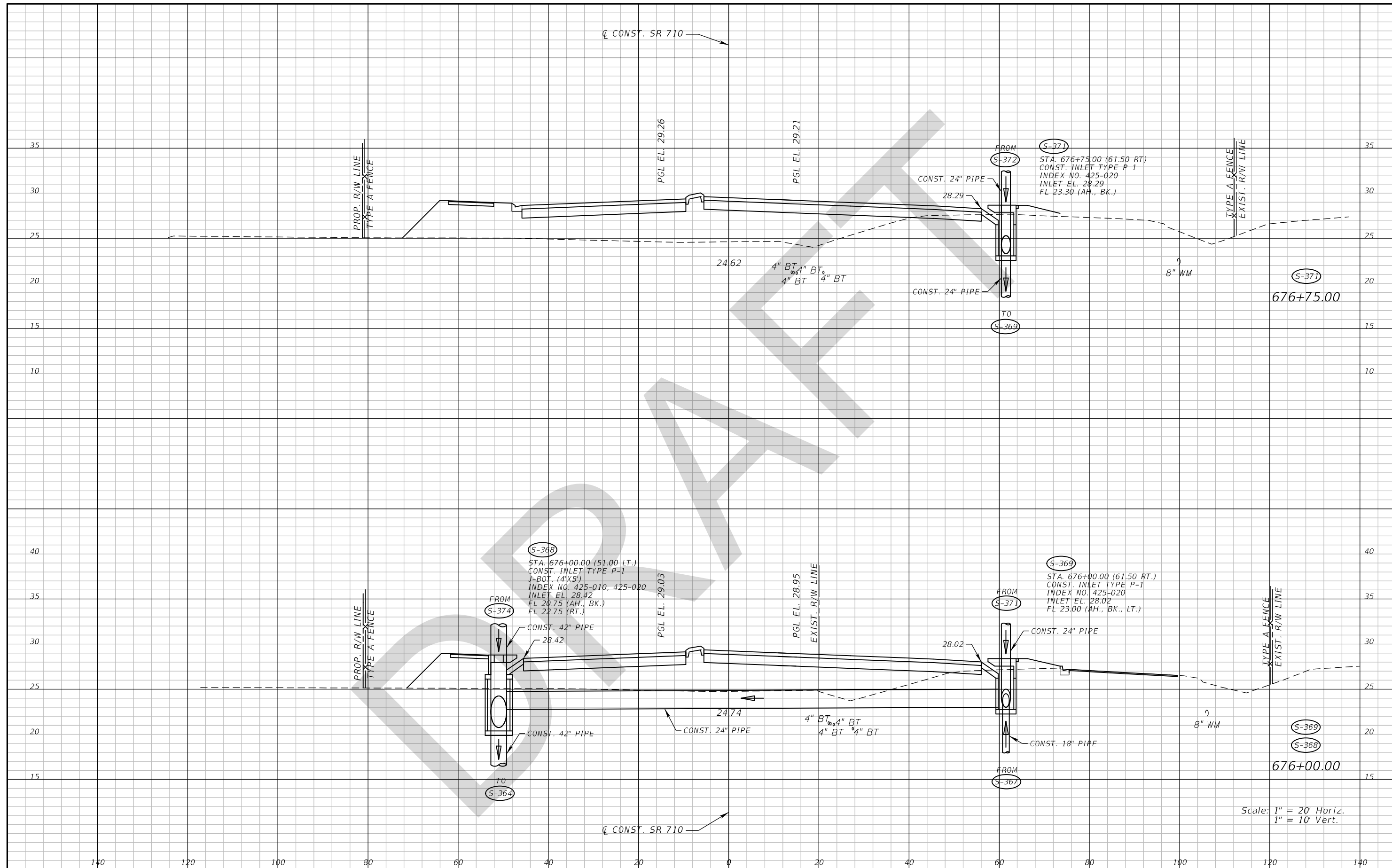
ANDREW DOUGLAS ROBB, P.E.  
 P.E. LICENSE NUMBER 57577  
 WANTMAN GROUP, INC.  
 3111 W DOCTOR M.L.K. Jr BLVD #375  
 TAMPA, FL 33607  
 CERTIFICATE OF AUTHORIZATION 6091

STATE OF FLORIDA DEPARTMENT OF TRANSPORTATION		
ROAD NO.	COUNTY	FINANCIAL PROJECT ID
SR 710	OKEECHOBEE	419344-3-52-01

**DRAINAGE STRUCTURES (74)**  
**SR 710**

SHEET NO.  
**182**

THE OFFICIAL RECORD OF THIS SHEET IS THE ELECTRONIC FILE DIGITALLY SIGNED AND SEALED UNDER RULE 61G15-23.004, F.A.C.



REVISIONS			
DATE	DESCRIPTION	DATE	DESCRIPTION

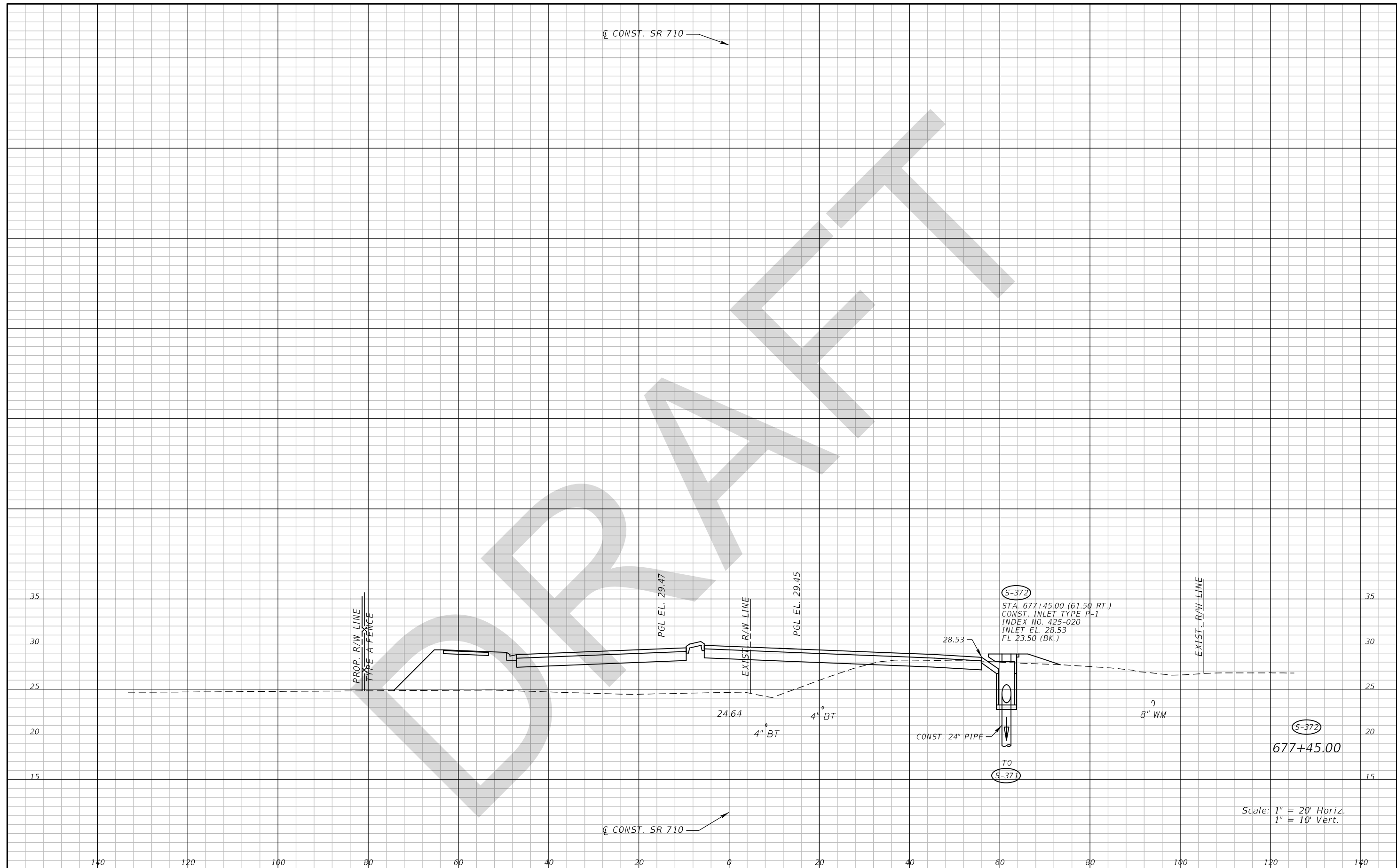
ANDREW DOUGLAS ROBB, P.E.  
 P.E. LICENSE NUMBER 57577  
 WANTMAN GROUP, INC.  
 3111 W DOCTOR M.L.K. Jr BLVD #375  
 TAMPA, FL 33607  
 CERTIFICATE OF AUTHORIZATION 6091

STATE OF FLORIDA DEPARTMENT OF TRANSPORTATION		
ROAD NO.	COUNTY	FINANCIAL PROJECT ID
SR 710	OKEECHOBEE	419344-3-52-01

**DRAINAGE STRUCTURES (75)**  
**SR 710**

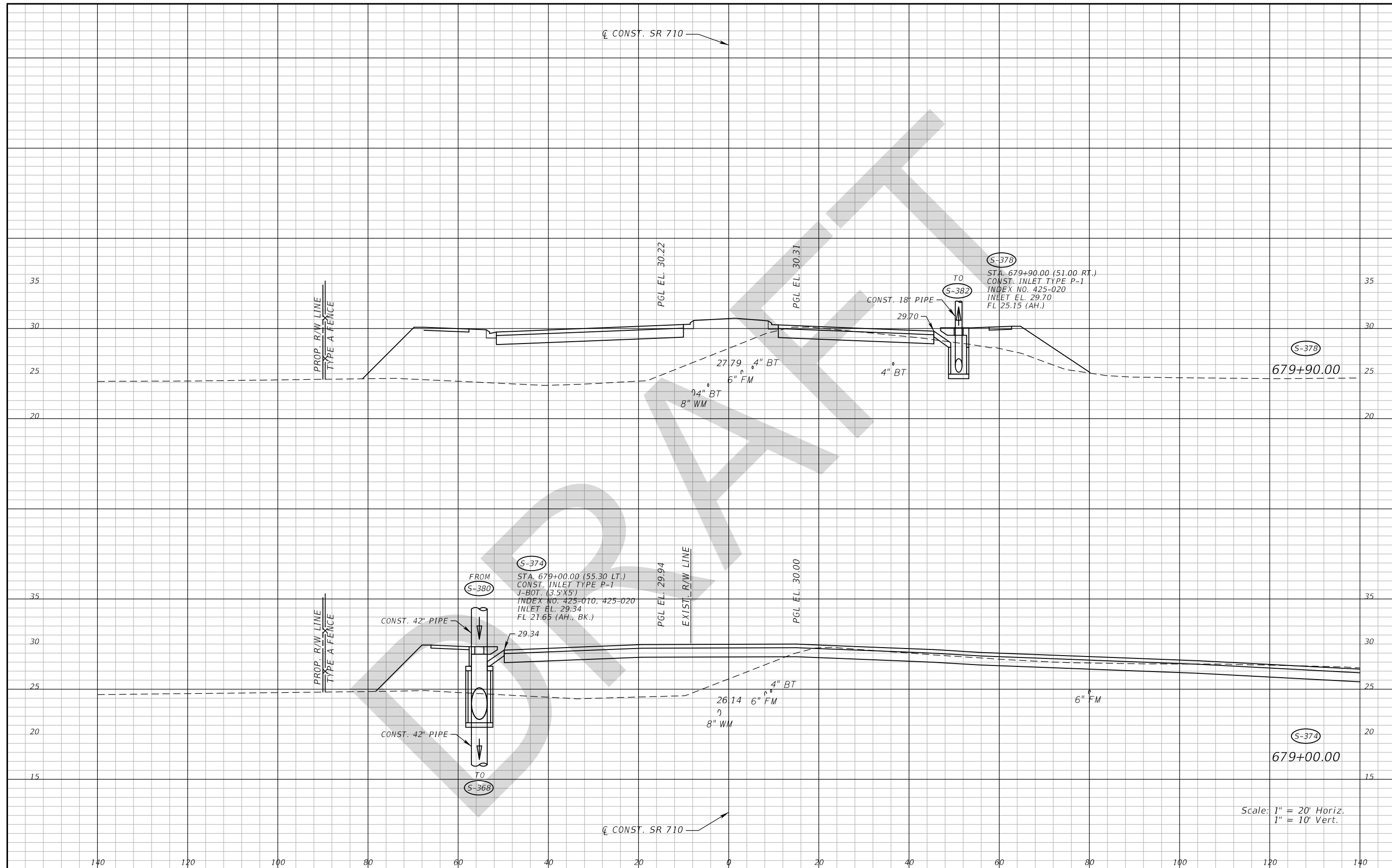
SHEET NO.  
**183**

THE OFFICIAL RECORD OF THIS SHEET IS THE ELECTRONIC FILE DIGITALLY SIGNED AND SEALED UNDER RULE 61G15-23.004, F.A.C.



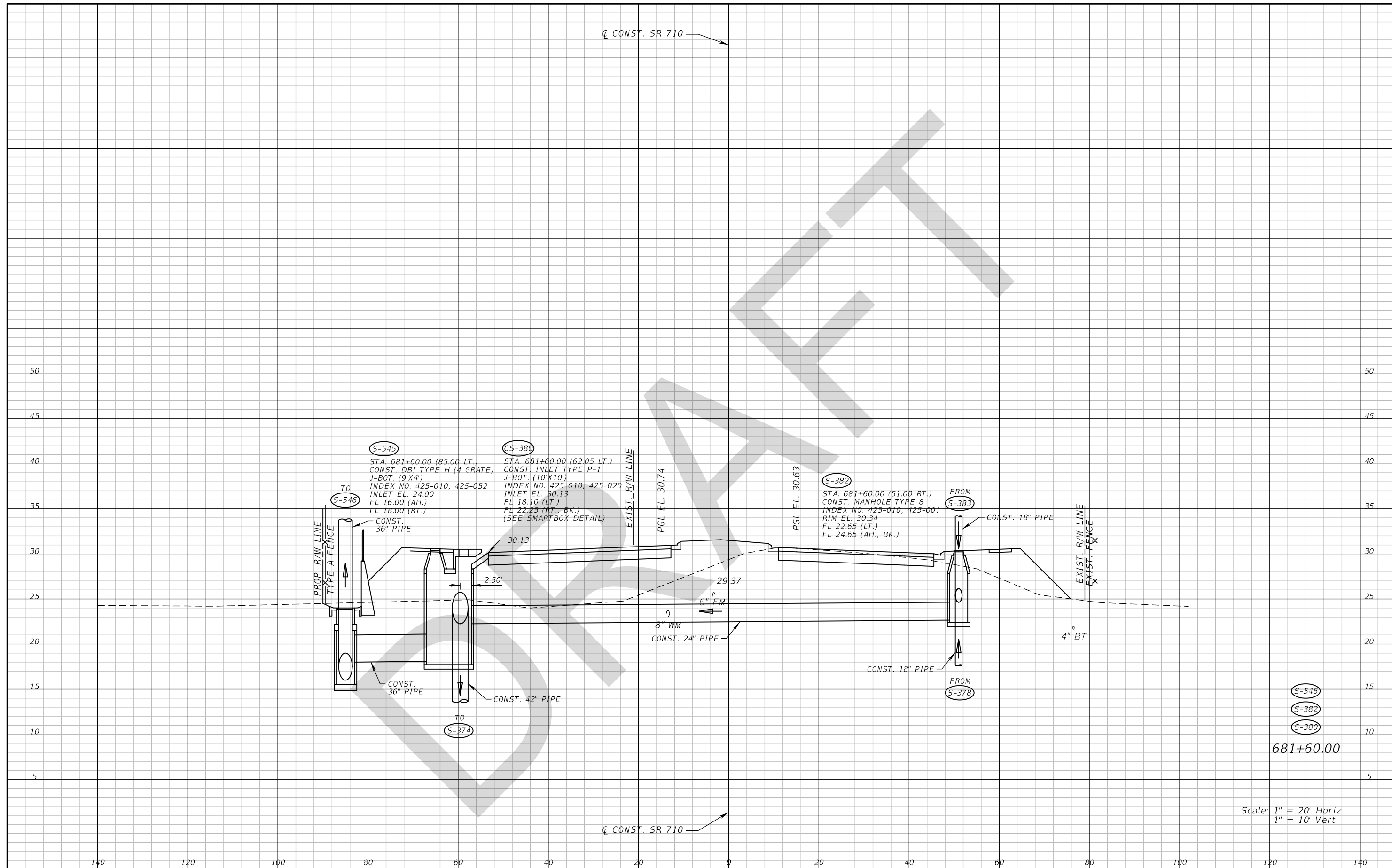
DATE		DESCRIPTION		REVISIONS		ANDREW DOUGLAS ROBB, P.E. P.E. LICENSE NUMBER 57577 WANTMAN GROUP, INC. 3111 W DOCTOR M.L.K. Jr BLVD #375 TAMPA, FL 33607 CERTIFICATE OF AUTHORIZATION 6091		STATE OF FLORIDA DEPARTMENT OF TRANSPORTATION		<b>DRAINAGE STRUCTURES (76)</b> <b>SR 710</b>		SHEET NO.
						ROAD NO. COUNTY FINANCIAL PROJECT ID SR 710 OKEECHOBEE 419344-3-52-01		184				

THE OFFICIAL RECORD OF THIS SHEET IS THE ELECTRONIC FILE DIGITALLY SIGNED AND SEALED UNDER RULE 61G15-23.004, F.A.C.



REVISIONS		ANDREW DOUGLAS ROBB, P.E. P.E. LICENSE NUMBER 57577 WANTMAN GROUP, INC. 3111 W DOCTOR M.L.K. Jr BLVD #375 TAMPA, FL 33607 CERTIFICATE OF AUTHORIZATION 6091		STATE OF FLORIDA DEPARTMENT OF TRANSPORTATION			DRAINAGE STRUCTURES (77) SR 710	SHEET NO. 185
DATE	DESCRIPTION	DATE	DESCRIPTION	ROAD NO.	COUNTY	FINANCIAL PROJECT ID		
				SR 710	OKEECHOBEE	419344-3-52-01		

THE OFFICIAL RECORD OF THIS SHEET IS THE ELECTRONIC FILE DIGITALLY SIGNED AND SEALED UNDER RULE 61G15-23.004, F.A.C.

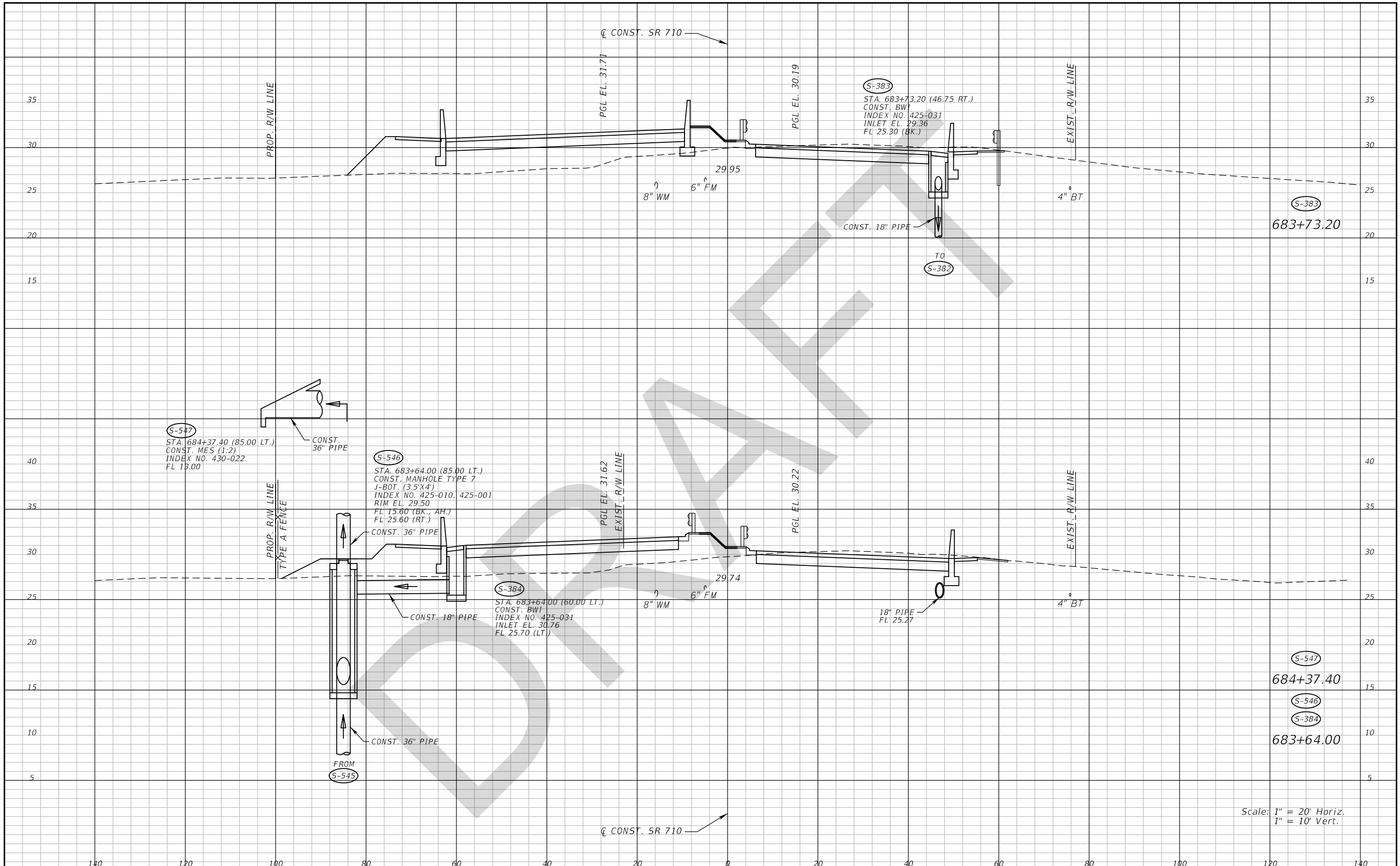


Scale: 1" = 20' Horiz.  
1" = 10' Vert.

DATE		DESCRIPTION		REVISIONS		DATE		DESCRIPTION		ANDREW DOUGLAS ROBB, P.E. P.E. LICENSE NUMBER 57577 WANTMAN GROUP, INC. 3111 W DOCTOR M.L.K. Jr BLVD #375 TAMPA, FL 33607 CERTIFICATE OF AUTHORIZATION 6091		STATE OF FLORIDA DEPARTMENT OF TRANSPORTATION		ROAD NO. SR 710 COUNTY OKEECHOBEE FINANCIAL PROJECT ID 419344-3-52-01		<b>DRAINAGE STRUCTURES (78)</b> <b>SR 710</b>		SHEET NO. <b>186</b>	
------	--	-------------	--	-----------	--	------	--	-------------	--	--	--	--	--	---	--	--	--	-------------------------	--

THE OFFICIAL RECORD OF THIS SHEET IS THE ELECTRONIC FILE DIGITALLY SIGNED AND SEALED UNDER RULE 61G15-23.004, F.A.C.

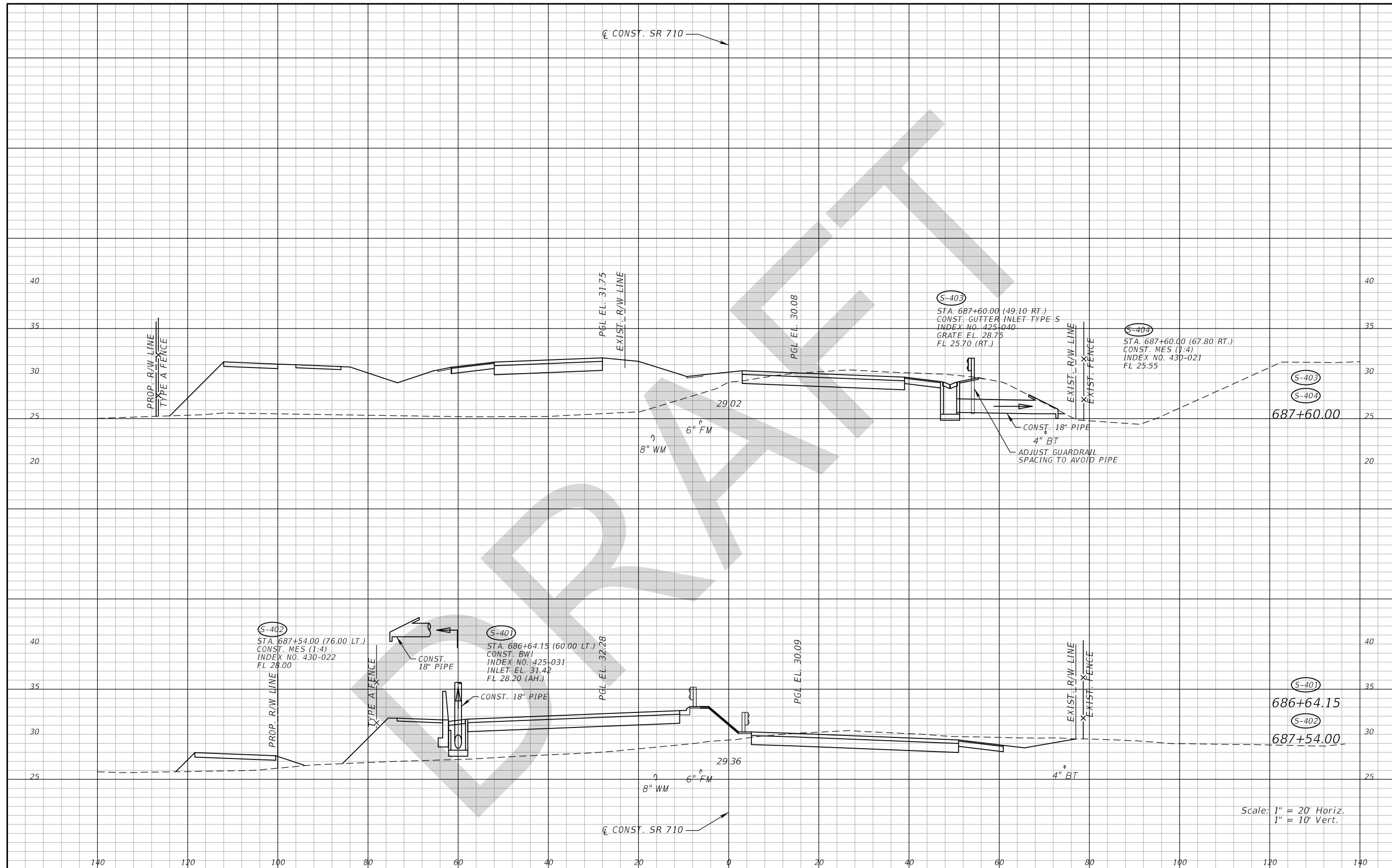




Scale: 1" = 20' Horiz.  
1" = 10' Vert.

REVISIONS		ANDREW DOUGLAS ROBB, P.E. P.E. LICENSE NUMBER 57577 WANTMAN GROUP, INC. 3111 W DOCTOR M.L.K. Jr BLVD #375 TAMPA, FL 33607 CERTIFICATE OF AUTHORIZATION 6091		STATE OF FLORIDA DEPARTMENT OF TRANSPORTATION			DRAINAGE STRUCTURES (79) SR 710	SHEET NO. 187
DATE	DESCRIPTION	DATE	DESCRIPTION	ROAD NO.	COUNTY	FINANCIAL PROJECT ID		
				SR 710	OKEECHOBEE	419344-3-52-01		

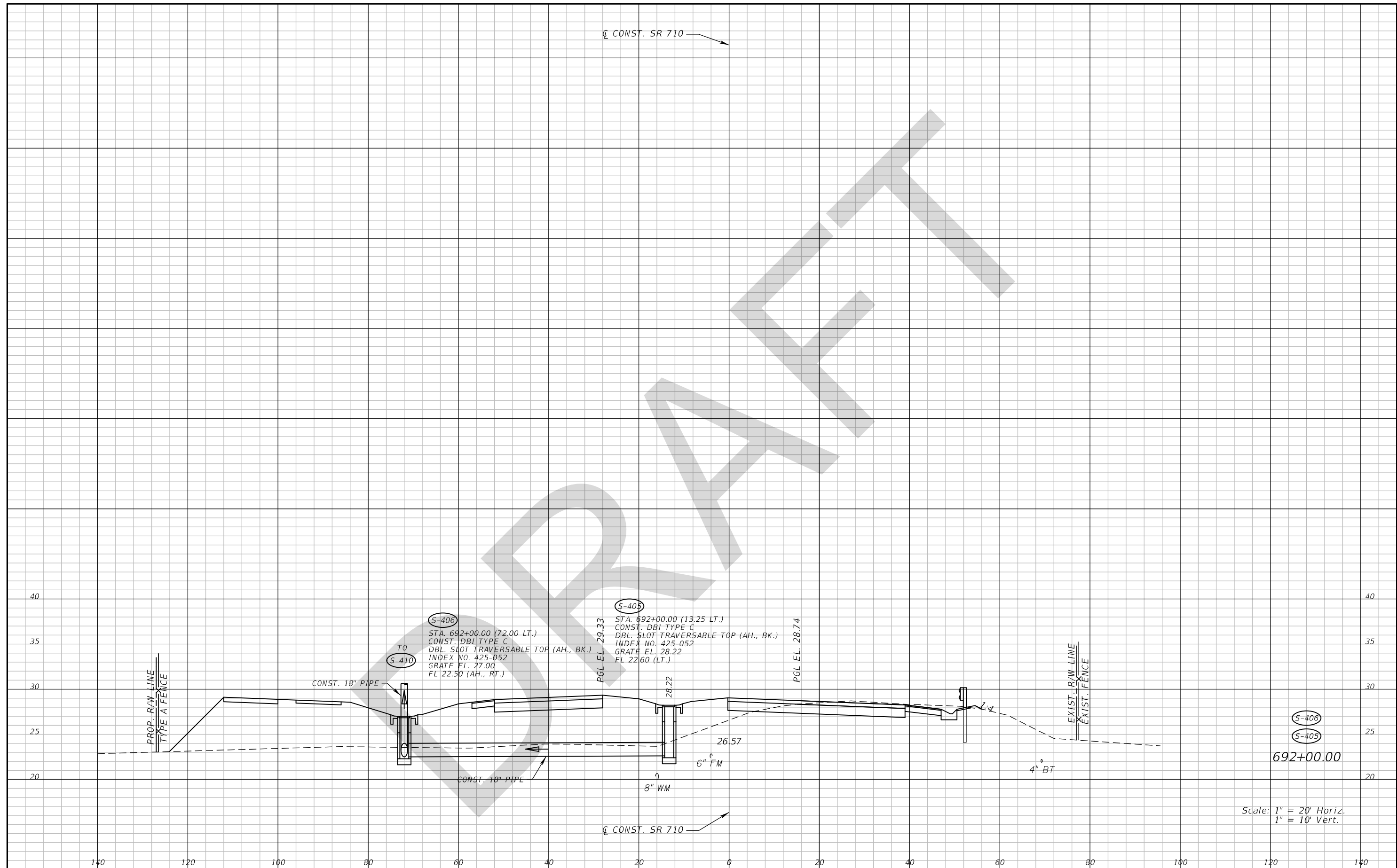
THE OFFICIAL RECORD OF THIS SHEET IS THE ELECTRONIC FILE DIGITALLY SIGNED AND SEALED UNDER RULE 61G15-23.004, F.A.C.



Scale: 1" = 20' Horiz.  
1" = 10' Vert.

REVISIONS		ANDREW DOUGLAS ROBB, P.E. P.E. LICENSE NUMBER 57577 WANTMAN GROUP, INC. 3111 W DOCTOR M.L.K. Jr BLVD #375 TAMPA, FL 33607 CERTIFICATE OF AUTHORIZATION 6091		STATE OF FLORIDA DEPARTMENT OF TRANSPORTATION			DRAINAGE STRUCTURES (80) SR 710	SHEET NO. 188
DATE	DESCRIPTION	DATE	DESCRIPTION	ROAD NO.	COUNTY	FINANCIAL PROJECT ID		
				SR 710	OKEECHOBEE	419344-3-52-01		

THE OFFICIAL RECORD OF THIS SHEET IS THE ELECTRONIC FILE DIGITALLY SIGNED AND SEALED UNDER RULE 61G15-23.004, F.A.C.



REVISIONS			
DATE	DESCRIPTION	DATE	DESCRIPTION

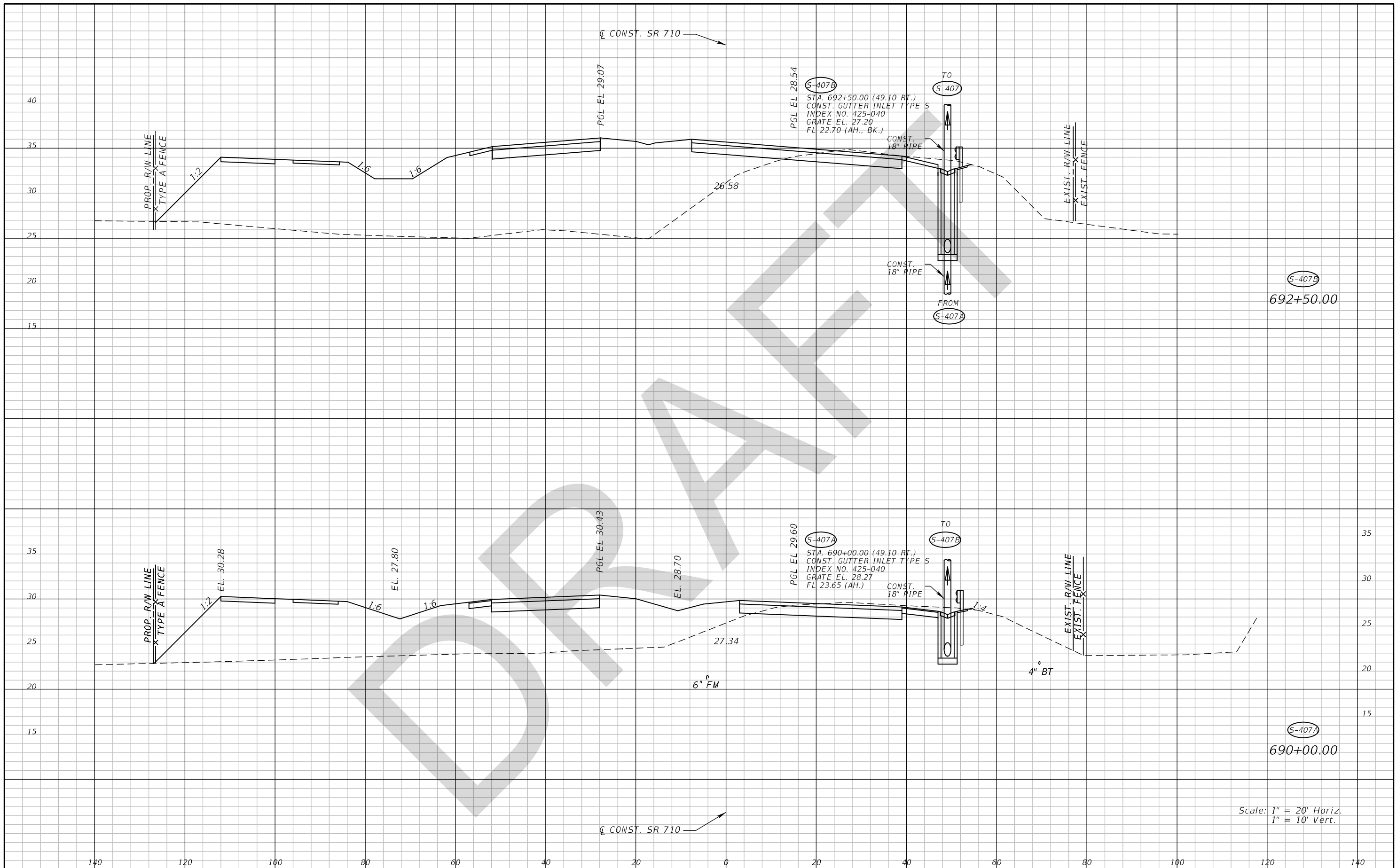
ANDREW DOUGLAS ROBB, P.E.  
 P.E. LICENSE NUMBER 57577  
 WANTMAN GROUP, INC.  
 3111 W DOCTOR M.L.K. Jr BLVD #375  
 TAMPA, FL 33607  
 CERTIFICATE OF AUTHORIZATION 6091

STATE OF FLORIDA DEPARTMENT OF TRANSPORTATION		
ROAD NO.	COUNTY	FINANCIAL PROJECT ID
SR 710	OKEECHOBEE	419344-3-52-01

**DRAINAGE STRUCTURES (81)**  
**SR 710**

SHEET NO.  
**189**

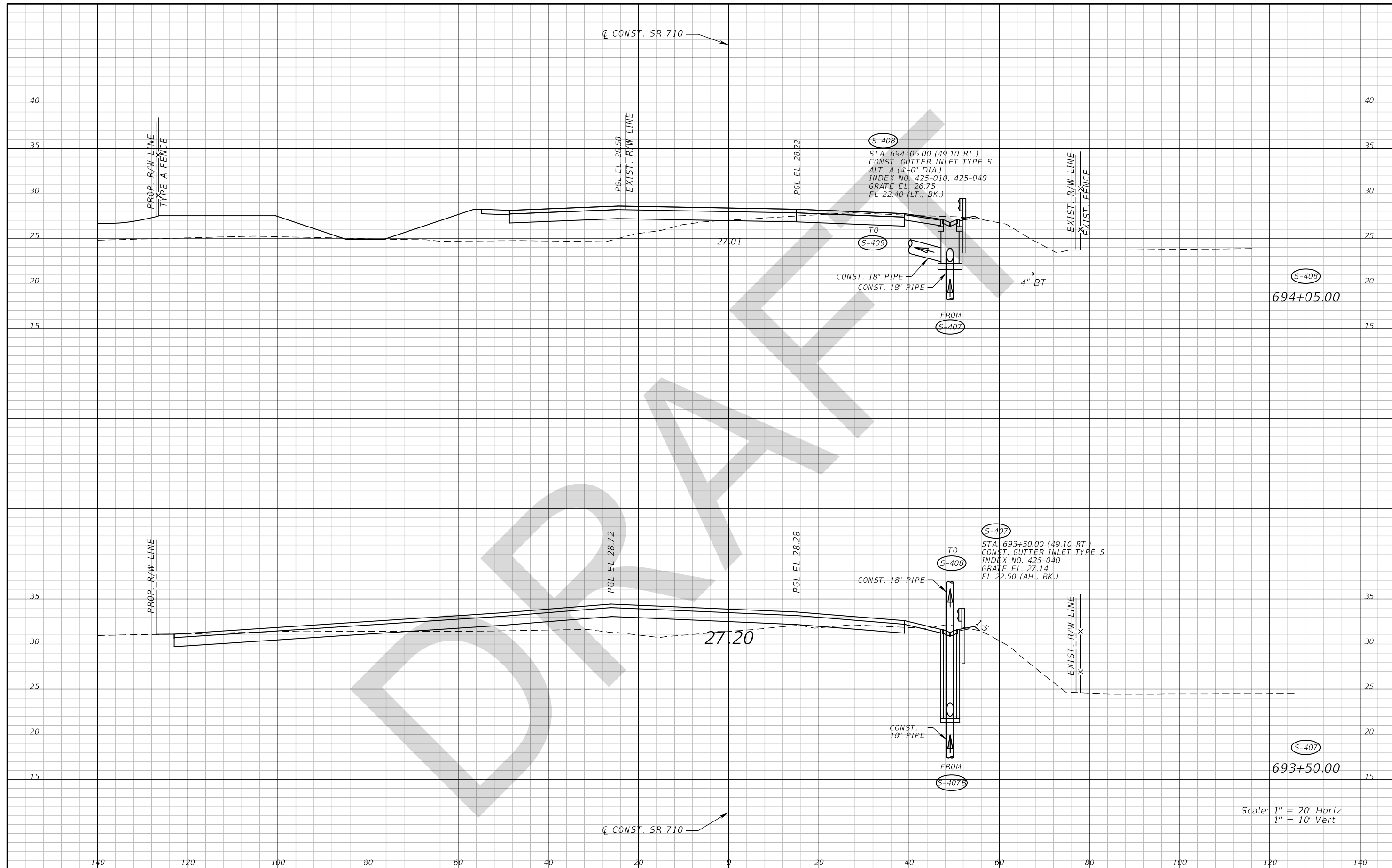
THE OFFICIAL RECORD OF THIS SHEET IS THE ELECTRONIC FILE DIGITALLY SIGNED AND SEALED UNDER RULE 61G15-23.004, F.A.C.



Scale: 1" = 20' Horiz.  
1" = 10' Vert.

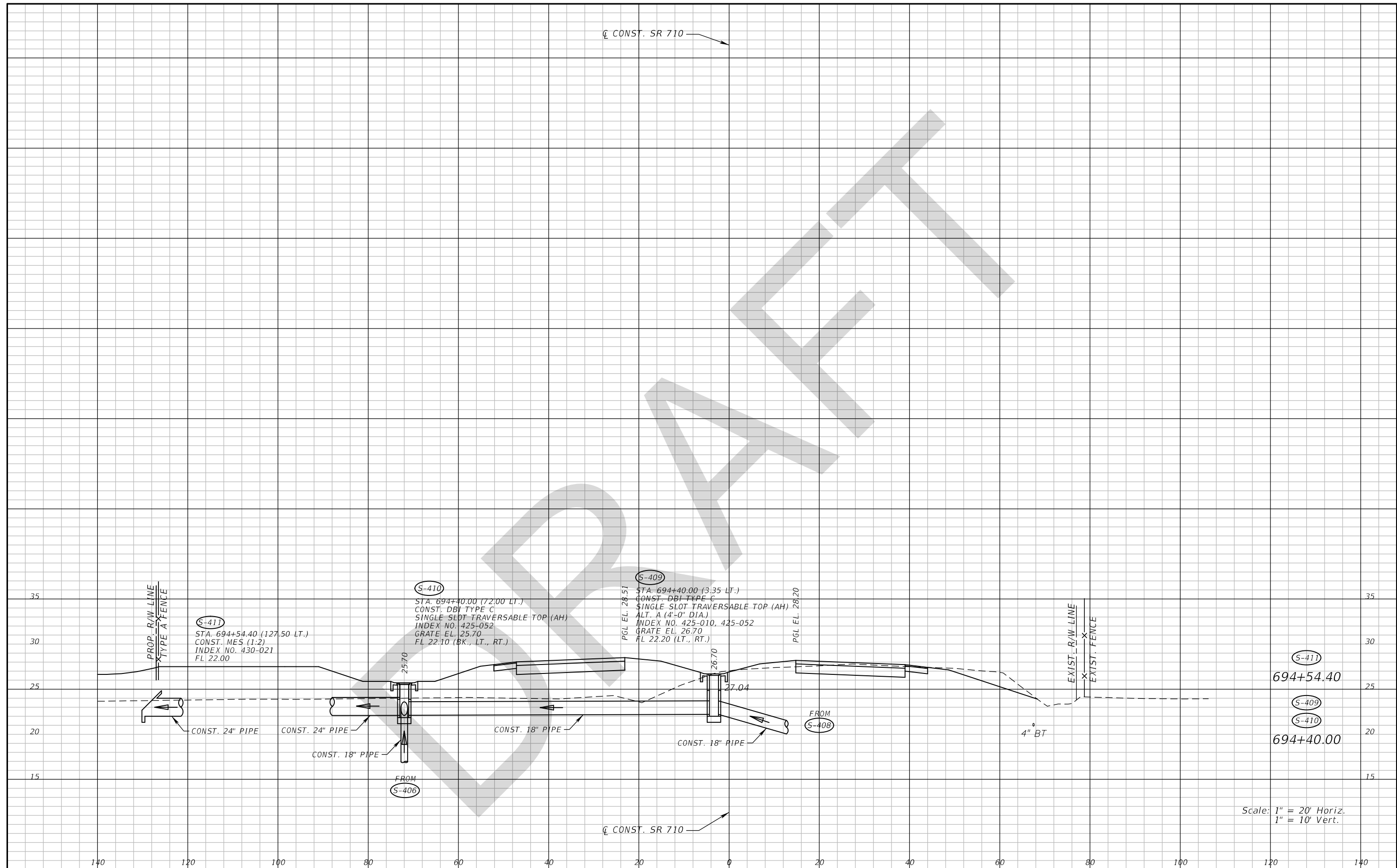
REVISIONS		ANDREW DOUGLAS ROBB, P.E. P.E. LICENSE NUMBER 57577 WANTMAN GROUP, INC. 3111 W DOCTOR M.L.K. Jr BLVD #375 TAMPA, FL 33607 CERTIFICATE OF AUTHORIZATION 6091		STATE OF FLORIDA DEPARTMENT OF TRANSPORTATION			DRAINAGE STRUCTURES (82) SR 710	SHEET NO. 190
DATE	DESCRIPTION	DATE	DESCRIPTION	ROAD NO.	COUNTY	FINANCIAL PROJECT ID		
				SR 710	OKEECHOBEE	419344-3-52-01		

THE OFFICIAL RECORD OF THIS SHEET IS THE ELECTRONIC FILE DIGITALLY SIGNED AND SEALED UNDER RULE 61G15-23.004, F.A.C.



REVISIONS		ANDREW DOUGLAS ROBB, P.E. P.E. LICENSE NUMBER 57577 WANTMAN GROUP, INC. 3111 W DOCTOR M.L.K. Jr BLVD #375 TAMPA, FL 33607 CERTIFICATE OF AUTHORIZATION 6091		STATE OF FLORIDA DEPARTMENT OF TRANSPORTATION			DRAINAGE STRUCTURES (85) SR 710	SHEET NO. 191
DATE	DESCRIPTION	DATE	DESCRIPTION	ROAD NO.	COUNTY	FINANCIAL PROJECT ID		
				SR 710	OKEECHOBEE	419344-3-52-01		

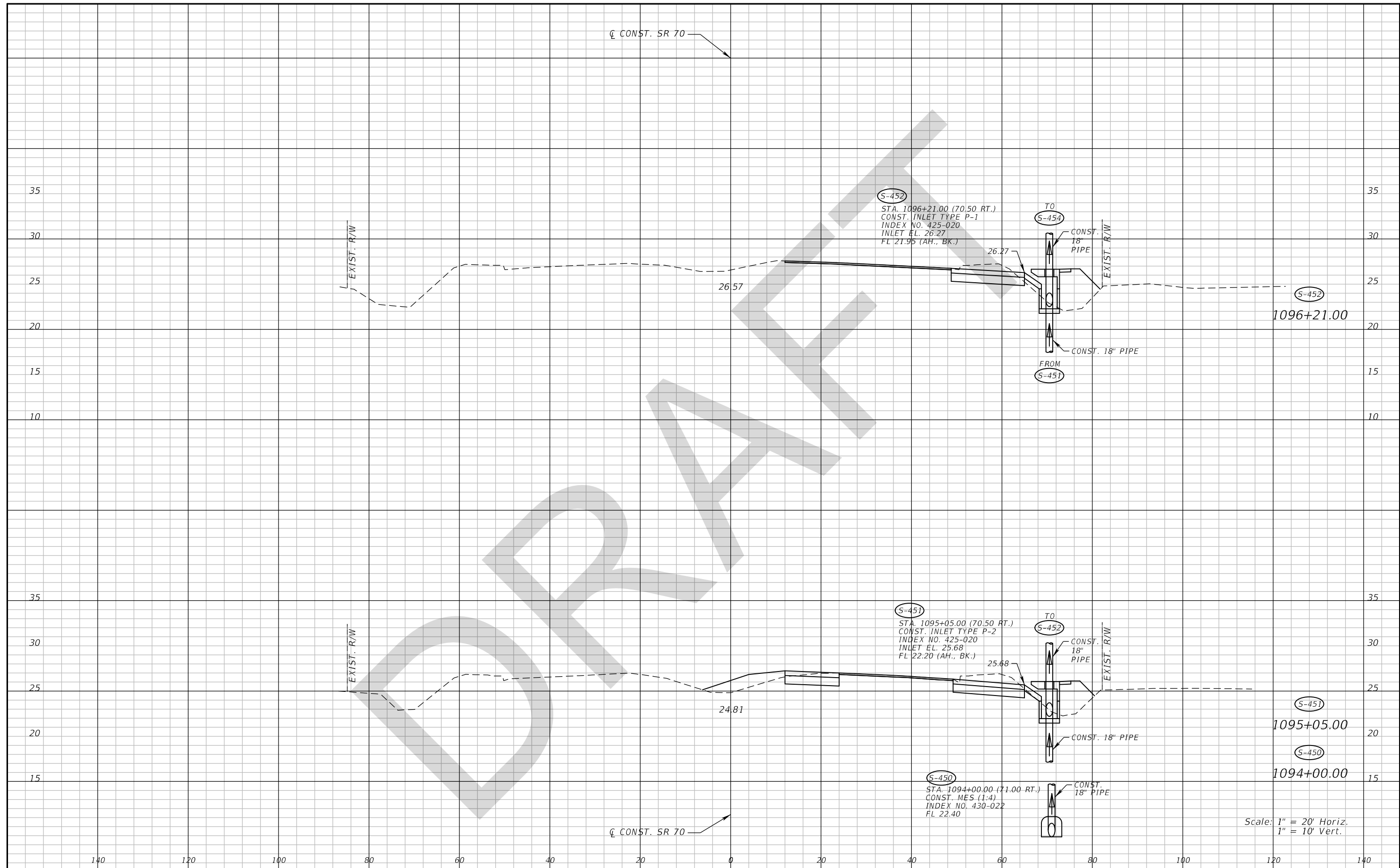
THE OFFICIAL RECORD OF THIS SHEET IS THE ELECTRONIC FILE DIGITALLY SIGNED AND SEALED UNDER RULE 61G15-23.004, F.A.C.



Scale: 1" = 20' Horiz.  
1" = 10' Vert.

REVISIONS		ANDREW DOUGLAS ROBB, P.E. P.E. LICENSE NUMBER 57577 WANTMAN GROUP, INC. 3111 W DOCTOR M.L.K. Jr BLVD #375 TAMPA, FL 33607 CERTIFICATE OF AUTHORIZATION 6091		STATE OF FLORIDA DEPARTMENT OF TRANSPORTATION			DRAINAGE STRUCTURES (84) SR 710	SHEET NO. 192
DATE	DESCRIPTION	DATE	DESCRIPTION	ROAD NO.	COUNTY	FINANCIAL PROJECT ID		
				SR 710	OKEECHOBEE	419344-3-52-01		

THE OFFICIAL RECORD OF THIS SHEET IS THE ELECTRONIC FILE DIGITALLY SIGNED AND SEALED UNDER RULE 61G15-23.004, F.A.C.



REVISIONS			
DATE	DESCRIPTION	DATE	DESCRIPTION

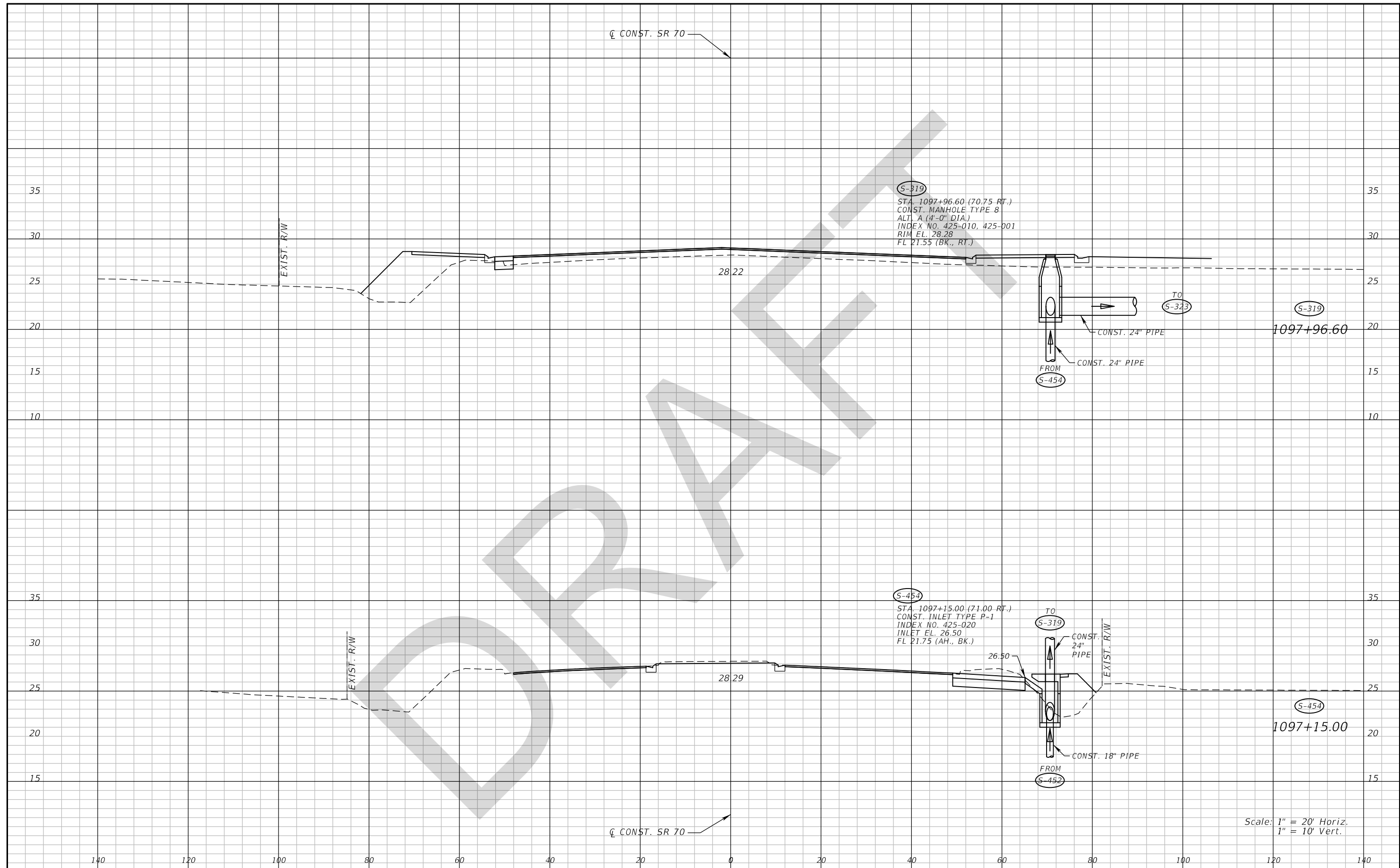
ANDREW DOUGLAS ROBB, P.E.  
 P.E. LICENSE NUMBER 57577  
 WANTMAN GROUP, INC.  
 3111 W DOCTOR M.L.K. Jr BLVD #375  
 TAMPA, FL 33607  
 CERTIFICATE OF AUTHORIZATION 6091

STATE OF FLORIDA DEPARTMENT OF TRANSPORTATION		
ROAD NO.	COUNTY	FINANCIAL PROJECT ID
SR 710	OKEECHOBEE	419344-3-52-01

**DRAINAGE STRUCTURES (1)**  
**SR 70**

SHEET NO.  
**193**

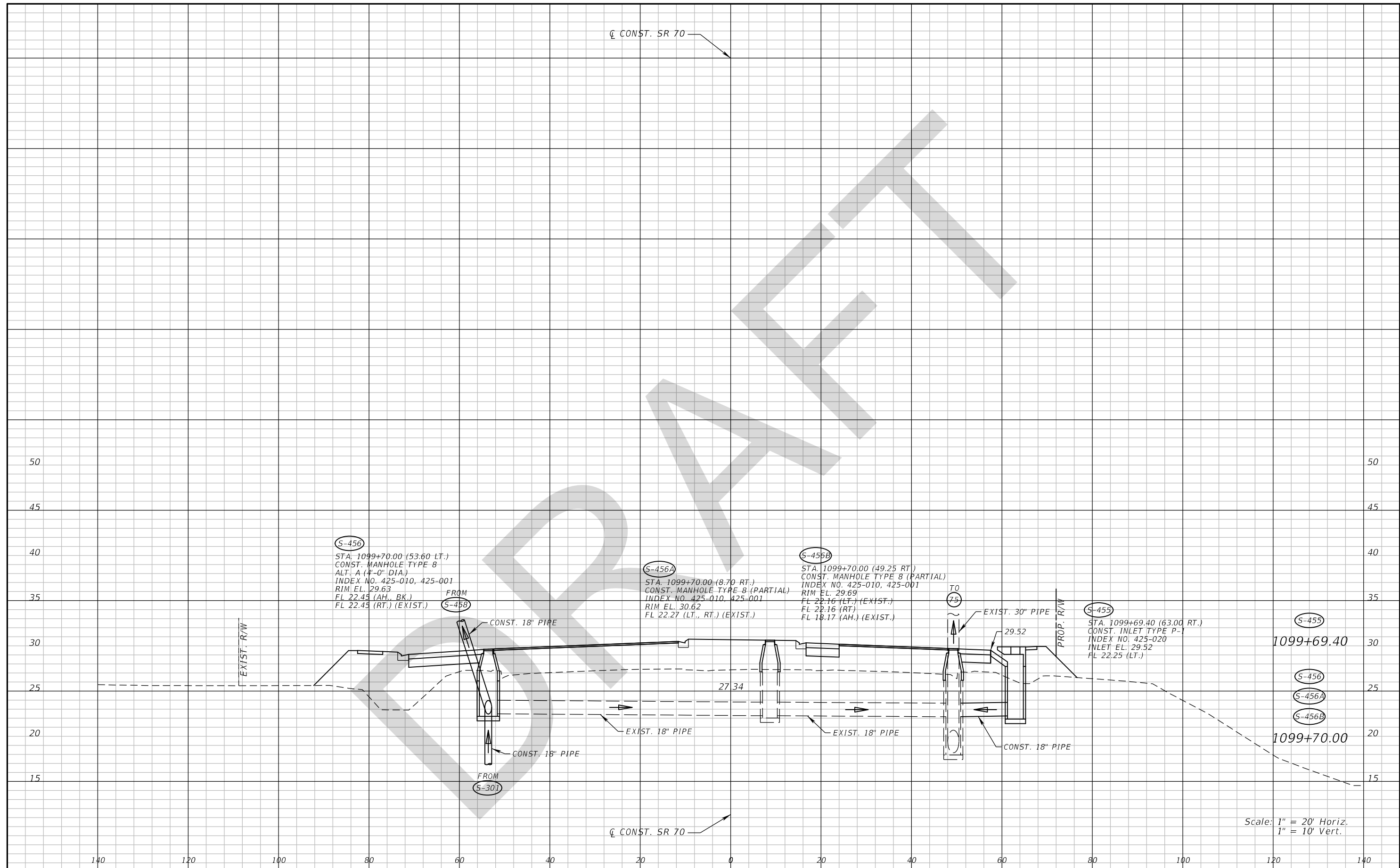
THE OFFICIAL RECORD OF THIS SHEET IS THE ELECTRONIC FILE DIGITALLY SIGNED AND SEALED UNDER RULE 61G15-23.004, F.A.C.



THE OFFICIAL RECORD OF THIS SHEET IS THE ELECTRONIC FILE DIGITALLY SIGNED AND SEALED UNDER RULE 61G15-23.004, F.A.C.

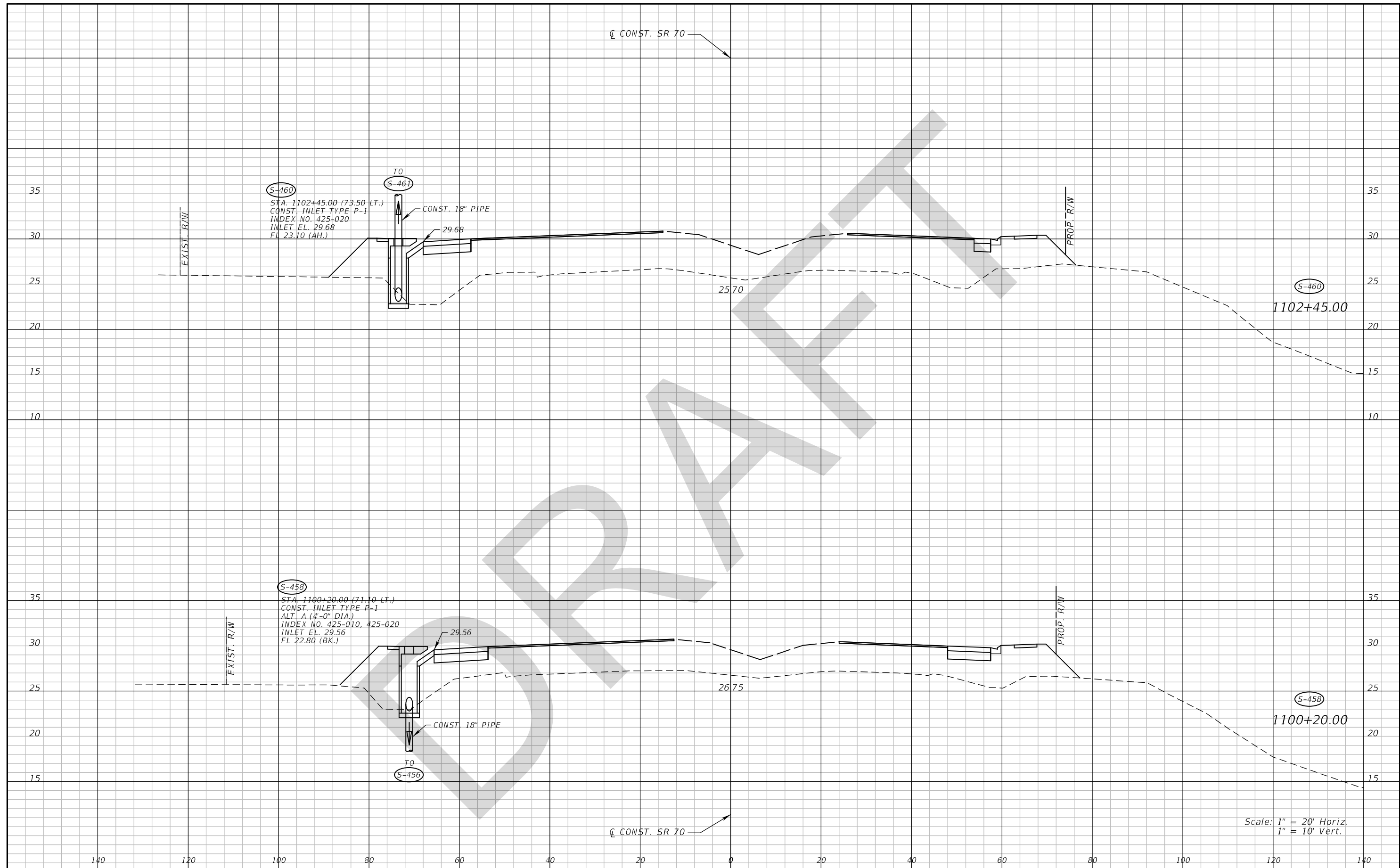
REVISIONS				ANDREW DOUGLAS ROBB, P.E. P.E. LICENSE NUMBER 57577 WANTMAN GROUP, INC. 3111 W DOCTOR M.L.K. Jr BLVD #375 TAMPA, FL 33607 CERTIFICATE OF AUTHORIZATION 6091	STATE OF FLORIDA DEPARTMENT OF TRANSPORTATION			<b>DRAINAGE STRUCTURES (2)</b>  <b>SR 70</b>	SHEET NO.  <b>194</b>
DATE	DESCRIPTION	DATE	DESCRIPTION		ROAD NO.	COUNTY	FINANCIAL PROJECT ID		
				SR 70	OKEECHOBEE	419344-3-52-01			





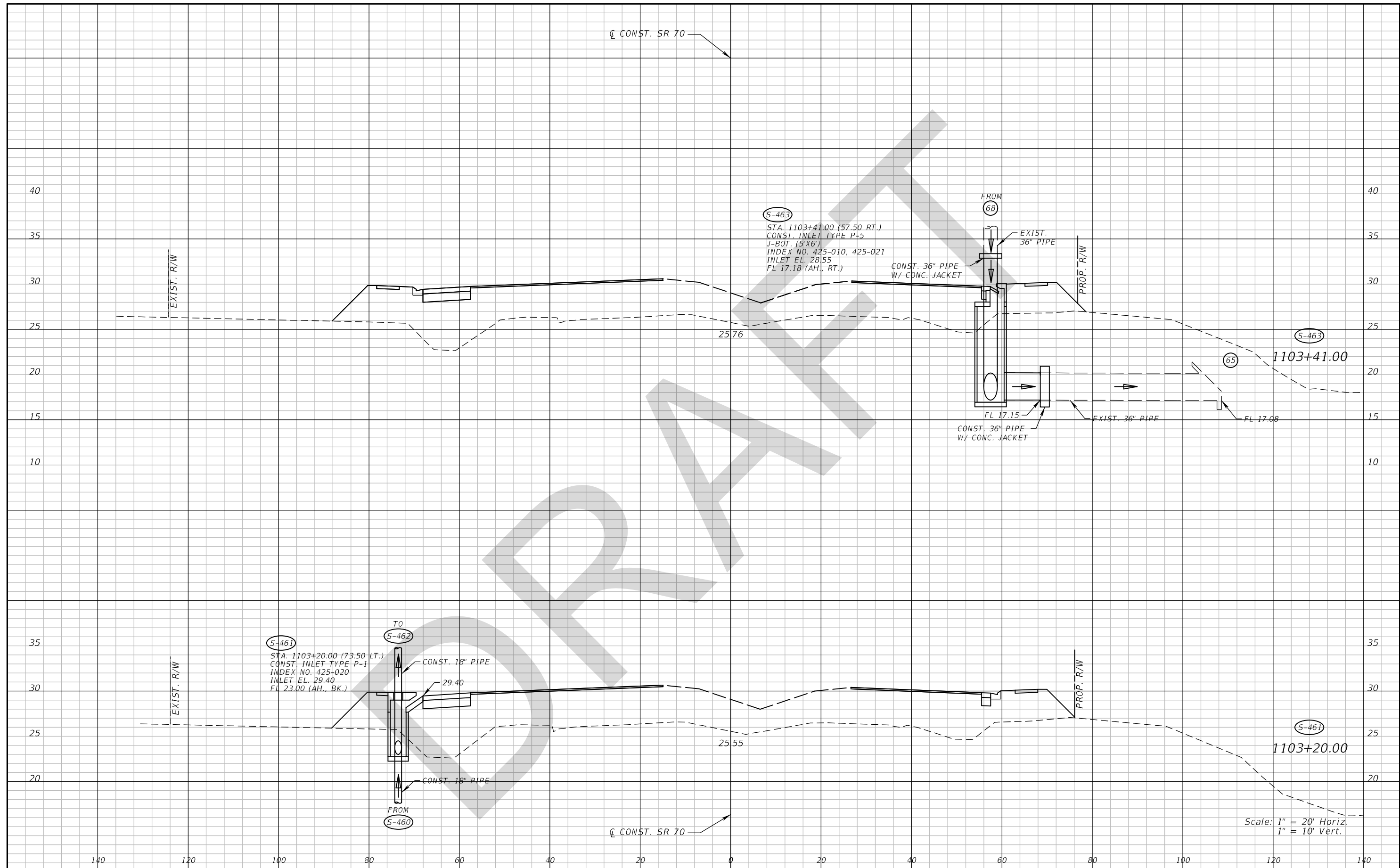
THE OFFICIAL RECORD OF THIS SHEET IS THE ELECTRONIC FILE DIGITALLY SIGNED AND SEALED UNDER RULE 61G15-23.004, F.A.C.

REVISIONS				ANDREW DOUGLAS ROBB, P.E. P.E. LICENSE NUMBER 57577 WANTMAN GROUP, INC. 3111 W DOCTOR M.L.K. Jr BLVD #375 TAMPA, FL 33607 CERTIFICATE OF AUTHORIZATION 6091	STATE OF FLORIDA DEPARTMENT OF TRANSPORTATION			<b>DRAINAGE STRUCTURES (3)</b>  <b>SR 70</b>	SHEET NO.  <b>195</b>
DATE	DESCRIPTION	DATE	DESCRIPTION		ROAD NO.	COUNTY	FINANCIAL PROJECT ID		
				SR 710	OKEECHOBEE	419344-3-52-01			




THE OFFICIAL RECORD OF THIS SHEET IS THE ELECTRONIC FILE DIGITALLY SIGNED AND SEALED UNDER RULE 61G15-23.004, F.A.C.

REVISIONS				ANDREW DOUGLAS ROBB, P.E. P.E. LICENSE NUMBER 57577 WANTMAN GROUP, INC. 3111 W DOCTOR M.L.K. Jr BLVD #375 TAMPA, FL 33607 CERTIFICATE OF AUTHORIZATION 6091	STATE OF FLORIDA DEPARTMENT OF TRANSPORTATION			<b>DRAINAGE STRUCTURES (4)</b>  <b>SR 70</b>	SHEET NO.  <b>196</b>
DATE	DESCRIPTION	DATE	DESCRIPTION		ROAD NO.	COUNTY	FINANCIAL PROJECT ID		
				SR 710	OKEECHOBEE	419344-3-52-01			



THE OFFICIAL RECORD OF THIS SHEET IS THE ELECTRONIC FILE DIGITALLY SIGNED AND SEALED UNDER RULE 61G15-23.004, F.A.C.

REVISIONS				ANDREW DOUGLAS ROBB, P.E. P.E. LICENSE NUMBER 57577 WANTMAN GROUP, INC. 3111 W DOCTOR M.L.K. Jr BLVD #375 TAMPA, FL 33607 CERTIFICATE OF AUTHORIZATION 6091	STATE OF FLORIDA DEPARTMENT OF TRANSPORTATION			<b>DRAINAGE STRUCTURES (5)</b>  <b>SR 70</b>	SHEET NO.  <b>197</b>
DATE	DESCRIPTION	DATE	DESCRIPTION		ROAD NO.	COUNTY	FINANCIAL PROJECT ID		
					SR 710	OKEECHOBEE	419344-3-52-01		




S-533  
 STA. 1103+48.00 (114.45 LT.)  
 CONST. MANHOLE TYPE 8  
 1-BOT. (5'X5')  
 INDEX NO. 425-010, 425-001  
 RIM EL. 26.55  
 FL 17.40 (AH., BK.)

Scale: 1" = 20' Horiz.  
 1" = 10' Vert.

<table border="1"> <thead> <tr> <th colspan="2">REVISIONS</th> </tr> <tr> <th>DATE</th> <th>DESCRIPTION</th> </tr> </thead> <tbody> <tr> <td> </td> <td> </td> </tr> </tbody> </table>				REVISIONS		DATE	DESCRIPTION			ANDREW DOUGLAS ROBB, P.E. P.E. LICENSE NUMBER 57577 WANTMAN GROUP, INC. 3111 W DOCTOR M.L.K. Jr BLVD #375 TAMPA, FL 33607 CERTIFICATE OF AUTHORIZATION 6091	STATE OF FLORIDA DEPARTMENT OF TRANSPORTATION			<b>DRAINAGE STRUCTURES (6)</b>  <b>SR 70</b>	SHEET NO.  <b>198</b>
REVISIONS															
DATE	DESCRIPTION														
		<table border="1"> <thead> <tr> <th>ROAD NO.</th> <th>COUNTY</th> <th>FINANCIAL PROJECT ID</th> </tr> </thead> <tbody> <tr> <td>SR 710</td> <td>OKEECHOBEE</td> <td>419344-3-52-01</td> </tr> </tbody> </table>	ROAD NO.	COUNTY	FINANCIAL PROJECT ID	SR 710	OKEECHOBEE	419344-3-52-01							
ROAD NO.	COUNTY	FINANCIAL PROJECT ID													
SR 710	OKEECHOBEE	419344-3-52-01													

THE OFFICIAL RECORD OF THIS SHEET IS THE ELECTRONIC FILE DIGITALLY SIGNED AND SEALED UNDER RULE 61G15-23.004, F.A.C.



REVISIONS			
DATE	DESCRIPTION	DATE	DESCRIPTION

ANDREW DOUGLAS ROBB, P.E.  
 P.E. LICENSE NUMBER 57577  
 WANTMAN GROUP, INC.  
 3111 W DOCTOR M.L.K. Jr BLVD #375  
 TAMPA, FL 33607  
 CERTIFICATE OF AUTHORIZATION 6091


STATE OF FLORIDA DEPARTMENT OF TRANSPORTATION		
ROAD NO.	COUNTY	FINANCIAL PROJECT ID
SR 710	OKEECHOBEE	419344-3-52-01

**DRAINAGE STRUCTURES (7)**  
**SR 70**

SHEET NO.  
**199**

Scale: 1" = 20' Horiz.  
 1" = 10' Vert.

THE OFFICIAL RECORD OF THIS SHEET IS THE ELECTRONIC FILE DIGITALLY SIGNED AND SEALED UNDER RULE 61G15-23.004, F.A.C.

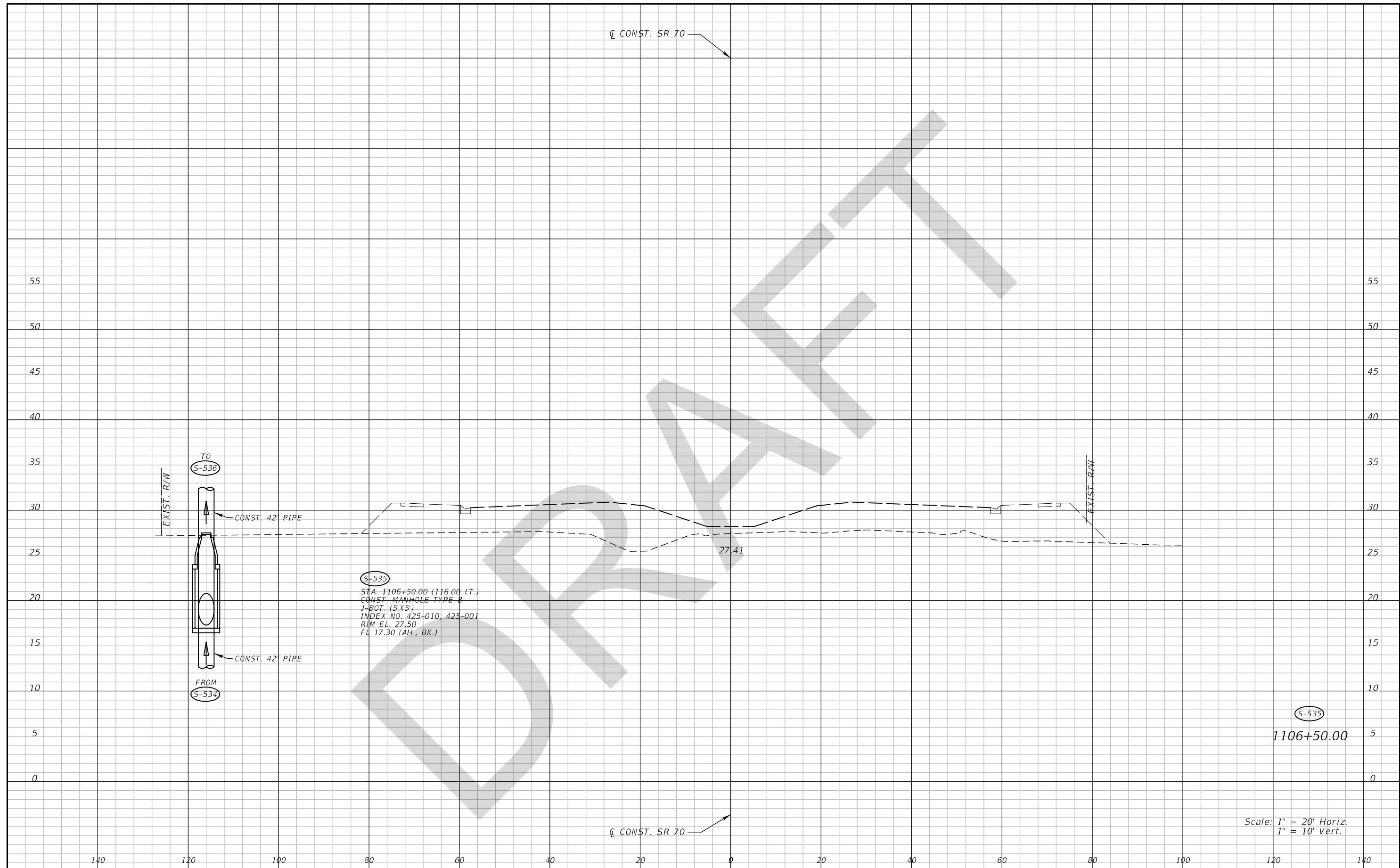


(S-534)  
 STA. 1105+02.00 (122.00 LT.)  
 CONST. MANHOLE TYPE 8  
 J-BOT. (5'X5')  
 INDEX NO. 425-010, 425-001  
 RIM EL. 25.00  
 FL 17.35 (AH, BK.)

(S-534)  
 1105+02.00

Scale: 1" = 20' Horiz.  
 1" = 10' Vert.

REVISIONS				ANDREW DOUGLAS ROBB, P.E. P.E. LICENSE NUMBER 57577 WANTMAN GROUP, INC. 3111 W DOCTOR M.L.K. Jr BLVD #375 TAMPA, FL 33607 CERTIFICATE OF AUTHORIZATION 6091	STATE OF FLORIDA DEPARTMENT OF TRANSPORTATION			<b>DRAINAGE STRUCTURES (8)</b>  <b>SR 70</b>	SHEET NO.  200
DATE	DESCRIPTION	DATE	DESCRIPTION		ROAD NO.	COUNTY	FINANCIAL PROJECT ID		
				SR 710	OKEECHOBEE	419344-3-52-01			



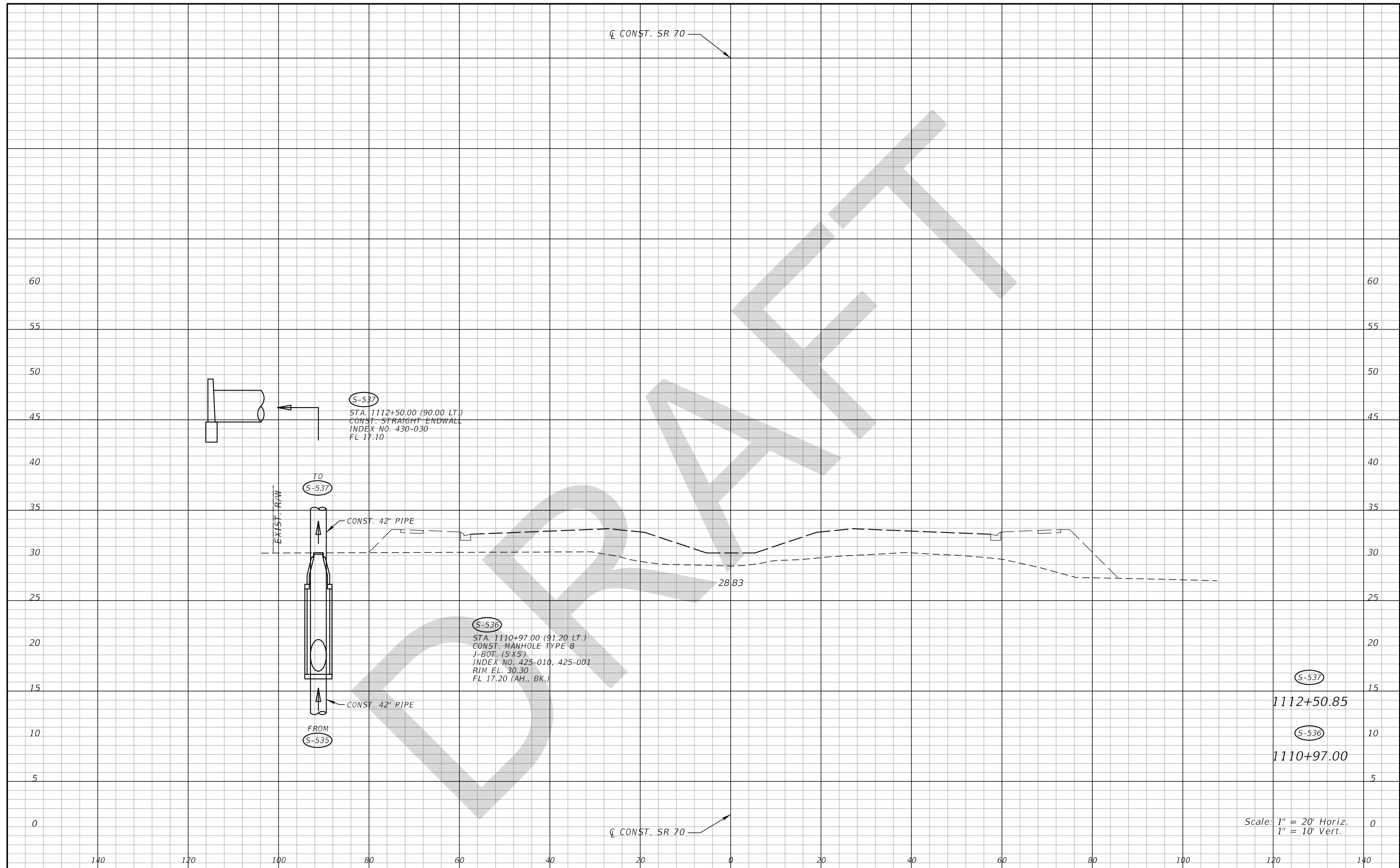
S-535  
 STA. 1106+50.00 (116.00 LT.)  
 CONST. MANHOLE TYPE B  
 J-BOT. (5'X5')  
 INDEX NO. 425-010, 425-001  
 RIM EL. 27.50  
 FL 17.30 (AH., BK.)

S-535  
 1106+50.00

Scale: 1" = 20' Horiz.  
 1" = 10' Vert.

REVISIONS				ANDREW DOUGLAS ROBB, P.E. P.E. LICENSE NUMBER 57577 WANTMAN GROUP, INC. 3111 W DOCTOR M.L.K. Jr BLVD #375 TAMPA, FL 33607 CERTIFICATE OF AUTHORIZATION 6091	STATE OF FLORIDA DEPARTMENT OF TRANSPORTATION			DRAINAGE STRUCTURES (9) SR 70	SHEET NO. 201
DATE	DESCRIPTION	DATE	DESCRIPTION		ROAD NO.	COUNTY	FINANCIAL PROJECT ID		
				SR 70	OKEECHOBEE	419344-3-52-01			

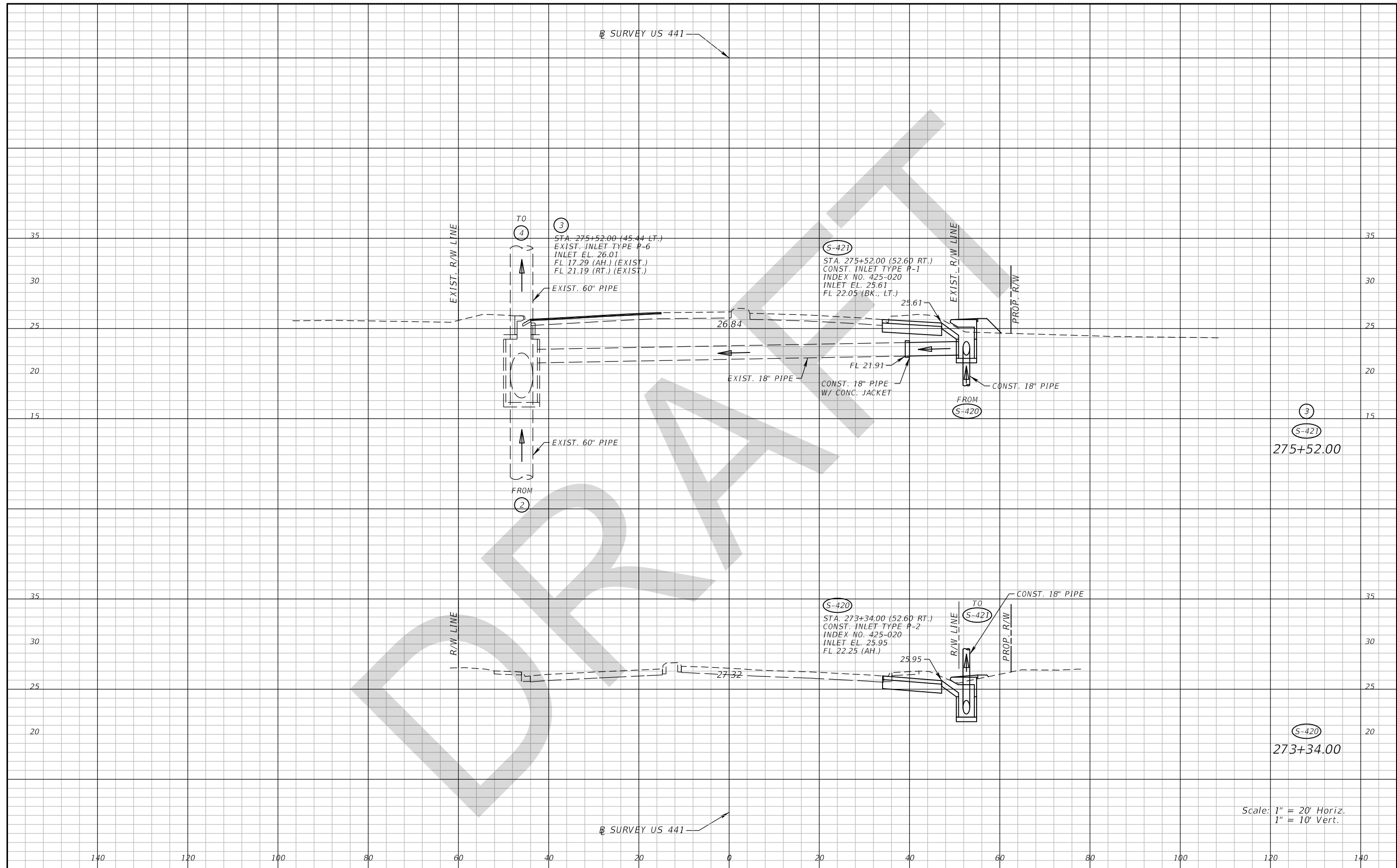
THE OFFICIAL RECORD OF THIS SHEET IS THE ELECTRONIC FILE DIGITALLY SIGNED AND SEALED UNDER RULE 61G15-23.004, F.A.C.



THE OFFICIAL RECORD OF THIS SHEET IS THE ELECTRONIC FILE DIGITALLY SIGNED AND SEALED UNDER RULE 61G15-23.004, F.A.C.

REVISIONS				ANDREW DOUGLAS ROBB, P.E. P.E. LICENSE NUMBER 57577 WANTMAN GROUP, INC. 3111 W DOCTOR M.L.K. Jr BLVD #375 TAMPA, FL 33607 CERTIFICATE OF AUTHORIZATION 6091	STATE OF FLORIDA DEPARTMENT OF TRANSPORTATION			<b>DRAINAGE STRUCTURES (10)</b>  <b>SR 70</b>	SHEET NO.  <b>202</b>
DATE	DESCRIPTION	DATE	DESCRIPTION		ROAD NO.	COUNTY	FINANCIAL PROJECT ID		
					SR 710	OKEECHOBEE	419344-3-52-01		

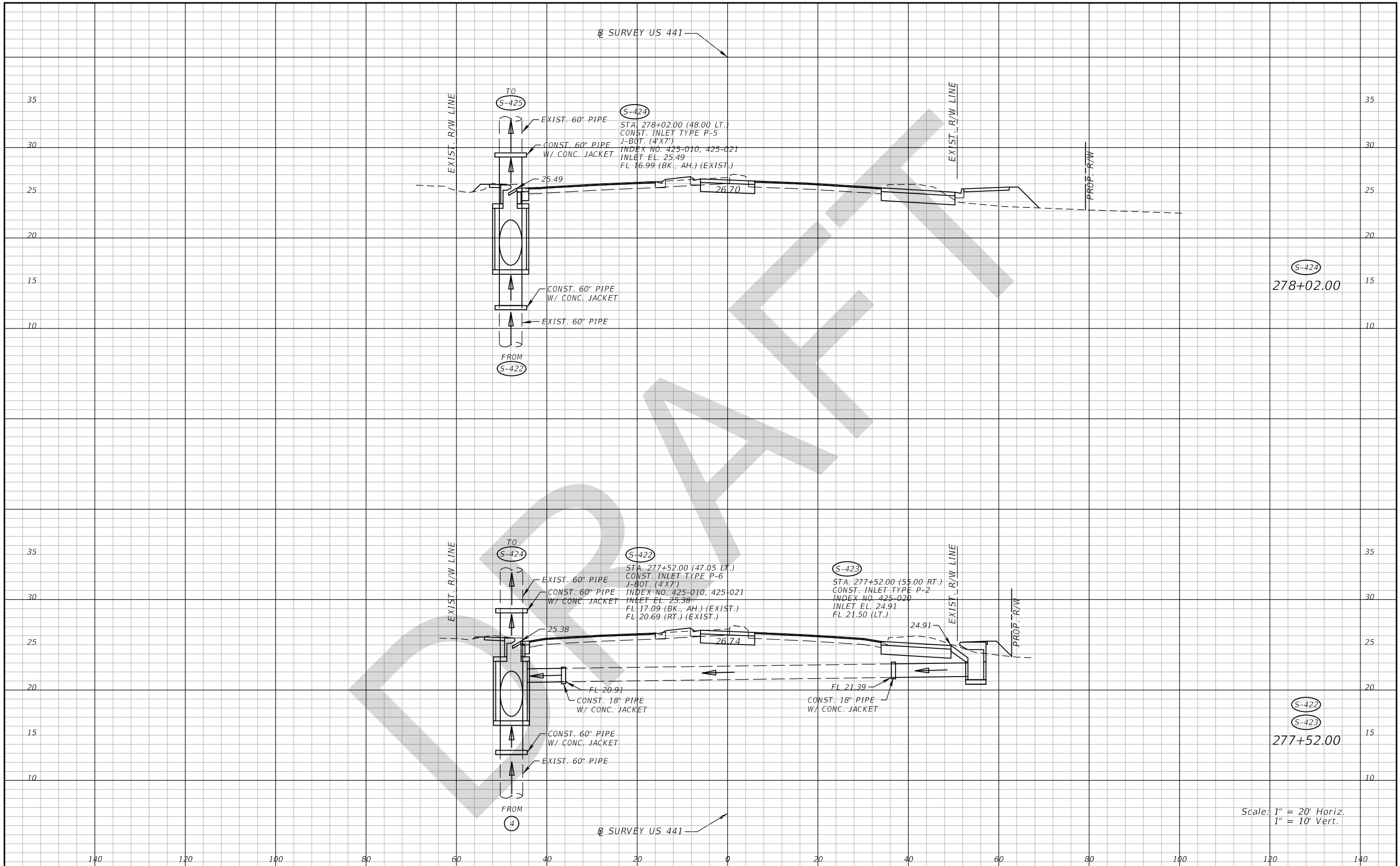




Scale: 1" = 20' Horiz.  
1" = 10' Vert.

REVISIONS				ANDREW DOUGLAS ROBB, P.E. P.E. LICENSE NUMBER 57577 WANTMAN GROUP, INC. 3111 W DOCTOR M.L.K. Jr BLVD #375 TAMPA, FL 33607 CERTIFICATE OF AUTHORIZATION 6091	STATE OF FLORIDA DEPARTMENT OF TRANSPORTATION			<b>DRAINAGE STRUCTURES (1)</b>  <b>US 441</b>	SHEET NO.  <b>203</b>
DATE	DESCRIPTION	DATE	DESCRIPTION		ROAD NO.	COUNTY	FINANCIAL PROJECT ID		
					SR 710	OKEECHOBEE	419344-3-52-01		

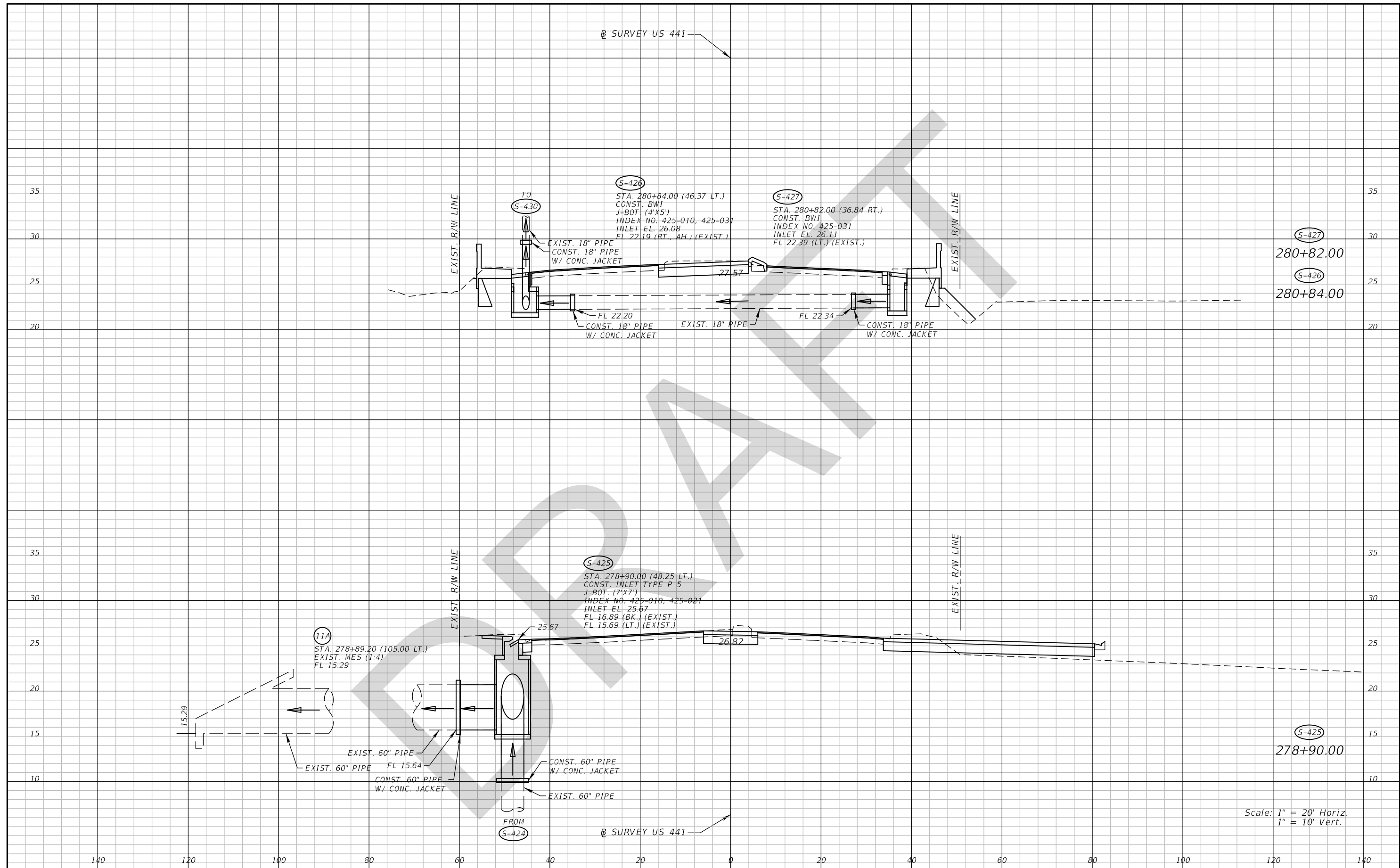
THE OFFICIAL RECORD OF THIS SHEET IS THE ELECTRONIC FILE DIGITALLY SIGNED AND SEALED UNDER RULE 61G15-23.004, F.A.C.



Scale: 1" = 20' Horiz.  
1" = 10' Vert.

REVISIONS				ANDREW DOUGLAS ROBB, P.E. P.E. LICENSE NUMBER 57577 WANTMAN GROUP, INC. 3111 W DOCTOR M.L.K. Jr BLVD #375 TAMPA, FL 33607 CERTIFICATE OF AUTHORIZATION 6091	STATE OF FLORIDA DEPARTMENT OF TRANSPORTATION			<b>DRAINAGE STRUCTURES (2)</b>  <b>US 441</b>	SHEET NO.  <b>204</b>
DATE	DESCRIPTION	DATE	DESCRIPTION		ROAD NO.	COUNTY	FINANCIAL PROJECT ID		
					SR 710	OKEECHOBEE	419344-3-52-01		

THE OFFICIAL RECORD OF THIS SHEET IS THE ELECTRONIC FILE DIGITALLY SIGNED AND SEALED UNDER RULE 61G15-23.004, F.A.C.



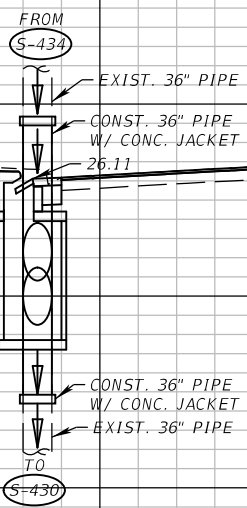
REVISIONS				ANDREW DOUGLAS ROBB, P.E. P.E. LICENSE NUMBER 57577 WANTMAN GROUP, INC. 3111 W DOCTOR M.L.K. Jr BLVD #375 TAMPA, FL 33607 CERTIFICATE OF AUTHORIZATION 6091	STATE OF FLORIDA DEPARTMENT OF TRANSPORTATION			<b>DRAINAGE STRUCTURES (3)</b> <b>US 441</b>	SHEET NO. <b>205</b>
DATE	DESCRIPTION	DATE	DESCRIPTION		ROAD NO.	COUNTY	FINANCIAL PROJECT ID		
					SR 710	OKEECHOBEE	419344-3-52-01		

Ⓟ SURVEY US 441

Ⓢ-432  
 STA. 285+03.00 (48.25 LT.)  
 CONST. INLET TYPE P-5  
 J-BOT. (3.5'X6')  
 INDEX NO. 425-010, 425-021  
 INLET EL. 26.11  
 FL 18.49 (AH.) (EXIST.)  
 FL 20.80 (BK.) (EXIST.)

EXIST. R/W LINE

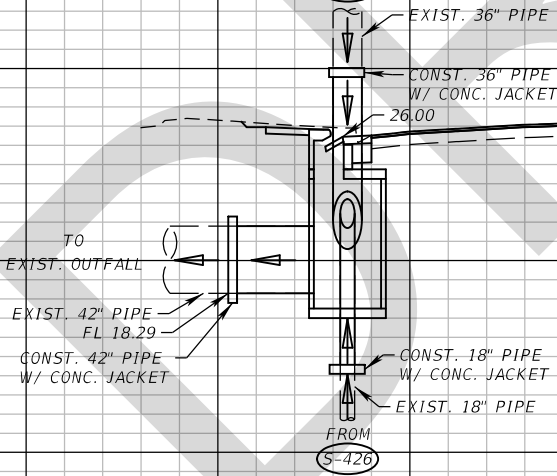
EXIST. R/W LINE



Ⓢ-432  
 285+03.00

Ⓢ-430  
 STA. 283+78.00 (48.25 LT.)  
 CONST. INLET TYPE P-5  
 J-BOT. (5'X7')  
 INDEX NO. 425-010, 425-021  
 INLET EL. 26.00  
 FL 18.29 (LT.) (EXIST.)  
 FL 20.60 (AH.) (EXIST.)  
 FL 21.69 (BK.) (EXIST.)

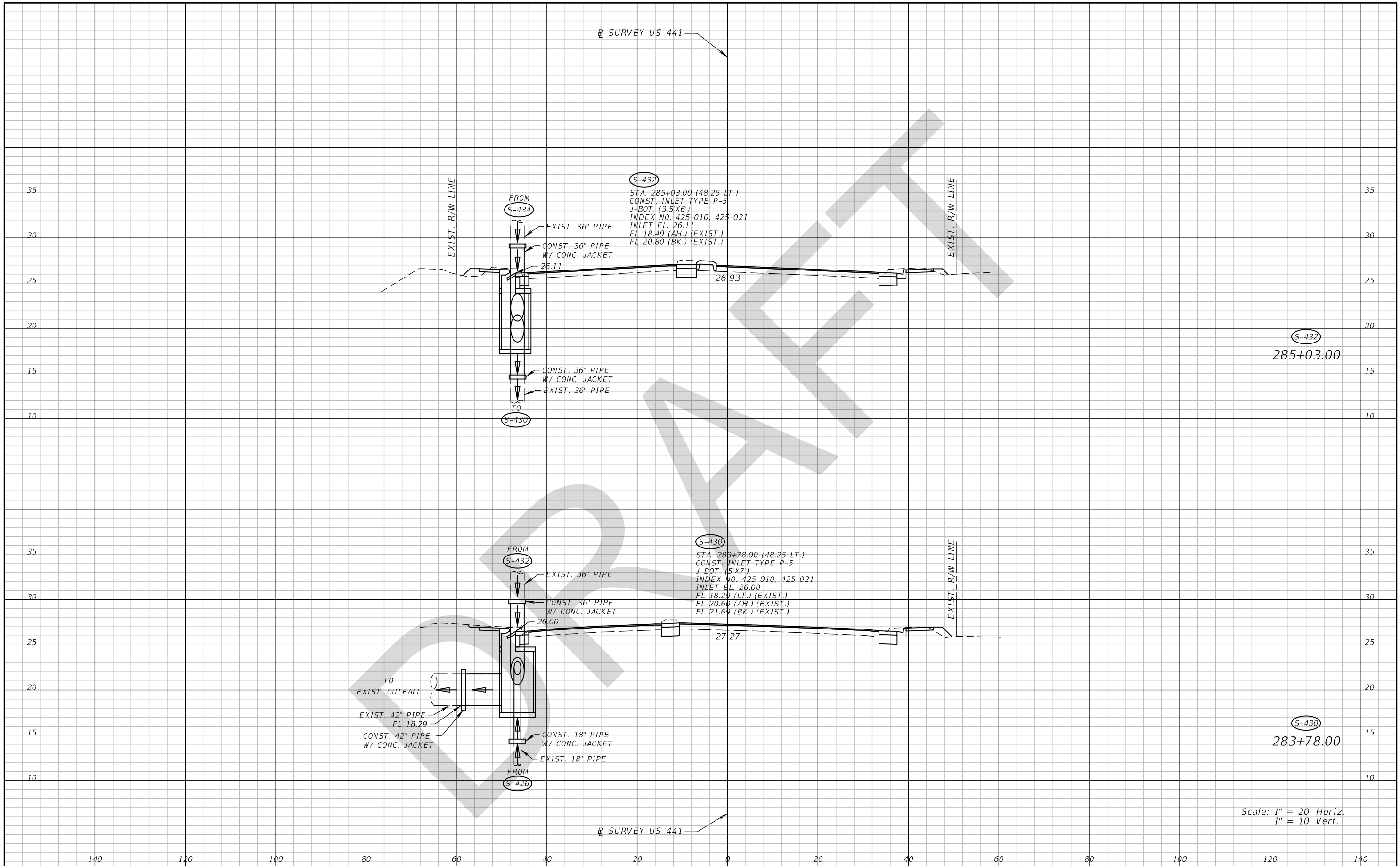
EXIST. R/W LINE



Ⓢ-430  
 283+78.00

Ⓟ SURVEY US 441

Scale: 1" = 20' Horiz.  
 1" = 10' Vert.



REVISIONS				ANDREW DOUGLAS ROBB, P.E. P.E. LICENSE NUMBER 57577 WANTMAN GROUP, INC. 3111 W DOCTOR M.L.K. Jr BLVD #375 TAMPA, FL 33607 CERTIFICATE OF AUTHORIZATION 6091	STATE OF FLORIDA DEPARTMENT OF TRANSPORTATION			DRAINAGE STRUCTURES (4) US 441	SHEET NO. 206
DATE	DESCRIPTION	DATE	DESCRIPTION		ROAD NO.	COUNTY	FINANCIAL PROJECT ID		
					SR 710	OKEECHOBEE	419344-3-52-01		

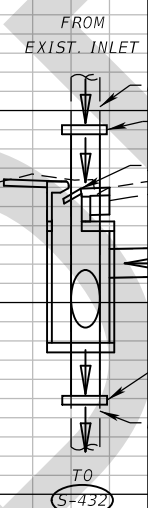
THE OFFICIAL RECORD OF THIS SHEET IS THE ELECTRONIC FILE DIGITALLY SIGNED AND SEALED UNDER RULE 61G15-23.004, F.A.C.

Ⓟ SURVEY US 441

Ⓟ SURVEY US 441

EXIST. R/W LINE

EXIST. R/W LINE



Ⓢ-434  
 STA. 285+62.00 (48.25 LT.)  
 CONST. INLET TYPE P-6  
 J-BOT. (3.5'X6')  
 INDEX NO. 425-010, 425-021  
 INLET EL. 25.93  
 FL 18.69 (AH, BK.) (EXIST.)  
 FL 21.29 (RT.) (EXIST.)

Ⓢ-433  
 STA. 285+62.00 (38.75 RT.)  
 CONST. INLET TYPE P-6  
 J-BOT. (3.5'X6')  
 INDEX NO. 425-010, 425-021  
 INLET EL. 25.90  
 FL 21.99 (LT.) (EXIST.)

26.88

25.90

EXIST. 18" PIPE

21.92

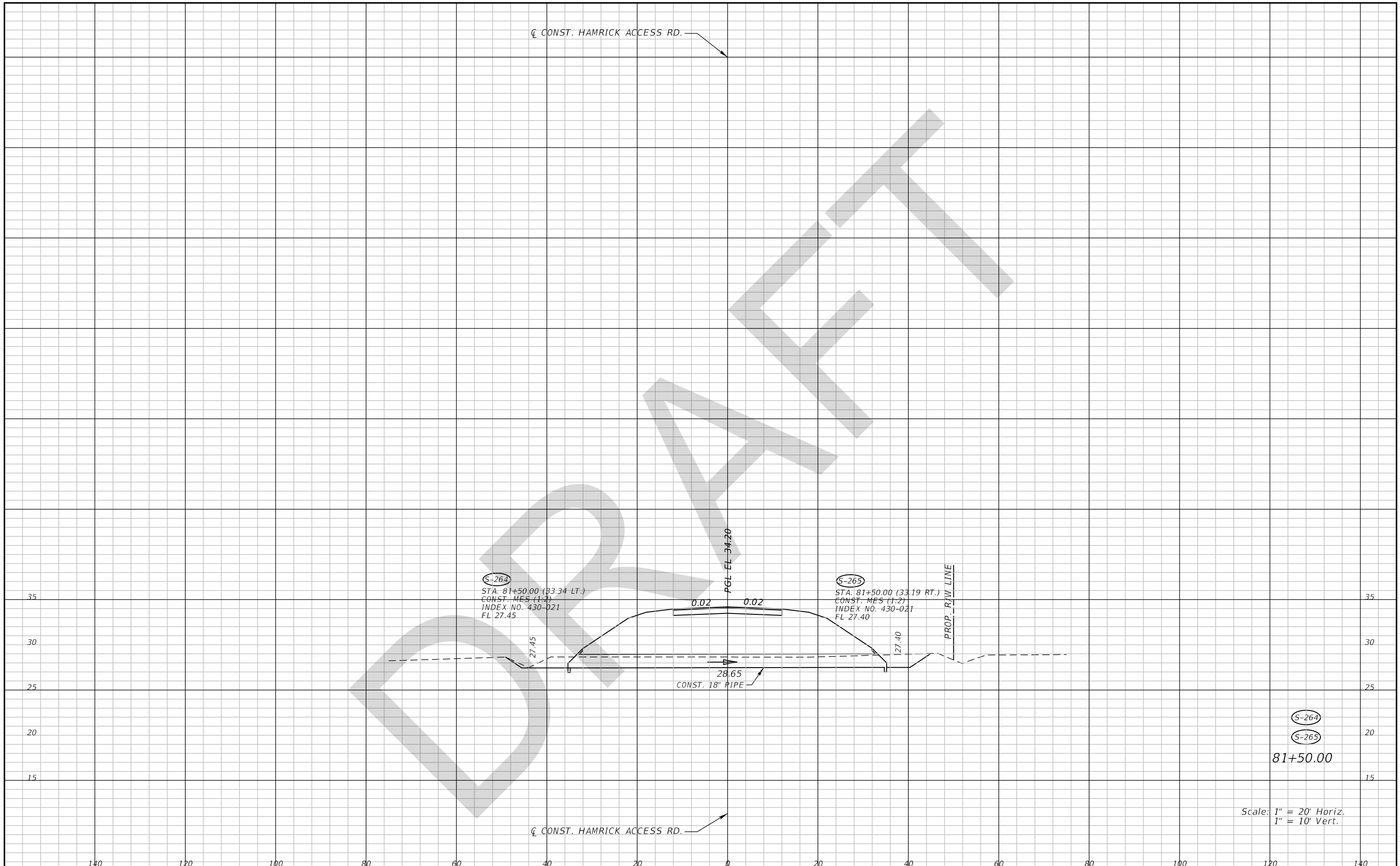
CONST. 18" PIPE W/ CONC. JACKET

Ⓢ-433  
 Ⓢ-434  
 285+62.00

Scale: 1" = 20' Horiz.  
 1" = 10' Vert.

REVISIONS				ANDREW DOUGLAS ROBB, P.E. P.E. LICENSE NUMBER 57577 WANTMAN GROUP, INC. 3111 W DOCTOR M.L.K. Jr BLVD #375 TAMPA, FL 33607 CERTIFICATE OF AUTHORIZATION 6091	STATE OF FLORIDA DEPARTMENT OF TRANSPORTATION			DRAINAGE STRUCTURES (5) US 441	SHEET NO. 207
DATE	DESCRIPTION	DATE	DESCRIPTION		ROAD NO.	COUNTY	FINANCIAL PROJECT ID		
					SR 710	OKEECHOBEE	419344-3-52-01		

THE OFFICIAL RECORD OF THIS SHEET IS THE ELECTRONIC FILE DIGITALLY SIGNED AND SEALED UNDER RULE 61G15-23.004, F.A.C.



S-264  
 STA: 81+50.00 (33.34 LT.)  
 CONST. MES (1:2)  
 INDEX NO. 430-021  
 FL 27.45

S-265  
 STA: 81+50.00 (33.19 RT.)  
 CONST. MES (1:2)  
 INDEX NO. 430-021  
 FL 27.40

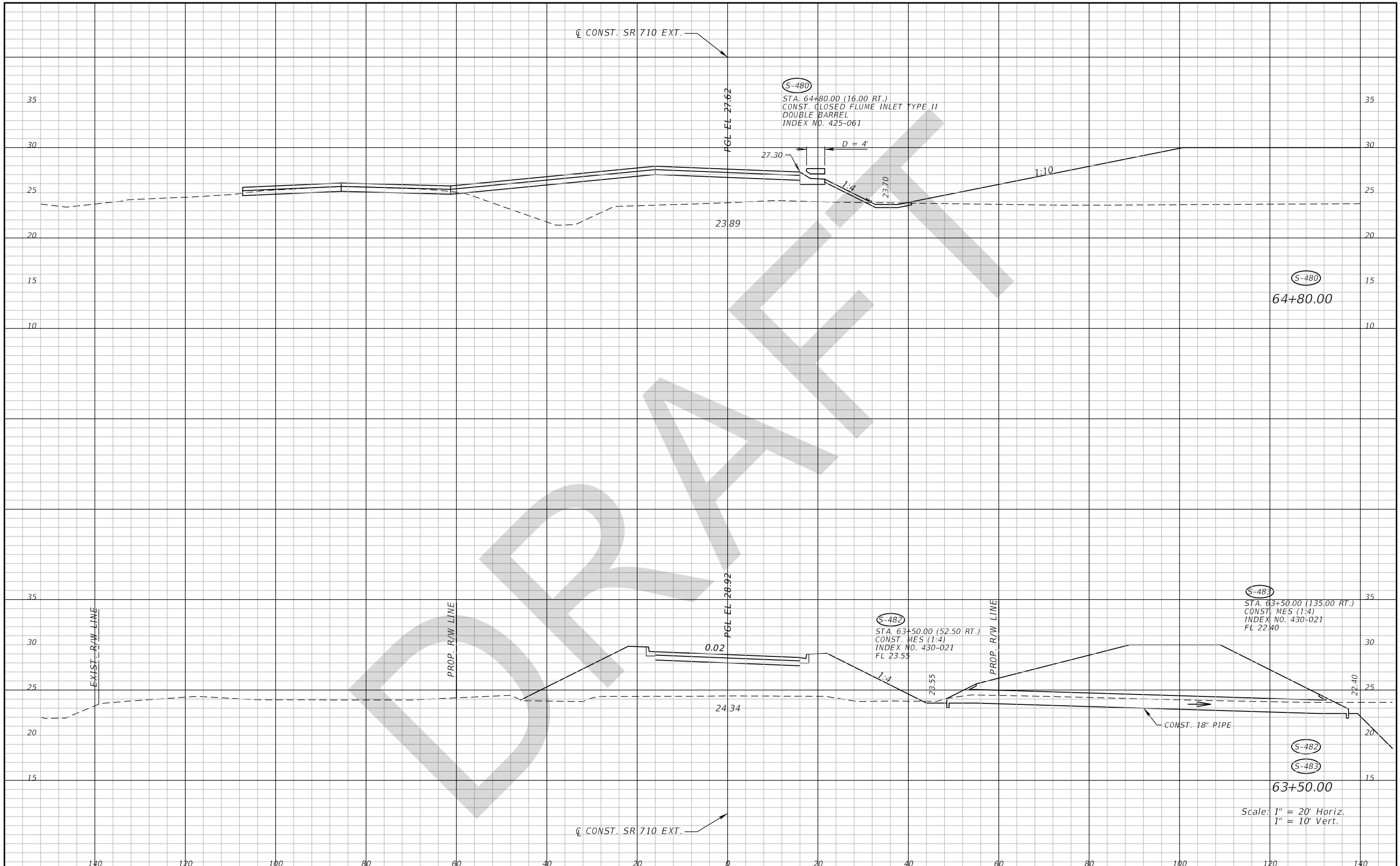
28.65  
 CONST. 18" PIPE

S-264  
 S-265  
 81+50.00

Scale: 1" = 20' Horiz.  
 1" = 10' Vert.

DATE		DESCRIPTION		REVISIONS		ANDREW DOUGLAS ROBB, P.E. P.E. LICENSE NUMBER 57577 WANTMAN GROUP, INC. 3111 W DOCTOR M.L.K. Jr BLVD #375 TAMPA, FL 33607 CERTIFICATE OF AUTHORIZATION 6091			STATE OF FLORIDA DEPARTMENT OF TRANSPORTATION			DRAINAGE STRUCTURES (1) HAMRICK ACCESS RD.		SHEET NO.
						ROAD NO.	COUNTY	FINANCIAL PROJECT ID	SR 710	OKEECHOBEE	419344-3-52-01			208

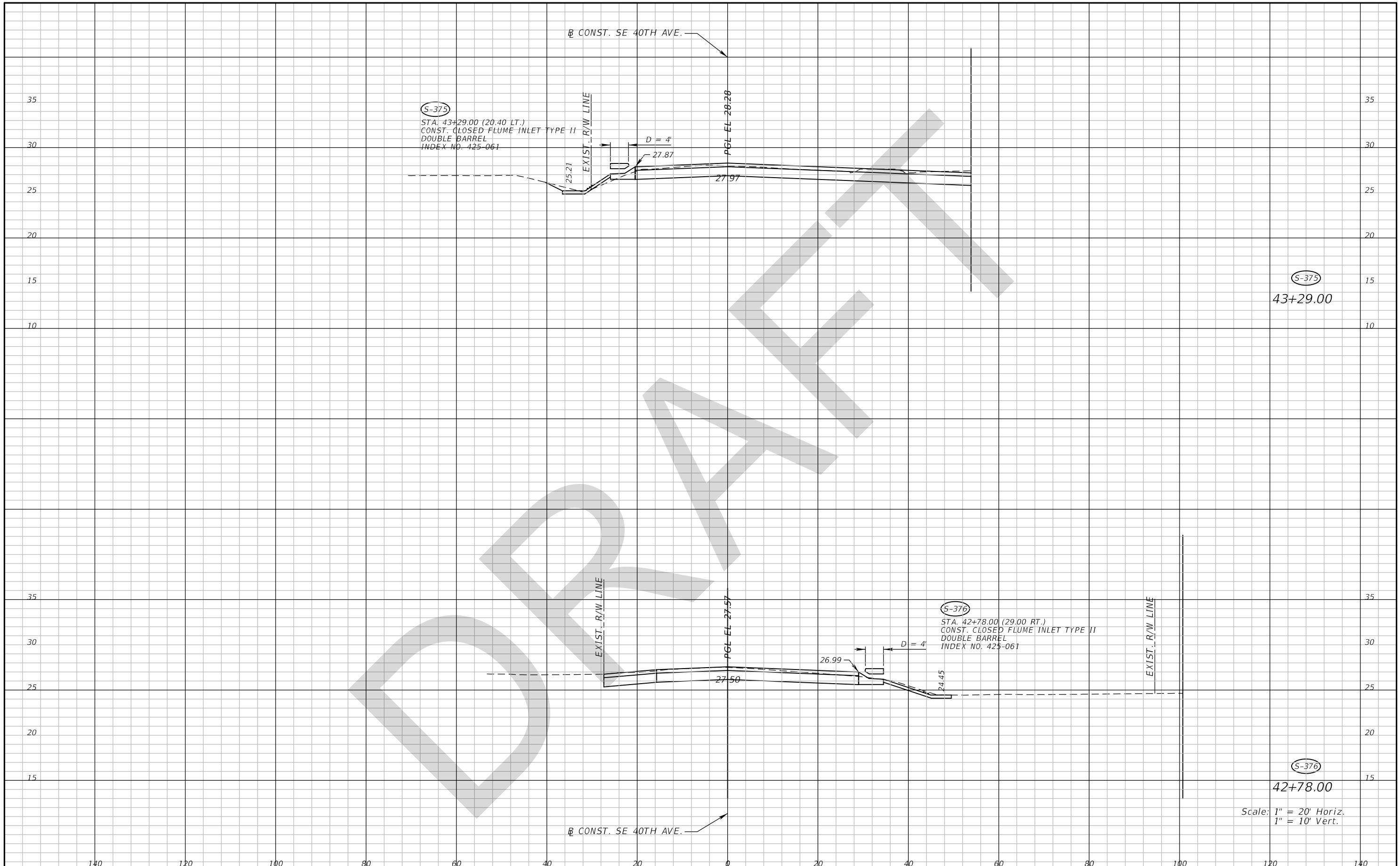
THE OFFICIAL RECORD OF THIS SHEET IS THE ELECTRONIC FILE DIGITALLY SIGNED AND SEALED UNDER RULE 61G15-23.004, F.A.C.



Scale: 1" = 20' Horiz.  
1" = 10' Vert.

DATE		DESCRIPTION		REVISIONS		ANDREW DOUGLAS ROBB, P.E. P.E. LICENSE NUMBER 57577 WANTMAN GROUP, INC. 3111 W DOCTOR M.L.K. Jr BLVD #375 TAMPA, FL 33607 CERTIFICATE OF AUTHORIZATION 6091	STATE OF FLORIDA DEPARTMENT OF TRANSPORTATION			DRAINAGE STRUCTURES (1) SR 710 EXT.	SHEET NO.  209
DATE	DESCRIPTION	DATE	DESCRIPTION	ROAD NO.	COUNTY		FINANCIAL PROJECT ID				
							SR 710	OKEECHOBEE	419344-3-52-01		

THE OFFICIAL RECORD OF THIS SHEET IS THE ELECTRONIC FILE DIGITALLY SIGNED AND SEALED UNDER RULE 61G15-23.004, F.A.C.



REVISIONS				ANDREW DOUGLAS ROBB, P.E. P.E. LICENSE NUMBER 57577 WANTMAN GROUP, INC. 3111 W DOCTOR M.L.K. Jr BLVD #375 TAMPA, FL 33607 CERTIFICATE OF AUTHORIZATION 6091	STATE OF FLORIDA DEPARTMENT OF TRANSPORTATION			DRAINAGE STRUCTURES (1) SE 40TH AVE	SHEET NO. 210
DATE	DESCRIPTION	DATE	DESCRIPTION		ROAD NO.	COUNTY	FINANCIAL PROJECT ID		
				SR 710	OKEECHOBEE	419344-3-52-01			

THE OFFICIAL RECORD OF THIS SHEET IS THE ELECTRONIC FILE DIGITALLY SIGNED AND SEALED UNDER RULE 61G15-23.004, F.A.C.

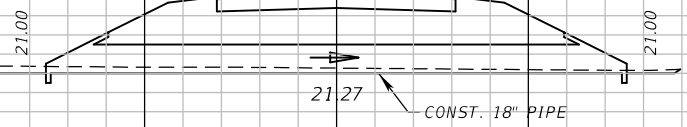


☉ CONST. CENTER ST.

5-553  
 STA. 61+58.75 (27.00 LT.)  
 CONST. MES (1:4)  
 INDEX NO. 430-021  
 FL 21.00

5-554  
 STA. 61+58.75 (26.25 RT.)  
 CONST. MES (1:4)  
 INDEX NO. 430-021  
 FL 21.00

PGL-EL 25.18

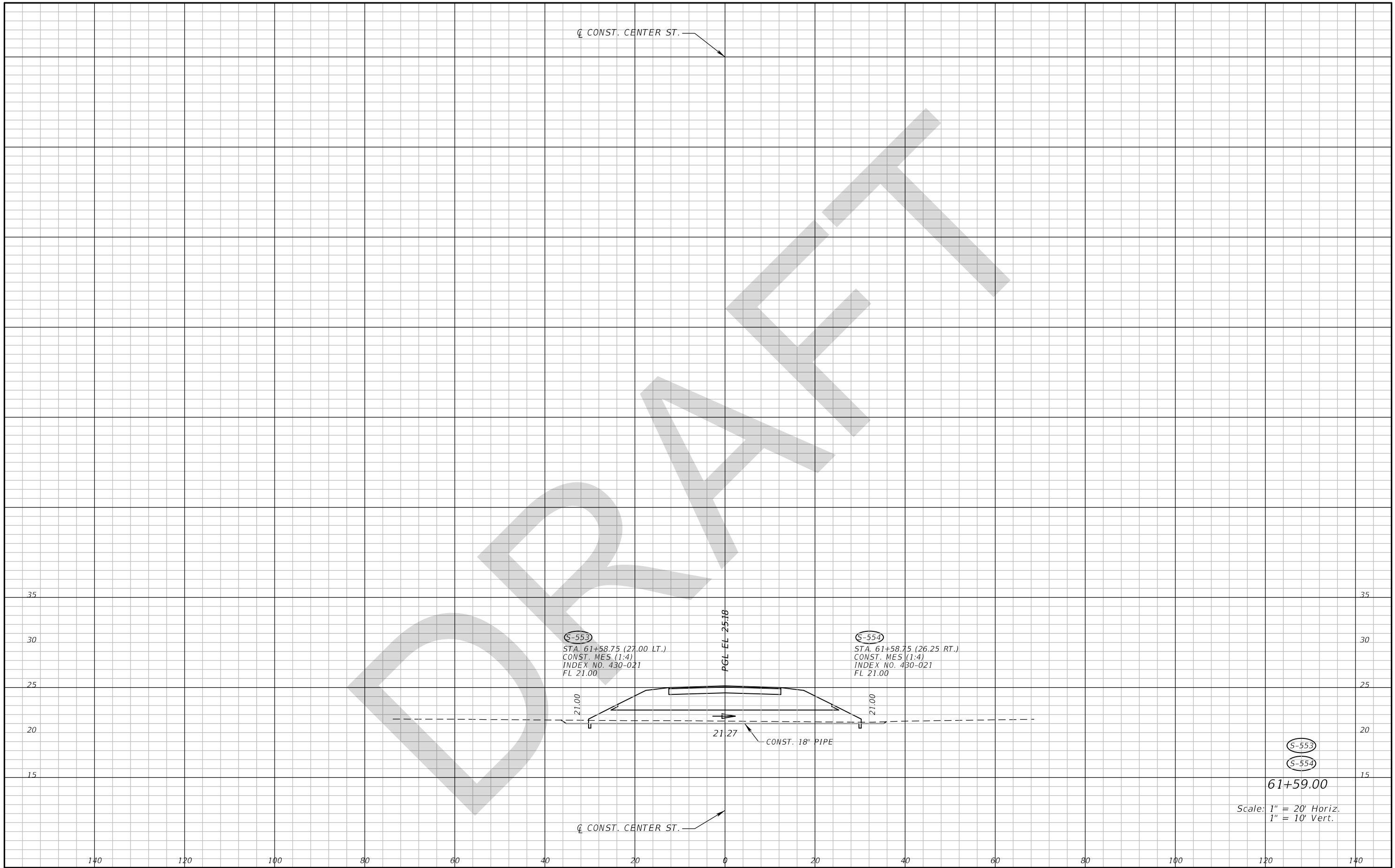


5-553  
 5-554

61+59.00

Scale: 1" = 20' Horiz.  
 1" = 10' Vert.

☉ CONST. CENTER ST.



DATE		DESCRIPTION		REVISIONS		ANDREW DOUGLAS ROBB, P.E. P.E. LICENSE NUMBER 57577 WANTMAN GROUP, INC. 3111 W DOCTOR M.L.K. Jr BLVD #375 TAMPA, FL 33607 CERTIFICATE OF AUTHORIZATION 6091	STATE OF FLORIDA DEPARTMENT OF TRANSPORTATION			<b>DRAINAGE STRUCTURES (1)</b> <b>CENTER ST.</b>	SHEET NO. <b>211</b>
DATE	DESCRIPTION	DATE	DESCRIPTION	ROAD NO.	COUNTY		FINANCIAL PROJECT ID				
							SR 710	OKEECHOBEE	419344-3-52-01		

THE OFFICIAL RECORD OF THIS SHEET IS THE ELECTRONIC FILE DIGITALLY SIGNED AND SEALED UNDER RULE 61G15-23.004, F.A.C.

CL FP&L DRIVEWAY

CL FP&L DRIVEWAY

S-333

STA. 50+58.75 (12.00 LT.)  
 CONST. CLOSED FLUME INLET TYPE II  
 SINGLE BARREL  
 INDEX NO. 425-061

D = 4'

25.28

27.57

PGL EL 27.79

27.74

D = 4'

24.80

S-334

STA. 50+68.00 (12.00 RT.)  
 CONST. CLOSED FLUME INLET TYPE II  
 SINGLE BARREL  
 INDEX NO. 425-061

25.44


S-333

50+60.00

S-334

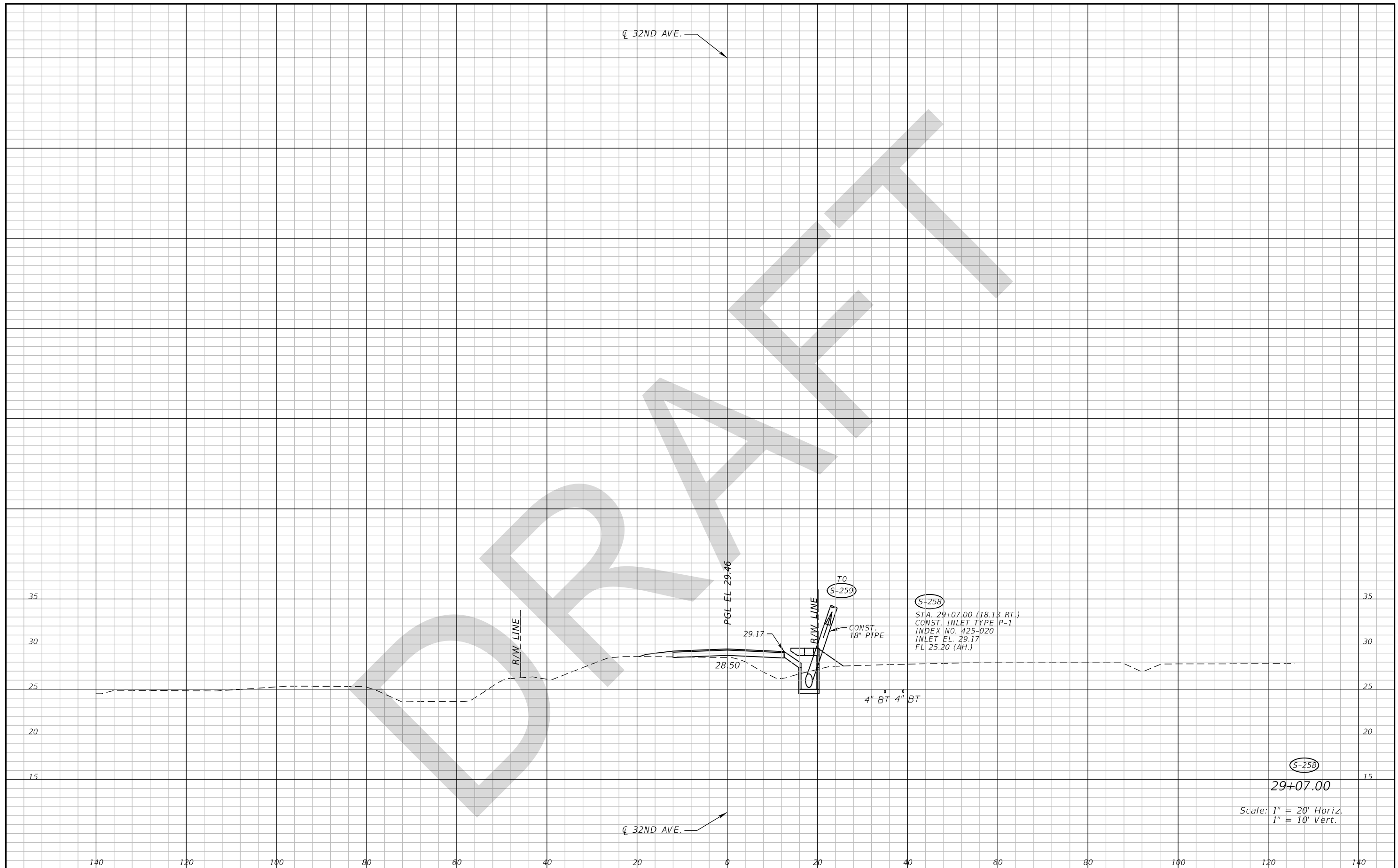
50+68.00

Scale: 1" = 20' Horiz.  
 1" = 10' Vert.



DATE		DESCRIPTION		REVISIONS		ANDREW DOUGLAS ROBB, P.E. P.E. LICENSE NUMBER 57577 WANTMAN GROUP, INC. 3111 W DOCTOR M.L.K. Jr BLVD #375 TAMPA, FL 33607 CERTIFICATE OF AUTHORIZATION 6091	STATE OF FLORIDA DEPARTMENT OF TRANSPORTATION			SHEET NO. 212
DATE	DESCRIPTION	DATE	DESCRIPTION	ROAD NO.	COUNTY		FINANCIAL PROJECT ID			
				SR 710	OKEECHOBEE	419344-3-52-01	<b>DRAINAGE STRUCTURES (1)</b> <b>FP&amp;L DRIVEWAY</b>			

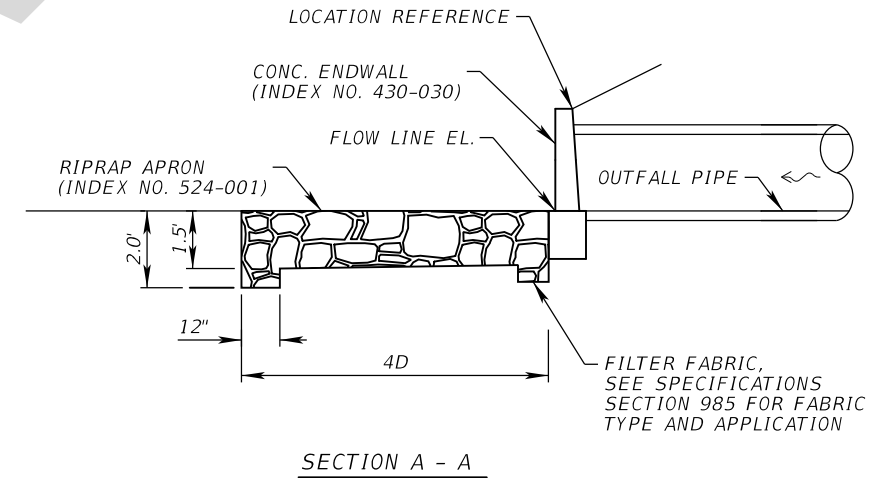
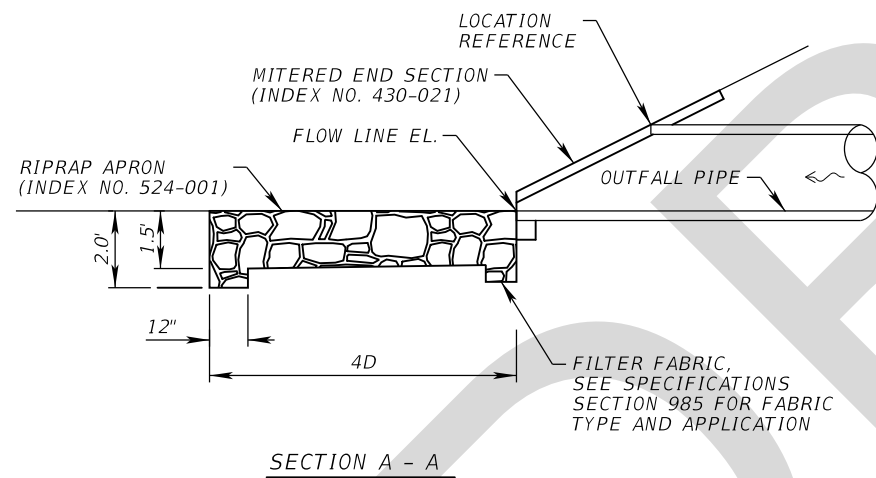
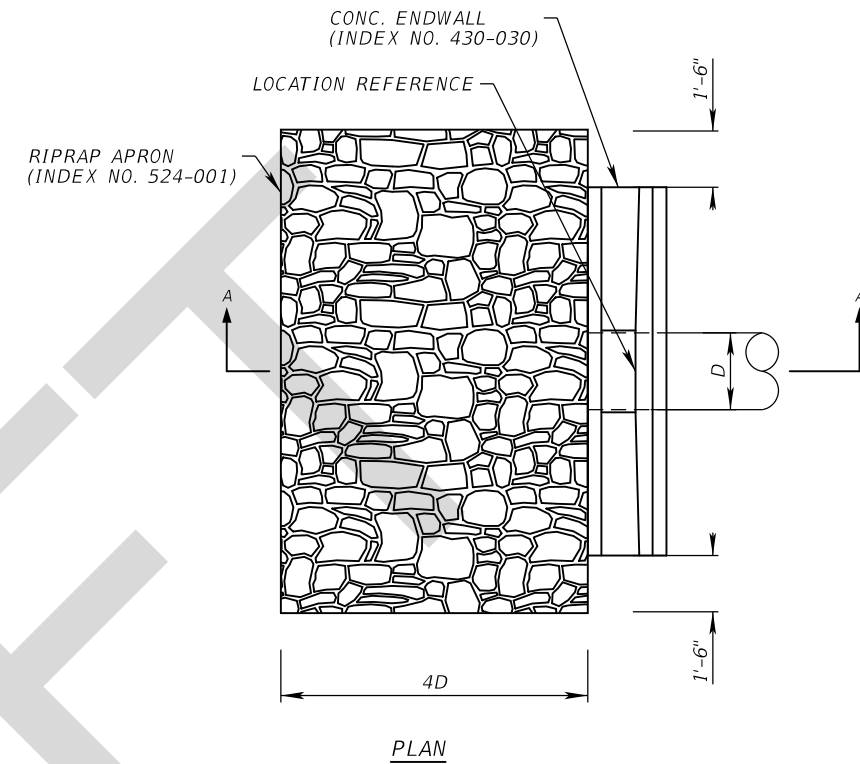
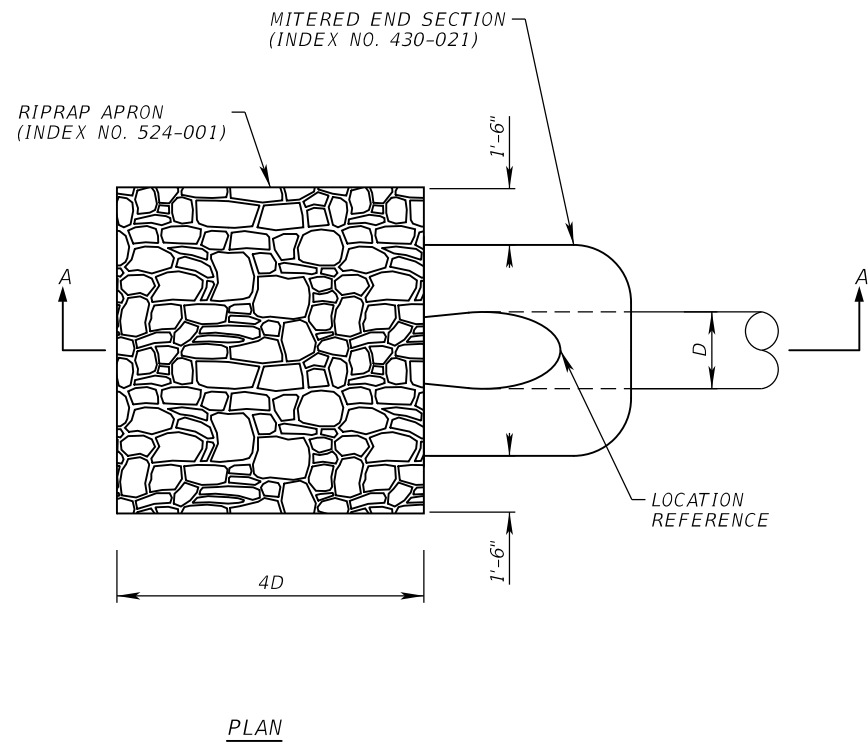
THE OFFICIAL RECORD OF THIS SHEET IS THE ELECTRONIC FILE DIGITALLY SIGNED AND SEALED UNDER RULE 61G15-23.004, F.A.C.



DATE		DESCRIPTION		REVISIONS		ANDREW DOUGLAS ROBB, P.E. P.E. LICENSE NUMBER 57577 WANTMAN GROUP, INC. 3111 W DOCTOR M.L.K. Jr BLVD #375 TAMPA, FL 33607 CERTIFICATE OF AUTHORIZATION 6091	STATE OF FLORIDA DEPARTMENT OF TRANSPORTATION			DRAINAGE STRUCTURES (1) 32ND AVE.	SHEET NO. 213
DATE	DESCRIPTION	DATE	DESCRIPTION	ROAD NO.	COUNTY		FINANCIAL PROJECT ID				
							SR 710	OKEECHOBEE	419344-3-52-01		

Scale: 1" = 20' Horiz.  
1" = 10' Vert.

THE OFFICIAL RECORD OF THIS SHEET IS THE ELECTRONIC FILE DIGITALLY SIGNED AND SEALED UNDER RULE 61G15-23.004, F.A.C.



STRUCTURE NUMBER

- CD-3
- CD-4
- CD-5
- CD-10
- CD-11
- S-106
- S-323A
- S-411

**OUTFALL RIPRAP**

REVISIONS				ANDREW DOUGLAS ROBB, P.E. P.E. LICENSE NUMBER 57577 WANTMAN GROUP, INC. 3111 W DOCTOR M.L.K. Jr BLVD #375 TAMPA, FL 33607 CERTIFICATE OF AUTHORIZATION 6091	STATE OF FLORIDA DEPARTMENT OF TRANSPORTATION			SHEET NO.  214
DATE	DESCRIPTION	DATE	DESCRIPTION		ROAD NO.	COUNTY	FINANCIAL PROJECT ID	
					SR 710	OKEECHOBEE	419344-3-52-01	

**SUMMARY OF SIDEDRAINS & MITERED END SECTIONS**

UPSTREAM SIDEDRAIN NO.	SKEW (DEG)	STA.	BASELINE	BARRELS	SIDE	OFFSET	FL	DOWNSTREAM SIDEDRAIN NO.	SKEW (DEG)	STA	SIDE	OFFSET	FL	MITERED END SECTION (EA)		REMARKS	
														18"	24"		
P F S-551	0	264+81.81	SURVEY SR 710	2	RT	42.28	21.20	S-550	0	268+37.34	RT	41.40	20.80		696	2	1:4
P F S-554	0	268+61.75	SURVEY SR 710	1	LT	36.73	21.25	S-553	0	269+15.00	LT	36.73	21.20	60		2	1:4
<b>SUMMARY</b>														<b>60</b>	<b>696</b>	<b>4</b>	

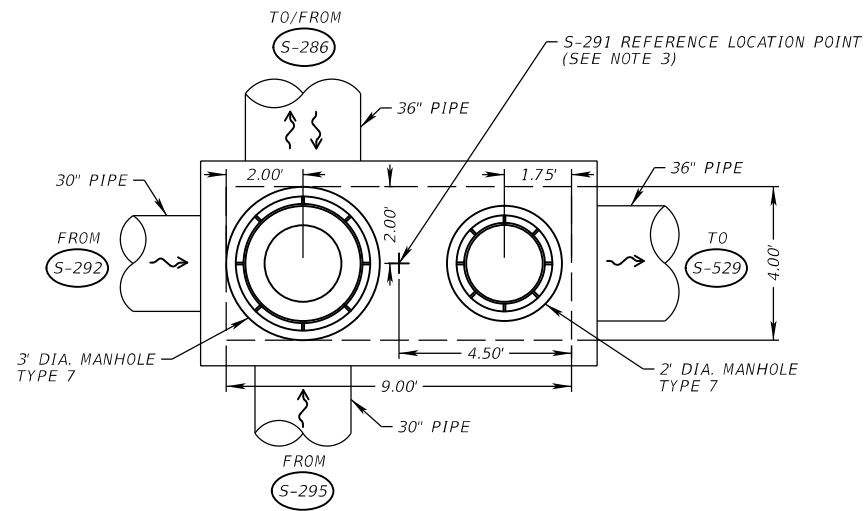
DRAFT

*SIDEDRAIN TABLE*

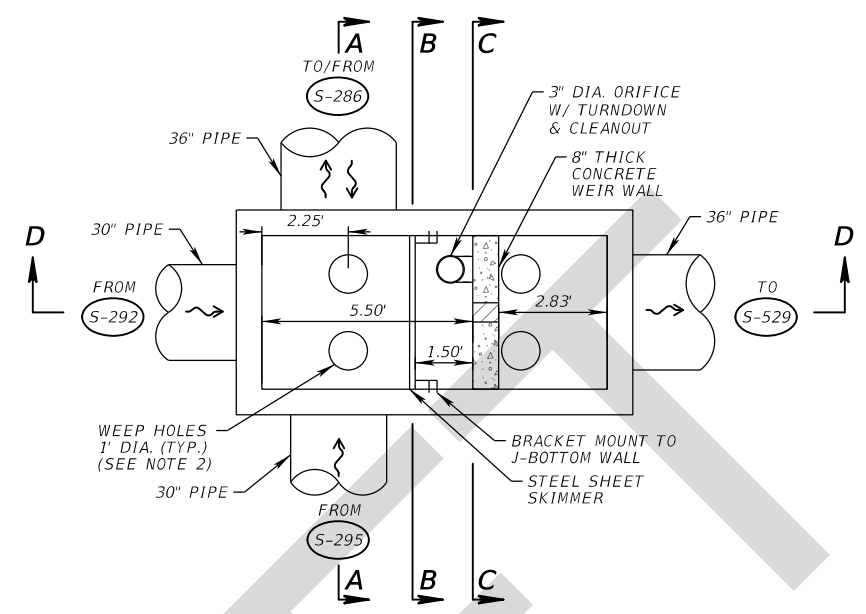
REVISIONS				ANDREW DOUGLAS ROBB, P.E. P.E. LICENSE NUMBER 57577 WANTMAN GROUP, INC. 3111 W DOCTOR M.L.K. Jr BLVD #375 TAMPA, FL 33607 CERTIFICATE OF AUTHORIZATION 6091	STATE OF FLORIDA DEPARTMENT OF TRANSPORTATION			DRAINAGE DETAILS	SHEET NO.
DATE	DESCRIPTION	DATE	DESCRIPTION		ROAD NO.	COUNTY	FINANCIAL PROJECT ID		
					SR 710	OKEECHOBEE	419344-3-52-01		215

THE OFFICIAL RECORD OF THIS SHEET IS THE ELECTRONIC FILE DIGITALLY SIGNED AND SEALED UNDER RULE 61G15-23.004, F.A.C.

DIRECTION OF STATIONING



PLAN VIEW  
NTS

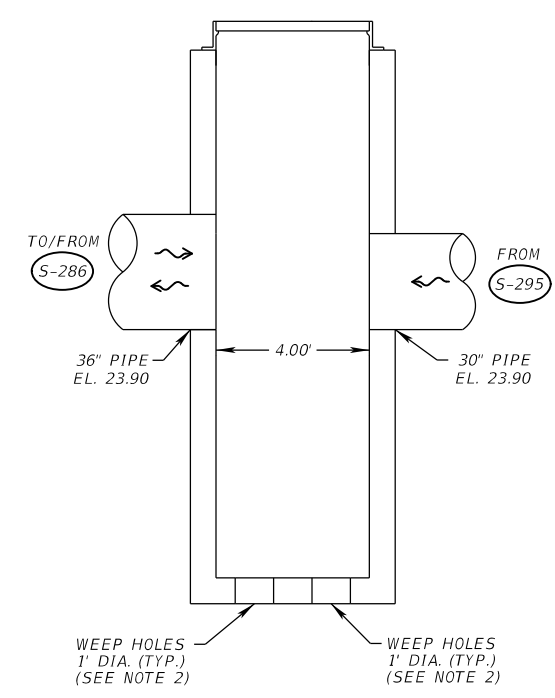


TOP VIEW  
NTS

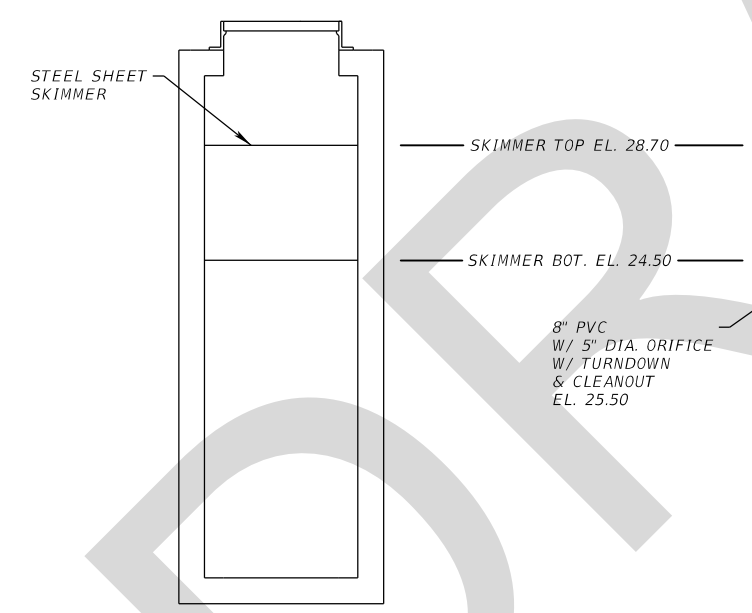
- NOTES
- J-BOTTOM (4.0'X9.0') WITH DOUBLE MANHOLE TYPE 7 TOPS INDEX NO. 425-001, 425-010
  - FOR WEEP HOLE SEE INDEX 425-001
  - S-291 REFERENCE LOCATION POINT AT STA 632+40.00 (57.00 LT.) Q CONST. SR 710
  - FOR ADDITIONAL DETAILS SEE INDEX NO. 425-001, 425-010, 425-070
  - BASIN 3

POND 3

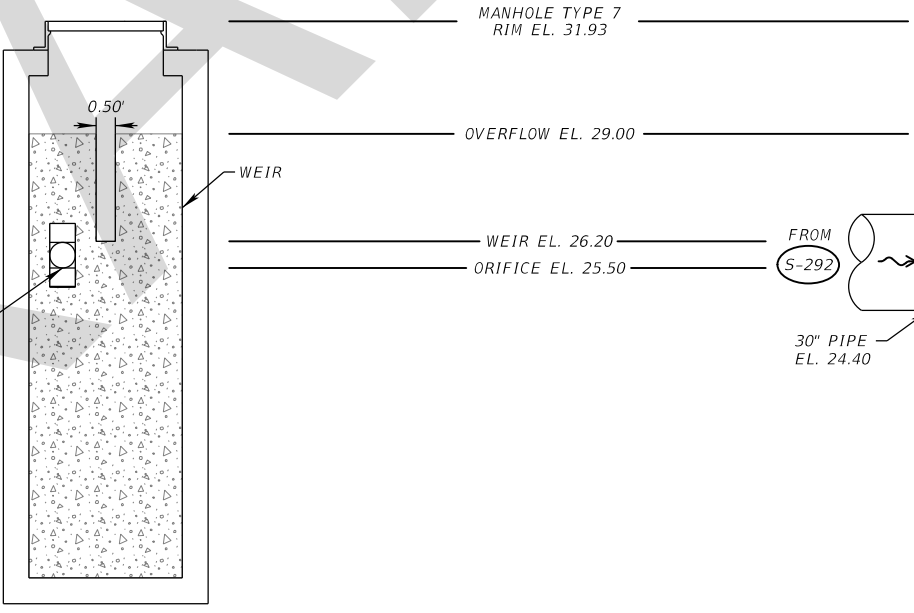
- TOB 30.00
- 25YR-72HR DHW 28.32
- 100YR-72HR DHW 28.65



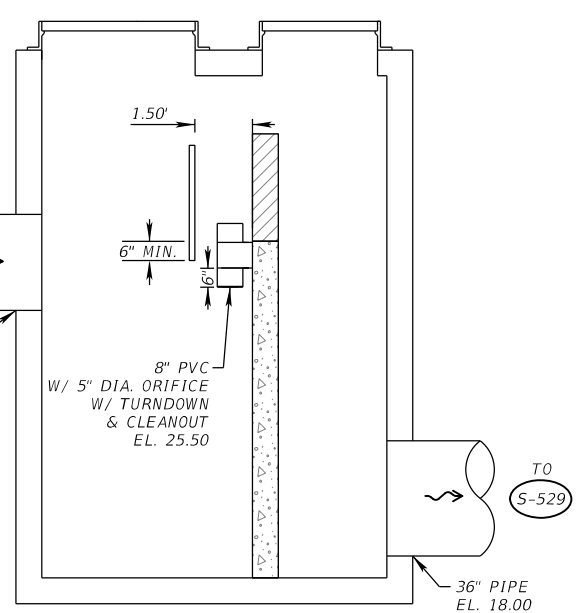
SECTION A-A  
NTS



SECTION B-B  
NTS




SECTION C-C  
NTS



SECTION D-D  
NTS

LEGEND:



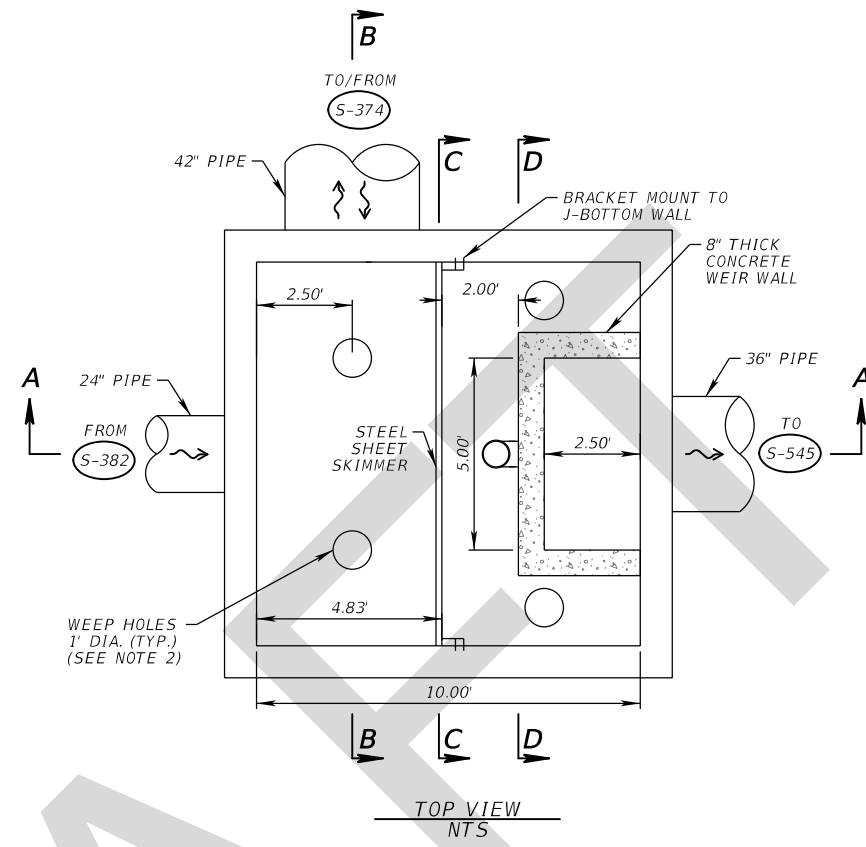
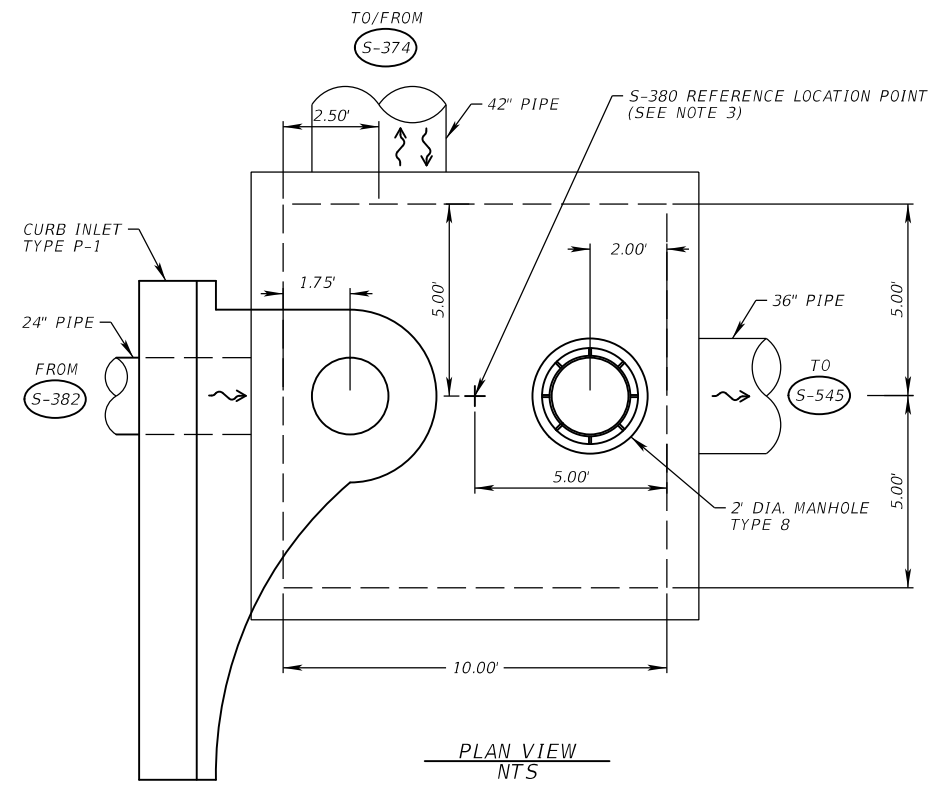
S-291 DETAIL SHEET  
NTS

BASIN 3 SMART BOX

REVISIONS				ANDREW DOUGLAS ROBB, P.E. P.E. LICENSE NUMBER 57577 WANTMAN GROUP, INC. 3111 W DOCTOR M.L.K. Jr BLVD #375 TAMPA, FL 33607 CERTIFICATE OF AUTHORIZATION 6091	STATE OF FLORIDA DEPARTMENT OF TRANSPORTATION			SHEET NO.  216
DATE	DESCRIPTION	DATE	DESCRIPTION		ROAD NO.	COUNTY	FINANCIAL PROJECT ID	
					SR 710	OKEECHOBEE	419344-3-52-01	

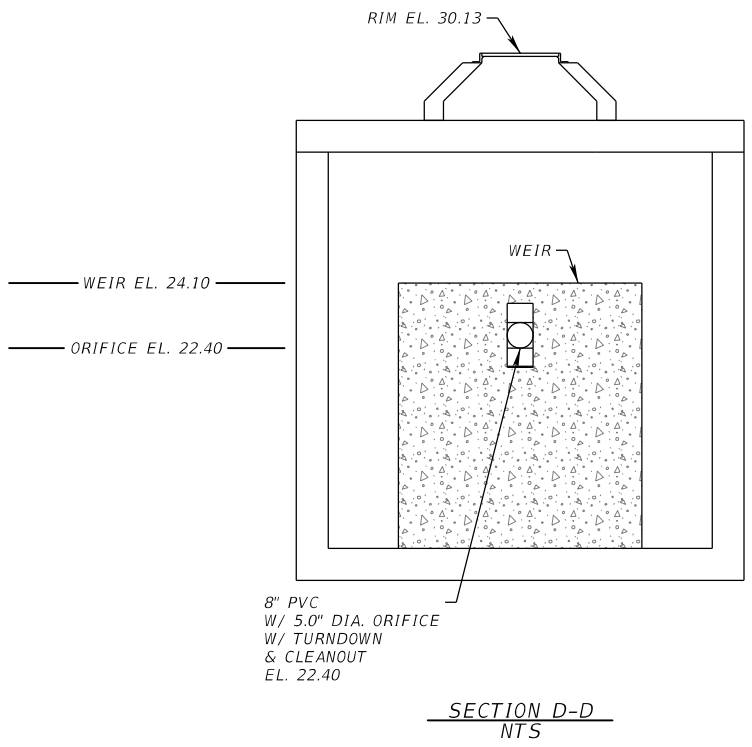
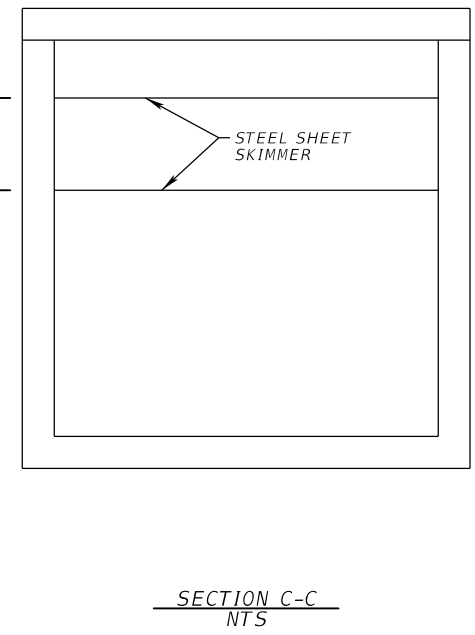
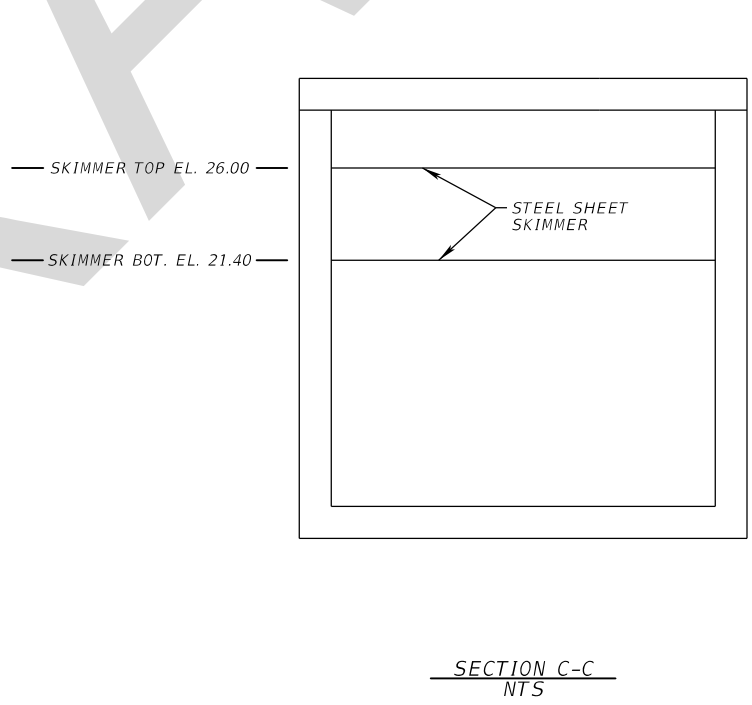
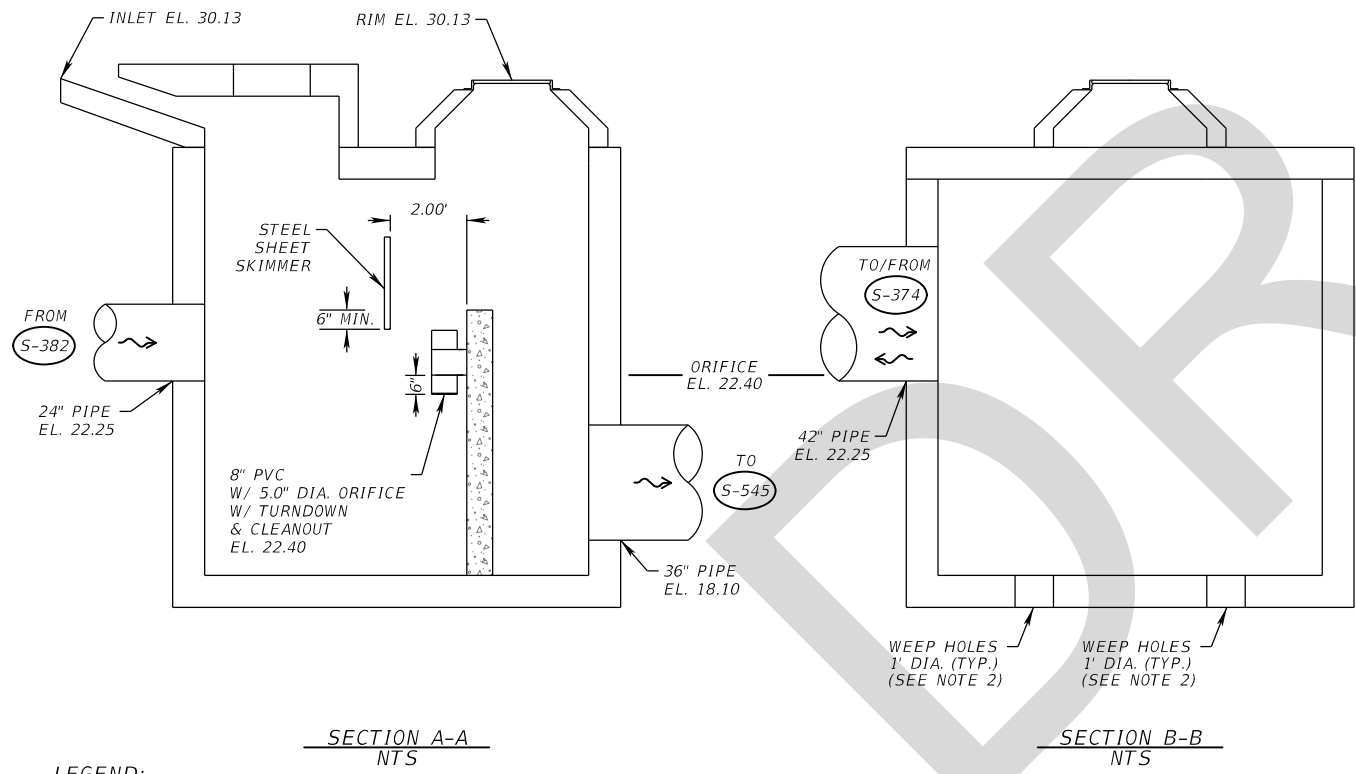
THE OFFICIAL RECORD OF THIS SHEET IS THE ELECTRONIC FILE DIGITALLY SIGNED AND SEALED UNDER RULE 61G15-23.004, F.A.C.

DIRECTION OF STATIONING



- NOTES**
- J-BOTTOM (10.0'X10.0') WITH MANHOLE TYPE 8 AND CURB INLET TYPE P-1 INDEX NO. 425-001, 425-010, 425-020
  - FOR WEEP HOLE SEE INDEX 425-001
  - S-380 CENTER REFERENCE LOCATION POINT AT STA 681+60.00 (62.05 LT.) Q CONST. SR 710
  - FOR ADDITIONAL DETAILS SEE INDEX NO. 425-001, 425-010, 425-070
  - BASIN 4

- POND 4**
- TOB 30.00
  - 25YR-72HR DHW 25.71
  - 100YR-72HR DHW 25.89



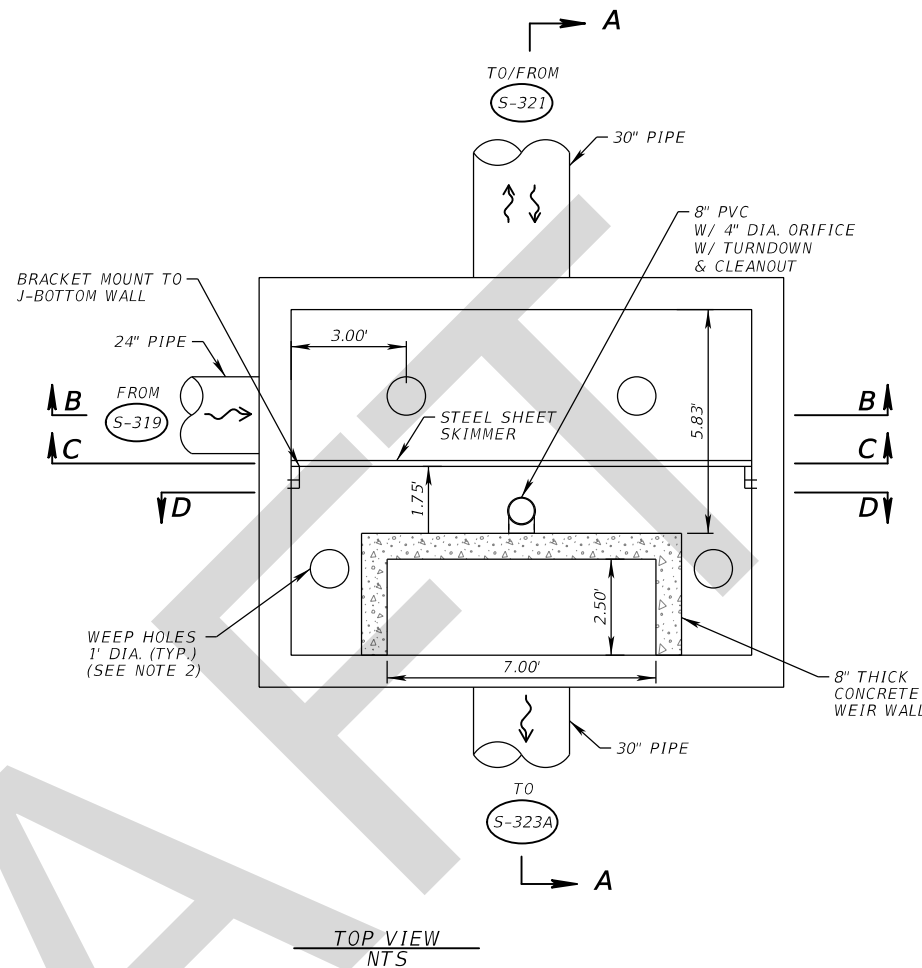
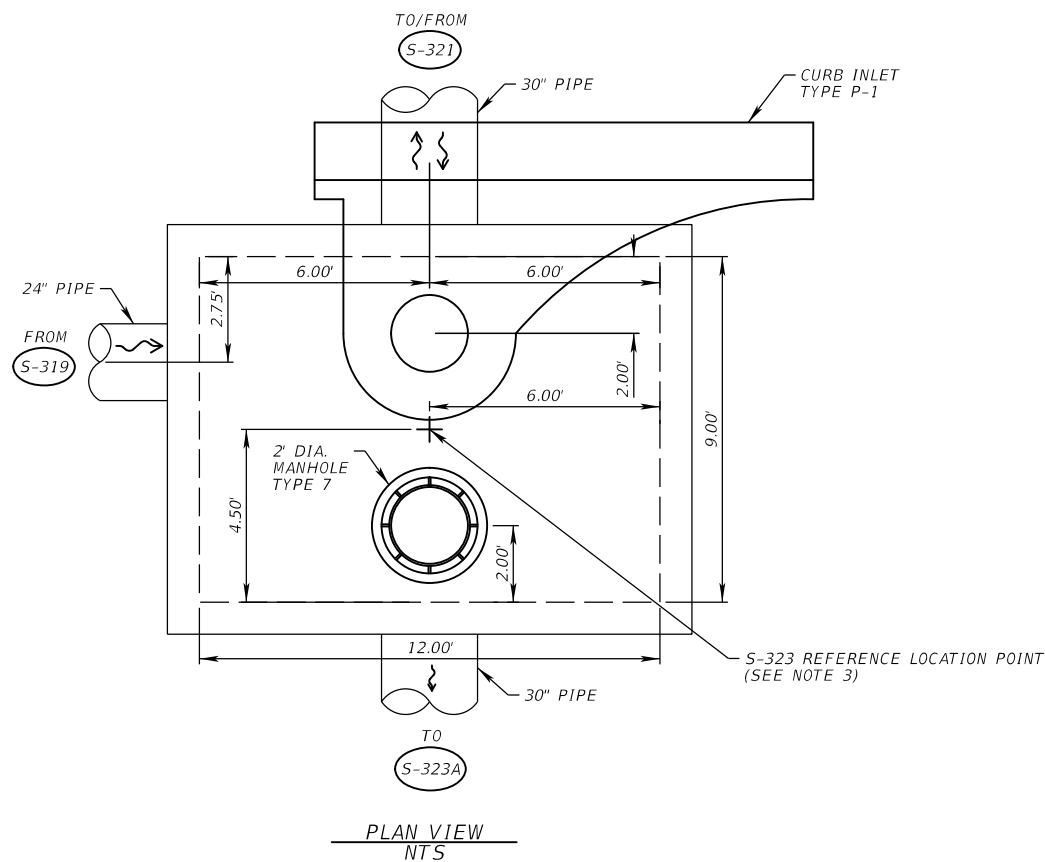
**S-380 DETAIL SHEET**  
NTS

**BASIN 4 SMART BOX**

REVISIONS				ANDREW DOUGLAS ROBB, P.E. P.E. LICENSE NUMBER 57577 WANTMAN GROUP, INC. 3111 W DOCTOR M.L.K. Jr BLVD #375 TAMPA, FL 33607 CERTIFICATE OF AUTHORIZATION 6091	STATE OF FLORIDA DEPARTMENT OF TRANSPORTATION			SHEET NO.  217
DATE	DESCRIPTION	DATE	DESCRIPTION		ROAD NO.	COUNTY	FINANCIAL PROJECT ID	
					SR 710	OKEECHOBEE	419344-3-52-01	

THE OFFICIAL RECORD OF THIS SHEET IS THE ELECTRONIC FILE DIGITALLY SIGNED AND SEALED UNDER RULE 61G15-23.004, F.A.C.

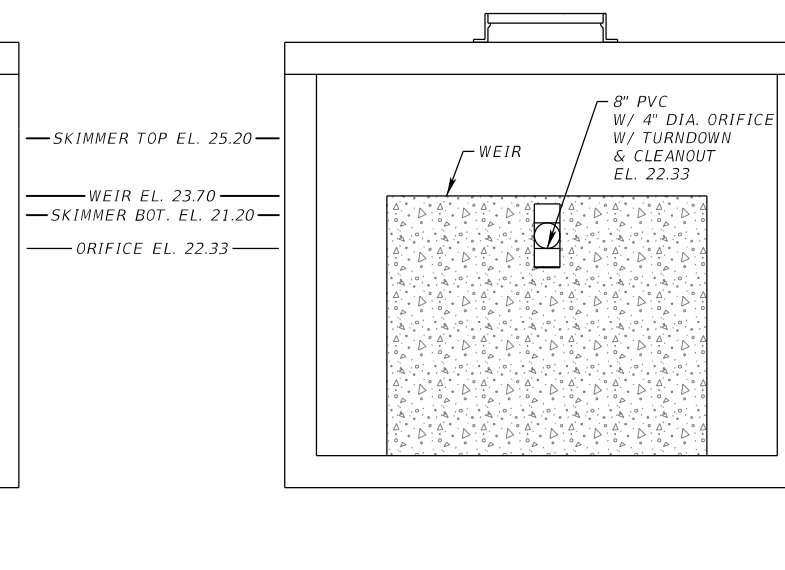
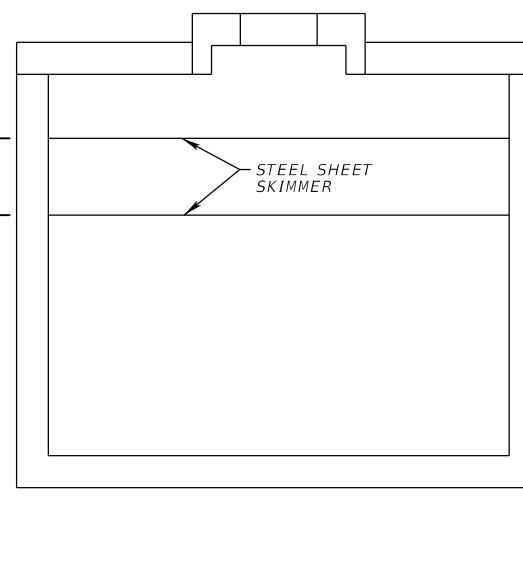
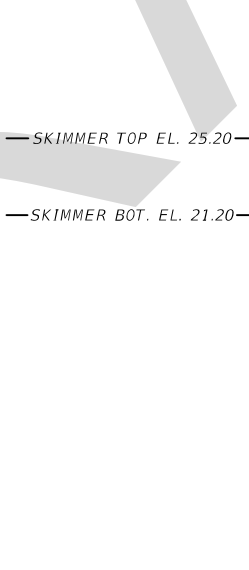
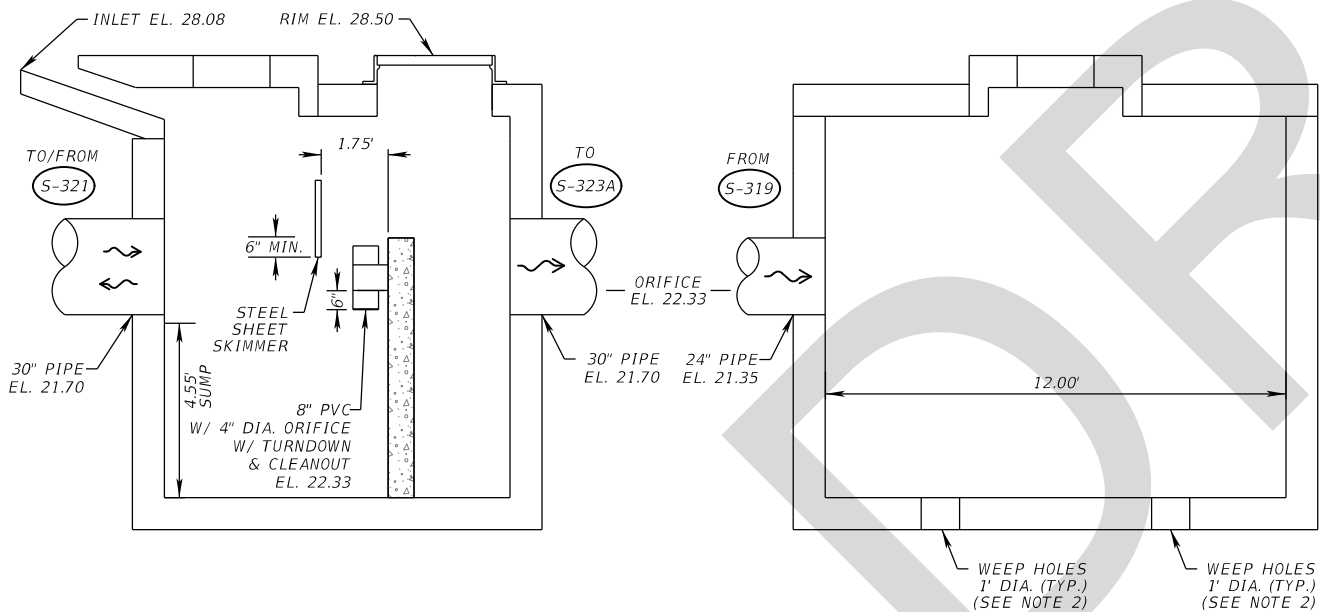
DIRECTION OF STATIONING



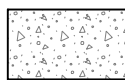
- NOTES**
- J-BOTTOM (9.0'X12.0') WITH MANHOLE TYPE 7 AND CURB INLET TYPE P-1 INDEX NO. 425-001, 425-010, 425-020
  - FOR WEEP HOLE SEE INDEX 425-001
  - S-323 CENTER REFERENCE LOCATION POINT AT STA 640+13.40 (53.75 RT.) Q CONST. SR 710
  - FOR ADDITIONAL DETAILS SEE INDEX NO. 425-001, 425-010, 425-070
  - BASIN 3C

**POND 3C**

- TOB 26.83
- 25YR-72HR DHW 25.01
- 100YR-72HR DHW 25.18



**LEGEND:**



WEIR

**SECTION A-A NTS**

**SECTION B-B NTS**

**SECTION C-C NTS**

**SECTION D-D NTS**

**S-323 DETAIL SHEET NTS**

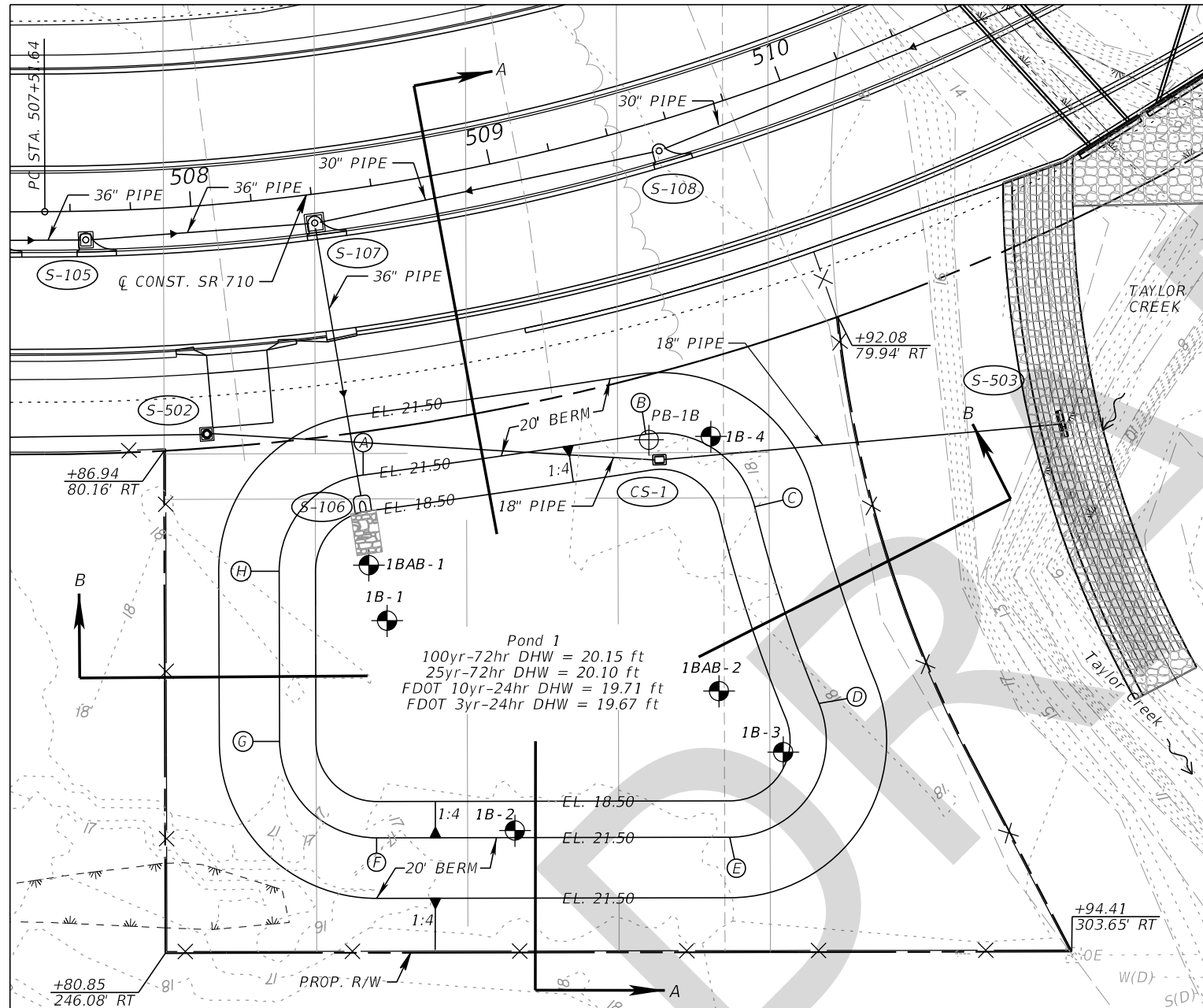
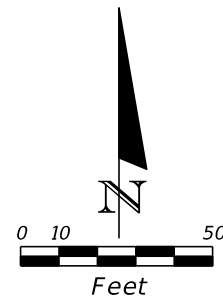
**BASIN 3C SMART BOX**

REVISIONS				ANDREW DOUGLAS ROBB, P.E. P.E. LICENSE NUMBER 57577 WANTMAN GROUP, INC. 3111 W DOCTOR M.L.K. Jr BLVD #375 TAMPA, FL 33607 CERTIFICATE OF AUTHORIZATION 6091	STATE OF FLORIDA DEPARTMENT OF TRANSPORTATION			SHEET NO.  218
DATE	DESCRIPTION	DATE	DESCRIPTION		ROAD NO.	COUNTY	FINANCIAL PROJECT ID	
					SR 710	OKEECHOBEE	419344-3-52-01	

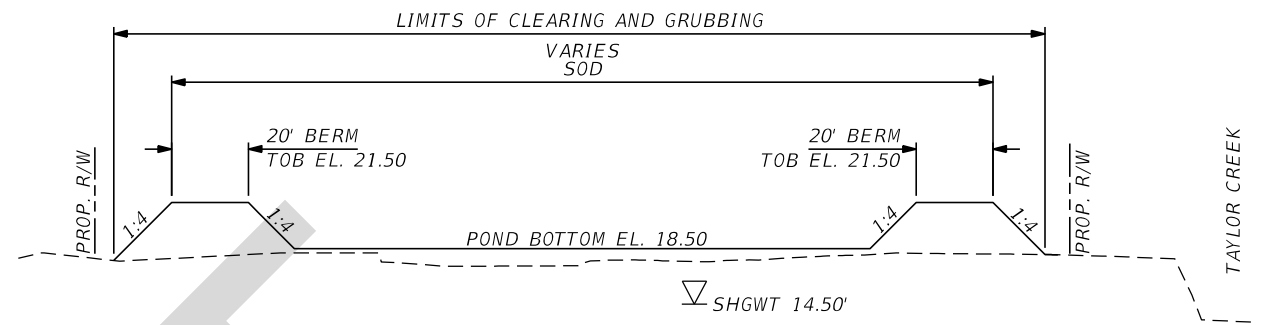


POND 1 CONTROL POINTS  
(FROM CONST. SR 710)

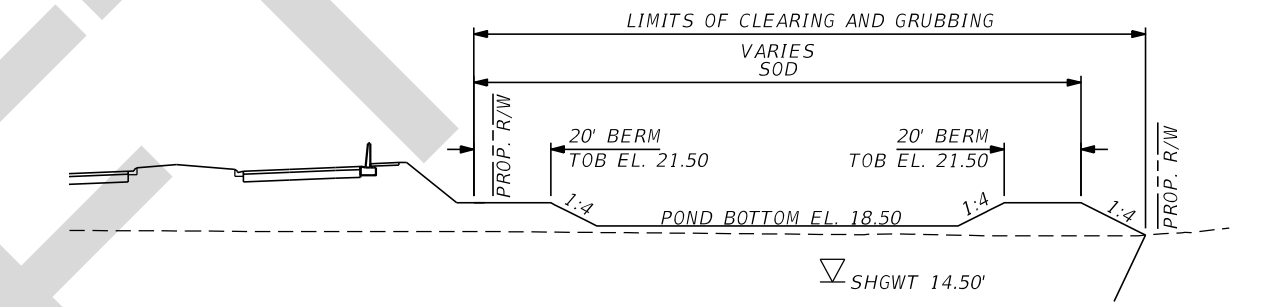
STA. (OFF)	LENGTH	RADIUS
A. 508+44.80 (94.23' RT)	N/A	A-B 3,940.0'
B. 509+27.99 (98.71' RT)	N/A	B-C 32.0'
C. 509+52.50 (131.37' RT)	N/A	C-D 448'
D. 509+54.26 (199.74' RT)	N/A	D-E 32.0'
E. 509+23.54 (234.75' RT)	E-F 116.9'	N/A
F. 508+35.93 (213.79' RT)	N/A	F-G 32.0'
G. 508+13.53 (178.69' RT)	N/A	G-H 32.0'
H. 508+17.67 (122.68' RT)	H-I 56.2'	N/A



Pond 1  
100yr-72hr DHW = 20.15 ft  
25yr-72hr DHW = 20.10 ft  
FDOT 10yr-24hr DHW = 19.71 ft  
FDOT 3yr-24hr DHW = 19.67 ft



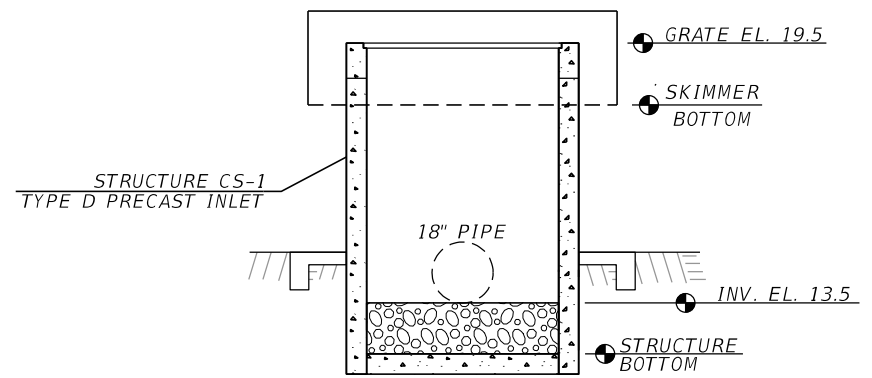
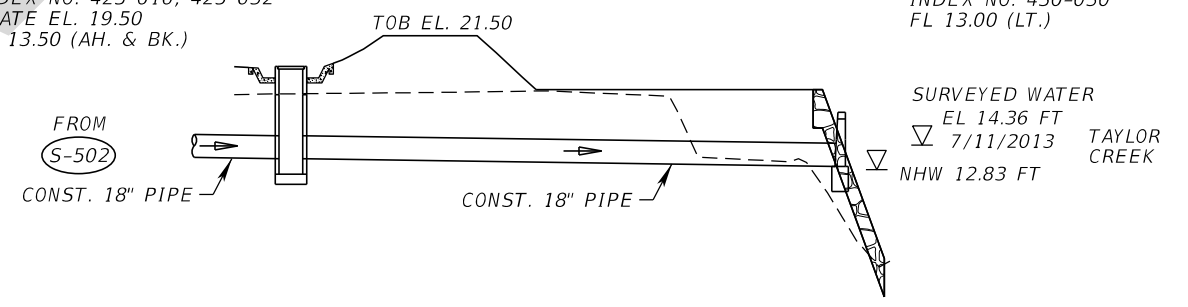
SECTION B-B  
NTS



SECTION A-A  
NTS

CS-1  
STA. 509+30.00 (108.00' RT.)  
CONST. DBI TYPE D MODIFIED  
INDEX NO. 425-010, 425-052  
GRATE EL. 19.50  
FL 13.50 (AH. & BK.)

S-503  
STA. 510+41.00 (140.00' RT.)  
CONST. CONC. ENDWALL  
INDEX NO. 430-030  
FL 13.00 (LT.)



REVISIONS			
DATE	DESCRIPTION	DATE	DESCRIPTION

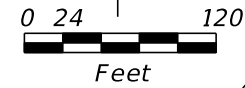
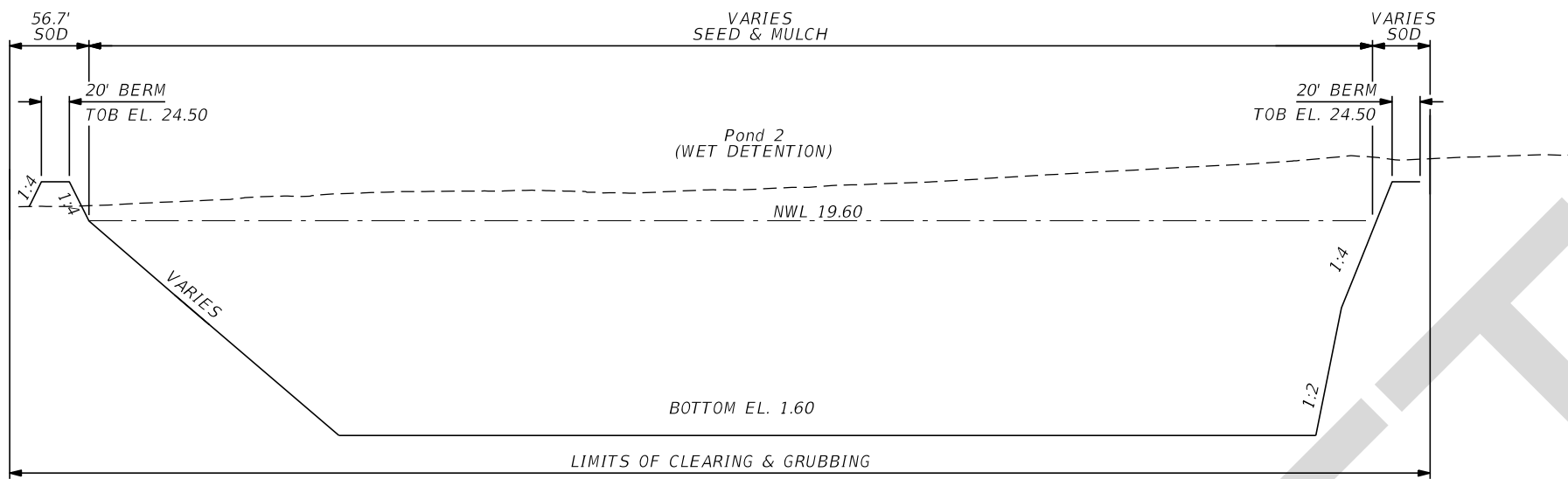
The Balmoral Group  
165 Lincoln Avenue  
Winter Park, FL 32789  
Phone: (407) 629-2185  
www.balmoralgroup.us  
Certificate of Authorization No. 26123  
E.O.R.: Gregory S. Seidel, P.E. No. 47571

STATE OF FLORIDA DEPARTMENT OF TRANSPORTATION		
ROAD NO.	COUNTY	FINANCIAL PROJECT ID
SR 710	OKEECHOBEE	419344-3-52-01

**POND DETAILS**  
**POND 1**

SHEET NO.  
**219**

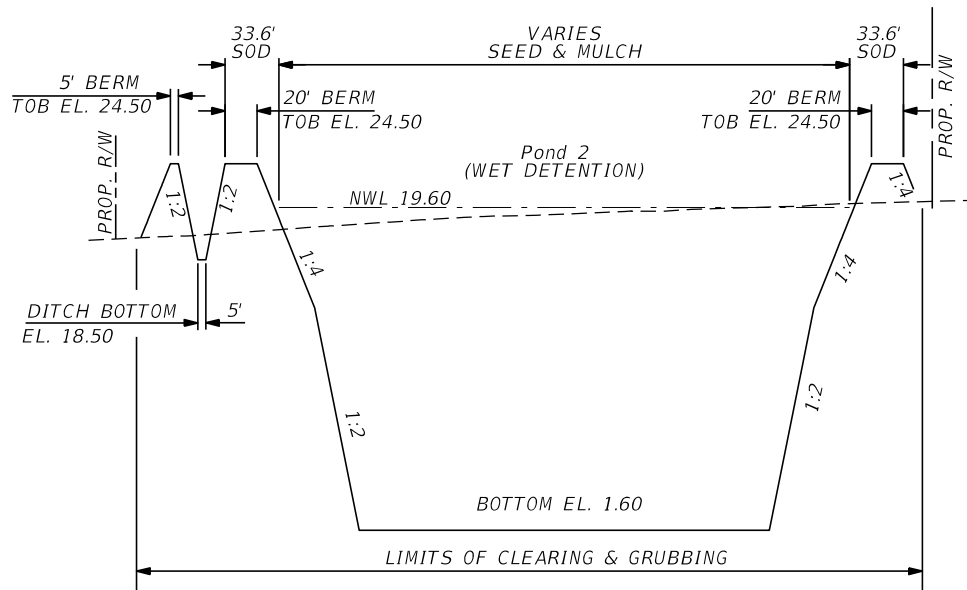
THE OFFICIAL RECORD OF THIS SHEET IS THE ELECTRONIC FILE DIGITALLY SIGNED AND SEALED UNDER RULE 61G15-23.004, F.A.C.



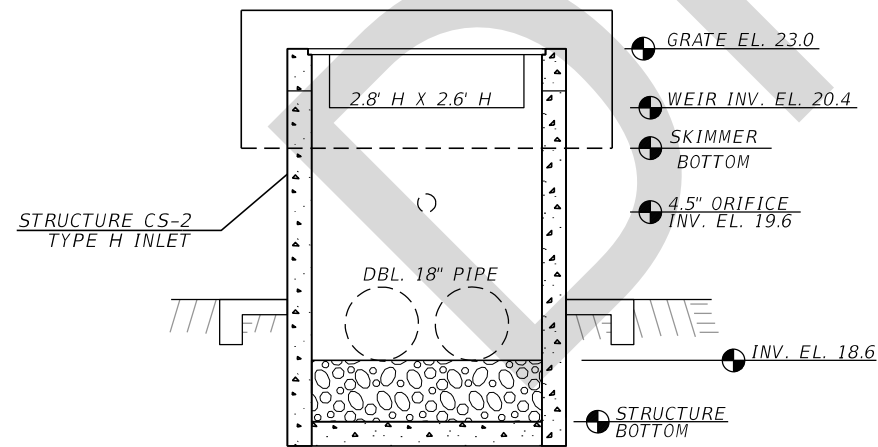
SECTION A-A  
NTS

POND 2 CONTROL POINTS  
(FROM CONST. SR 710)

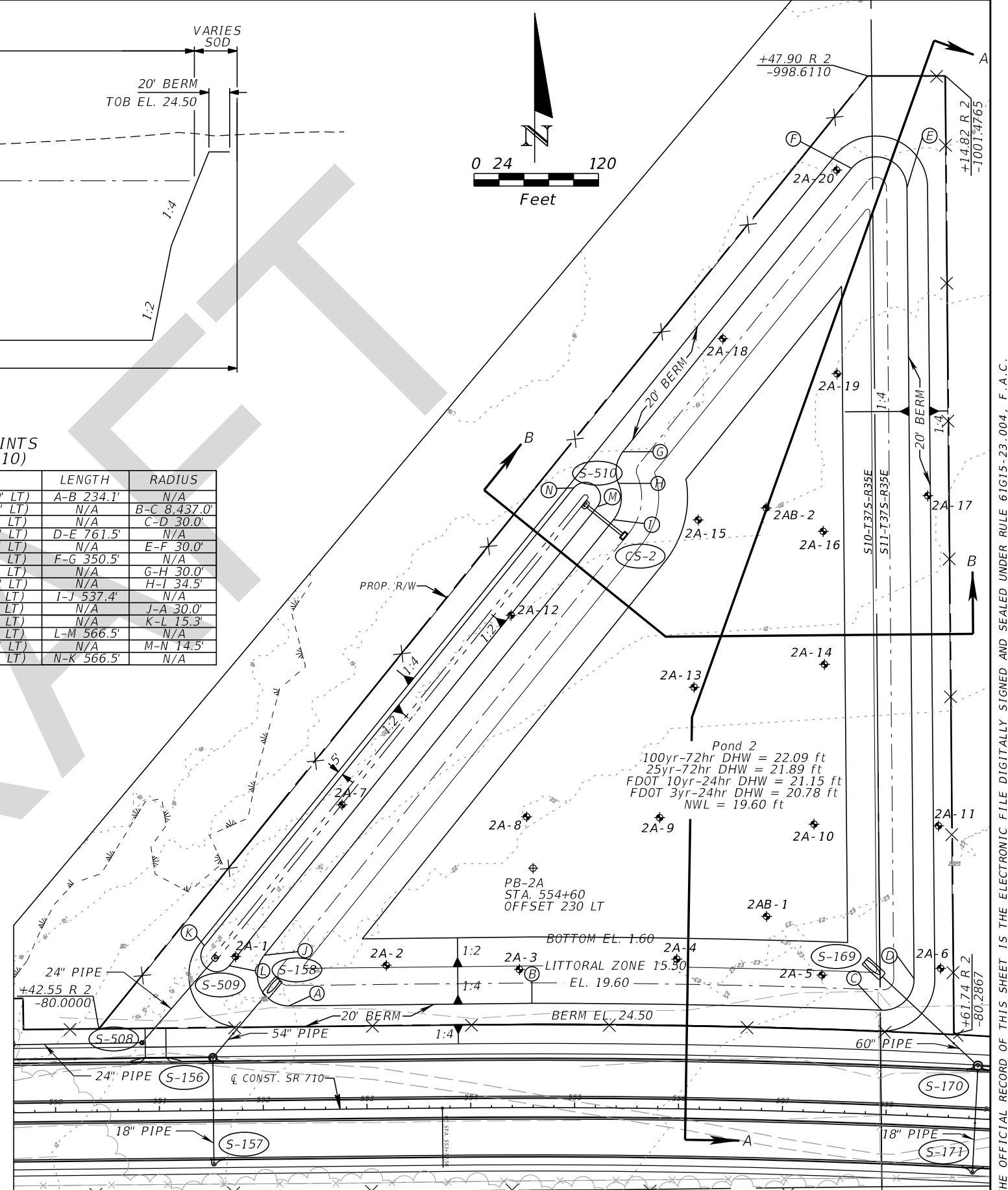
STA. (OFF)	LENGTH	RADIUS
A. 552+25.80 R 2 (100.00' LT)	A-B 234.1'	N/A
B. 554+58.87 R 2 (100.45' LT)	N/A	B-C 8,437.0'
C. 557+91.88 R 2 (100.32' LT)	N/A	C-D 30.0'
D. 558+21.39 R 2 (131.83' LT)	D-E 761.5'	N/A
E. 557+85.52 R 2 (892.41' LT)	N/A	E-F 30.0'
F. 557+36.81 R 2 (909.06' LT)	F-G 350.5'	N/A
G. 555+40.62 R 2 (631.73' LT)	N/A	G-H 30.0'
H. 555+36.88 R 2 (601.19' LT)	N/A	H-I 34.5'
I. 555+32.60 R 2 (566.14' LT)	I-J 537.4'	N/A
J. 552+02.60 R 2 (149.03' LT)	N/A	J-A 30.0'
K. 551+45.03 R 2 (158.63' LT)	N/A	K-L 15.3'
L. 551+68.66 R 2 (139.18' LT)	L-M 566.5'	N/A
M. 555+17.92 R 2 (578.54' LT)	N/A	M-N 14.5'
N. 554+96.73 R 2 (596.62' LT)	N-K 566.5'	N/A



SECTION B-B  
NTS



SECTION X-X  
NTS



Pond 2  
100yr-72hr DHW = 22.09 ft  
25yr-72hr DHW = 21.89 ft  
FDOT 10yr-24hr DHW = 21.15 ft  
FDOT 3yr-24hr DHW = 20.78 ft  
NWL = 19.60 ft

REVISIONS		REVISIONS	
DATE	DESCRIPTION	DATE	DESCRIPTION

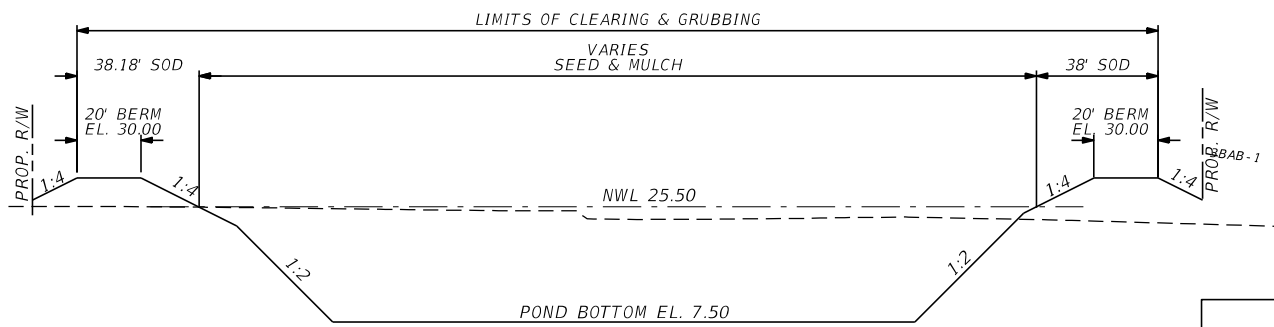
The Balmoral Group  
165 Lincoln Avenue  
Winter Park, FL 32789  
Phone: (407) 629-2185  
www.balmoralgroup.us  
Certificate of Authorization No. 26123  
E.O.R.: Gregory S. Seidel, P.E. No. 47571

STATE OF FLORIDA DEPARTMENT OF TRANSPORTATION		
ROAD NO.	COUNTY	FINANCIAL PROJECT ID
SR 710	OKEECHOBEE	419344-3-52-01

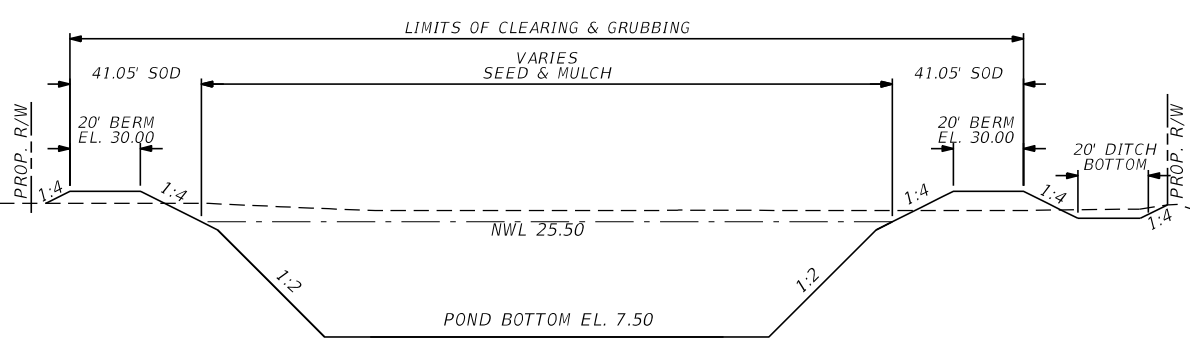
**POND DETAILS**  
**POND 2**

SHEET NO.  
**220**

THE OFFICIAL RECORD OF THIS SHEET IS THE ELECTRONIC FILE DIGITALLY SIGNED AND SEALED UNDER RULE 61G15-23.004, F.A.C.



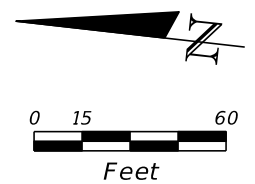
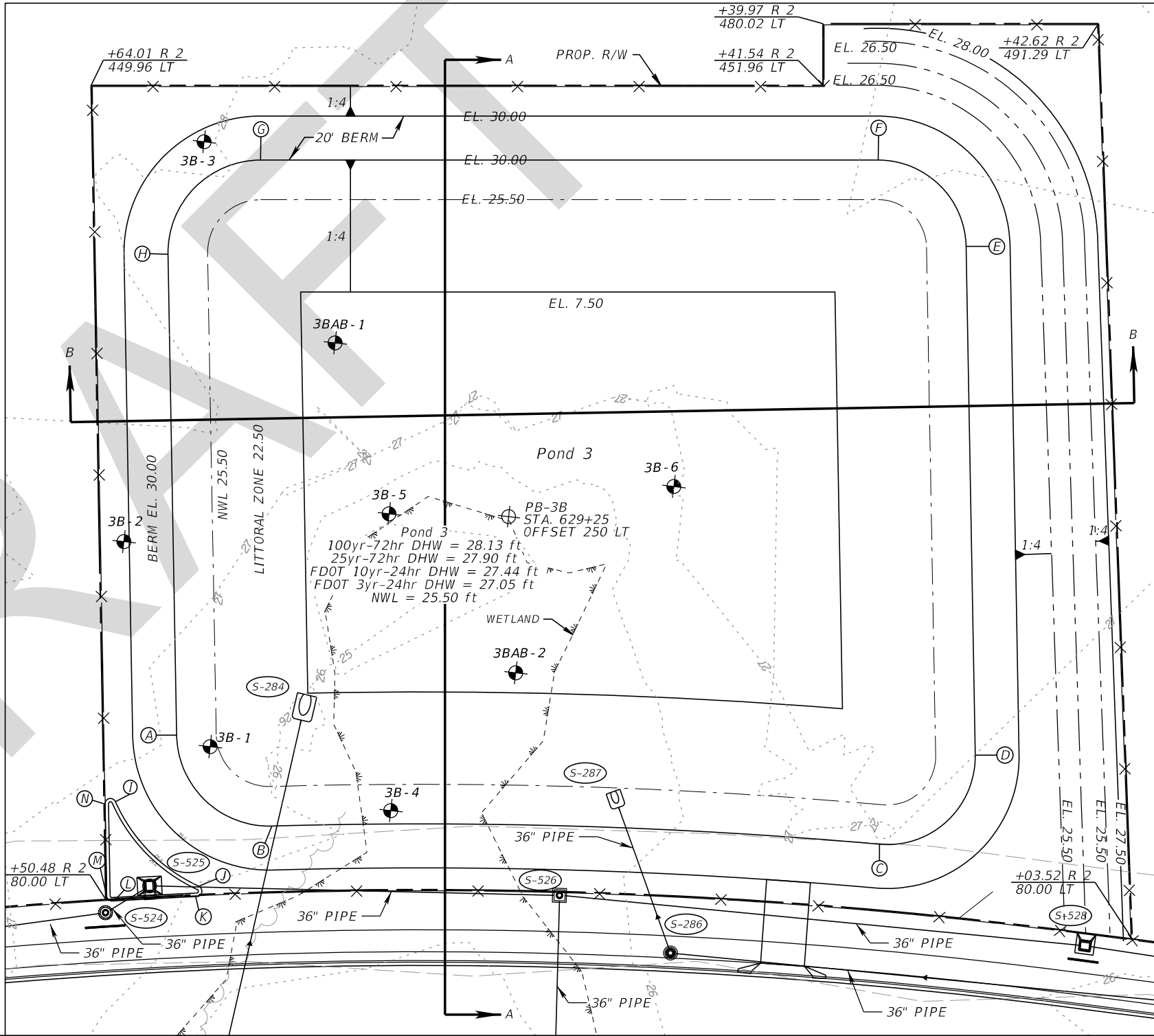
SECTION A-A  
NTS



SECTION B-B  
NTS

POND 3 CONTROL POINTS  
(FROM QCONST. SR 710)

STA. (OFF)	LENGTH	RADIUS
A. 627+84.95 R 2 (152.83' LT)	N/A	A-B 42.1'
B. 628+24.35 R 2 (109.92' LT)	N/A	B-C 2354.17'
C. 630+88.27 R 2 (109.92' LT)	N/A	C-D 40'
D. 631+25.48 R 2 (154.51' LT)	D-E 231.4'	N/A
E. 631+01.20 R 2 (384.27' LT)	N/A	E-F 40'
F. 630+64.54 R 2 (419.96' LT)	F-G 282.1'	N/A
G. 628+27.40 R 2 (412.85' LT)	N/A	G-H 42.1'
H. 627+90.30 R 2 (371.55' LT)	H-A 218.8'	N/A
I. 627+57.25 R 2 (124.13' LT)	N/A	I-J 76.5'
J. 627+91.52 R 2 (83.77' LT)	N/A	J-K 2.5'
K. 627+90.27 R 2 (80.66' LT)	K-L 37.3'	N/A
L. 627+53.34 R 2 (79.08' LT)	N/A	L-M 2.5'
M. 627+50.94 R 2 (81.69' LT)	M-N 41.7'	N/A
N. 627+52.66 R 2 (123.36' LT)	N/A	N-I 2.5'



REVISIONS			
DATE	DESCRIPTION	DATE	DESCRIPTION

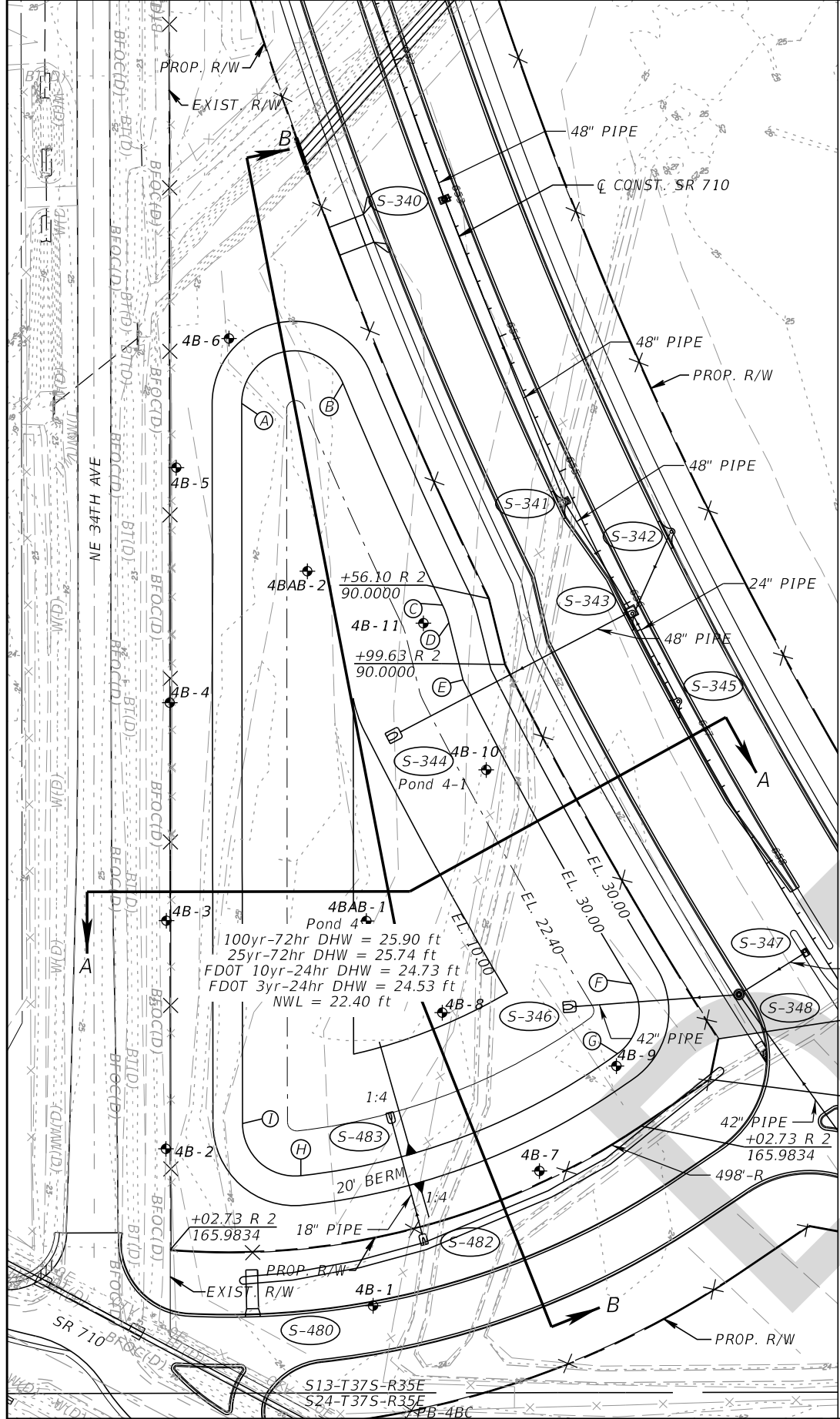
The Balmoral Group  
165 Lincoln Avenue  
Winter Park, FL 32789  
Phone: (407) 629-2185  
www.balmoralgroup.us  
Certificate of Authorization No. 26123  
E.O.R.: Gregory S. Seidel, P.E. No. 47571

STATE OF FLORIDA DEPARTMENT OF TRANSPORTATION		
ROAD NO.	COUNTY	FINANCIAL PROJECT ID
SR 710	OKEECHOBEE	419344-3-52-01

**POND DETAILS**  
**POND 3**

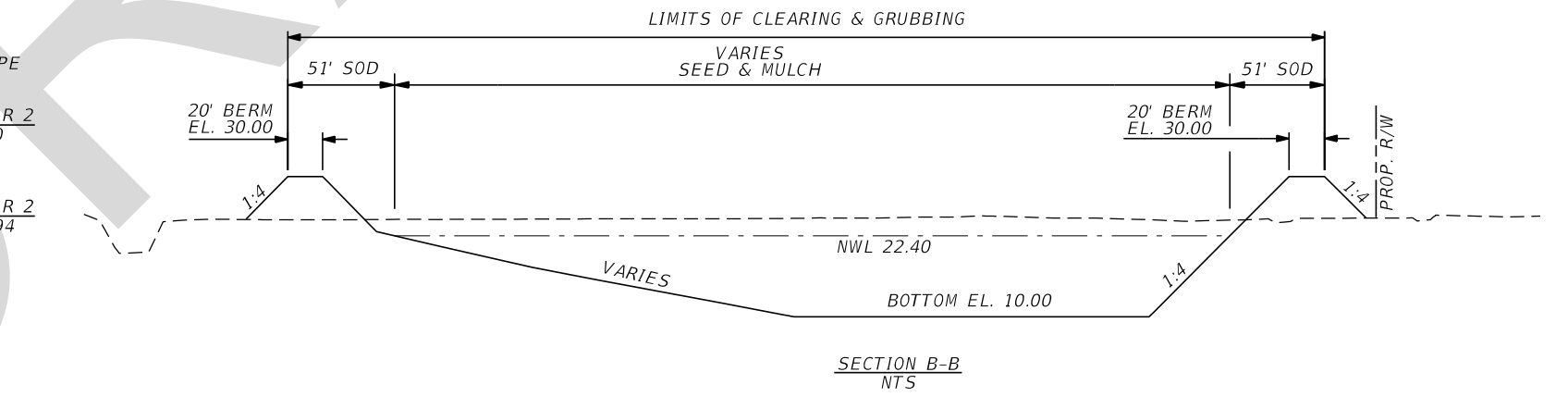
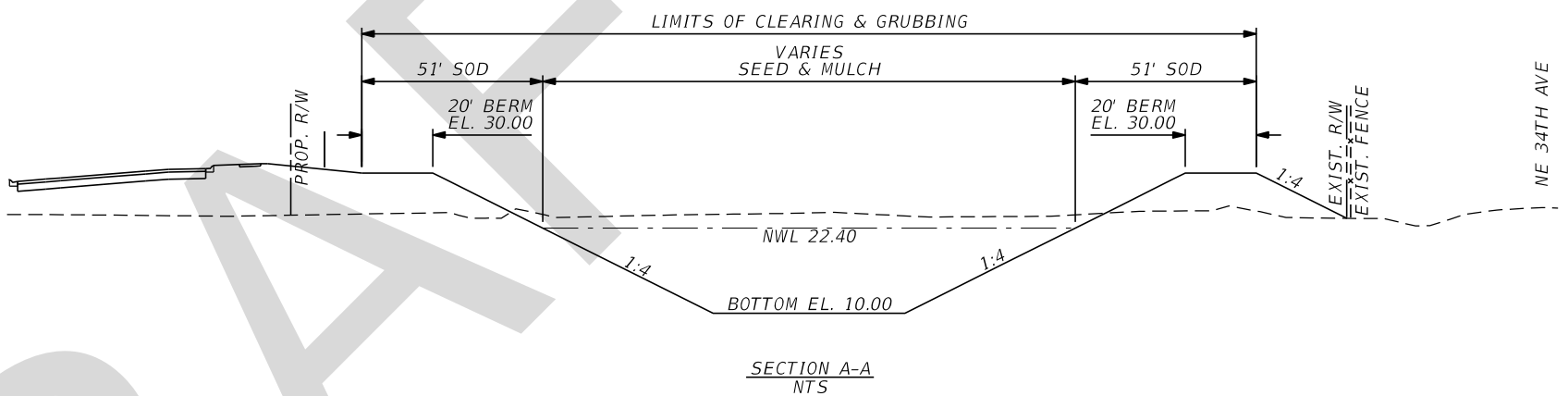
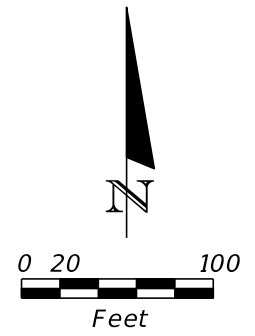
SHEET NO.  
**221**

THE OFFICIAL RECORD OF THIS SHEET IS THE ELECTRONIC FILE DIGITALLY SIGNED AND SEALED UNDER RULE 61G15-23.004, F.A.C.



POND 4 CONTROL POINTS  
(FROM QCONST. SR 710)

STA. (OFF)	LENGTH	RADIUS
A. 653+75.48 R 2 (178.51' RT)	N/A	A-B 35.6'
B. 653+88.33 R 2 (110.00' RT)	N/A	B-C 2,975.0'
C. 655+46.90 R 2 (110.00' RT)	N/A	C-D 61.0'
D. 655+59.07 R 2 (111.35' RT)	D-E 39.7'	N/A
E. 655+96.34 R 2 (120.00' RT)	N/A	E-F 2,985.0'
F. 658+22.05 R 2 (120.00' RT)	N/A	F-G 35.6'
G. 658+55.73 R 2 (152.96' RT)	N/A	G-H 449.0'
H. 658+17.38 R 2 (378.72' RT)	N/A	H-I 35.6'
I. 657+72.83 R 2 (394.57' RT)	I-A 487.0'	N/A



REVISIONS	
DATE	DESCRIPTION

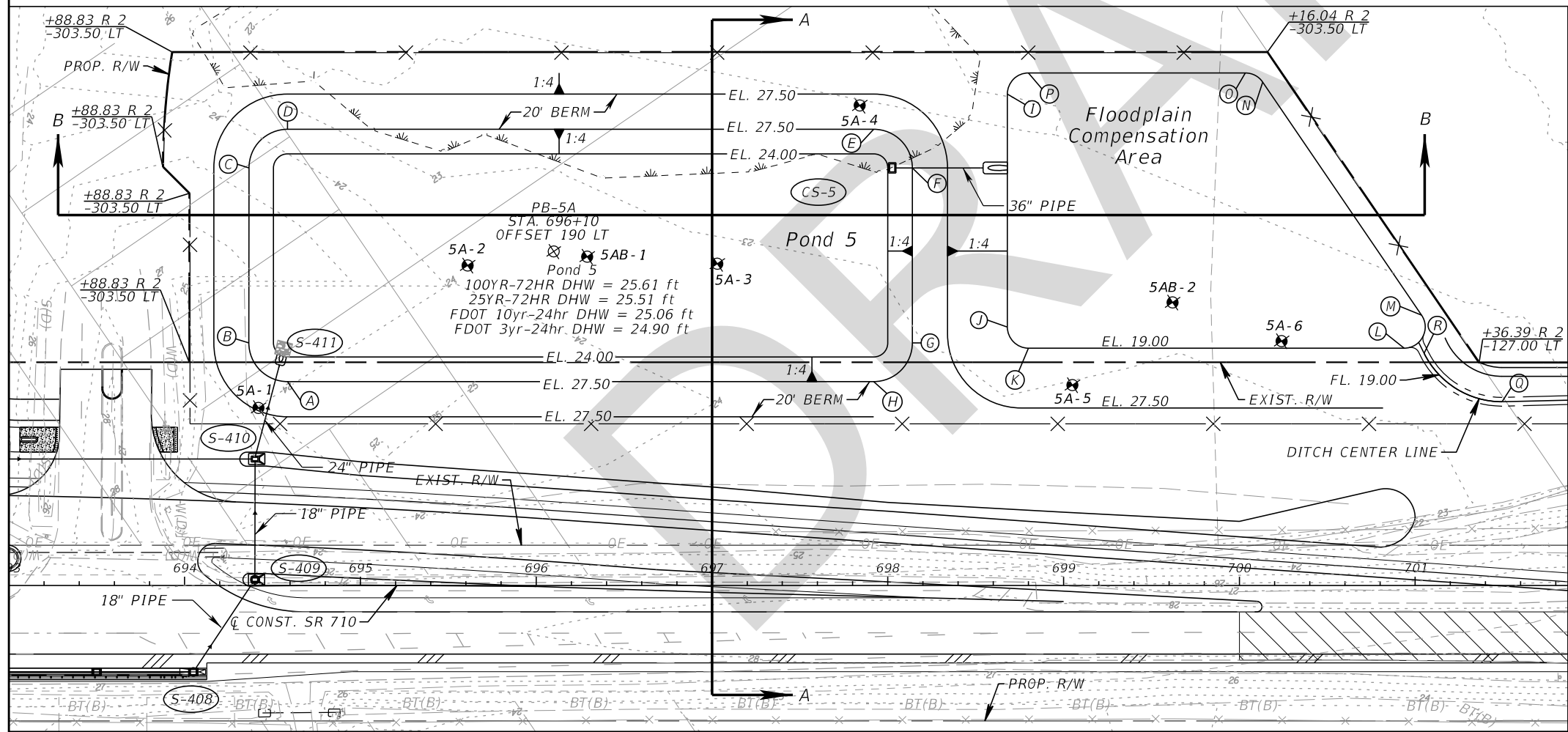
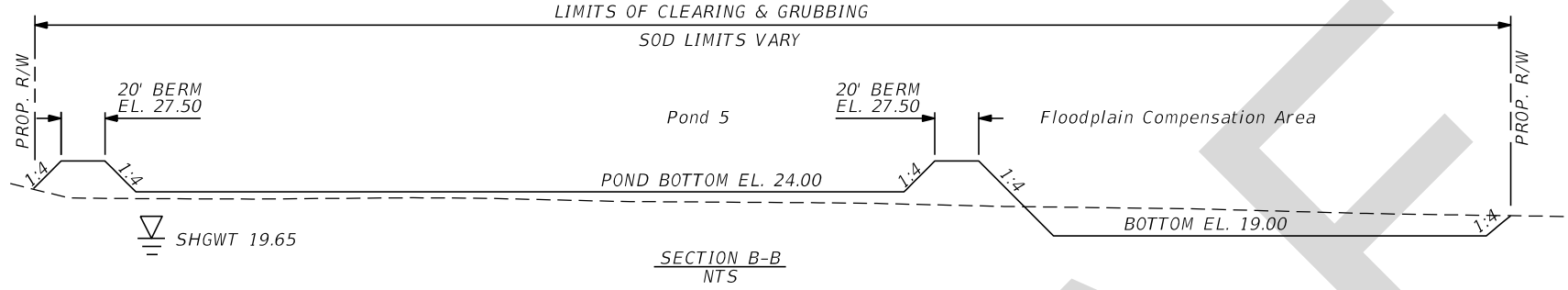
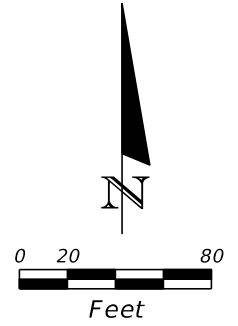
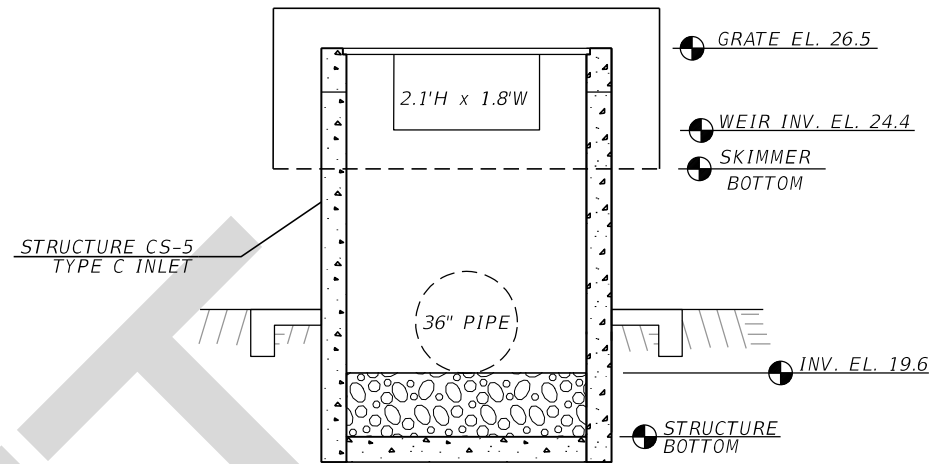
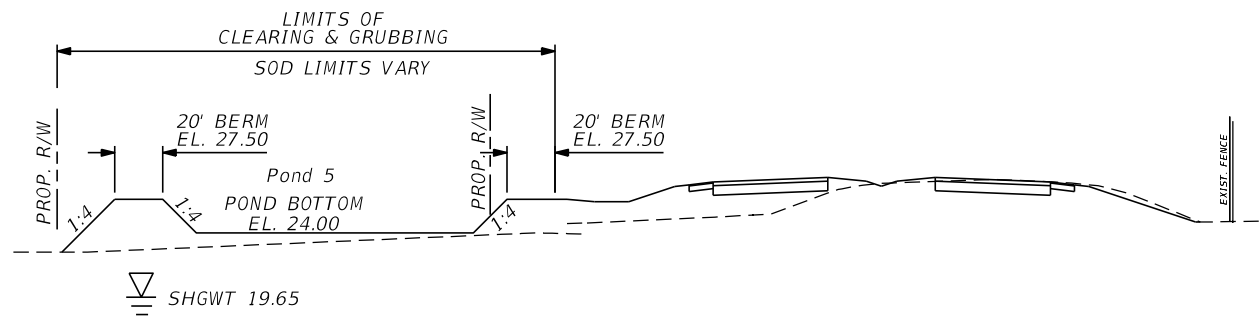
The Balmoral Group  
165 Lincoln Avenue  
Winter Park, FL 32789  
Phone: (407) 629-2185  
www.balmoralgroup.us  
Certificate of Authorization No. 26123  
E.O.R.: Gregory S. Seidel, P.E. No. 47571

STATE OF FLORIDA DEPARTMENT OF TRANSPORTATION		
ROAD NO.	COUNTY	FINANCIAL PROJECT ID
SR 710	OKEECHOBEE	419344-3-52-01

**POND DETAILS**  
**POND 4**

SHEET NO.  
**222**

THE OFFICIAL RECORD OF THIS SHEET IS THE ELECTRONIC FILE DIGITALLY SIGNED AND SEALED UNDER RULE 61G15-23.004, F.A.C.



POND 5 CONTROL POINTS  
(FROM CONST. SR 710)

STA. (OFF)	LENGTH	RADIUS
A. 694+58.57 R 2 (116.00' LT)	N/A	A-B 22.0'
B. 694+36.57 R 2 (138.00' LT)	B-C 99.5'	N/A
C. 694+36.58 R 2 (237.50' LT)	N/A	C-D 22.0'
D. 694+58.58 R 2 (259.50' LT)	D-E 333.4'	N/A
E. 697+92.01 R 2 (259.50' LT)	N/A	E-F 22.0'
F. 698+14.01 R 2 (237.50' LT)	F-G 99.5'	N/A
G. 698+14.01 R 2 (138.00' LT)	N/A	G-H 22.0'
H. 697+92.01 R 2 (116.00' LT)	H-A 333.4'	N/A

FLOODPLAIN COMPENSATION AREA CONTROL POINTS  
(FROM CONST. SR 710)

STA. (OFF)	LENGTH	RADIUS
I. 698+68.01 R 2 (279.50' LT)	I-J 132.5'	N/A
J. 698+68.01 R 2 (147.00' LT)	N/A	J-K 12.0'
K. 698+80.01 R 2 (135.00' LT)	K-L 213.7'	N/A
L. 700+93.71 R 2 (135.00' LT)	N/A	L-M 12.0'
M. 701+03.62 R 2 (153.76' LT)	M-N 160.4'	N/A
N. 700+13.27 R 2 (286.26' LT)	N/A	N-O 12.0'
O. 700+03.35 R 2 (291.50' LT)	O-P 123.4'	N/A
P. 698+80.01 R 2 (291.50' LT)	N/A	P-I 12.0'
Q. 701+49.42 R 2 (104.52' LT)	N/A	Q-R 49.5'
R. 701+05.05 R 2 (132.08' LT)	N/A	N/A

REVISIONS			
DATE	DESCRIPTION	DATE	DESCRIPTION

The Balmoral Group  
165 Lincoln Avenue  
Winter Park, FL 32789  
Phone: (407) 629-2185  
www.balmoralgroup.us  
Certificate of Authorization No. 26123  
E.O.R.: Gregory S. Seidel, P.E. No. 47571

STATE OF FLORIDA DEPARTMENT OF TRANSPORTATION		
ROAD NO.	COUNTY	FINANCIAL PROJECT ID
SR 710	OKEECHOBEE	419344-3-52-01

**POND DETAILS**  
**POND 5**

SHEET NO.  
**223**

THE OFFICIAL RECORD OF THIS SHEET IS THE ELECTRONIC FILE DIGITALLY SIGNED AND SEALED UNDER RULE 61G15-23.004, F.A.C.

DATE OF SURVEY: March-August 2013  
 SURVEY MADE BY: FDOT District One  
 SUBMITTED BY: KEITH ELLIS, P.E.

STATE OF FLORIDA  
 DEPARTMENT OF TRANSPORTATION  
 MATERIALS AND RESEARCH

DISTRICT: One  
 ROAD NO.: SR 710  
 COUNTY: Okeechobee

FINANCIAL PROJECT ID : 419344-3-52-01  
 PROJECT NAME: SR 710 from US 441 to L-63 Canal

CROSS SECTION SOIL SURVEY FOR THE DESIGN OF ROADS

SURVEY BEGINS STA. : 100+85 SURVEY ENDS STA. : 301+00

REFERENCE: B Survey

STRATUM NO.	ORGANIC CONTENT		MOISTURE CONTENT		SIEVE ANALYSIS RESULTS PERCENT PASS (%)					ATTERBERG LIMITS (%)				DESCRIPTION	CORROSION TEST RESULTS					
	NO. OF TESTS	% ORGANIC	NO. OF TESTS	MOISTURE CONTENT	NO. OF TESTS	10 MESH	40 MESH	60 MESH	100 MESH	200 MESH	NO. OF TESTS	LIQUID LIMIT	PLASTIC INDEX		AASHTO GROUP	NO. OF TESTS	RESISTIVITY ohm-cm	CHLORIDE ppm	SULFATES ppm	pH
1	2	0.4-0.8	--	--	26	98-100	98-100	93-99	76-92	5-9	2	NP	NP	A-3	Gray, tan brown SAND	--	--	--	--	--
2	2	0.6-0.7	--	--	6	100	94-100	91-99	81-93	11-26	3	NP	NP	A-2-4	Gray, tan brown slightly Clayey SAND	--	--	--	--	--
3	1	2.1	--	--	4	100	99	98-99	88-95	24-35	4	21-29	3-10	A-2-4	Gray Clayey SAND	--	--	--	--	--
4	3	4.1-5.7	--	--	4	100	98-99	96-98	78-89	10-24	1	27	6	A-3/A-2-4	Dark brown SAND with Organics	--	--	--	--	--

EMBANKMENT AND SUBGRADE MATERIAL

STRATA BOUNDARIES ARE APPROXIMATE. MAKE FINAL CHECK AFTER GRADING.

∇ - WATER TABLE ENCOUNTERED

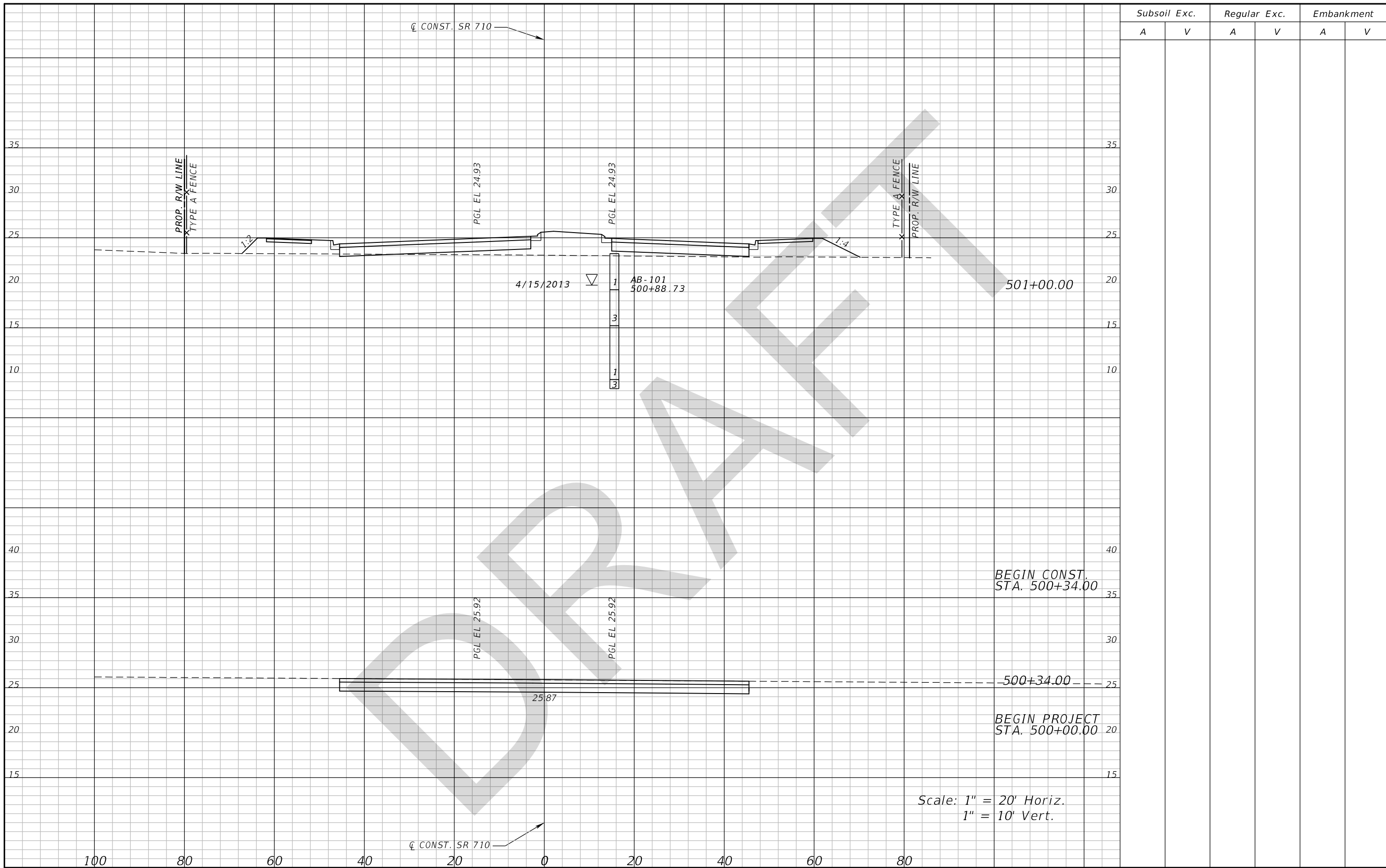
GNE - GROUNDWATER NOT ENCOUNTERED

The material from stratum number 1 is select (A-3) material and appears satisfactory for use in the embankment when utilized in accordance with Index 505.

The material from strata numbers 2 & 3 is select (A-2-4) material and appears satisfactory for use in the embankment when utilized in accordance with Index 505. However, this material is likely to retain excess moisture and may be difficult to dry and compact. It should be used in the embankment above water level existing at the time of construction.

The material from stratum number 4 is organic (A-3/A-2-4) material and shall not be used within the subgrade or embankment portion of the roadbed. The material shall be removed in accordance with Index 500. However, this material may be suitable for use as a supplement to construct a finish soil layer due to its organic content.

REVISIONS				ENGINEER OF RECORD KEITH ELLIS, P.E. #69869 FLA. DEPT. OF TRANSPORTATION MATERIALS OFFICE DISTRICT 1 801 N. Broadway Ave. Bartow, Florida 33830-3809 (863) 519-4246	STATE OF FLORIDA DEPARTMENT OF TRANSPORTATION			ROADWAY SOILS SURVEY	SHEET NO. GR-1
DATE	DESCRIPTION	DATE	DESCRIPTION		ROAD NO.	COUNTY	FINANCIAL PROJECT ID		
					SR 710	OKEECHOBEE	419344-3-52-01		

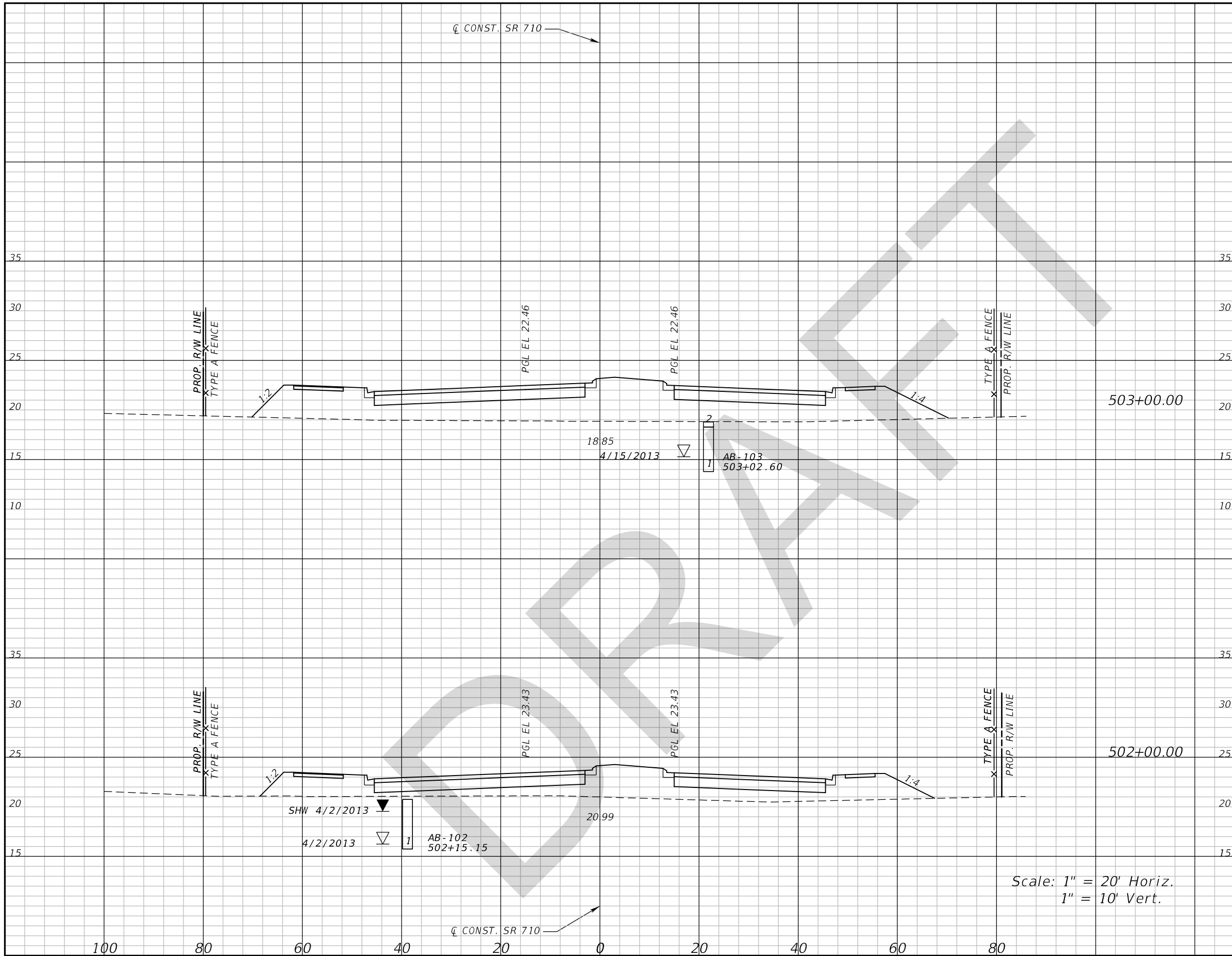


Subsoil Exc.		Regular Exc.		Embankment	
A	V	A	V	A	V

Scale: 1" = 20' Horiz.  
1" = 10' Vert.

REVISIONS DATE DESCRIPTION DATE DESCRIPTION		GEORGE E. KNOX, P.E. P.E. LICENSE NUMBER 82283 WANTMAN GROUP, INC. 2910 MAGUIRE ROAD, SUITE 2008 OCOEE, FL 34761 CERTIFICATE OF AUTHORIZATION 6091	STATE OF FLORIDA DEPARTMENT OF TRANSPORTATION			SHEET NO.  <b>224</b>
			ROAD NO. COUNTY FINANCIAL PROJECT ID SR 710 OKEECHOBEE 419344-3-52-01	<b>CROSS SECTIONS</b>		

THE OFFICIAL RECORD OF THIS SHEET IS THE ELECTRONIC FILE DIGITALLY SIGNED AND SEALED UNDER RULE 61G15-23.004, F.A.C.



Subsoil Exc.		Regular Exc.		Embankment	
A	V	A	V	A	V

Scale: 1" = 20' Horiz.  
1" = 10' Vert.

REVISIONS			
DATE	DESCRIPTION	DATE	DESCRIPTION

GEORGE E. KNOX, P.E.  
P.E. LICENSE NUMBER 82283  
WANTMAN GROUP, INC.  
2910 MAGUIRE ROAD, SUITE 2008  
OCOOEE, FL 34761  
CERTIFICATE OF AUTHORIZATION 6091

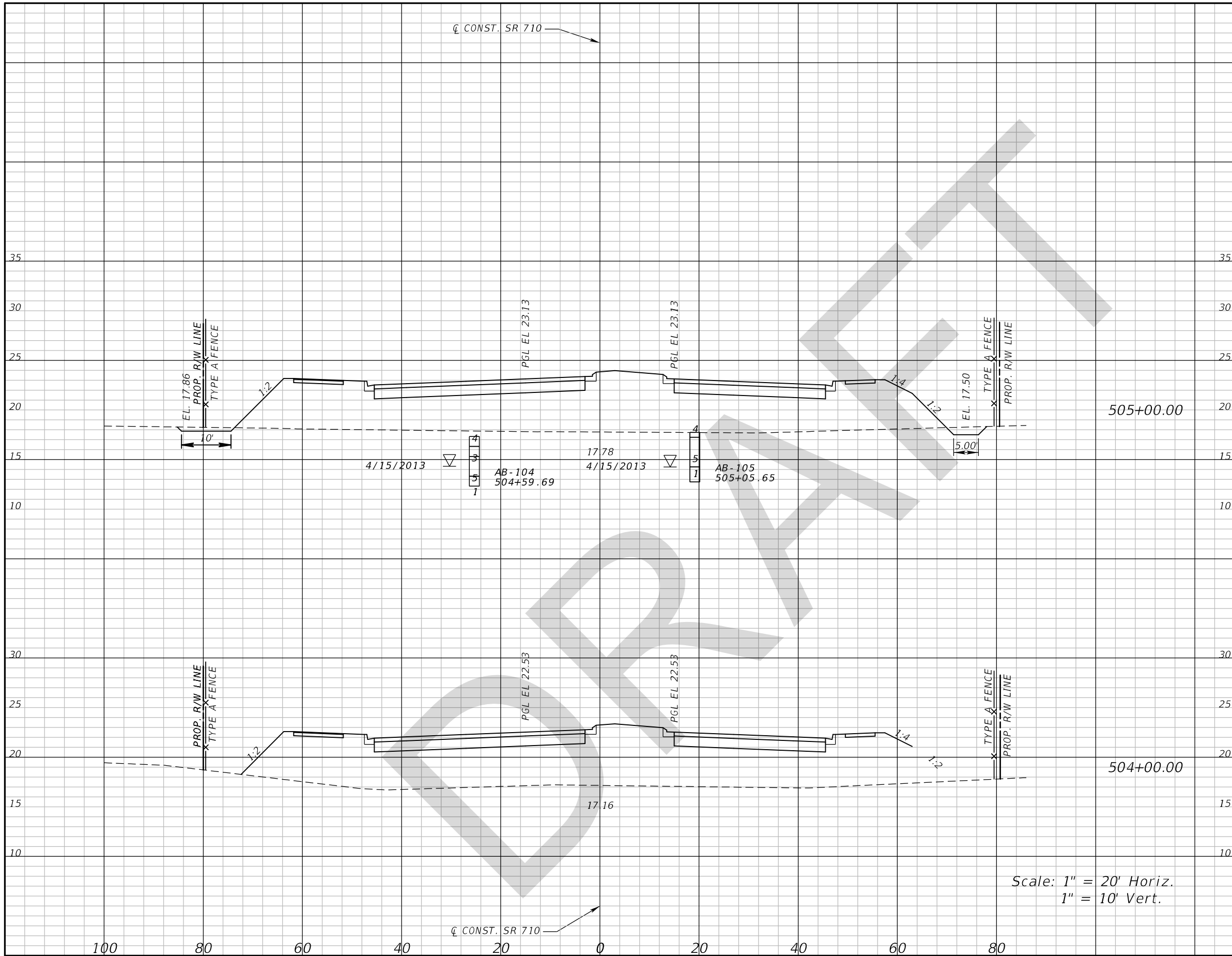
STATE OF FLORIDA DEPARTMENT OF TRANSPORTATION		
ROAD NO.	COUNTY	FINANCIAL PROJECT ID
SR 710	OKEECHOBEE	419344-3-52-01

**CROSS SECTIONS**

SHEET NO.  
**225**

THE OFFICIAL RECORD OF THIS SHEET IS THE ELECTRONIC FILE DIGITALLY SIGNED AND SEALED UNDER RULE 61G15-23.004, F.A.C.





Scale: 1" = 20' Horiz.  
1" = 10' Vert.

Subsoil Exc.		Regular Exc.		Embankment	
A	V	A	V	A	V

REVISIONS	
DATE	DESCRIPTION

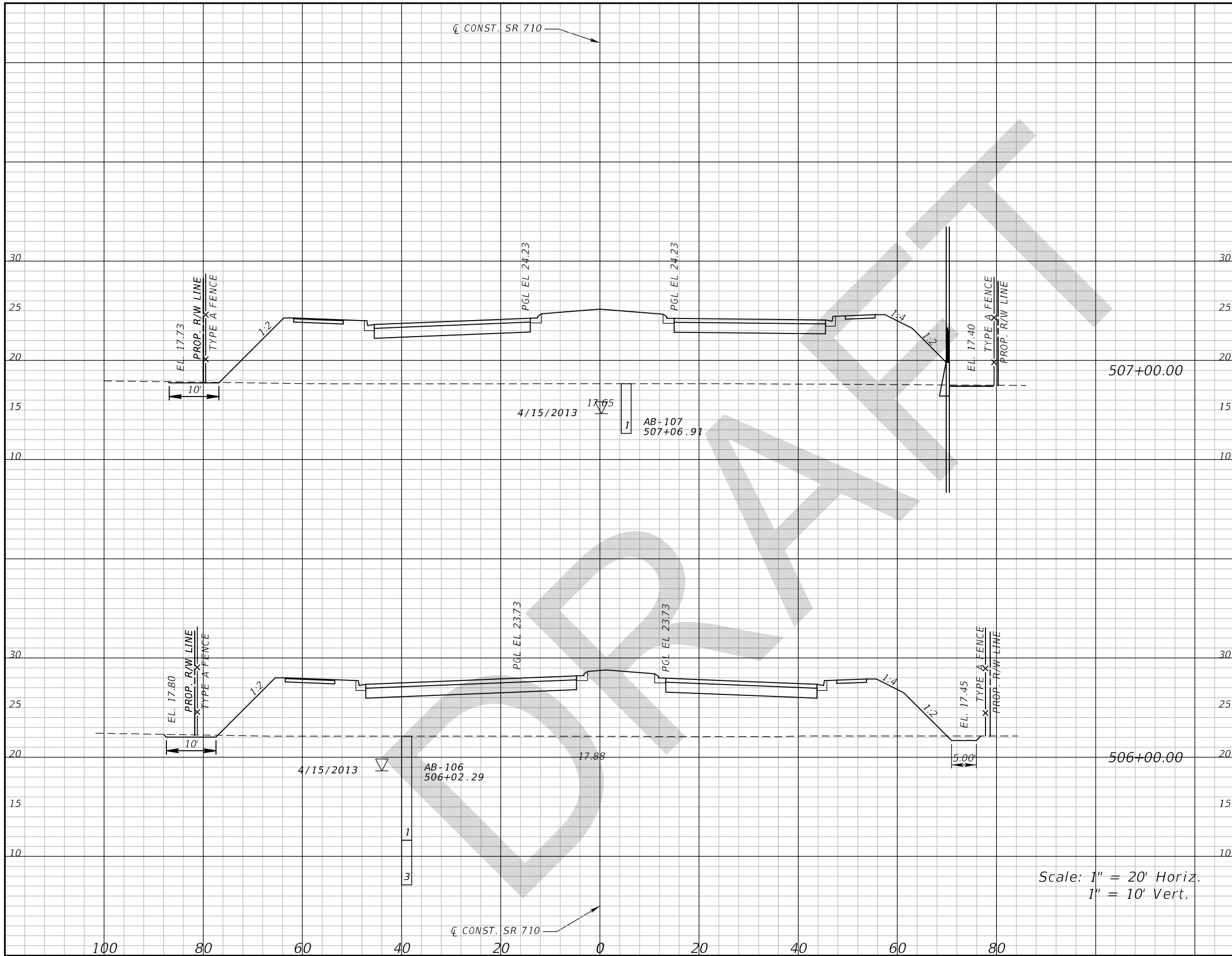
GEORGE E. KNOX, P.E.  
P.E. LICENSE NUMBER 82283  
WANTMAN GROUP, INC.  
2910 MAGUIRE ROAD, SUITE 2008  
OCOOE, FL 34761  
CERTIFICATE OF AUTHORIZATION 6091

STATE OF FLORIDA DEPARTMENT OF TRANSPORTATION		
ROAD NO.	COUNTY	FINANCIAL PROJECT ID
SR 710	OKEECHOBEE	419344-3-52-01

**CROSS SECTIONS**

SHEET NO.  
**226**

THE OFFICIAL RECORD OF THIS SHEET IS THE ELECTRONIC FILE DIGITALLY SIGNED AND SEALED UNDER RULE 61G15-23.004, F.A.C.

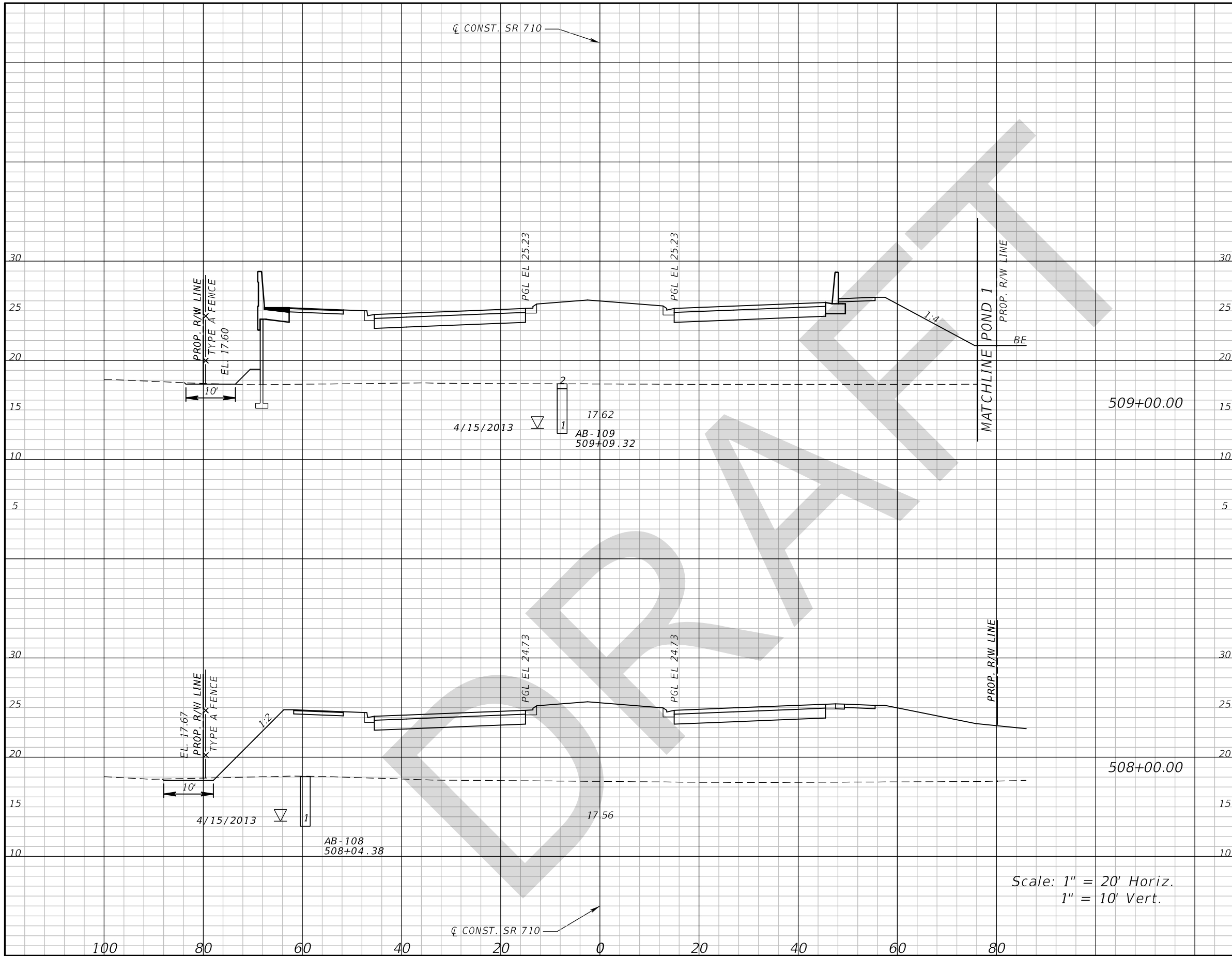


Scale: 1" = 20' Horiz.  
1" = 10' Vert.

Subsoil Exc.		Regular Exc.		Embankment	
A	V	A	V	A	V

DATE		DESCRIPTION		REVISIONS		DATE		DESCRIPTION		GEORGE E. KNOX, P.E. P.E. LICENSE NUMBER 82283 WANTMAN GROUP, INC. 2910 MAGUIRE ROAD, SUITE 2008 OCOEE, FL 34761 CERTIFICATE OF AUTHORIZATION 6091			STATE OF FLORIDA DEPARTMENT OF TRANSPORTATION			ROAD NO. COUNTY FINANCIAL PROJECT ID SR 710 OKEECHOBEE 419344-3-52-01			SHEET NO. 227	
------	--	-------------	--	-----------	--	------	--	-------------	--	---	--	--	--	--	--	--	--	--	------------------	--

THE OFFICIAL RECORD OF THIS SHEET IS THE ELECTRONIC FILE DIGITALLY SIGNED AND SEALED UNDER RULE 61G15-23.004, F.A.C.



Scale: 1" = 20' Horiz.  
1" = 10' Vert.

Subsoil Exc.		Regular Exc.		Embankment	
A	V	A	V	A	V

REVISIONS			
DATE	DESCRIPTION	DATE	DESCRIPTION

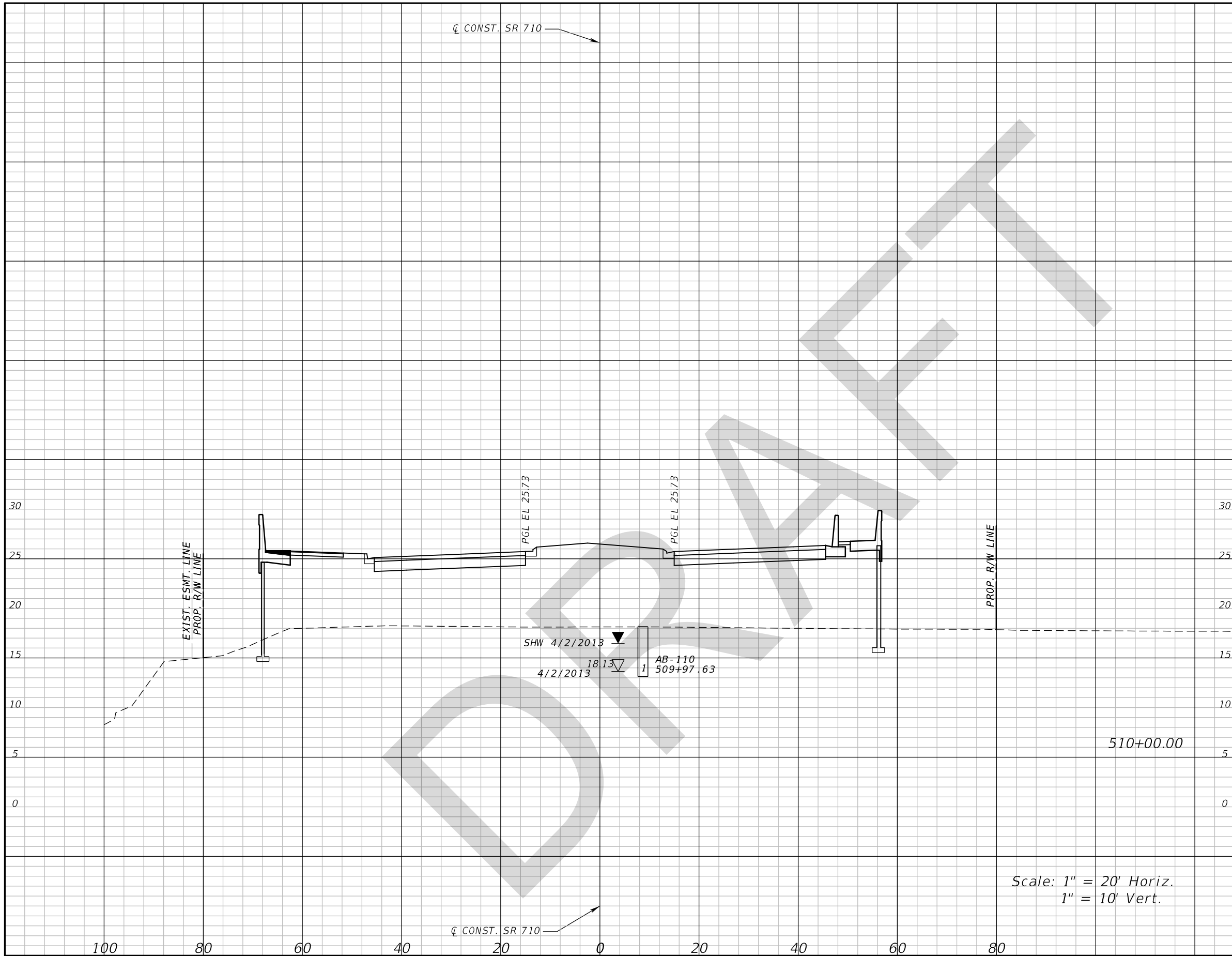
GEORGE E. KNOX, P.E.  
P.E. LICENSE NUMBER 82283  
WANTMAN GROUP, INC.  
2910 MAGUIRE ROAD, SUITE 2008  
OCOOEE, FL 34761  
CERTIFICATE OF AUTHORIZATION 6091

STATE OF FLORIDA DEPARTMENT OF TRANSPORTATION		
ROAD NO.	COUNTY	FINANCIAL PROJECT ID
SR 710	OKEECHOBEE	419344-3-52-01

**CROSS SECTIONS**

SHEET NO.  
**228**

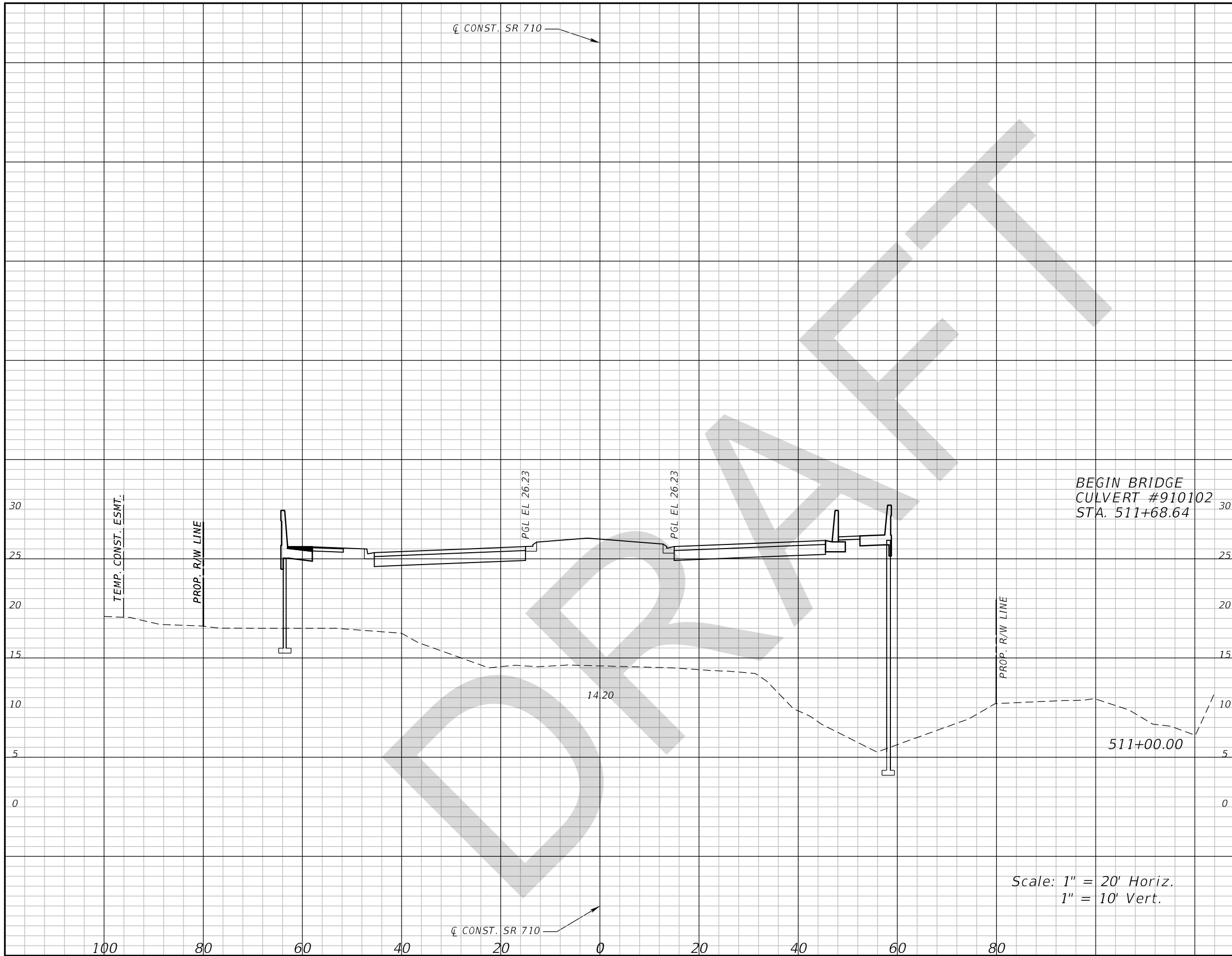
THE OFFICIAL RECORD OF THIS SHEET IS THE ELECTRONIC FILE DIGITALLY SIGNED AND SEALED UNDER RULE 61G15-23.004, F.A.C.



Subsoil Exc.		Regular Exc.		Embankment	
A	V	A	V	A	V

DATE		DESCRIPTION		REVISIONS		GEORGE E. KNOX, P.E. P.E. LICENSE NUMBER 82283 WANTMAN GROUP, INC. 2910 MAGUIRE ROAD, SUITE 2008 OCOEE, FL 34761 CERTIFICATE OF AUTHORIZATION 6091		STATE OF FLORIDA DEPARTMENT OF TRANSPORTATION			<b>CROSS SECTIONS</b>  SHEET NO.  <b>229</b>
								ROAD NO.	COUNTY	FINANCIAL PROJECT ID	
								SR 710	OKEECHOBEE	419344-3-52-01	

THE OFFICIAL RECORD OF THIS SHEET IS THE ELECTRONIC FILE DIGITALLY SIGNED AND SEALED UNDER RULE 61G15-23.004, F.A.C.



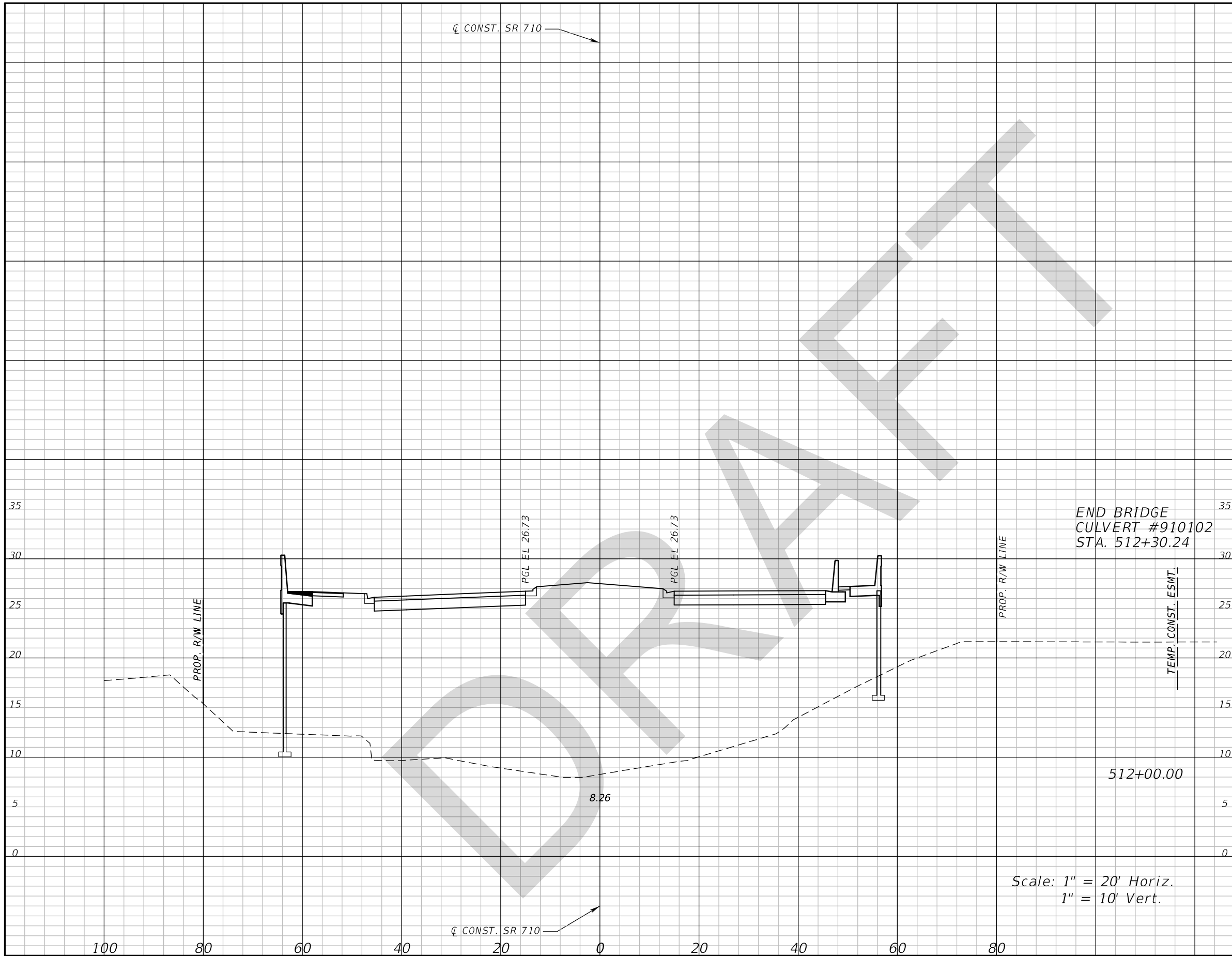
BEGIN BRIDGE  
 CULVERT #910102  
 STA. 511+68.64

Scale: 1" = 20' Horiz.  
 1" = 10' Vert.

Subsoil Exc.		Regular Exc.		Embankment	
A	V	A	V	A	V

DATE		DESCRIPTION		REVISIONS		GEORGE E. KNOX, P.E. P.E. LICENSE NUMBER 82283 WANTMAN GROUP, INC. 2910 MAGUIRE ROAD, SUITE 2008 OCOEE, FL 34761 CERTIFICATE OF AUTHORIZATION 6091		STATE OF FLORIDA DEPARTMENT OF TRANSPORTATION			<b>CROSS SECTIONS</b>  SHEET NO. <b>230</b>				
ROAD NO.		COUNTY		FINANCIAL PROJECT ID		SR 710			OKEECHOBEE			419344-3-52-01			

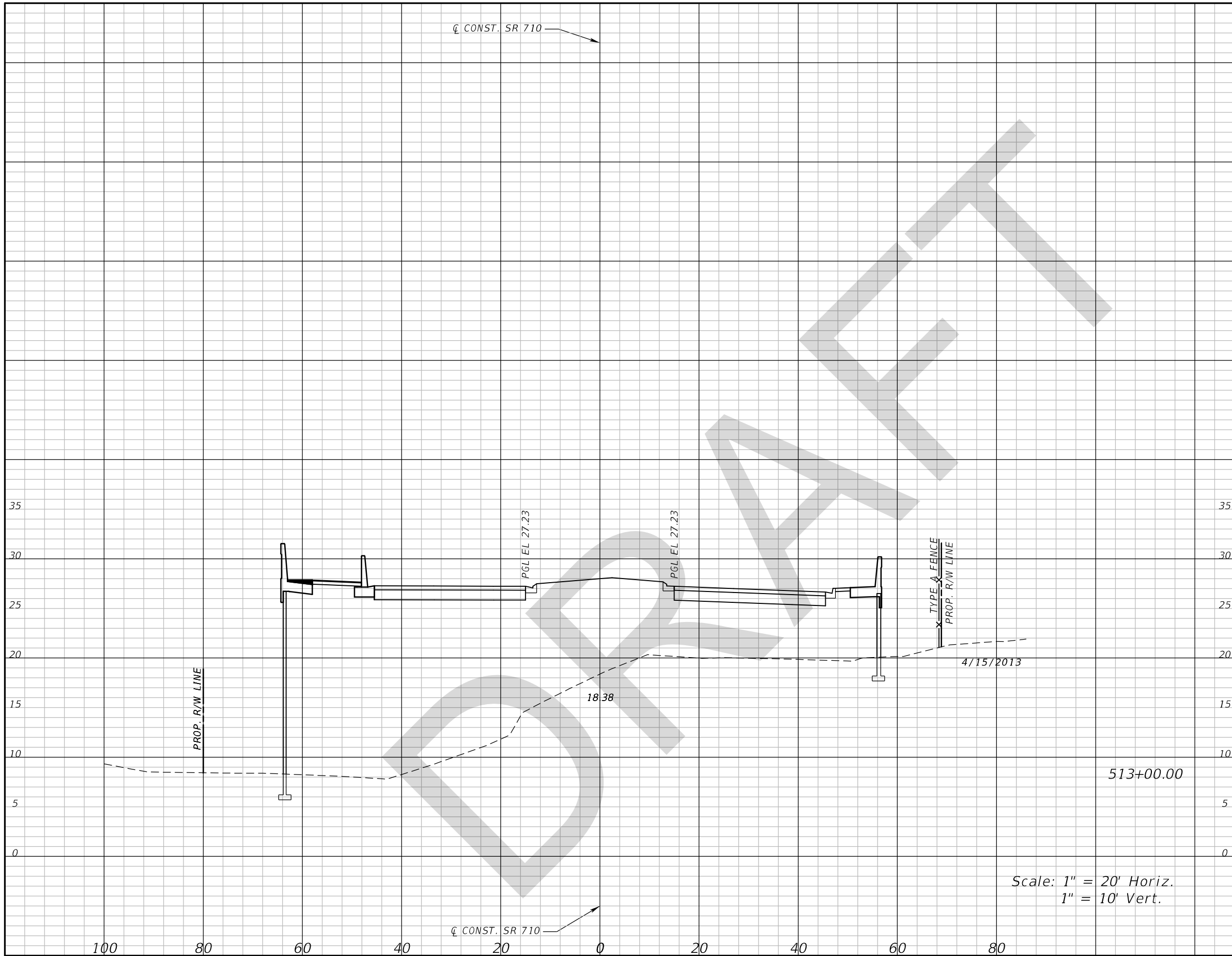
THE OFFICIAL RECORD OF THIS SHEET IS THE ELECTRONIC FILE DIGITALLY SIGNED AND SEALED UNDER RULE 61G15-23.004, F.A.C.



Subsoil Exc.		Regular Exc.		Embankment	
A	V	A	V	A	V

DATE		DESCRIPTION		REVISIONS		GEORGE E. KNOX, P.E. P.E. LICENSE NUMBER 82283 WANTMAN GROUP, INC. 2910 MAGUIRE ROAD, SUITE 2008 OCOEE, FL 34761 CERTIFICATE OF AUTHORIZATION 6091		STATE OF FLORIDA DEPARTMENT OF TRANSPORTATION			<b>CROSS SECTIONS</b> SHEET NO. <b>231</b>
						ROAD NO. COUNTY FINANCIAL PROJECT ID SR 710 OKEECHOBEE 419344-3-52-01					

THE OFFICIAL RECORD OF THIS SHEET IS THE ELECTRONIC FILE DIGITALLY SIGNED AND SEALED UNDER RULE 61G15-23.004, F.A.C.



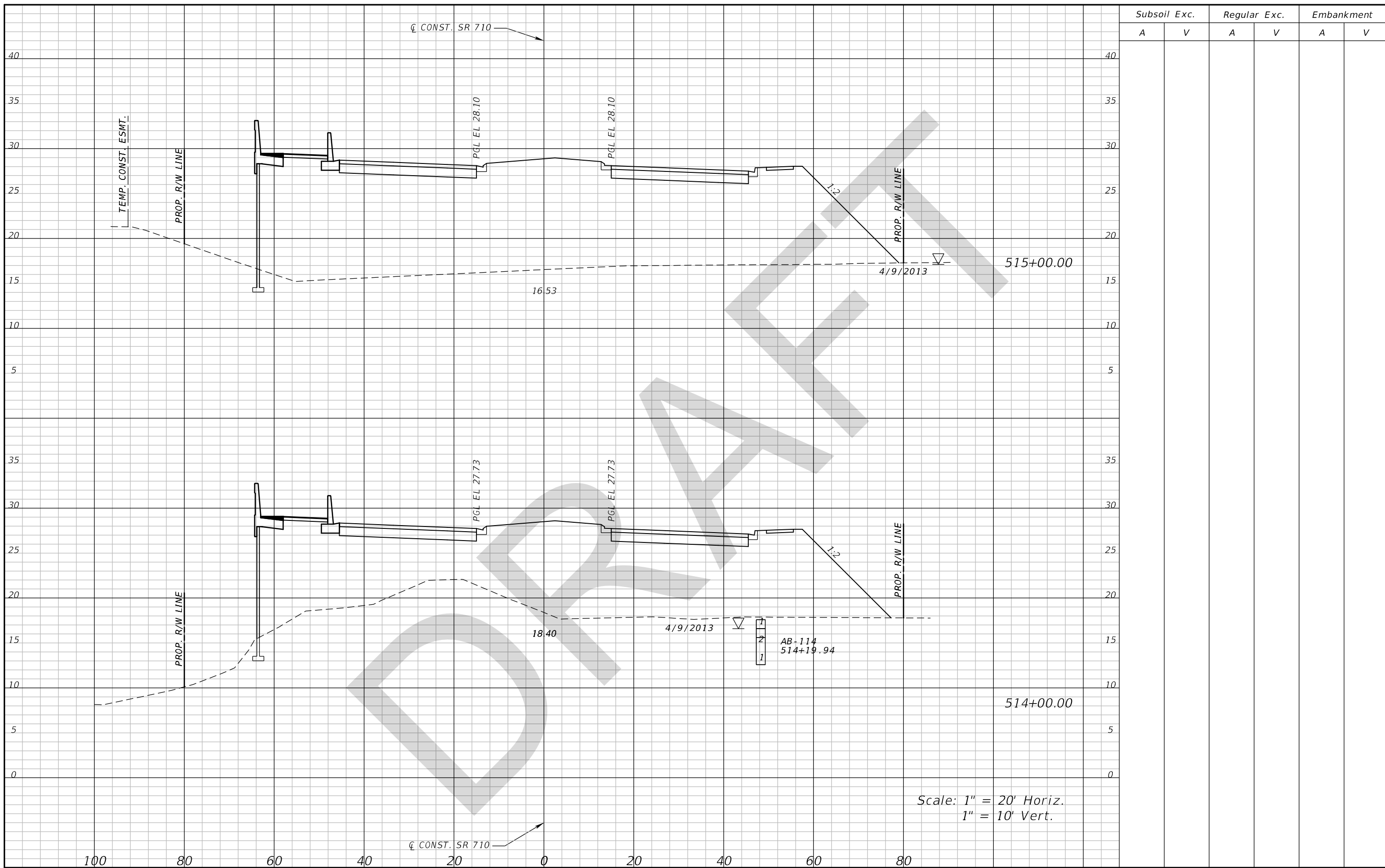
Scale: 1" = 20' Horiz.  
1" = 10' Vert.

Subsoil Exc.		Regular Exc.		Embankment	
A	V	A	V	A	V

DATE		DESCRIPTION		REVISIONS		GEORGE E. KNOX, P.E. P.E. LICENSE NUMBER 82283 WANTMAN GROUP, INC. 2910 MAGUIRE ROAD, SUITE 2008 OCOEE, FL 34761 CERTIFICATE OF AUTHORIZATION 6091		STATE OF FLORIDA DEPARTMENT OF TRANSPORTATION			SHEET NO.
ROAD NO.		COUNTY		FINANCIAL PROJECT ID		SR 710      OKEECHOBEE      419344-3-52-01			232		

CROSS SECTIONS

THE OFFICIAL RECORD OF THIS SHEET IS THE ELECTRONIC FILE DIGITALLY SIGNED AND SEALED UNDER RULE 61G15-23.004, F.A.C.



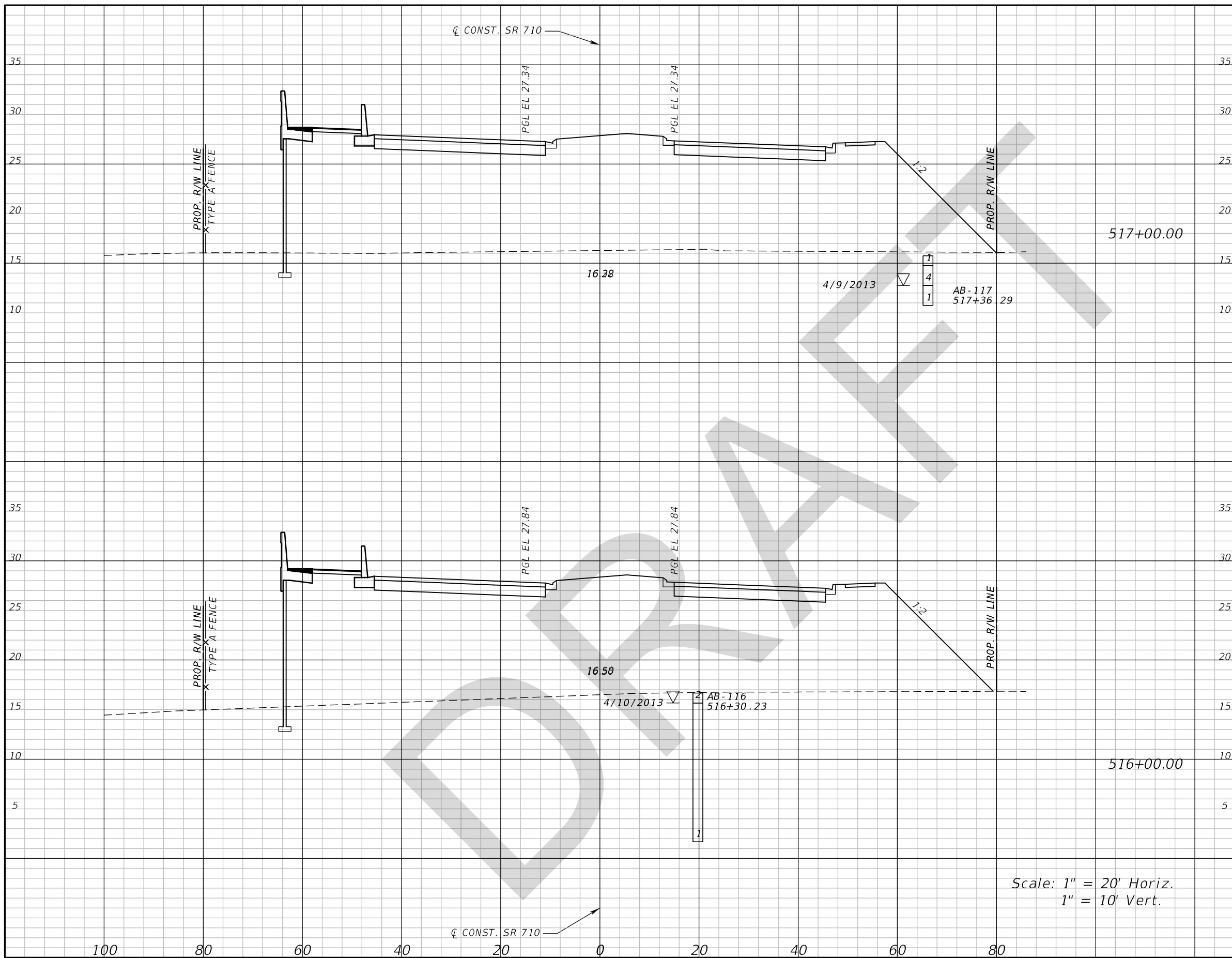
Scale: 1" = 20' Horiz.  
1" = 10' Vert.

Subsoil Exc.		Regular Exc.		Embankment	
A	V	A	V	A	V

DATE		DESCRIPTION		REVISIONS		GEORGE E. KNOX, P.E. P.E. LICENSE NUMBER 82283 WANTMAN GROUP, INC. 2910 MAGUIRE ROAD, SUITE 2008 OCOEE, FL 34761 CERTIFICATE OF AUTHORIZATION 6091		STATE OF FLORIDA DEPARTMENT OF TRANSPORTATION			<b>CROSS SECTIONS</b>  SHEET NO. <b>233</b>				
ROAD NO.		COUNTY		FINANCIAL PROJECT ID		SR 710			OKEECHOBEE			419344-3-52-01			

THE OFFICIAL RECORD OF THIS SHEET IS THE ELECTRONIC FILE DIGITALLY SIGNED AND SEALED UNDER RULE 61G15-23.004, F.A.C.





Subsoil Exc.		Regular Exc.		Embankment	
A	V	A	V	A	V

REVISIONS			
DATE	DESCRIPTION	DATE	DESCRIPTION

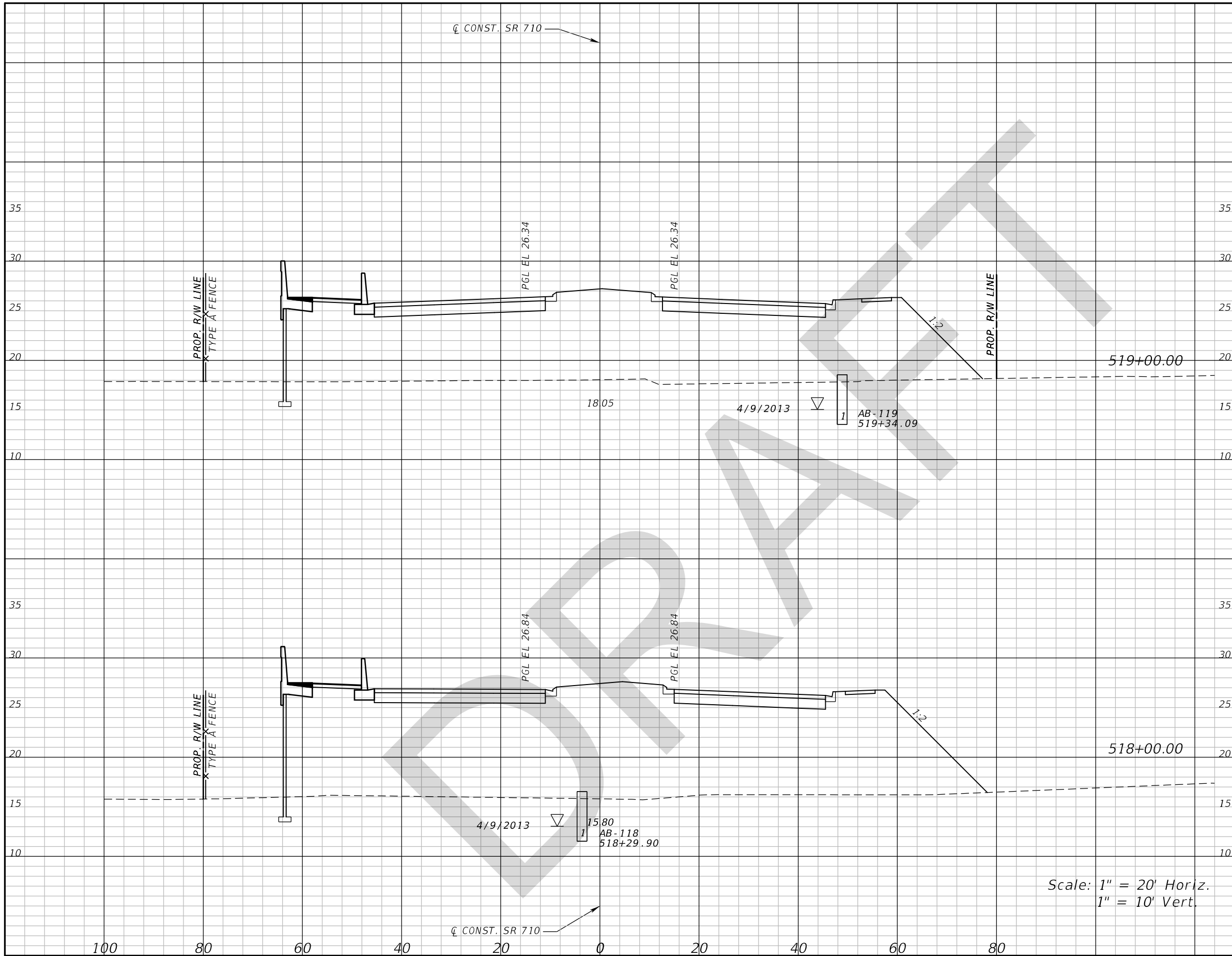
GEORGE E. KNOX, P.E.  
 P.E. LICENSE NUMBER 82283  
 WANTMAN GROUP, INC.  
 2910 MAGUIRE ROAD, SUITE 2008  
 OCOEE, FL 34761  
 CERTIFICATE OF AUTHORIZATION 6091

STATE OF FLORIDA DEPARTMENT OF TRANSPORTATION		
ROAD NO.	COUNTY	FINANCIAL PROJECT ID
SR 710	OKEECHOBEE	419344-3-52-01

CROSS SECTIONS

SHEET NO.  
**234**

THE OFFICIAL RECORD OF THIS SHEET IS THE ELECTRONIC FILE DIGITALLY SIGNED AND SEALED UNDER RULE 61G15-23.004, F.A.C.

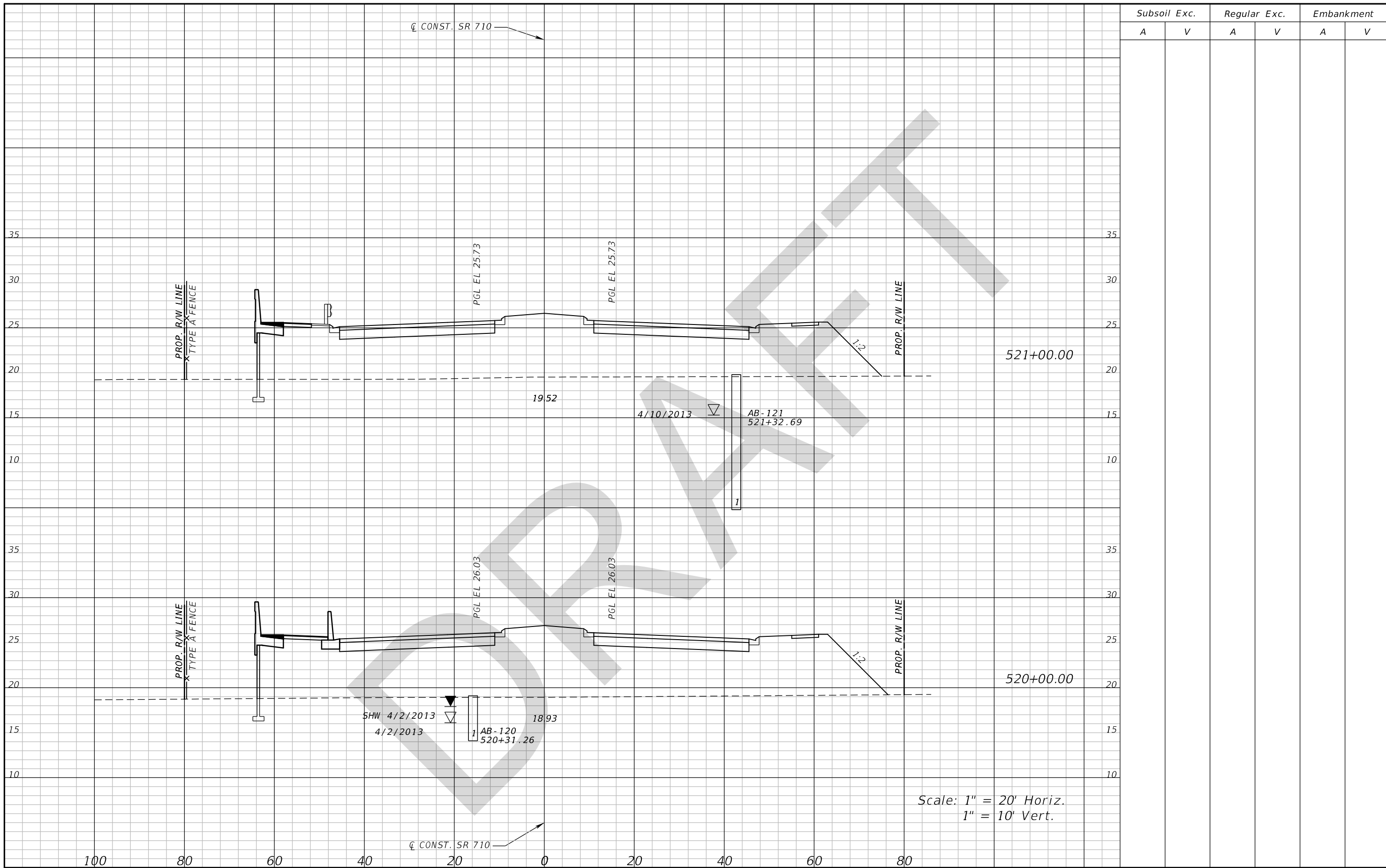


Scale: 1" = 20' Horiz.  
1" = 10' Vert.

Subsoil Exc.		Regular Exc.		Embankment	
A	V	A	V	A	V

<table border="1"> <thead> <tr> <th colspan="2">REVISIONS</th> </tr> <tr> <th>DATE</th> <th>DESCRIPTION</th> </tr> </thead> <tbody> <tr> <td> </td> <td> </td> </tr> </tbody> </table>		REVISIONS		DATE	DESCRIPTION			<table border="1"> <thead> <tr> <th>DATE</th> <th>DESCRIPTION</th> </tr> </thead> <tbody> <tr> <td> </td> <td> </td> </tr> </tbody> </table>		DATE	DESCRIPTION			GEORGE E. KNOX, P.E. P.E. LICENSE NUMBER 82283 WANTMAN GROUP, INC. 2910 MAGUIRE ROAD, SUITE 2008 OCOEE, FL 34761 CERTIFICATE OF AUTHORIZATION 6091			STATE OF FLORIDA DEPARTMENT OF TRANSPORTATION			<b>CROSS SECTIONS</b>  SHEET NO. <b>235</b>
REVISIONS																				
DATE	DESCRIPTION																			
DATE	DESCRIPTION																			

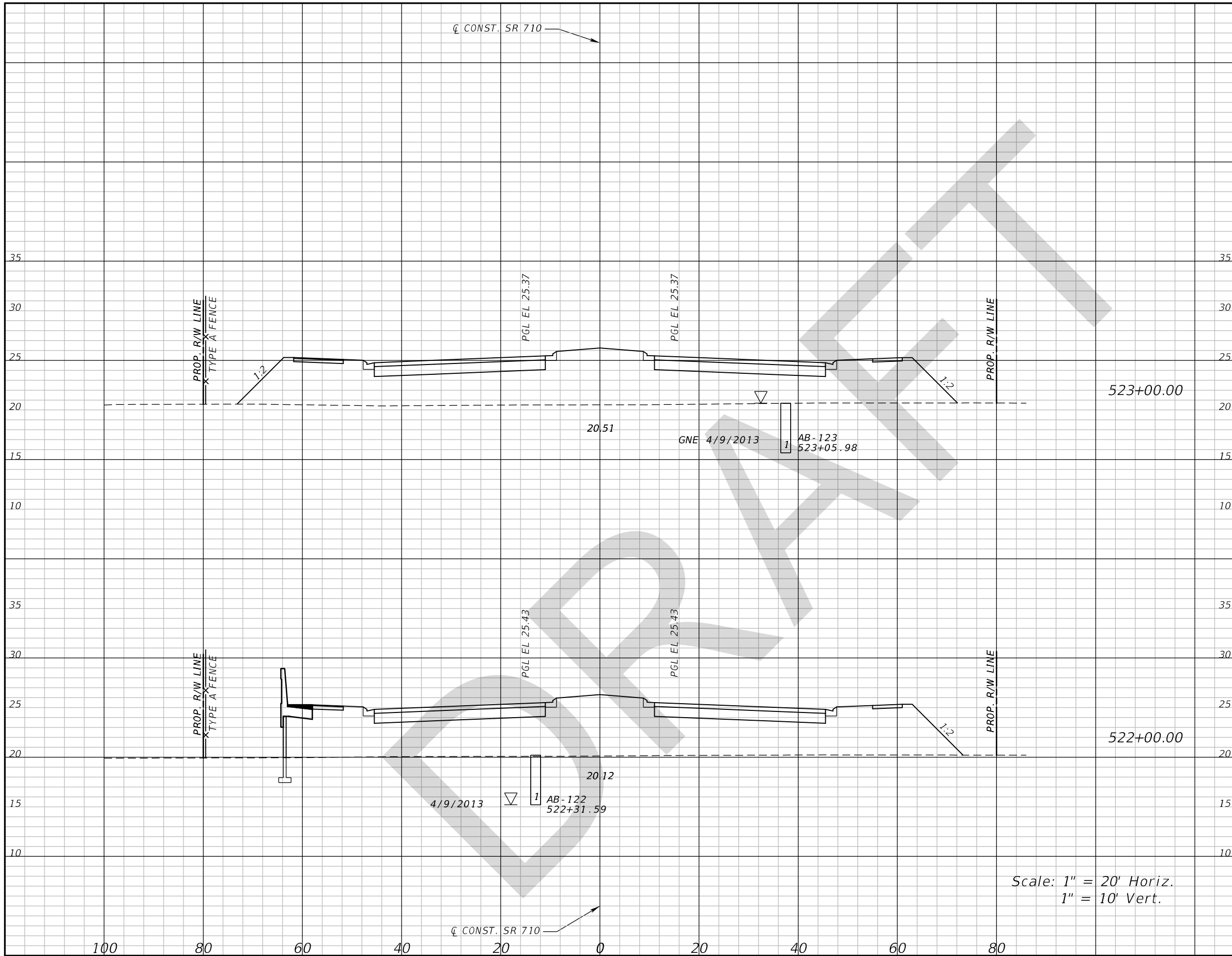
THE OFFICIAL RECORD OF THIS SHEET IS THE ELECTRONIC FILE DIGITALLY SIGNED AND SEALED UNDER RULE 61G15-23.004, F.A.C.



Subsoil Exc.		Regular Exc.		Embankment	
A	V	A	V	A	V

DATE		DESCRIPTION		REVISIONS		GEORGE E. KNOX, P.E. P.E. LICENSE NUMBER 82283 WANTMAN GROUP, INC. 2910 MAGUIRE ROAD, SUITE 2008 OCOEE, FL 34761 CERTIFICATE OF AUTHORIZATION 6091		STATE OF FLORIDA DEPARTMENT OF TRANSPORTATION		<b>CROSS SECTIONS</b>  SHEET NO. <b>236</b>
						ROAD NO. COUNTY FINANCIAL PROJECT ID SR 710 OKEECHOBEE 419344-3-52-01				

THE OFFICIAL RECORD OF THIS SHEET IS THE ELECTRONIC FILE DIGITALLY SIGNED AND SEALED UNDER RULE 61G15-23.004, F.A.C.

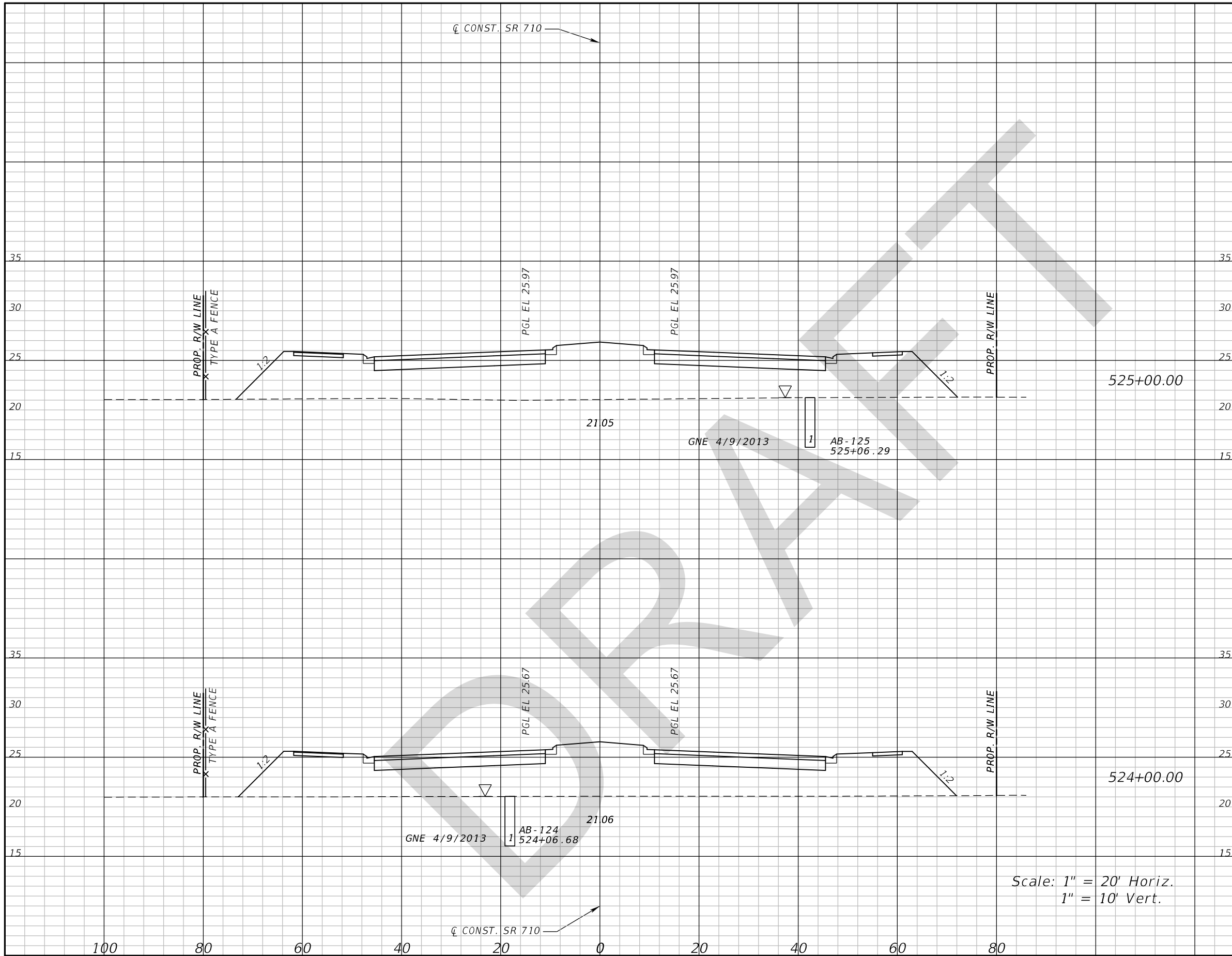


Scale: 1" = 20' Horiz.  
1" = 10' Vert.

Subsoil Exc.		Regular Exc.		Embankment	
A	V	A	V	A	V

DATE		DESCRIPTION		REVISIONS		GEORGE E. KNOX, P.E. P.E. LICENSE NUMBER 82283 WANTMAN GROUP, INC. 2910 MAGUIRE ROAD, SUITE 2008 OCOEE, FL 34761 CERTIFICATE OF AUTHORIZATION 6091		STATE OF FLORIDA DEPARTMENT OF TRANSPORTATION			<b>CROSS SECTIONS</b>  SHEET NO. <b>237</b>
						ROAD NO. COUNTY FINANCIAL PROJECT ID SR 710 OKEECHOBEE 419344-3-52-01					

THE OFFICIAL RECORD OF THIS SHEET IS THE ELECTRONIC FILE DIGITALLY SIGNED AND SEALED UNDER RULE 61G15-23.004, F.A.C.

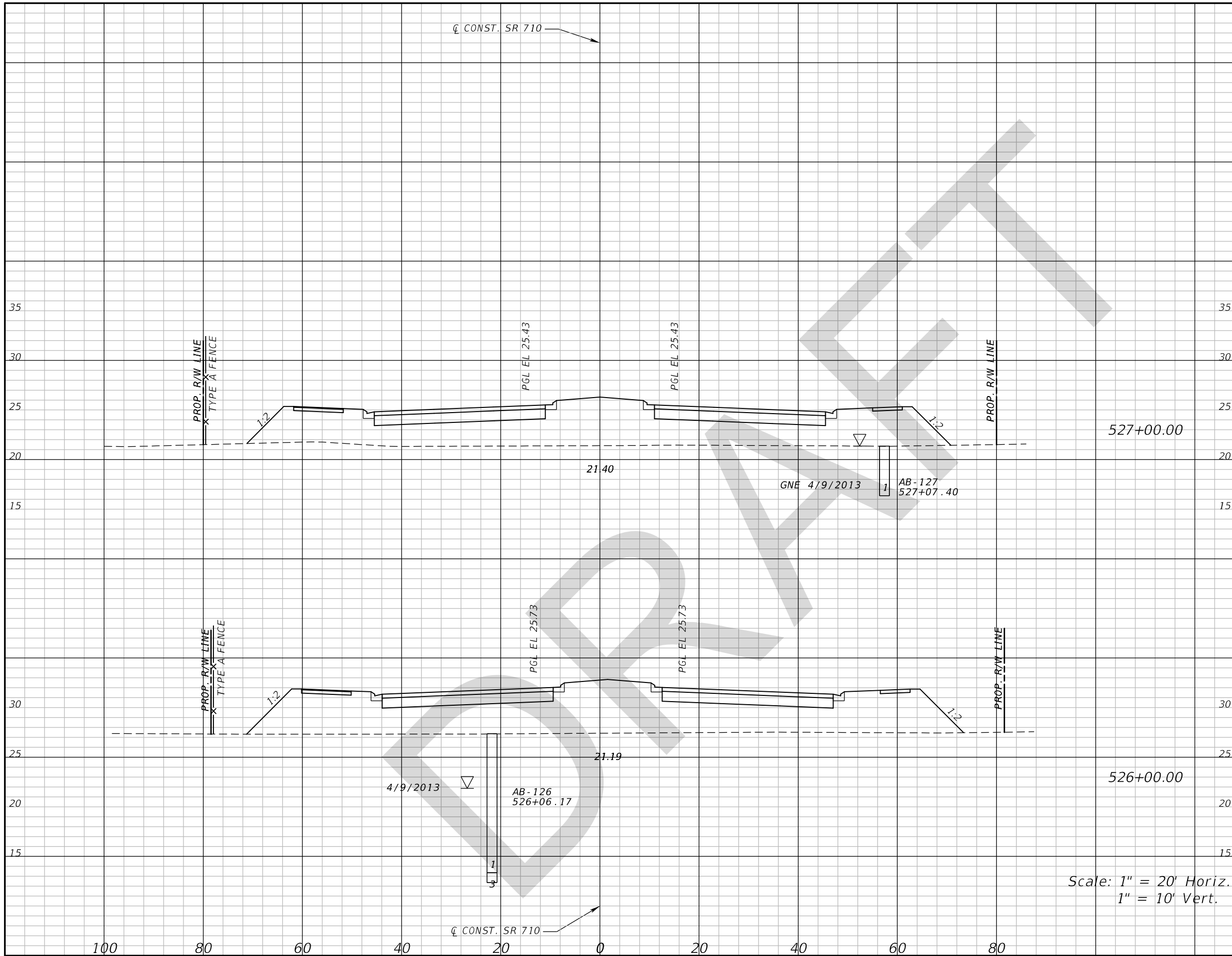


Subsoil Exc.		Regular Exc.		Embankment	
A	V	A	V	A	V

Scale: 1" = 20' Horiz.  
1" = 10' Vert.

DATE		DESCRIPTION		REVISIONS		DATE		DESCRIPTION		GEORGE E. KNOX, P.E. P.E. LICENSE NUMBER 82283 WANTMAN GROUP, INC. 2910 MAGUIRE ROAD, SUITE 2008 OCOEE, FL 34761 CERTIFICATE OF AUTHORIZATION 6091			STATE OF FLORIDA DEPARTMENT OF TRANSPORTATION			ROAD NO. COUNTY FINANCIAL PROJECT ID SR 710 OKEECHOBEE 419344-3-52-01			SHEET NO. 238	
------	--	-------------	--	-----------	--	------	--	-------------	--	---	--	--	--	--	--	--	--	--	------------------	--

THE OFFICIAL RECORD OF THIS SHEET IS THE ELECTRONIC FILE DIGITALLY SIGNED AND SEALED UNDER RULE 61G15-23.004, F.A.C.



Subsoil Exc.		Regular Exc.		Embankment	
A	V	A	V	A	V

Scale: 1" = 20' Horiz.  
1" = 10' Vert.

REVISIONS			
DATE	DESCRIPTION	DATE	DESCRIPTION

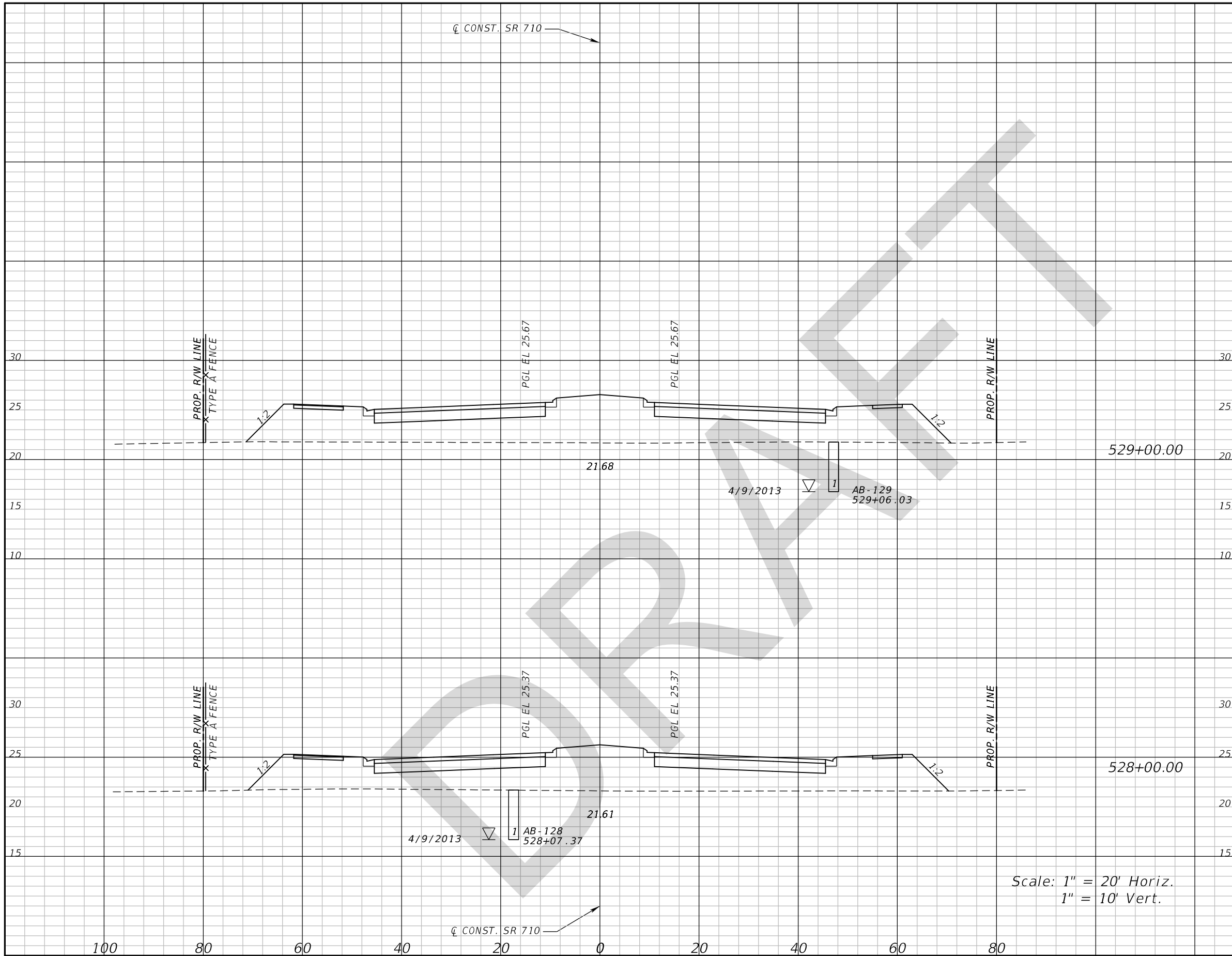
GEORGE E. KNOX, P.E.  
P.E. LICENSE NUMBER 82283  
WANTMAN GROUP, INC.  
2910 MAGUIRE ROAD, SUITE 2008  
OCOOEE, FL 34761  
CERTIFICATE OF AUTHORIZATION 6091

STATE OF FLORIDA DEPARTMENT OF TRANSPORTATION		
ROAD NO.	COUNTY	FINANCIAL PROJECT ID
SR 710	OKEECHOBEE	419344-3-52-01

**CROSS SECTIONS**

SHEET NO.  
**239**

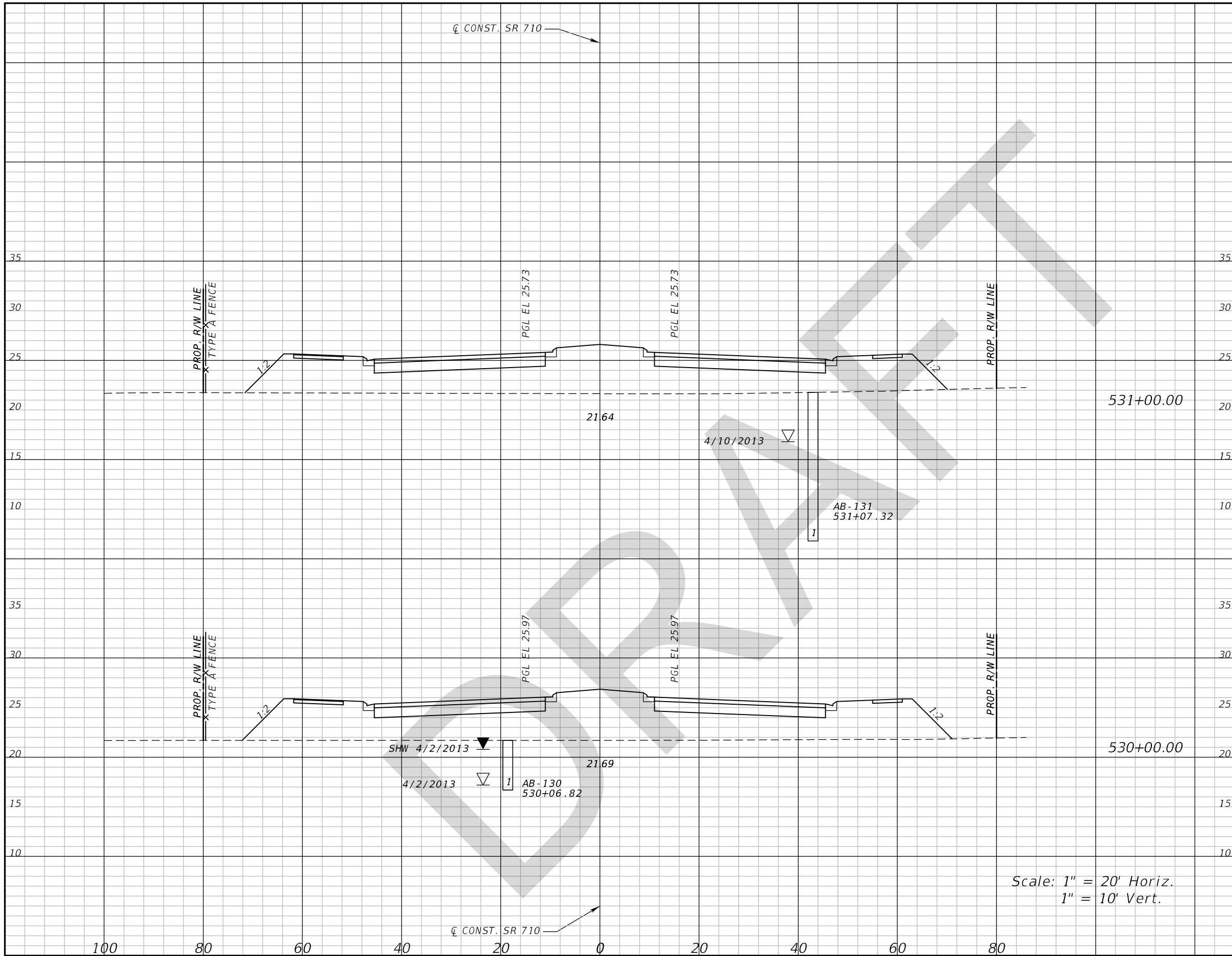
THE OFFICIAL RECORD OF THIS SHEET IS THE ELECTRONIC FILE DIGITALLY SIGNED AND SEALED UNDER RULE 61G15-23.004, F.A.C.



Subsoil Exc.		Regular Exc.		Embankment	
A	V	A	V	A	V

DATE		DESCRIPTION		REVISIONS		GEORGE E. KNOX, P.E. P.E. LICENSE NUMBER 82283 WANTMAN GROUP, INC. 2910 MAGUIRE ROAD, SUITE 2008 OCOEE, FL 34761 CERTIFICATE OF AUTHORIZATION 6091		STATE OF FLORIDA DEPARTMENT OF TRANSPORTATION			<b>CROSS SECTIONS</b>  SHEET NO. <b>240</b>
						ROAD NO. COUNTY FINANCIAL PROJECT ID SR 710 OKEECHOBEE 419344-3-52-01					

THE OFFICIAL RECORD OF THIS SHEET IS THE ELECTRONIC FILE DIGITALLY SIGNED AND SEALED UNDER RULE 61G15-23.004, F.A.C.



Scale: 1" = 20' Horiz.  
1" = 10' Vert.

Subsoil Exc.		Regular Exc.		Embankment	
A	V	A	V	A	V

REVISIONS			
DATE	DESCRIPTION	DATE	DESCRIPTION

GEORGE E. KNOX, P.E.  
P.E. LICENSE NUMBER 82283  
WANTMAN GROUP, INC.  
2910 MAGUIRE ROAD, SUITE 2008  
OCOOEE, FL 34761  
CERTIFICATE OF AUTHORIZATION 6091

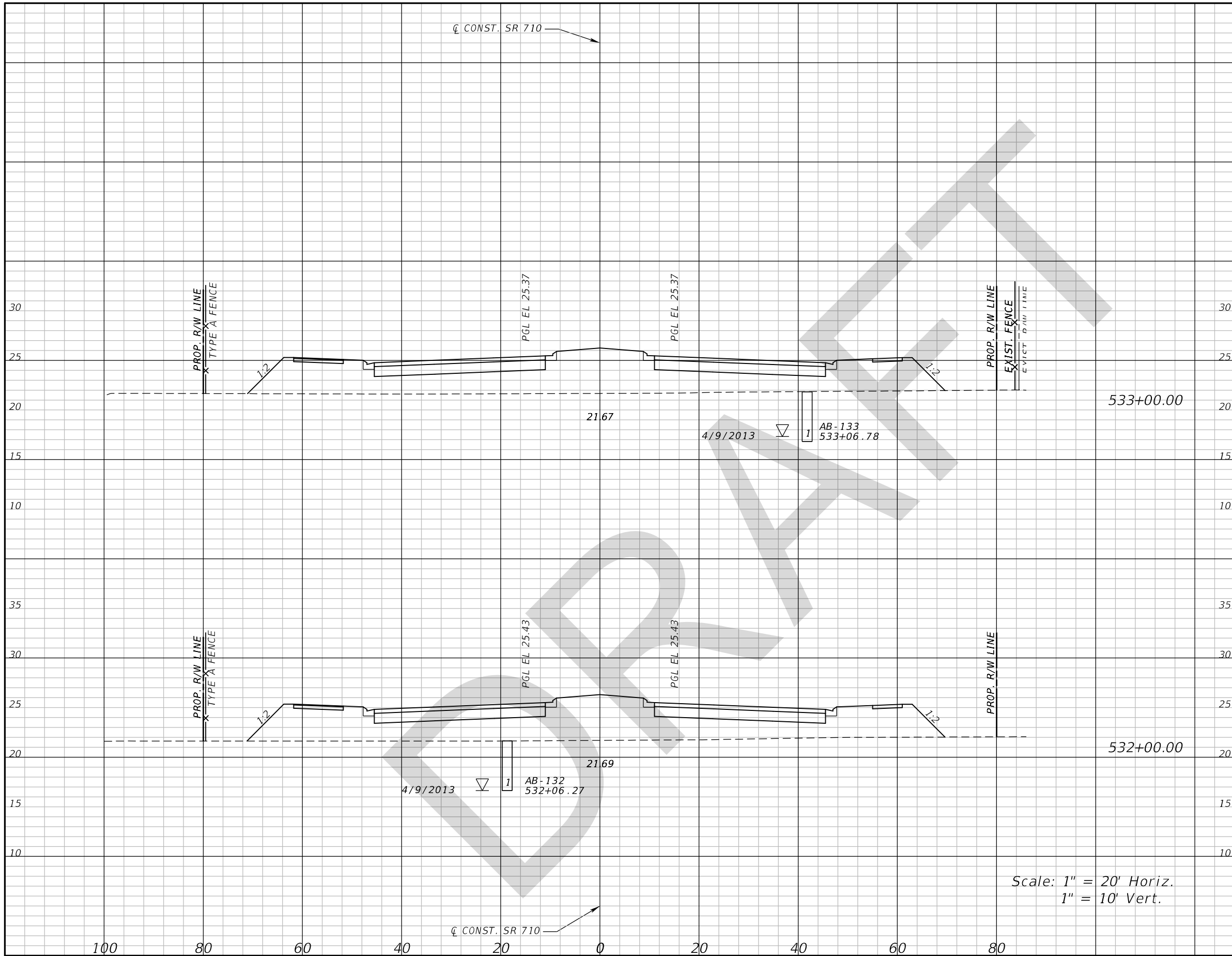
STATE OF FLORIDA DEPARTMENT OF TRANSPORTATION		
ROAD NO.	COUNTY	FINANCIAL PROJECT ID
SR 710	OKEECHOBEE	419344-3-52-01

**CROSS SECTIONS**

SHEET NO.  
**241**

THE OFFICIAL RECORD OF THIS SHEET IS THE ELECTRONIC FILE DIGITALLY SIGNED AND SEALED UNDER RULE 61G15-23.004, F.A.C.





Scale: 1" = 20' Horiz.  
1" = 10' Vert.

Subsoil Exc.		Regular Exc.		Embankment	
A	V	A	V	A	V

REVISIONS			
DATE	DESCRIPTION	DATE	DESCRIPTION

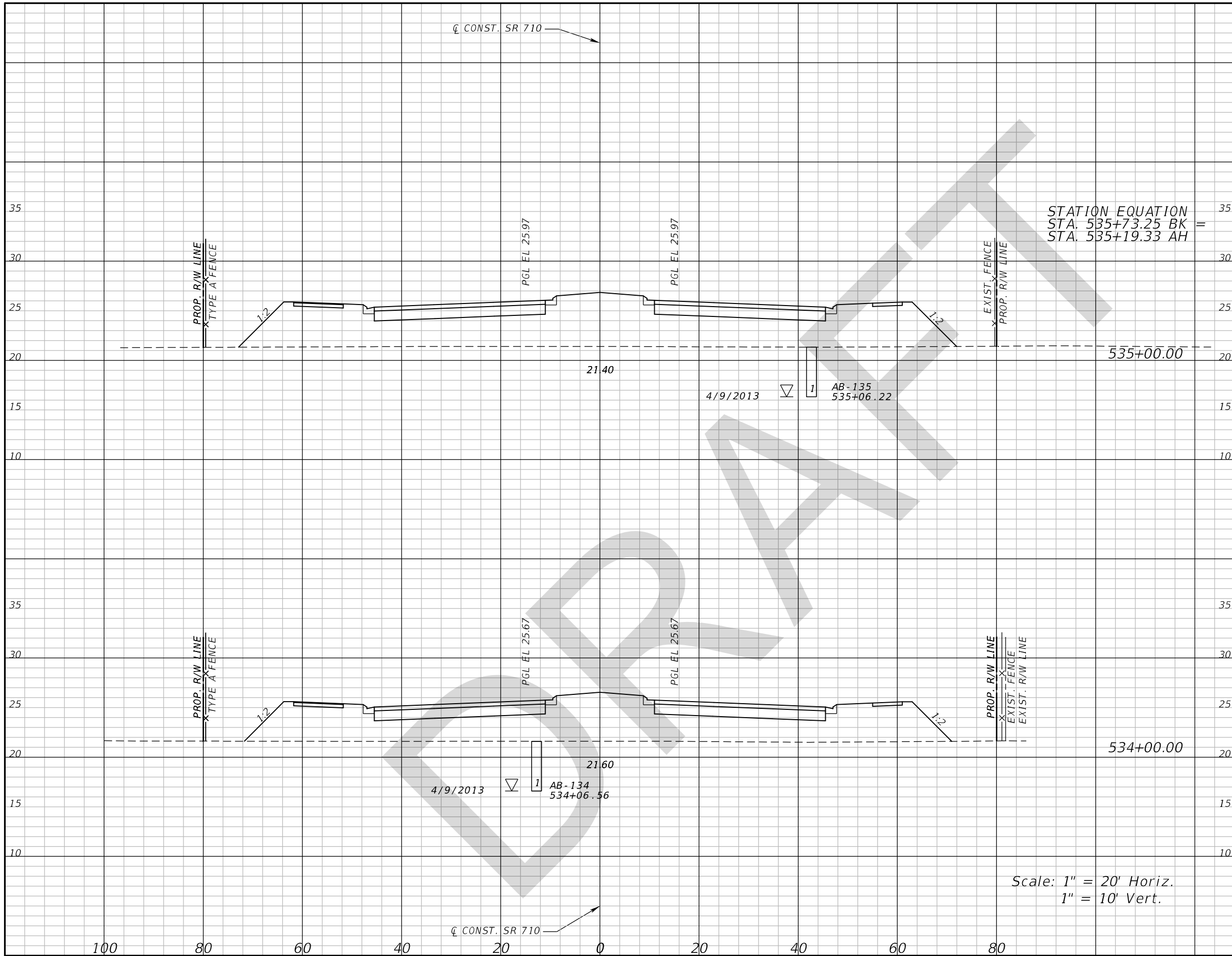
GEORGE E. KNOX, P.E.  
P.E. LICENSE NUMBER 82283  
WANTMAN GROUP, INC.  
2910 MAGUIRE ROAD, SUITE 2008  
OCOOEE, FL 34761  
CERTIFICATE OF AUTHORIZATION 6091

STATE OF FLORIDA DEPARTMENT OF TRANSPORTATION		
ROAD NO.	COUNTY	FINANCIAL PROJECT ID
SR 710	OKEECHOBEE	419344-3-52-01

**CROSS SECTIONS**

SHEET NO.  
**242**

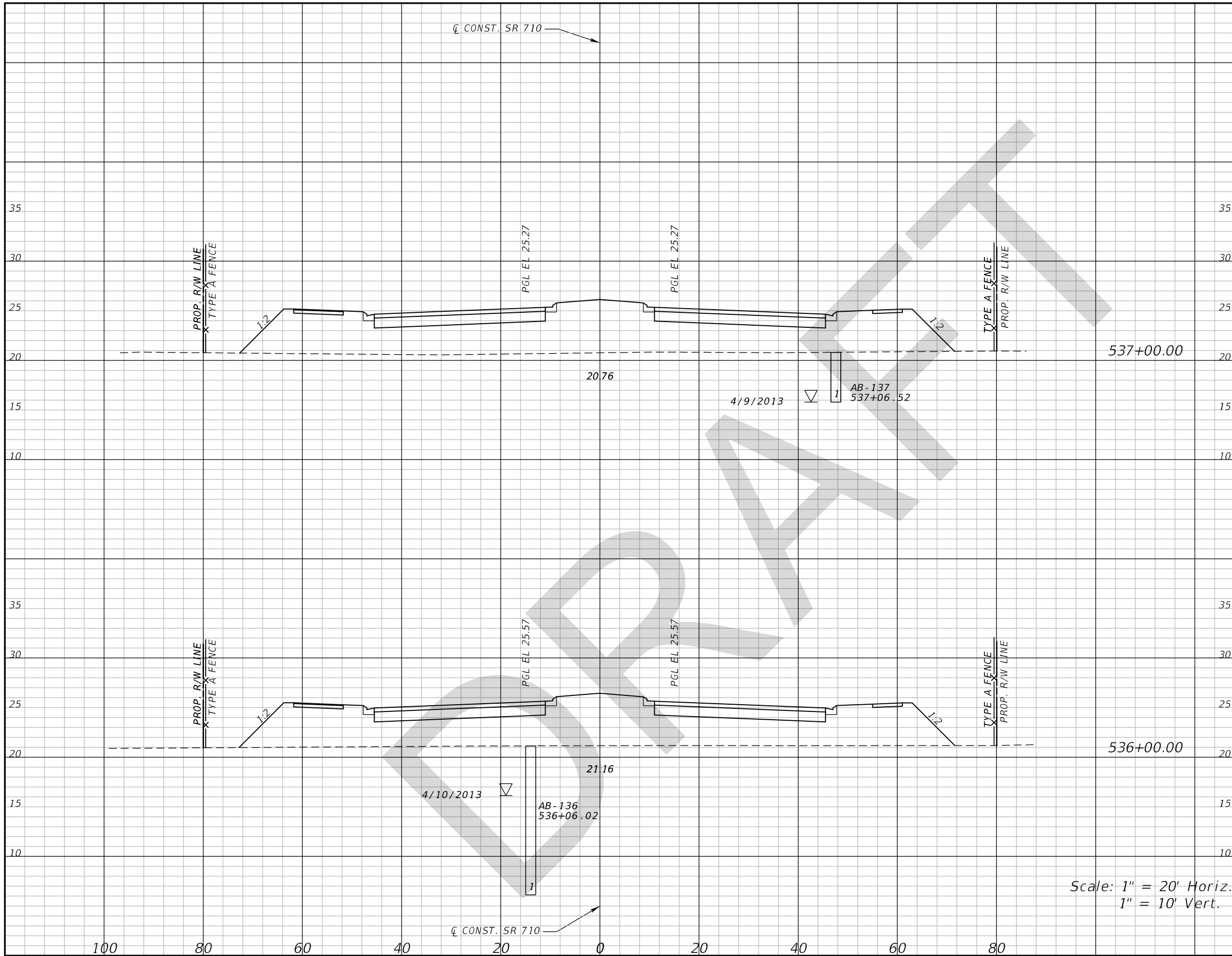
THE OFFICIAL RECORD OF THIS SHEET IS THE ELECTRONIC FILE DIGITALLY SIGNED AND SEALED UNDER RULE 61G15-23.004, F.A.C.



Subsoil Exc.		Regular Exc.		Embankment	
A	V	A	V	A	V

DATE		DESCRIPTION		REVISIONS		GEORGE E. KNOX, P.E. P.E. LICENSE NUMBER 82283 WANTMAN GROUP, INC. 2910 MAGUIRE ROAD, SUITE 2008 OCOEE, FL 34761 CERTIFICATE OF AUTHORIZATION 6091		STATE OF FLORIDA DEPARTMENT OF TRANSPORTATION			<b>CROSS SECTIONS</b> SHEET NO. <b>243</b>
ROAD NO.		COUNTY		FINANCIAL PROJECT ID		SR 710 OKEECHOBEE 419344-3-52-01					

THE OFFICIAL RECORD OF THIS SHEET IS THE ELECTRONIC FILE DIGITALLY SIGNED AND SEALED UNDER RULE 61G15-23.004, F.A.C.



Scale: 1" = 20' Horiz.  
1" = 10' Vert.

Subsoil Exc.		Regular Exc.		Embankment	
A	V	A	V	A	V

REVISIONS			
DATE	DESCRIPTION	DATE	DESCRIPTION

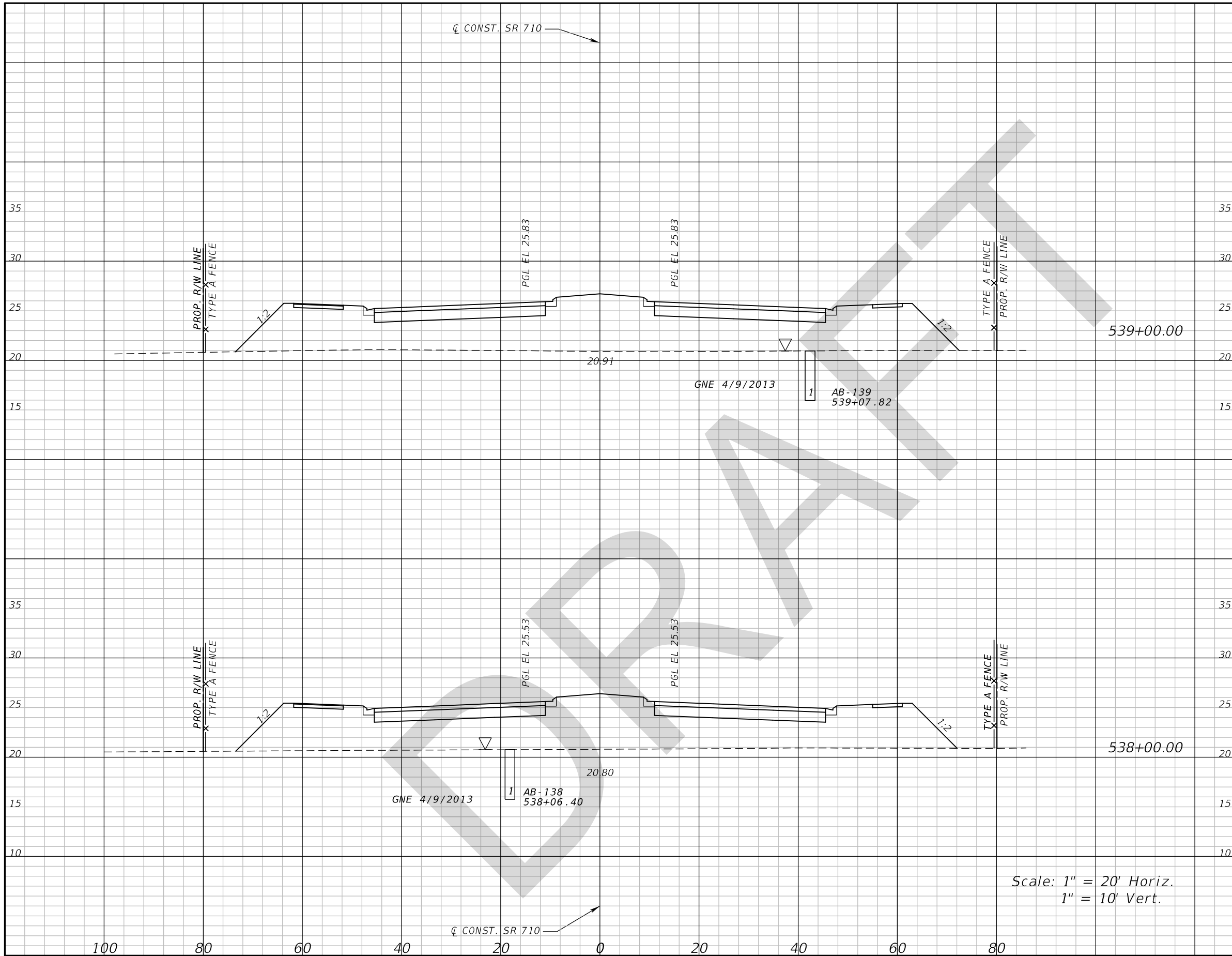
GEORGE E. KNOX, P.E.  
P.E. LICENSE NUMBER 82283  
WANTMAN GROUP, INC.  
2910 MAGUIRE ROAD, SUITE 2008  
OCOOEE, FL 34761  
CERTIFICATE OF AUTHORIZATION 6091

STATE OF FLORIDA DEPARTMENT OF TRANSPORTATION		
ROAD NO.	COUNTY	FINANCIAL PROJECT ID
SR 710	OKEECHOBEE	419344-3-52-01

**CROSS SECTIONS**

SHEET NO.  
**244**

THE OFFICIAL RECORD OF THIS SHEET IS THE ELECTRONIC FILE DIGITALLY SIGNED AND SEALED UNDER RULE 61G15-23.004, F.A.C.

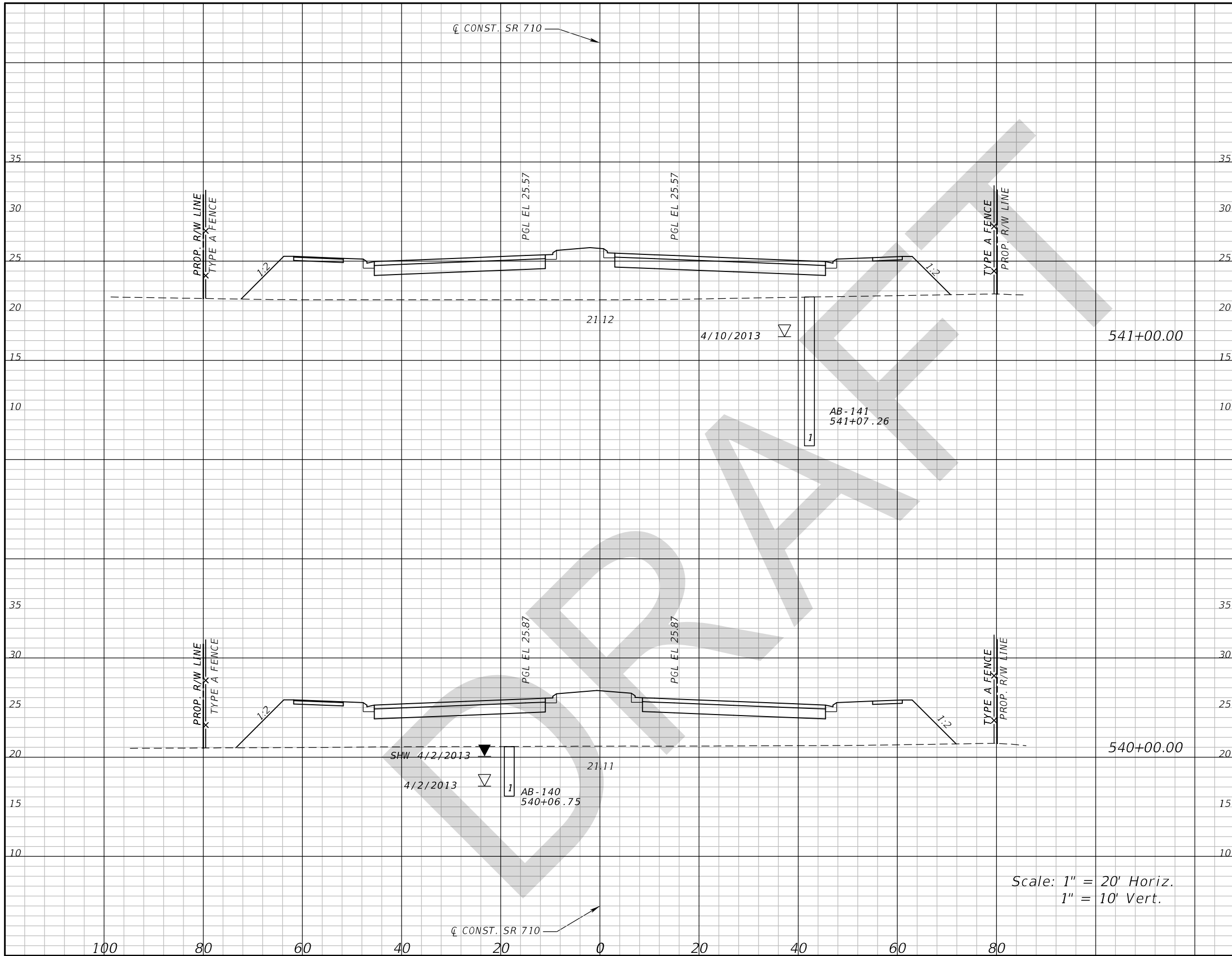


Subsoil Exc.		Regular Exc.		Embankment	
A	V	A	V	A	V

Scale: 1" = 20' Horiz.  
1" = 10' Vert.

REVISIONS DATE DESCRIPTION DATE DESCRIPTION		GEORGE E. KNOX, P.E. P.E. LICENSE NUMBER 82283 WANTMAN GROUP, INC. 2910 MAGUIRE ROAD, SUITE 2008 OCOEE, FL 34761 CERTIFICATE OF AUTHORIZATION 6091	STATE OF FLORIDA DEPARTMENT OF TRANSPORTATION			<b>CROSS SECTIONS</b> SHEET NO. 245
			ROAD NO. SR 710 COUNTY OKEECHOBEE FINANCIAL PROJECT ID 419344-3-52-01			

THE OFFICIAL RECORD OF THIS SHEET IS THE ELECTRONIC FILE DIGITALLY SIGNED AND SEALED UNDER RULE 61G15-23.004, F.A.C.



Subsoil Exc.		Regular Exc.		Embankment	
A	V	A	V	A	V

REVISIONS			
DATE	DESCRIPTION	DATE	DESCRIPTION

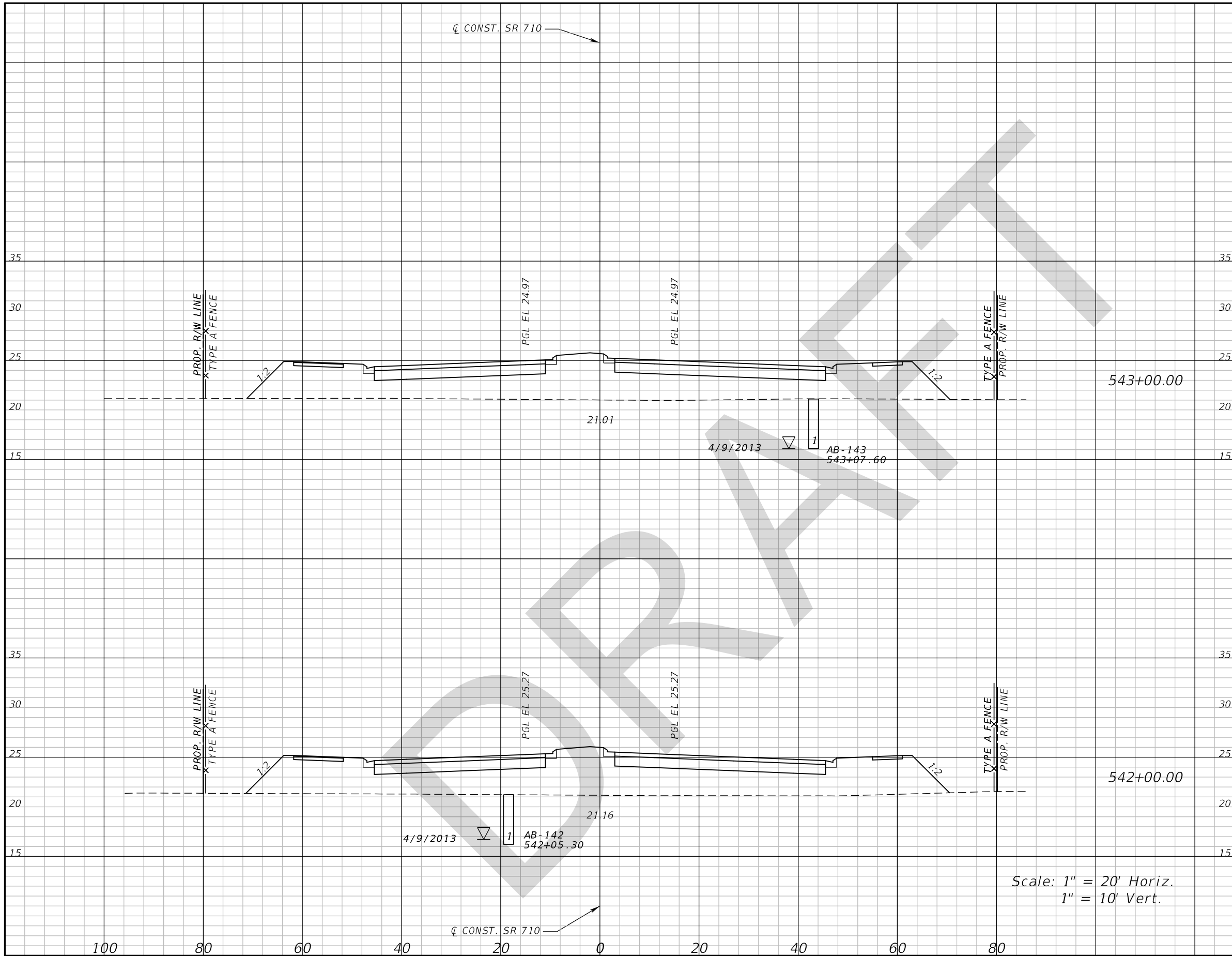
GEORGE E. KNOX, P.E.  
 P.E. LICENSE NUMBER 82283  
 WANTMAN GROUP, INC.  
 2910 MAGUIRE ROAD, SUITE 2008  
 OCOEE, FL 34761  
 CERTIFICATE OF AUTHORIZATION 6091

STATE OF FLORIDA DEPARTMENT OF TRANSPORTATION		
ROAD NO.	COUNTY	FINANCIAL PROJECT ID
SR 710	OKEECHOBEE	419344-3-52-01

CROSS SECTIONS

SHEET NO.  
**246**

THE OFFICIAL RECORD OF THIS SHEET IS THE ELECTRONIC FILE DIGITALLY SIGNED AND SEALED UNDER RULE 61G15-23.004, F.A.C.



Subsoil Exc.		Regular Exc.		Embankment	
A	V	A	V	A	V

Scale: 1" = 20' Horiz.  
1" = 10' Vert.

REVISIONS			
DATE	DESCRIPTION	DATE	DESCRIPTION

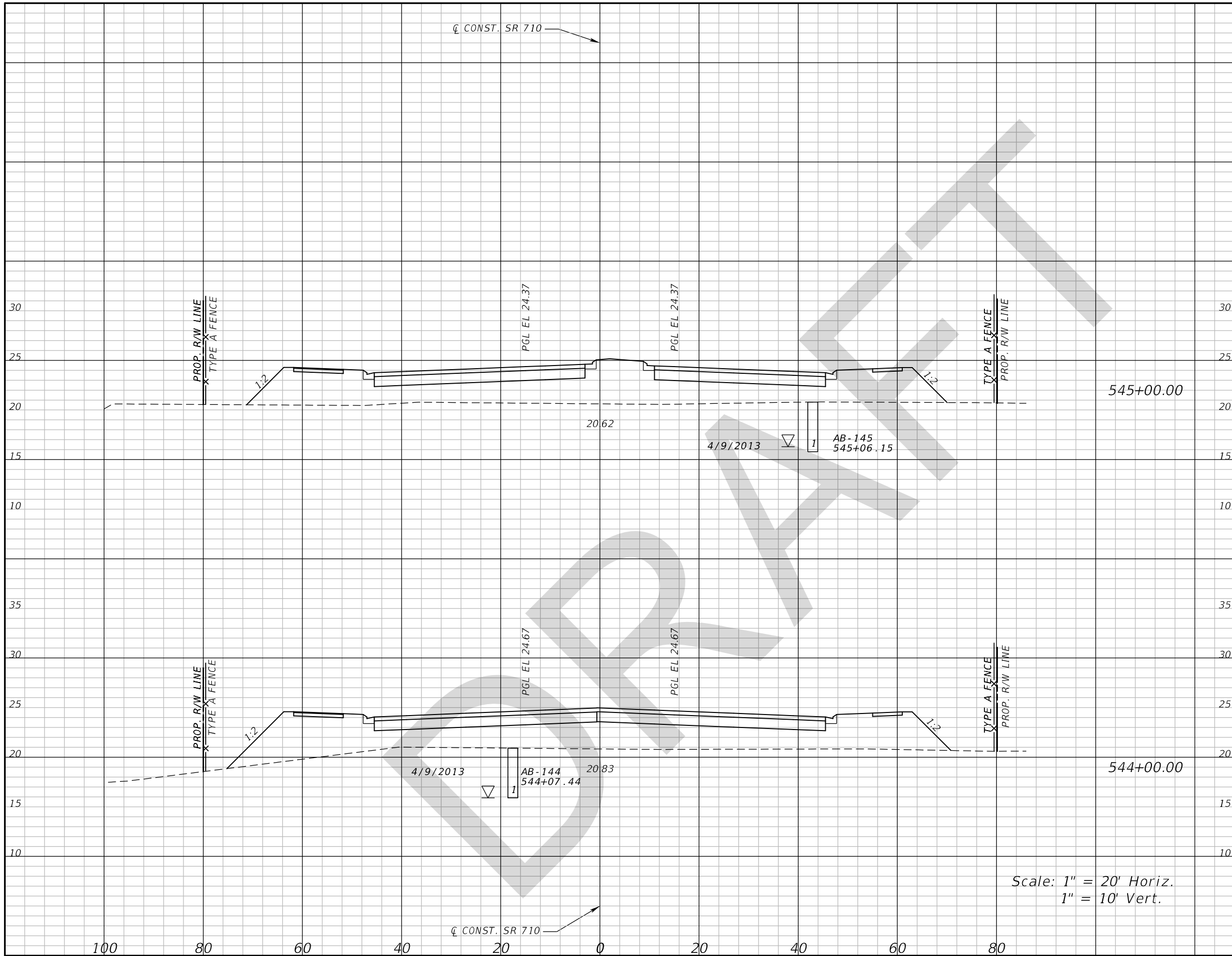
GEORGE E. KNOX, P.E.  
P.E. LICENSE NUMBER 82283  
WANTMAN GROUP, INC.  
2910 MAGUIRE ROAD, SUITE 2008  
OCOE, FL 34761  
CERTIFICATE OF AUTHORIZATION 6091

STATE OF FLORIDA DEPARTMENT OF TRANSPORTATION		
ROAD NO.	COUNTY	FINANCIAL PROJECT ID
SR 710	OKEECHOBEE	419344-3-52-01

**CROSS SECTIONS**

SHEET NO.  
**247**

THE OFFICIAL RECORD OF THIS SHEET IS THE ELECTRONIC FILE DIGITALLY SIGNED AND SEALED UNDER RULE 61G15-23.004, F.A.C.



Scale: 1" = 20' Horiz.  
1" = 10' Vert.

Subsoil Exc.		Regular Exc.		Embankment	
A	V	A	V	A	V

REVISIONS			
DATE	DESCRIPTION	DATE	DESCRIPTION

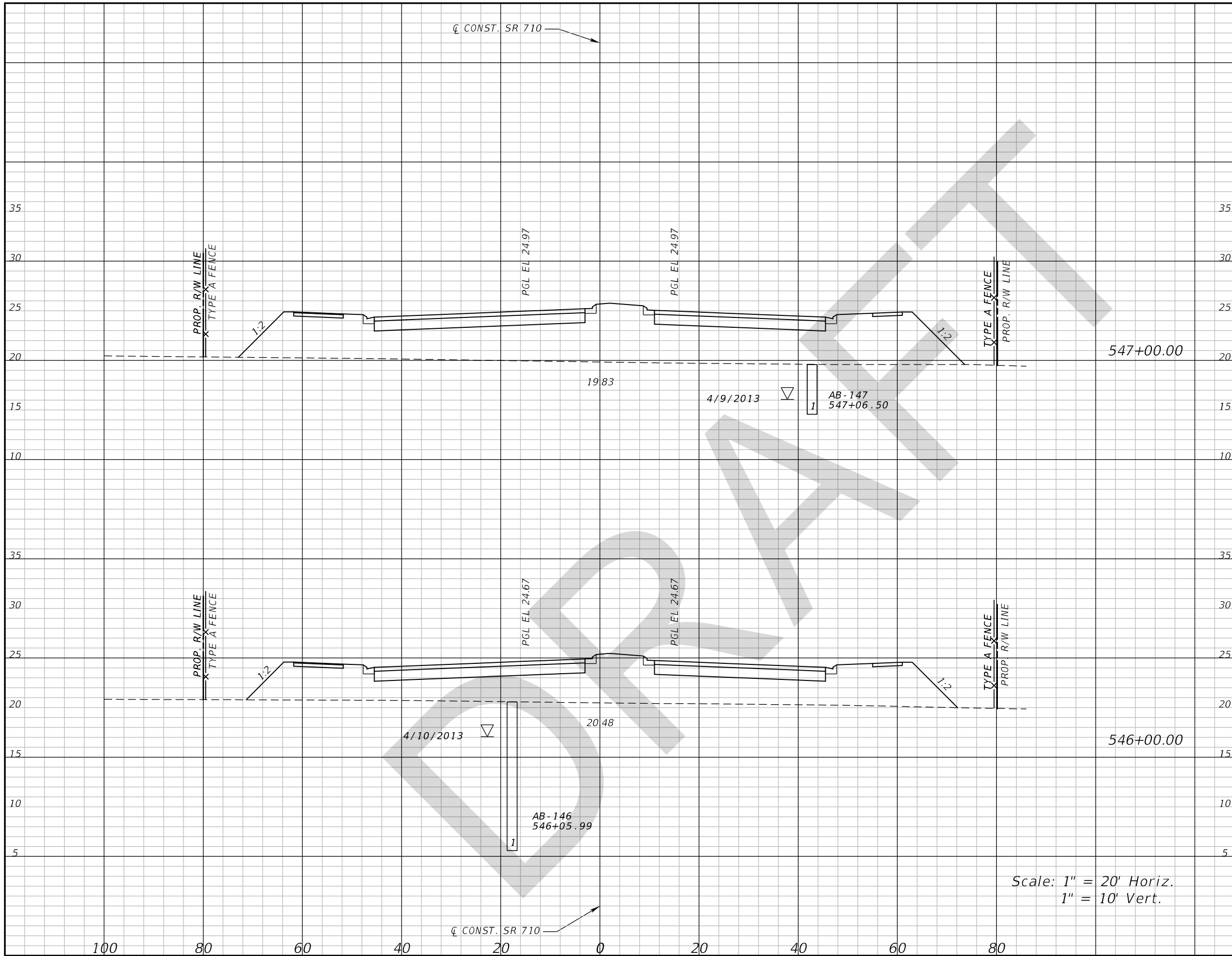
GEORGE E. KNOX, P.E.  
P.E. LICENSE NUMBER 82283  
WANTMAN GROUP, INC.  
2910 MAGUIRE ROAD, SUITE 2008  
OCOOEE, FL 34761  
CERTIFICATE OF AUTHORIZATION 6091

STATE OF FLORIDA DEPARTMENT OF TRANSPORTATION		
ROAD NO.	COUNTY	FINANCIAL PROJECT ID
SR 710	OKEECHOBEE	419344-3-52-01

**CROSS SECTIONS**

SHEET NO.  
**248**

THE OFFICIAL RECORD OF THIS SHEET IS THE ELECTRONIC FILE DIGITALLY SIGNED AND SEALED UNDER RULE 61G15-23.004, F.A.C.



Subsoil Exc.		Regular Exc.		Embankment	
A	V	A	V	A	V

REVISIONS			
DATE	DESCRIPTION	DATE	DESCRIPTION

GEORGE E. KNOX, P.E.  
P.E. LICENSE NUMBER 82283  
WANTMAN GROUP, INC.  
2910 MAGUIRE ROAD, SUITE 2008  
OCOOE, FL 34761  
CERTIFICATE OF AUTHORIZATION 6091

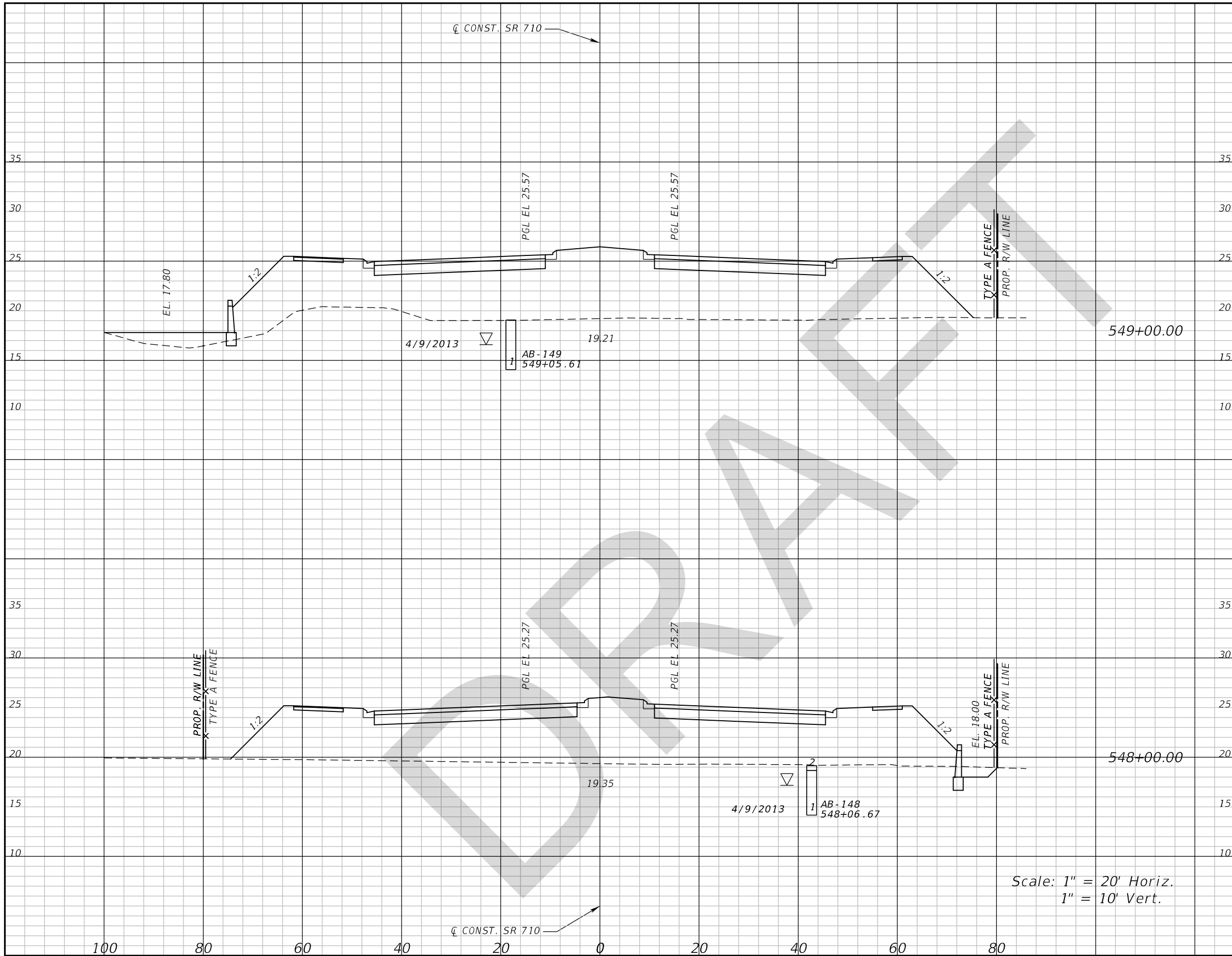
STATE OF FLORIDA DEPARTMENT OF TRANSPORTATION		
ROAD NO.	COUNTY	FINANCIAL PROJECT ID
SR 710	OKEECHOBEE	419344-3-52-01

**CROSS SECTIONS**

SHEET NO.  
**249**

THE OFFICIAL RECORD OF THIS SHEET IS THE ELECTRONIC FILE DIGITALLY SIGNED AND SEALED UNDER RULE 61G15-23.004, F.A.C.





Subsoil Exc.		Regular Exc.		Embankment	
A	V	A	V	A	V

REVISIONS			
DATE	DESCRIPTION	DATE	DESCRIPTION

GEORGE E. KNOX, P.E.  
P.E. LICENSE NUMBER 82283  
WANTMAN GROUP, INC.  
2910 MAGUIRE ROAD, SUITE 2008  
OCOOE, FL 34761  
CERTIFICATE OF AUTHORIZATION 6091

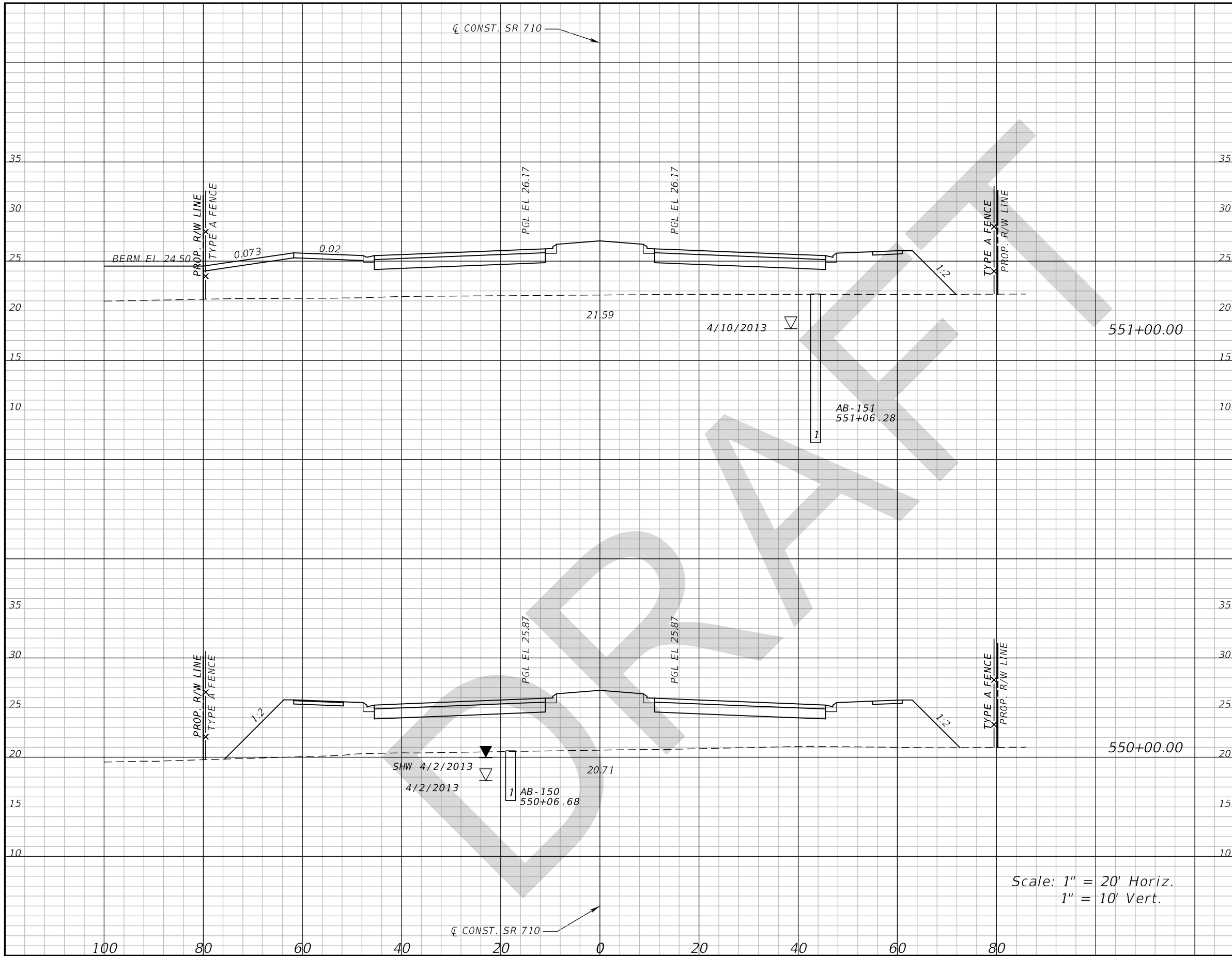
STATE OF FLORIDA DEPARTMENT OF TRANSPORTATION		
ROAD NO.	COUNTY	FINANCIAL PROJECT ID
SR 710	OKEECHOBEE	419344-3-52-01

**CROSS SECTIONS**

SHEET NO.  
**250**

Scale: 1" = 20' Horiz.  
1" = 10' Vert.

THE OFFICIAL RECORD OF THIS SHEET IS THE ELECTRONIC FILE DIGITALLY SIGNED AND SEALED UNDER RULE 61G15-23.004, F.A.C.



Subsoil Exc.		Regular Exc.		Embankment	
A	V	A	V	A	V

REVISIONS			
DATE	DESCRIPTION	DATE	DESCRIPTION

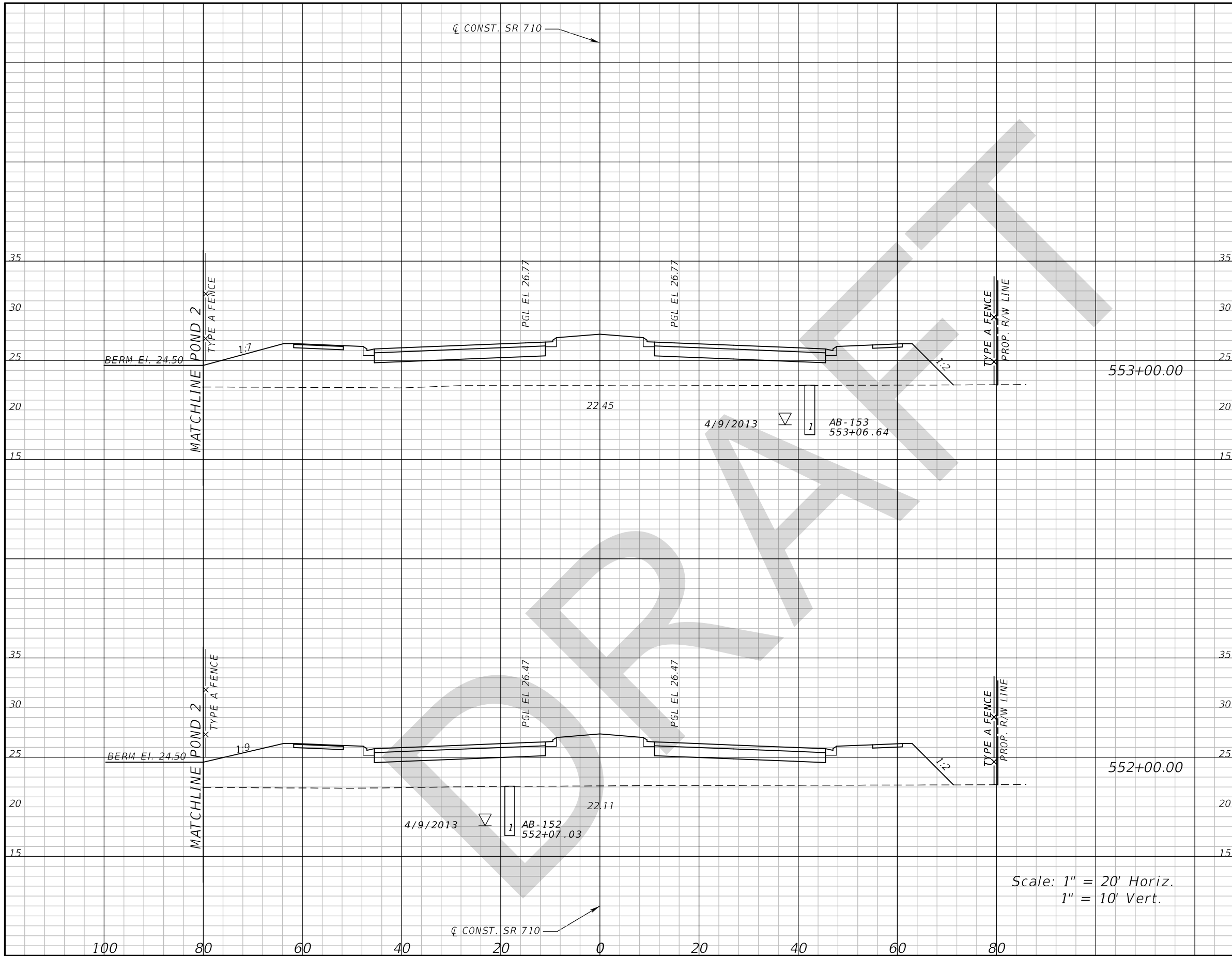
GEORGE E. KNOX, P.E.  
 P.E. LICENSE NUMBER 82283  
 WANTMAN GROUP, INC.  
 2910 MAGUIRE ROAD, SUITE 2008  
 OCOEE, FL 34761  
 CERTIFICATE OF AUTHORIZATION 6091

STATE OF FLORIDA DEPARTMENT OF TRANSPORTATION		
ROAD NO.	COUNTY	FINANCIAL PROJECT ID
SR 710	OKEECHOBEE	419344-3-52-01

CROSS SECTIONS

SHEET NO.  
**251**

THE OFFICIAL RECORD OF THIS SHEET IS THE ELECTRONIC FILE DIGITALLY SIGNED AND SEALED UNDER RULE 61G15-23.004, F.A.C.



Subsoil Exc.		Regular Exc.		Embankment	
A	V	A	V	A	V

REVISIONS			
DATE	DESCRIPTION	DATE	DESCRIPTION

GEORGE E. KNOX, P.E.  
P.E. LICENSE NUMBER 82283  
WANTMAN GROUP, INC.  
2910 MAGUIRE ROAD, SUITE 2008  
OCOOE, FL 34761  
CERTIFICATE OF AUTHORIZATION 6091

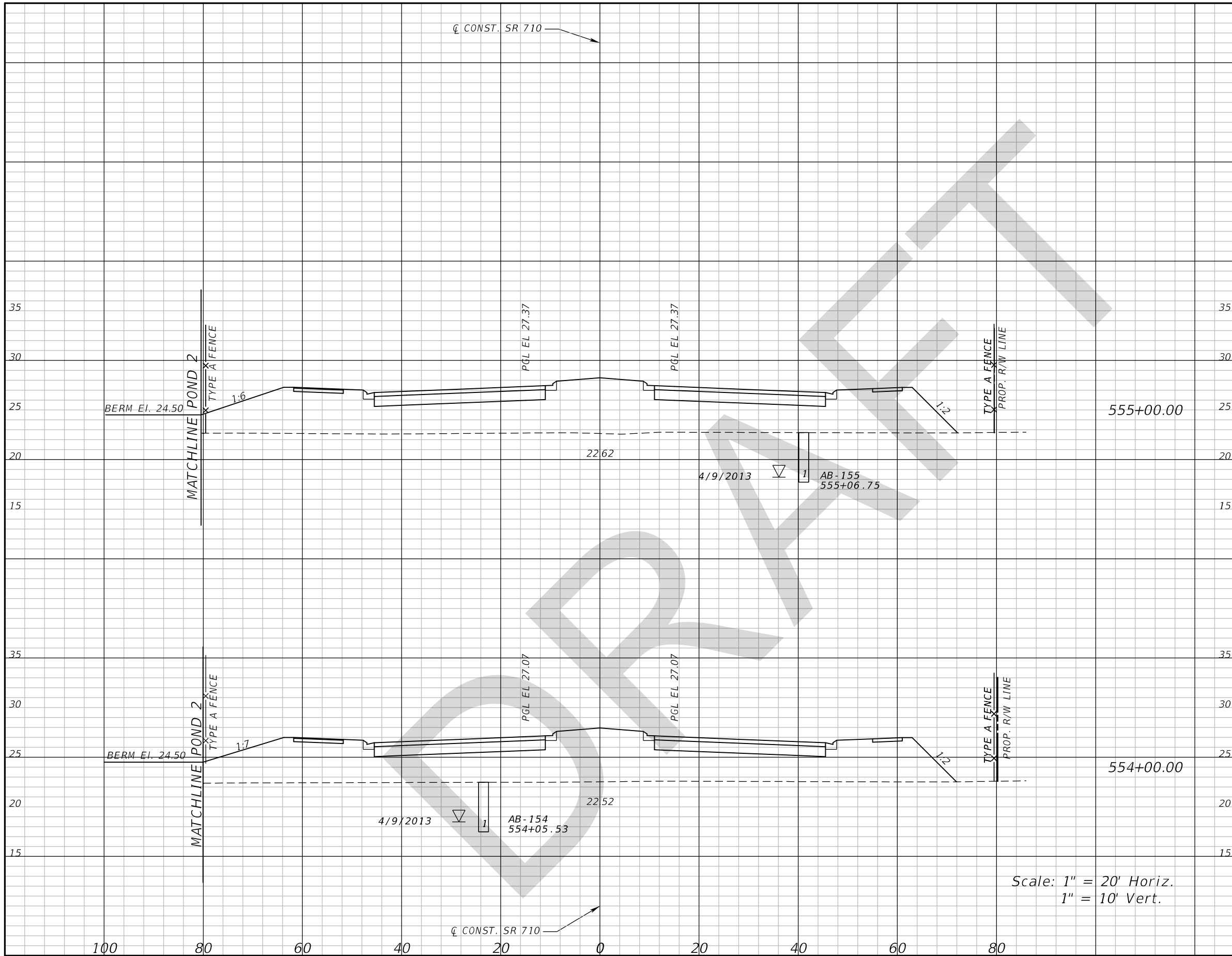
STATE OF FLORIDA DEPARTMENT OF TRANSPORTATION		
ROAD NO.	COUNTY	FINANCIAL PROJECT ID
SR 710	OKEECHOBEE	419344-3-52-01

**CROSS SECTIONS**

SHEET NO.  
**252**

Scale: 1" = 20' Horiz.  
1" = 10' Vert.

THE OFFICIAL RECORD OF THIS SHEET IS THE ELECTRONIC FILE DIGITALLY SIGNED AND SEALED UNDER RULE 61G15-23.004, F.A.C.




Subsoil Exc.		Regular Exc.		Embankment	
A	V	A	V	A	V

Scale: 1" = 20' Horiz.  
1" = 10' Vert.

DATE		DESCRIPTION		REVISIONS		GEORGE E. KNOX, P.E. P.E. LICENSE NUMBER 82283 WANTMAN GROUP, INC. 2910 MAGUIRE ROAD, SUITE 2008 OCOEE, FL 34761 CERTIFICATE OF AUTHORIZATION 6091		STATE OF FLORIDA DEPARTMENT OF TRANSPORTATION			<b>CROSS SECTIONS</b>  SHEET NO. <b>253</b>
SR 710		OKEECHOBEE		419344-3-52-01							

THE OFFICIAL RECORD OF THIS SHEET IS THE ELECTRONIC FILE DIGITALLY SIGNED AND SEALED UNDER RULE 61G15-23.004, F.A.C.

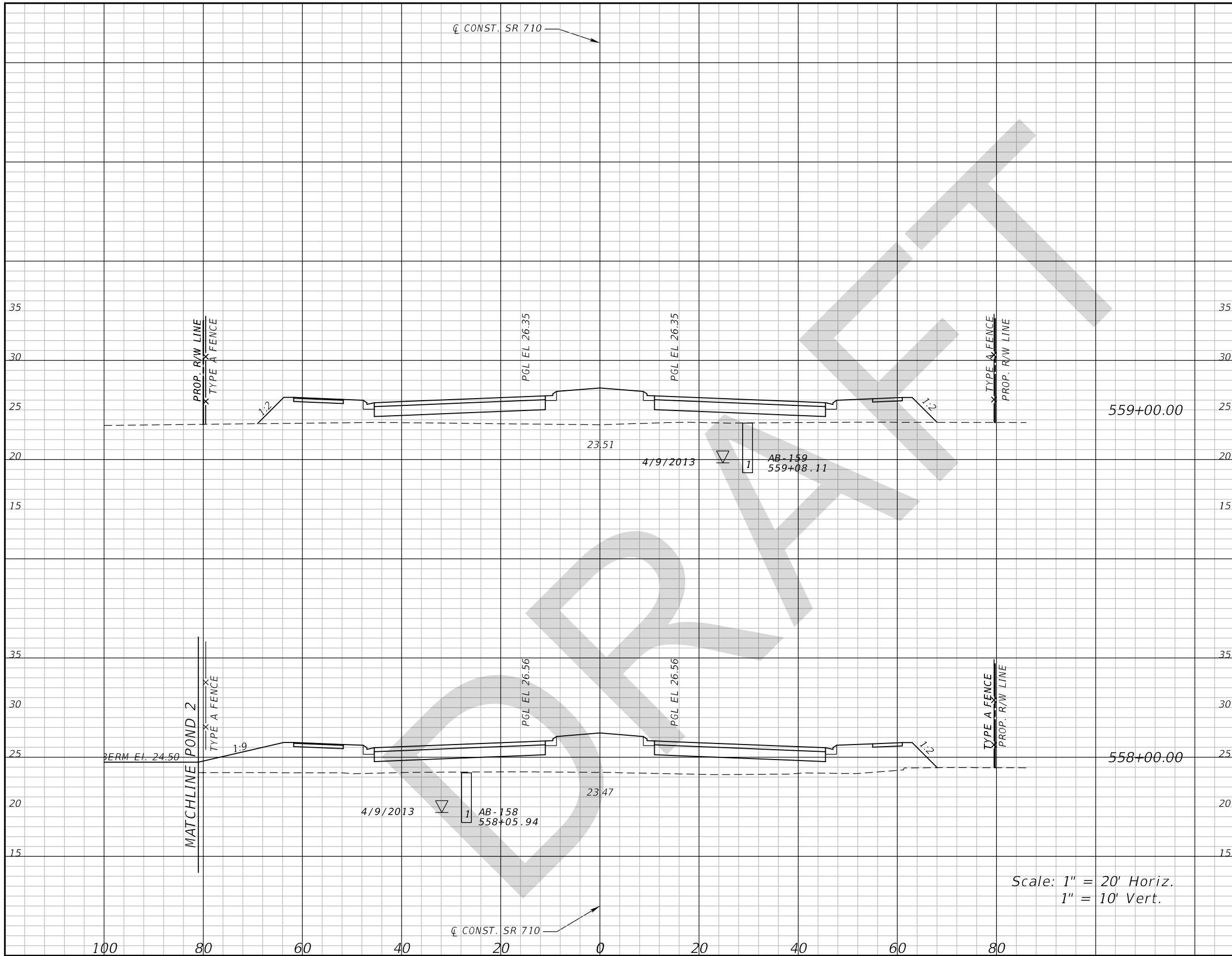


Scale: 1" = 20' Horiz.  
1" = 10' Vert.

Subsoil Exc.		Regular Exc.		Embankment	
A	V	A	V	A	V

DATE		DESCRIPTION		REVISIONS		GEORGE E. KNOX, P.E. P.E. LICENSE NUMBER 82283 WANTMAN GROUP, INC. 2910 MAGUIRE ROAD, SUITE 2008 OCOEE, FL 34761 CERTIFICATE OF AUTHORIZATION 6091		STATE OF FLORIDA DEPARTMENT OF TRANSPORTATION			<b>CROSS SECTIONS</b>  SHEET NO. <b>254</b>				
ROAD NO.		COUNTY		FINANCIAL PROJECT ID		SR 710			OKEECHOBEE			419344-3-52-01			

THE OFFICIAL RECORD OF THIS SHEET IS THE ELECTRONIC FILE DIGITALLY SIGNED AND SEALED UNDER RULE 61G15-23.004, F.A.C.



Scale: 1" = 20' Horiz.  
1" = 10' Vert.

Subsoil Exc.		Regular Exc.		Embankment	
A	V	A	V	A	V

REVISIONS			
DATE	DESCRIPTION	DATE	DESCRIPTION

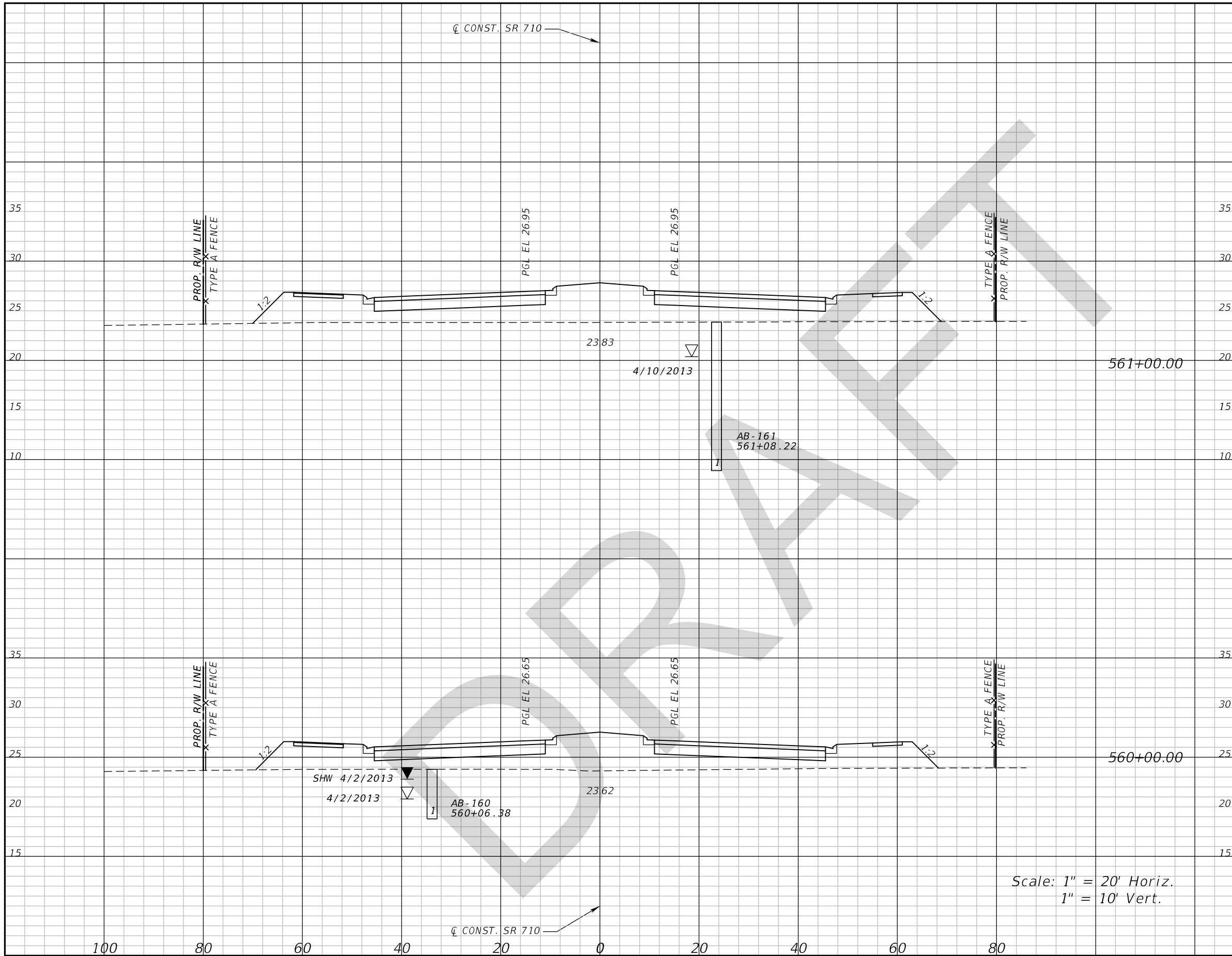
GEORGE E. KNOX, P.E.  
P.E. LICENSE NUMBER 82283  
WANTMAN GROUP, INC.  
2910 MAGUIRE ROAD, SUITE 2008  
OCOCHEE, FL 34761  
CERTIFICATE OF AUTHORIZATION 6091

STATE OF FLORIDA DEPARTMENT OF TRANSPORTATION		
ROAD NO.	COUNTY	FINANCIAL PROJECT ID
SR 710	OKEECHOBEE	419344-3-52-01

**CROSS SECTIONS**

SHEET NO.  
**255**

THE OFFICIAL RECORD OF THIS SHEET IS THE ELECTRONIC FILE DIGITALLY SIGNED AND SEALED UNDER RULE 61G15-23.004, F.A.C.



Subsoil Exc.		Regular Exc.		Embankment	
A	V	A	V	A	V

REVISIONS			
DATE	DESCRIPTION	DATE	DESCRIPTION

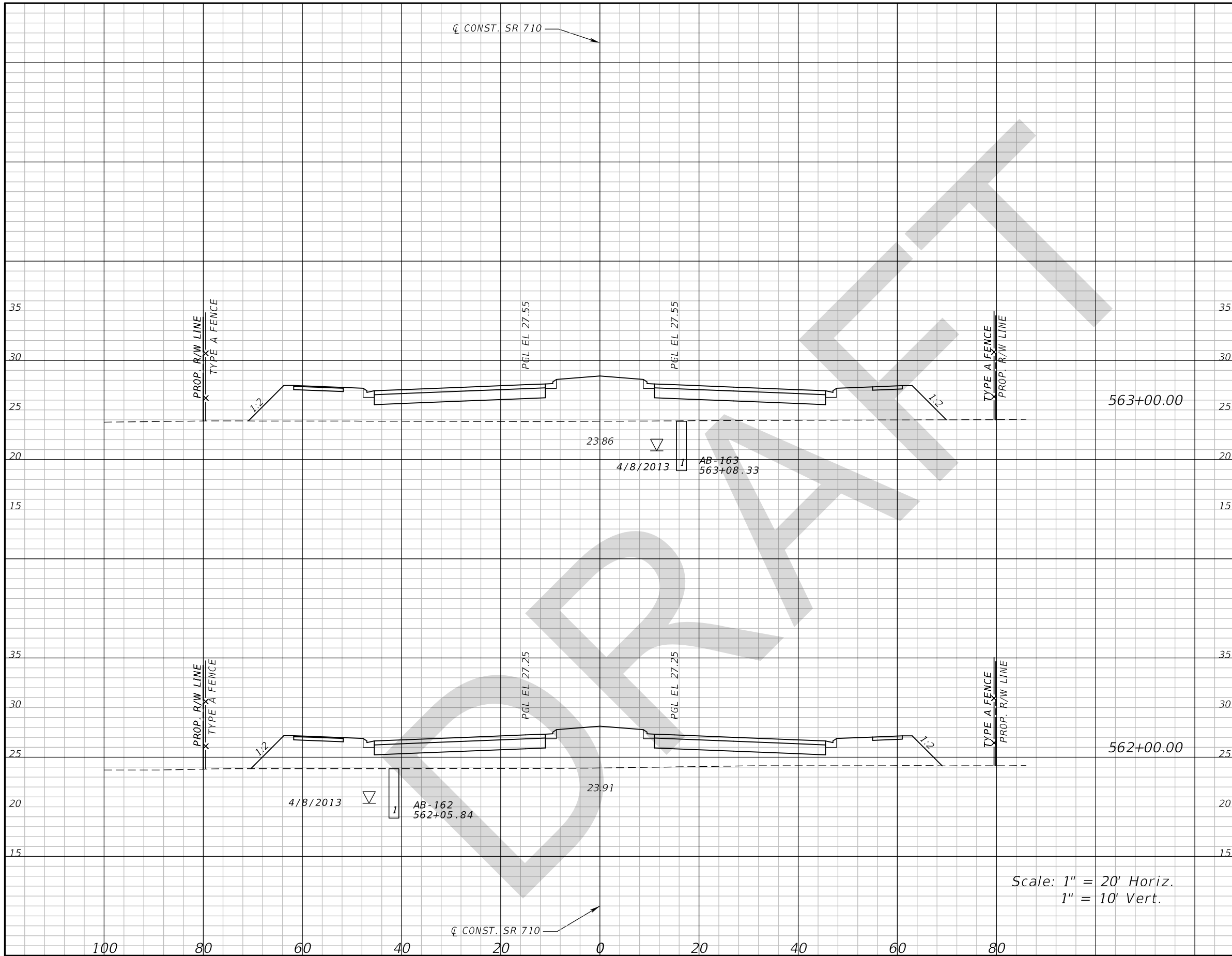
GEORGE E. KNOX, P.E.  
P.E. LICENSE NUMBER 82283  
WANTMAN GROUP, INC.  
2910 MAGUIRE ROAD, SUITE 2008  
OCOOEE, FL 34761  
CERTIFICATE OF AUTHORIZATION 6091

STATE OF FLORIDA DEPARTMENT OF TRANSPORTATION		
ROAD NO.	COUNTY	FINANCIAL PROJECT ID
SR 710	OKEECHOBEE	419344-3-52-01

**CROSS SECTIONS**

SHEET NO.  
**256**

THE OFFICIAL RECORD OF THIS SHEET IS THE ELECTRONIC FILE DIGITALLY SIGNED AND SEALED UNDER RULE 61G15-23.004, F.A.C.



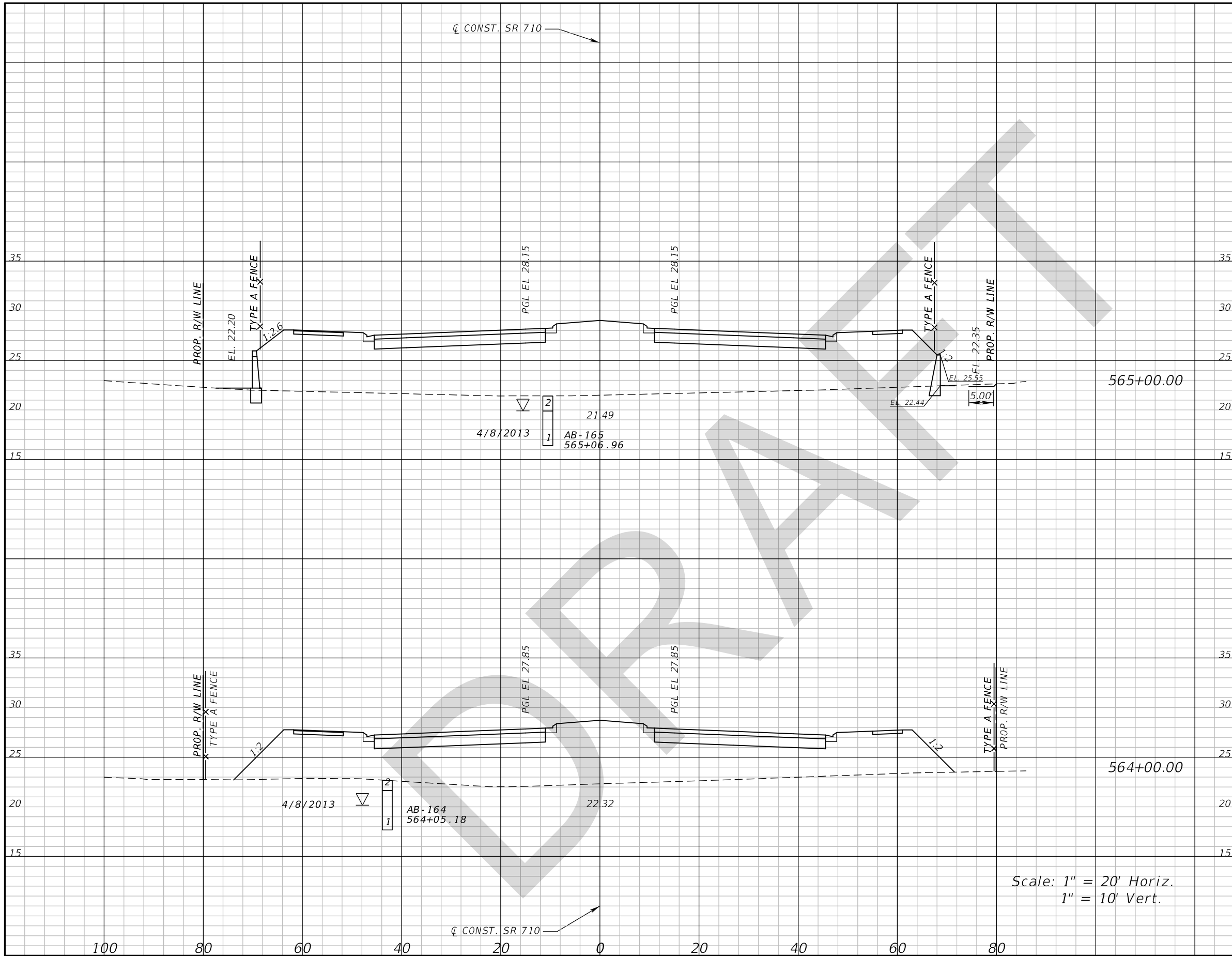
Subsoil Exc.		Regular Exc.		Embankment	
A	V	A	V	A	V

Scale: 1" = 20' Horiz.  
1" = 10' Vert.

REVISIONS DATE DESCRIPTION DATE DESCRIPTION		GEORGE E. KNOX, P.E. P.E. LICENSE NUMBER 82283 WANTMAN GROUP, INC. 2910 MAGUIRE ROAD, SUITE 2008 OCOEE, FL 34761 CERTIFICATE OF AUTHORIZATION 6091	STATE OF FLORIDA DEPARTMENT OF TRANSPORTATION			<b>CROSS SECTIONS</b> SHEET NO. 257
			ROAD NO. SR 710 COUNTY OKEECHOBEE FINANCIAL PROJECT ID 419344-3-52-01			

THE OFFICIAL RECORD OF THIS SHEET IS THE ELECTRONIC FILE DIGITALLY SIGNED AND SEALED UNDER RULE 61G15-23.004, F.A.C.





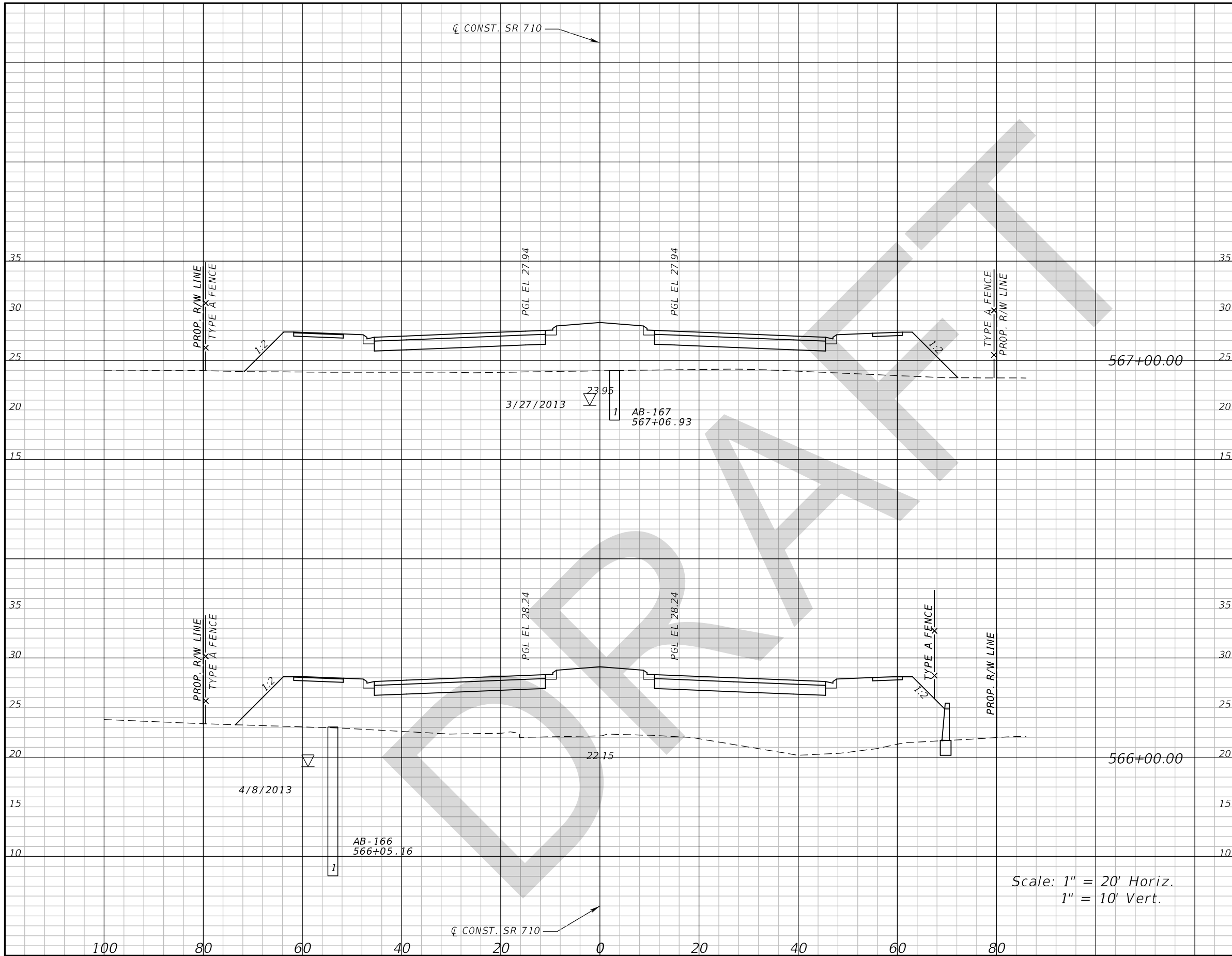
Subsoil Exc.		Regular Exc.		Embankment	
A	V	A	V	A	V

Scale: 1" = 20' Horiz.  
1" = 10' Vert.

REVISIONS		DESCRIPTION		STATE OF FLORIDA DEPARTMENT OF TRANSPORTATION			SHEET NO.
DATE	DESCRIPTION	DATE	DESCRIPTION	ROAD NO.	COUNTY	FINANCIAL PROJECT ID	
				SR 710	OKEECHOBEE	419344-3-52-01	258

GEORGE E. KNOX, P.E.  
P.E. LICENSE NUMBER 82283  
WANTMAN GROUP, INC.  
2910 MAGUIRE ROAD, SUITE 2008  
OCOOEE, FL 34761  
CERTIFICATE OF AUTHORIZATION 6091

THE OFFICIAL RECORD OF THIS SHEET IS THE ELECTRONIC FILE DIGITALLY SIGNED AND SEALED UNDER RULE 61G15-23.004, F.A.C.



Scale: 1" = 20' Horiz.  
1" = 10' Vert.

Subsoil Exc.		Regular Exc.		Embankment	
A	V	A	V	A	V

REVISIONS			
DATE	DESCRIPTION	DATE	DESCRIPTION

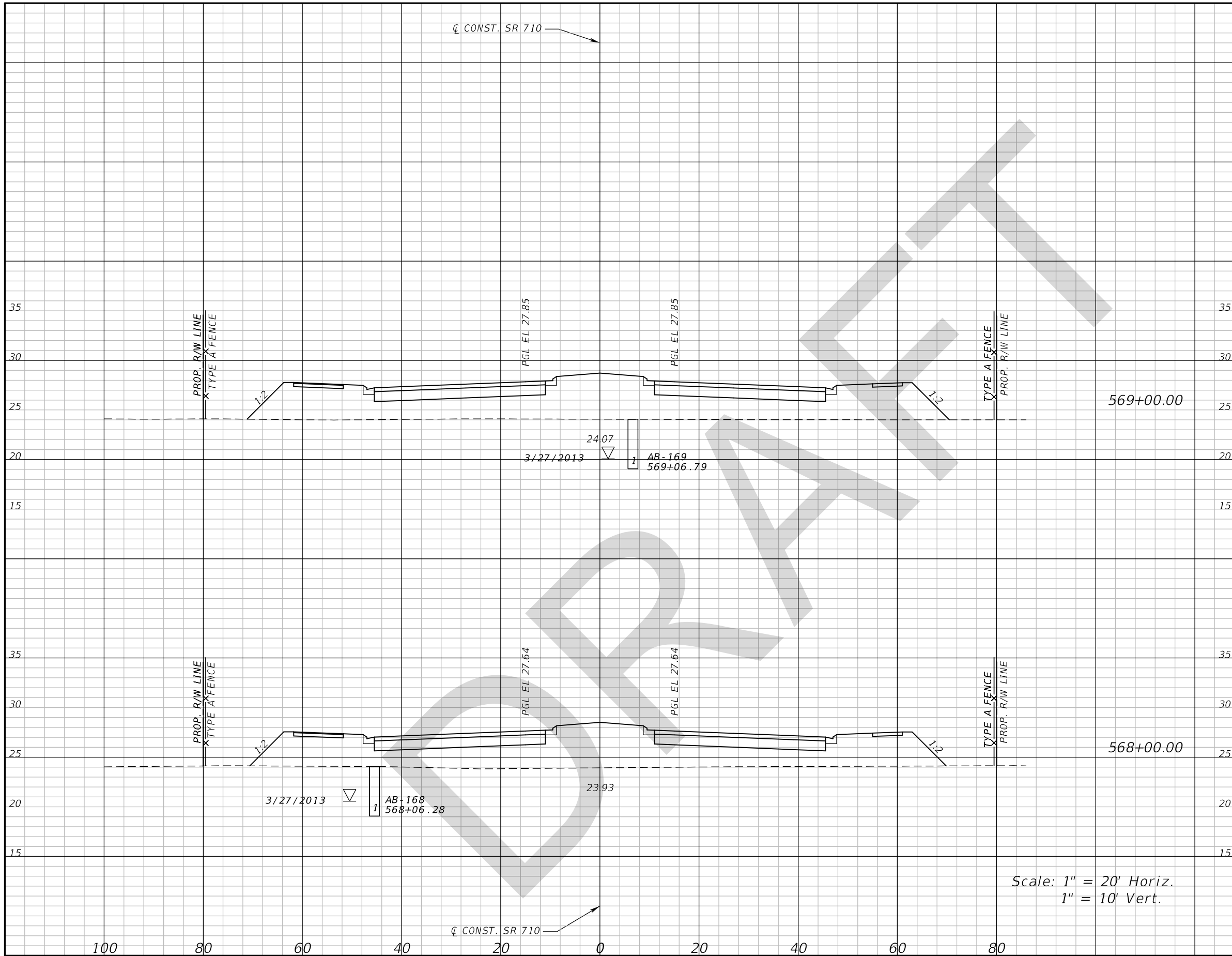
GEORGE E. KNOX, P.E.  
P.E. LICENSE NUMBER 82283  
WANTMAN GROUP, INC.  
2910 MAGUIRE ROAD, SUITE 2008  
OCOOEE, FL 34761  
CERTIFICATE OF AUTHORIZATION 6091

STATE OF FLORIDA DEPARTMENT OF TRANSPORTATION		
ROAD NO.	COUNTY	FINANCIAL PROJECT ID
SR 710	OKEECHOBEE	419344-3-52-01

**CROSS SECTIONS**

SHEET NO.  
**259**

THE OFFICIAL RECORD OF THIS SHEET IS THE ELECTRONIC FILE DIGITALLY SIGNED AND SEALED UNDER RULE 61G15-23.004, F.A.C.



Subsoil Exc.		Regular Exc.		Embankment	
A	V	A	V	A	V

Scale: 1" = 20' Horiz.  
1" = 10' Vert.

REVISIONS			
DATE	DESCRIPTION	DATE	DESCRIPTION

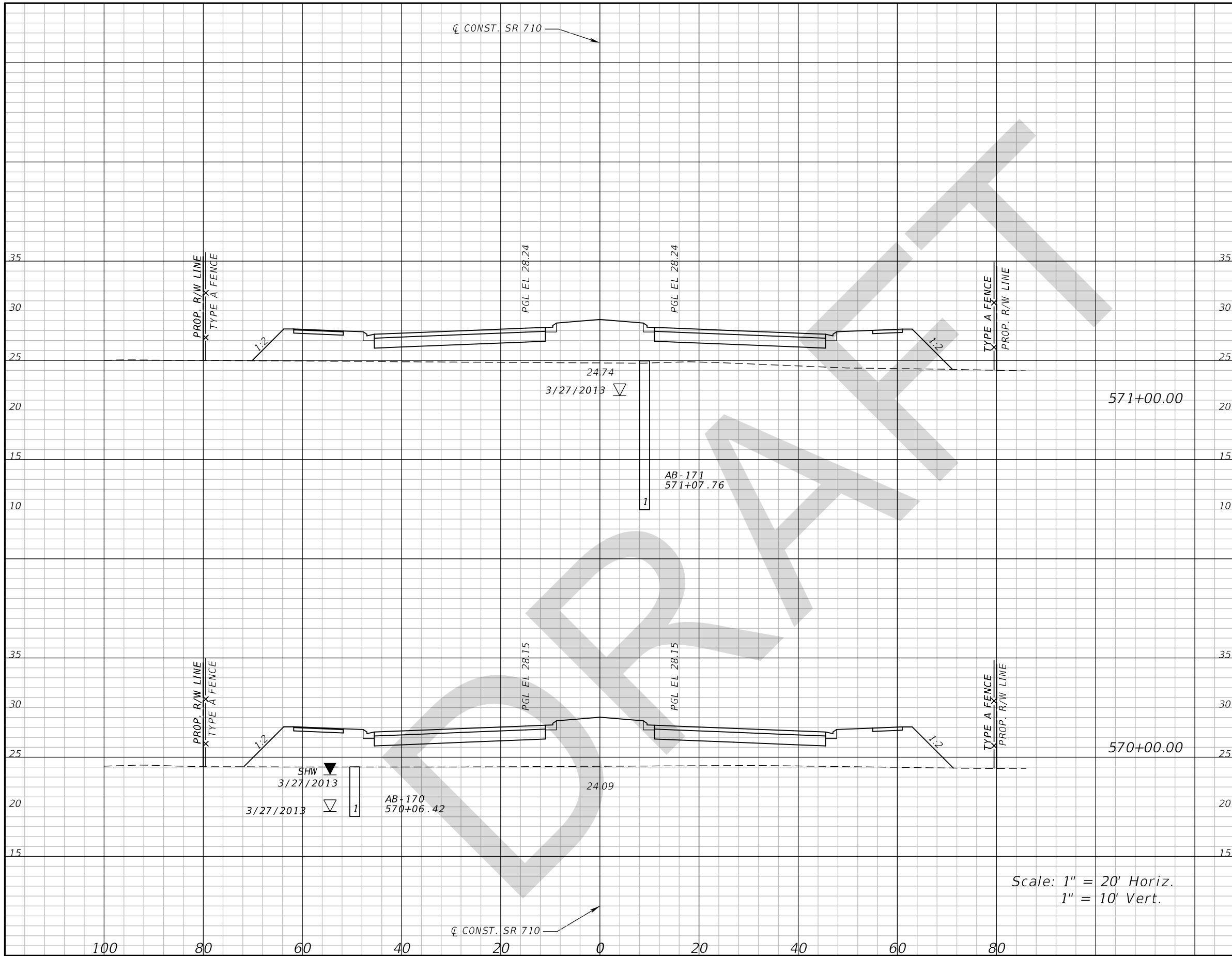
GEORGE E. KNOX, P.E.  
P.E. LICENSE NUMBER 82283  
WANTMAN GROUP, INC.  
2910 MAGUIRE ROAD, SUITE 2008  
OCOOE, FL 34761  
CERTIFICATE OF AUTHORIZATION 6091

STATE OF FLORIDA DEPARTMENT OF TRANSPORTATION		
ROAD NO.	COUNTY	FINANCIAL PROJECT ID
SR 710	OKEECHOBEE	419344-3-52-01

**CROSS SECTIONS**

SHEET NO.  
**260**

THE OFFICIAL RECORD OF THIS SHEET IS THE ELECTRONIC FILE DIGITALLY SIGNED AND SEALED UNDER RULE 61G15-23.004, F.A.C.



Subsoil Exc.		Regular Exc.		Embankment	
A	V	A	V	A	V

Scale: 1" = 20' Horiz.  
1" = 10' Vert.

REVISIONS			
DATE	DESCRIPTION	DATE	DESCRIPTION

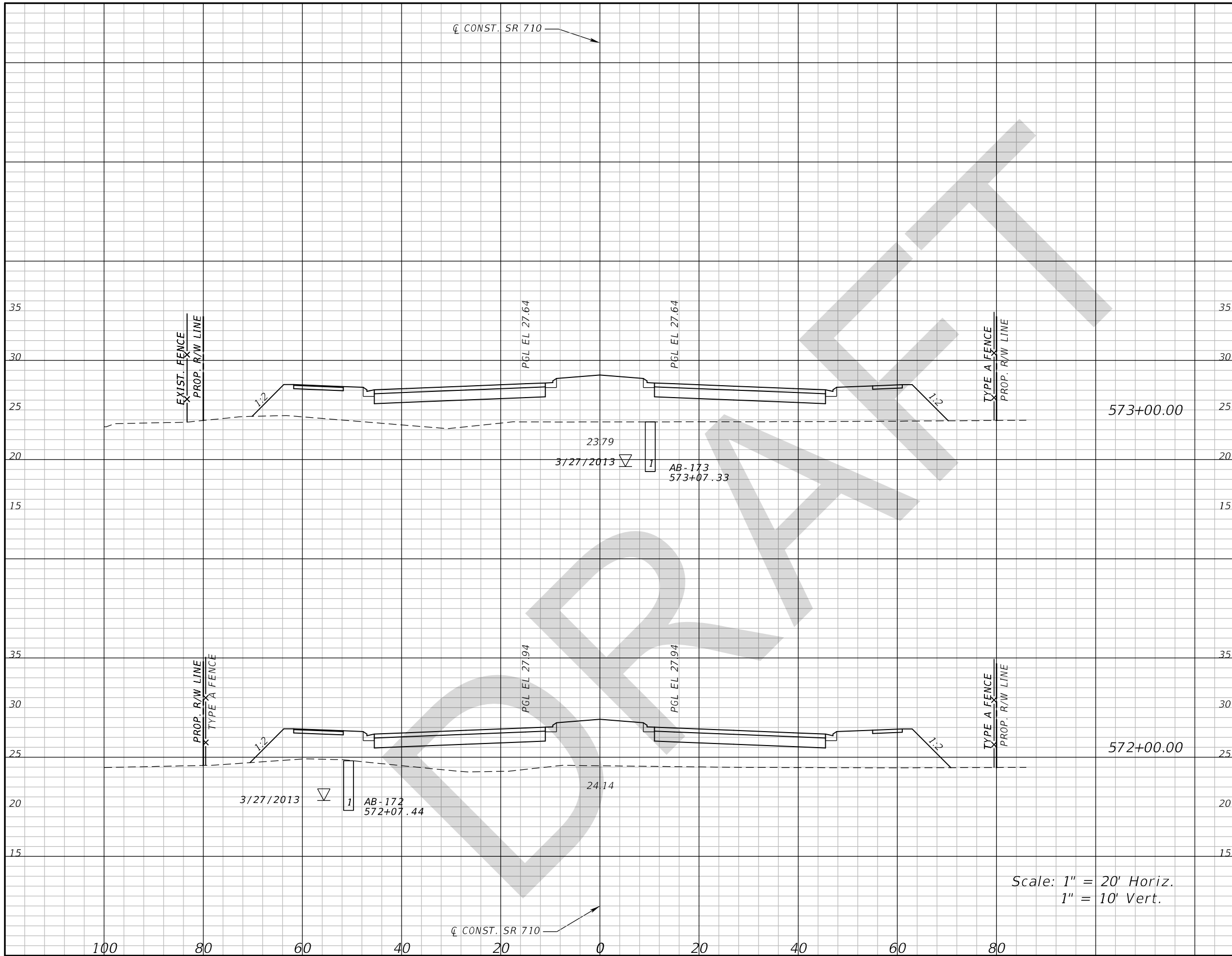
GEORGE E. KNOX, P.E.  
P.E. LICENSE NUMBER 82283  
WANTMAN GROUP, INC.  
2910 MAGUIRE ROAD, SUITE 2008  
OCOOE, FL 34761  
CERTIFICATE OF AUTHORIZATION 6091

STATE OF FLORIDA DEPARTMENT OF TRANSPORTATION		
ROAD NO.	COUNTY	FINANCIAL PROJECT ID
SR 710	OKEECHOBEE	419344-3-52-01

**CROSS SECTIONS**

SHEET NO.  
**261**

THE OFFICIAL RECORD OF THIS SHEET IS THE ELECTRONIC FILE DIGITALLY SIGNED AND SEALED UNDER RULE 61G15-23.004, F.A.C.

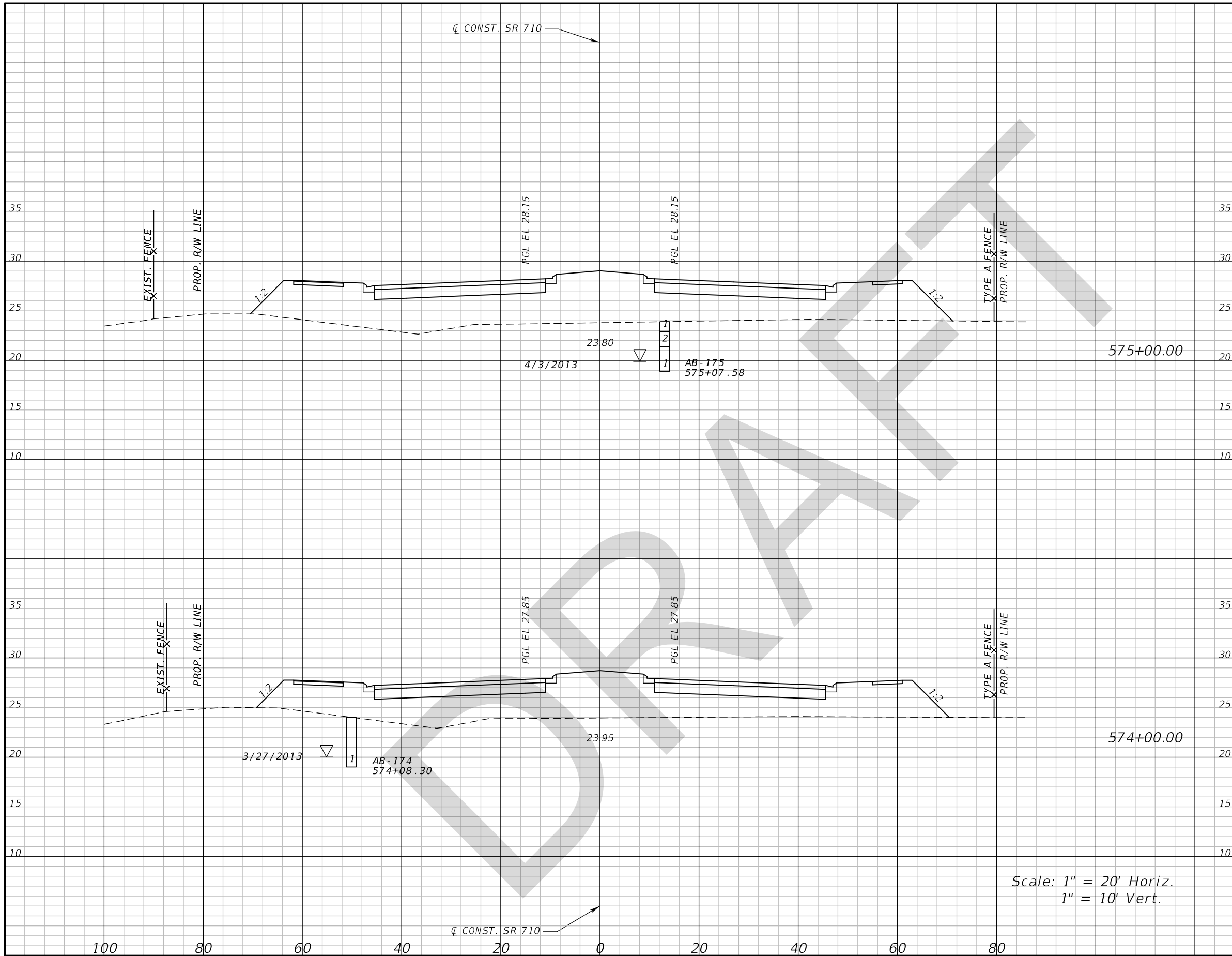


Subsoil Exc.		Regular Exc.		Embankment	
A	V	A	V	A	V

Scale: 1" = 20' Horiz.  
1" = 10' Vert.

REVISIONS DATE DESCRIPTION DATE DESCRIPTION		GEORGE E. KNOX, P.E. P.E. LICENSE NUMBER 82283 WANTMAN GROUP, INC. 2910 MAGUIRE ROAD, SUITE 2008 OCOEE, FL 34761 CERTIFICATE OF AUTHORIZATION 6091	STATE OF FLORIDA DEPARTMENT OF TRANSPORTATION			SHEET NO. 262
			ROAD NO. COUNTY FINANCIAL PROJECT ID SR 710 OKEECHOBEE 419344-3-52-01	<b>CROSS SECTIONS</b>		

THE OFFICIAL RECORD OF THIS SHEET IS THE ELECTRONIC FILE DIGITALLY SIGNED AND SEALED UNDER RULE 61G15-23.004, F.A.C.



Scale: 1" = 20' Horiz.  
1" = 10' Vert.

Subsoil Exc.		Regular Exc.		Embankment	
A	V	A	V	A	V

REVISIONS	
DATE	DESCRIPTION

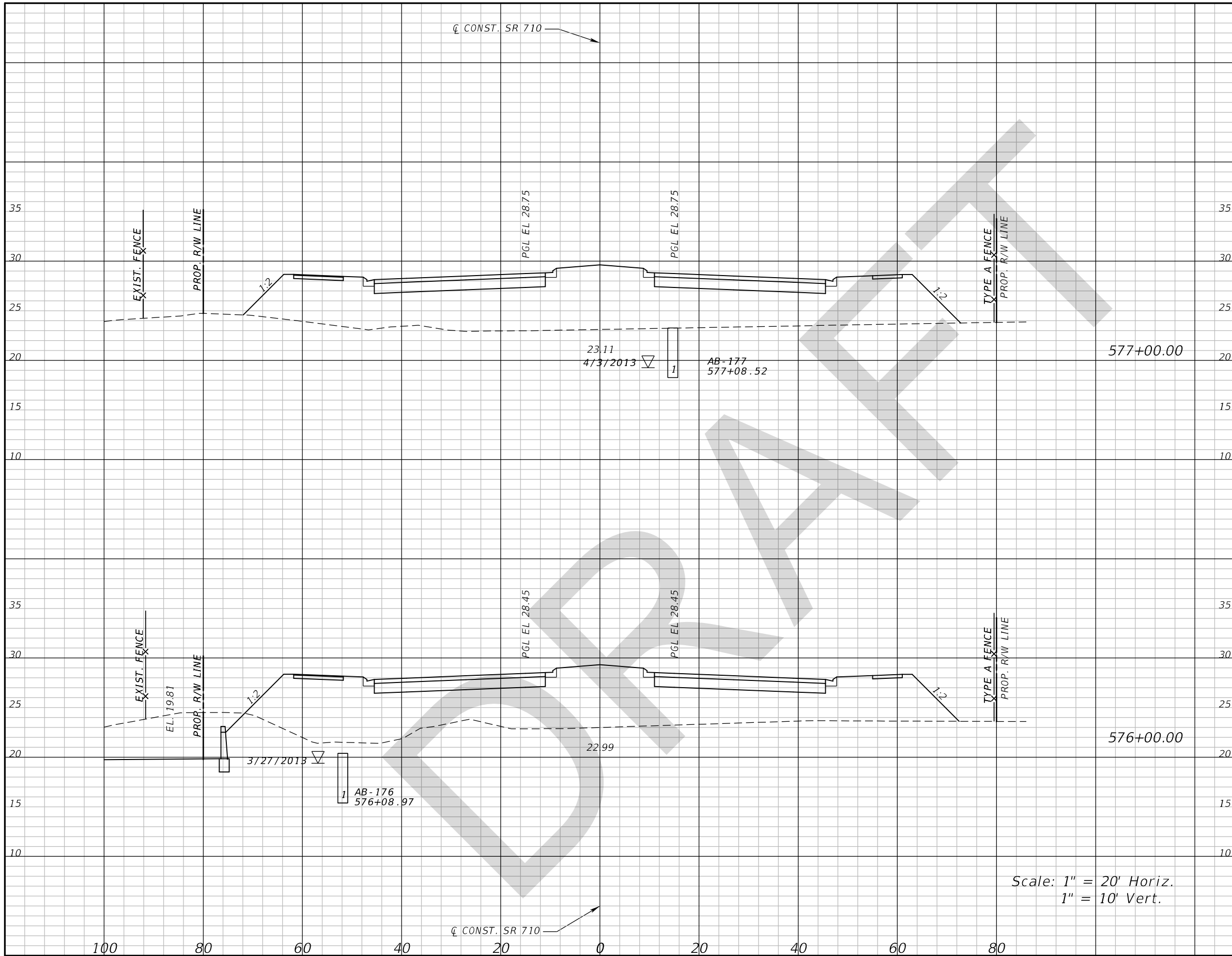
GEORGE E. KNOX, P.E.  
P.E. LICENSE NUMBER 82283  
WANTMAN GROUP, INC.  
2910 MAGUIRE ROAD, SUITE 2008  
OCOOEE, FL 34761  
CERTIFICATE OF AUTHORIZATION 6091

STATE OF FLORIDA DEPARTMENT OF TRANSPORTATION		
ROAD NO.	COUNTY	FINANCIAL PROJECT ID
SR 710	OKEECHOBEE	419344-3-52-01

**CROSS SECTIONS**

SHEET NO.  
**263**

THE OFFICIAL RECORD OF THIS SHEET IS THE ELECTRONIC FILE DIGITALLY SIGNED AND SEALED UNDER RULE 61G15-23.004, F.A.C.



Subsoil Exc.		Regular Exc.		Embankment	
A	V	A	V	A	V

Scale: 1" = 20' Horiz.  
1" = 10' Vert.

REVISIONS	
DATE	DESCRIPTION

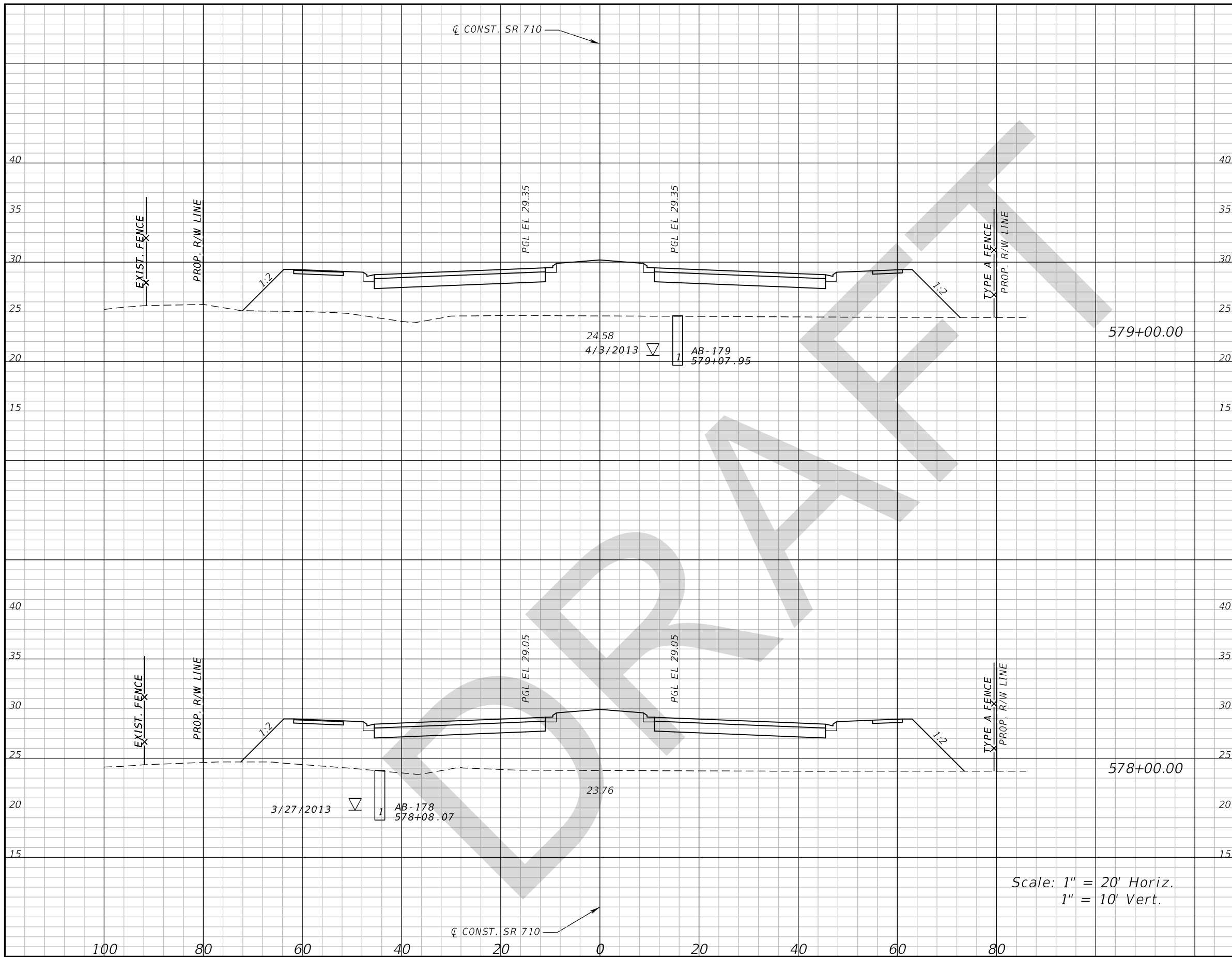
GEORGE E. KNOX, P.E.  
P.E. LICENSE NUMBER 82283  
WANTMAN GROUP, INC.  
2910 MAGUIRE ROAD, SUITE 2008  
OCOOEE, FL 34761  
CERTIFICATE OF AUTHORIZATION 6091

STATE OF FLORIDA DEPARTMENT OF TRANSPORTATION		
ROAD NO.	COUNTY	FINANCIAL PROJECT ID
SR 710	OKEECHOBEE	419344-3-52-01

**CROSS SECTIONS**

SHEET NO.  
**264**

THE OFFICIAL RECORD OF THIS SHEET IS THE ELECTRONIC FILE DIGITALLY SIGNED AND SEALED UNDER RULE 61G15-23.004, F.A.C.



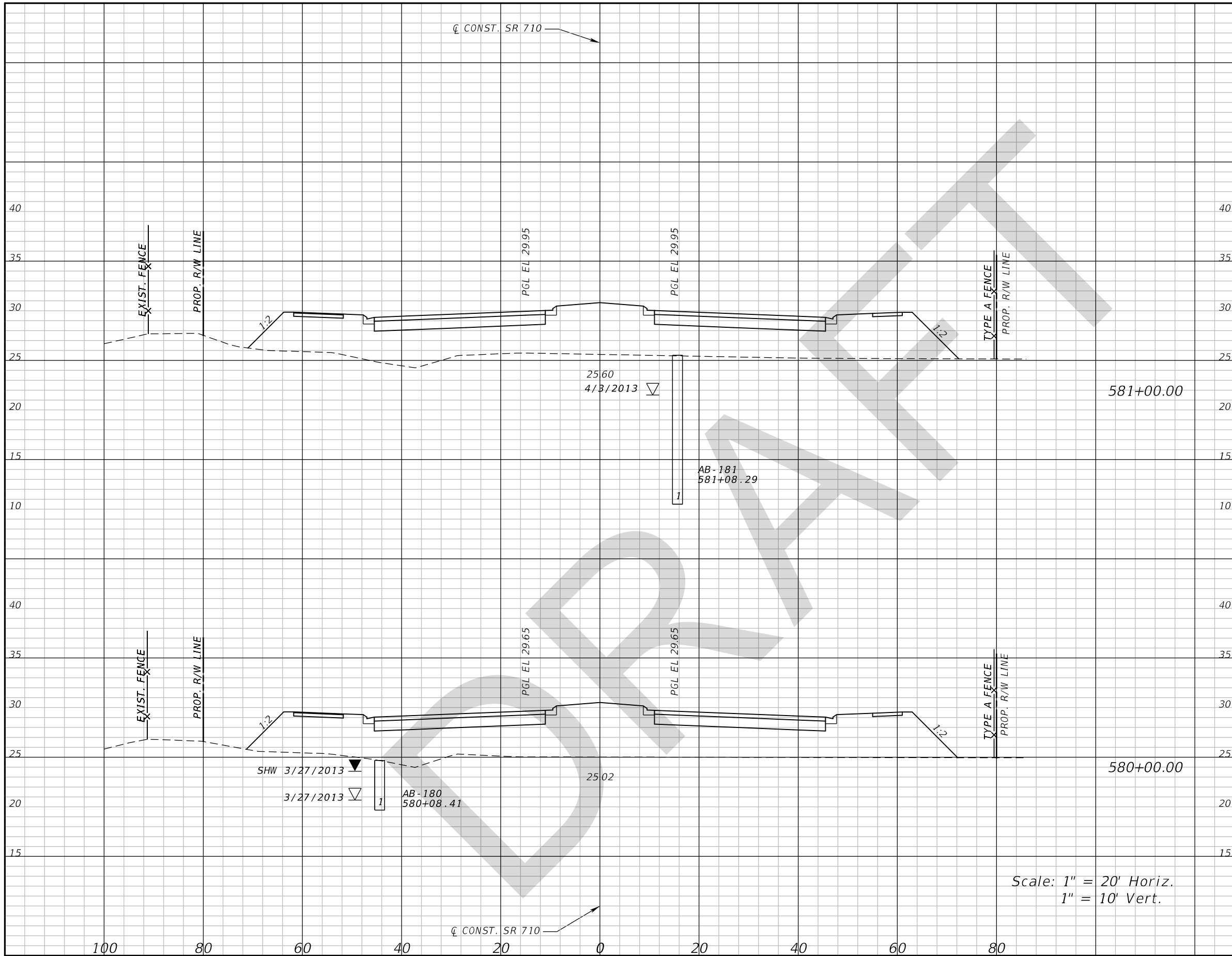
Scale: 1" = 20' Horiz.  
1" = 10' Vert.

Subsoil Exc.		Regular Exc.		Embankment	
A	V	A	V	A	V

DATE		DESCRIPTION		REVISIONS		GEORGE E. KNOX, P.E. P.E. LICENSE NUMBER 82283 WANTMAN GROUP, INC. 2910 MAGUIRE ROAD, SUITE 2008 OCOEE, FL 34761 CERTIFICATE OF AUTHORIZATION 6091		STATE OF FLORIDA DEPARTMENT OF TRANSPORTATION			<b>CROSS SECTIONS</b>  SHEET NO. <b>265</b>	
ROAD NO.		COUNTY		FINANCIAL PROJECT ID		SR 710		OKEECHOBEE		419344-3-52-01		

THE OFFICIAL RECORD OF THIS SHEET IS THE ELECTRONIC FILE DIGITALLY SIGNED AND SEALED UNDER RULE 61G15-23.004, F.A.C.





Scale: 1" = 20' Horiz.  
1" = 10' Vert.

Subsoil Exc.		Regular Exc.		Embankment	
A	V	A	V	A	V

REVISIONS			
DATE	DESCRIPTION	DATE	DESCRIPTION

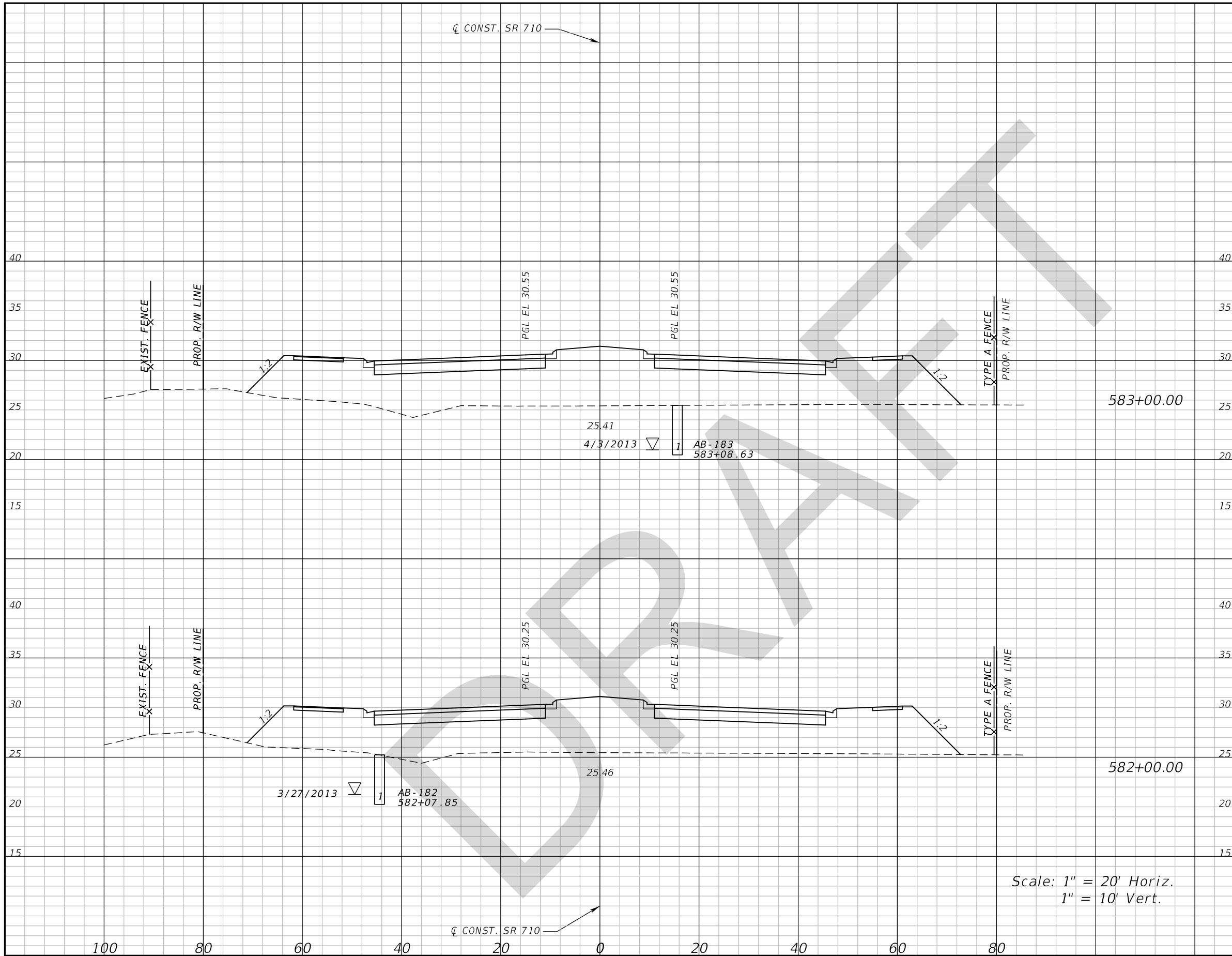
GEORGE E. KNOX, P.E.  
P.E. LICENSE NUMBER 82283  
WANTMAN GROUP, INC.  
2910 MAGUIRE ROAD, SUITE 2008  
OCOOEE, FL 34761  
CERTIFICATE OF AUTHORIZATION 6091

STATE OF FLORIDA DEPARTMENT OF TRANSPORTATION		
ROAD NO.	COUNTY	FINANCIAL PROJECT ID
SR 710	OKEECHOBEE	419344-3-52-01

**CROSS SECTIONS**

SHEET NO.  
**266**

THE OFFICIAL RECORD OF THIS SHEET IS THE ELECTRONIC FILE DIGITALLY SIGNED AND SEALED UNDER RULE 61G15-23.004, F.A.C.



Subsoil Exc.		Regular Exc.		Embankment	
A	V	A	V	A	V

Scale: 1" = 20' Horiz.  
1" = 10' Vert.

REVISIONS	
DATE	DESCRIPTION

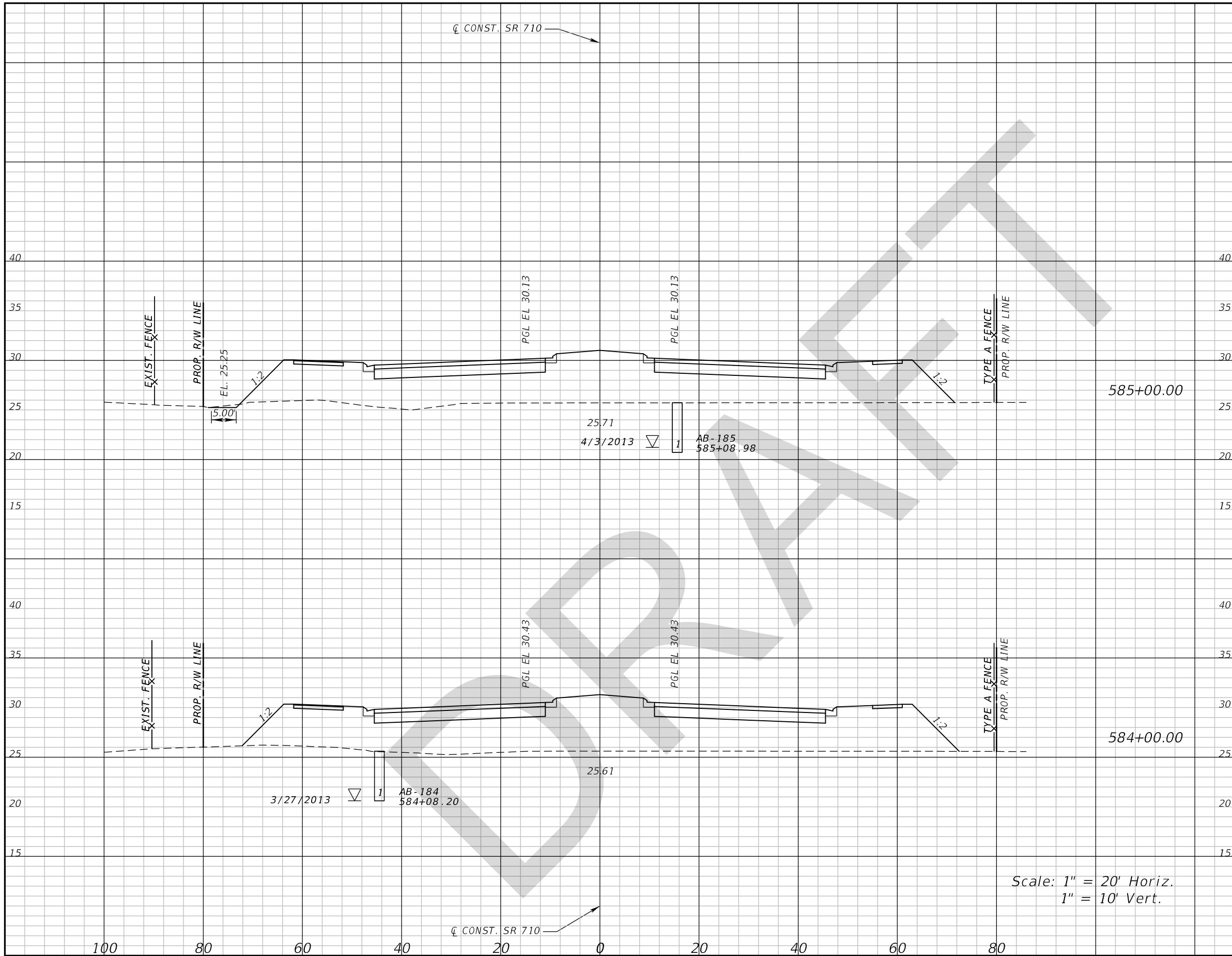
GEORGE E. KNOX, P.E.  
P.E. LICENSE NUMBER 82283  
WANTMAN GROUP, INC.  
2910 MAGUIRE ROAD, SUITE 2008  
OCOOEE, FL 34761  
CERTIFICATE OF AUTHORIZATION 6091

STATE OF FLORIDA DEPARTMENT OF TRANSPORTATION		
ROAD NO.	COUNTY	FINANCIAL PROJECT ID
SR 710	OKEECHOBEE	419344-3-52-01

**CROSS SECTIONS**

SHEET NO.  
**267**

THE OFFICIAL RECORD OF THIS SHEET IS THE ELECTRONIC FILE DIGITALLY SIGNED AND SEALED UNDER RULE 61G15-23.004, F.A.C.



Subsoil Exc.		Regular Exc.		Embankment	
A	V	A	V	A	V

Scale: 1" = 20' Horiz.  
1" = 10' Vert.

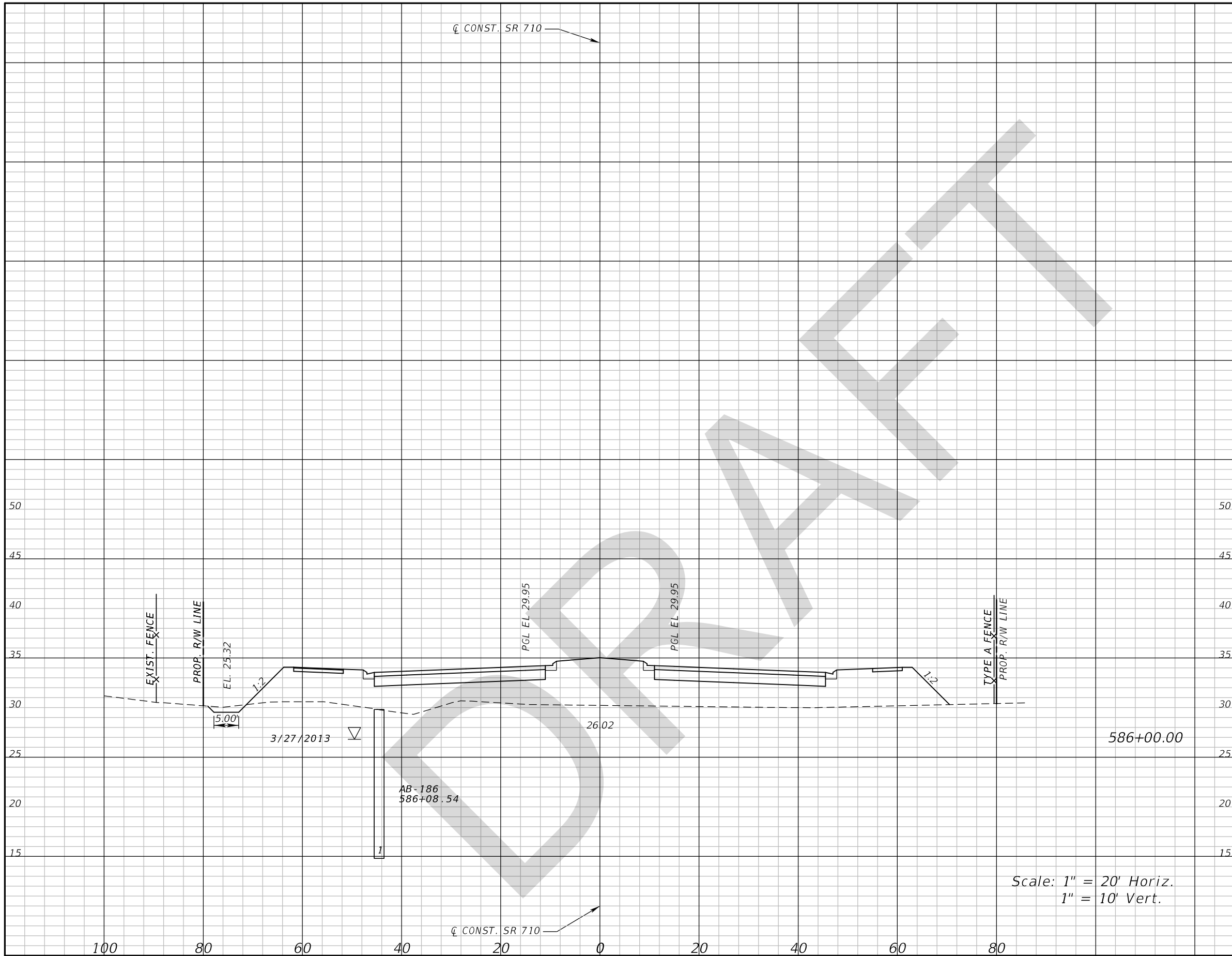
REVISIONS	
DATE	DESCRIPTION

GEORGE E. KNOX, P.E.  
P.E. LICENSE NUMBER 82283  
WANTMAN GROUP, INC.  
2910 MAGUIRE ROAD, SUITE 2008  
OCOOE, FL 34761  
CERTIFICATE OF AUTHORIZATION 6091

STATE OF FLORIDA DEPARTMENT OF TRANSPORTATION		
ROAD NO.	COUNTY	FINANCIAL PROJECT ID
SR 710	OKEECHOBEE	419344-3-52-01

<b>CROSS SECTIONS</b>	SHEET NO. <b>268</b>
-----------------------	----------------------------

THE OFFICIAL RECORD OF THIS SHEET IS THE ELECTRONIC FILE DIGITALLY SIGNED AND SEALED UNDER RULE 61G15-23.004, F.A.C.



Subsoil Exc.		Regular Exc.		Embankment	
A	V	A	V	A	V

Scale: 1" = 20' Horiz.  
1" = 10' Vert.

REVISIONS			
DATE	DESCRIPTION	DATE	DESCRIPTION

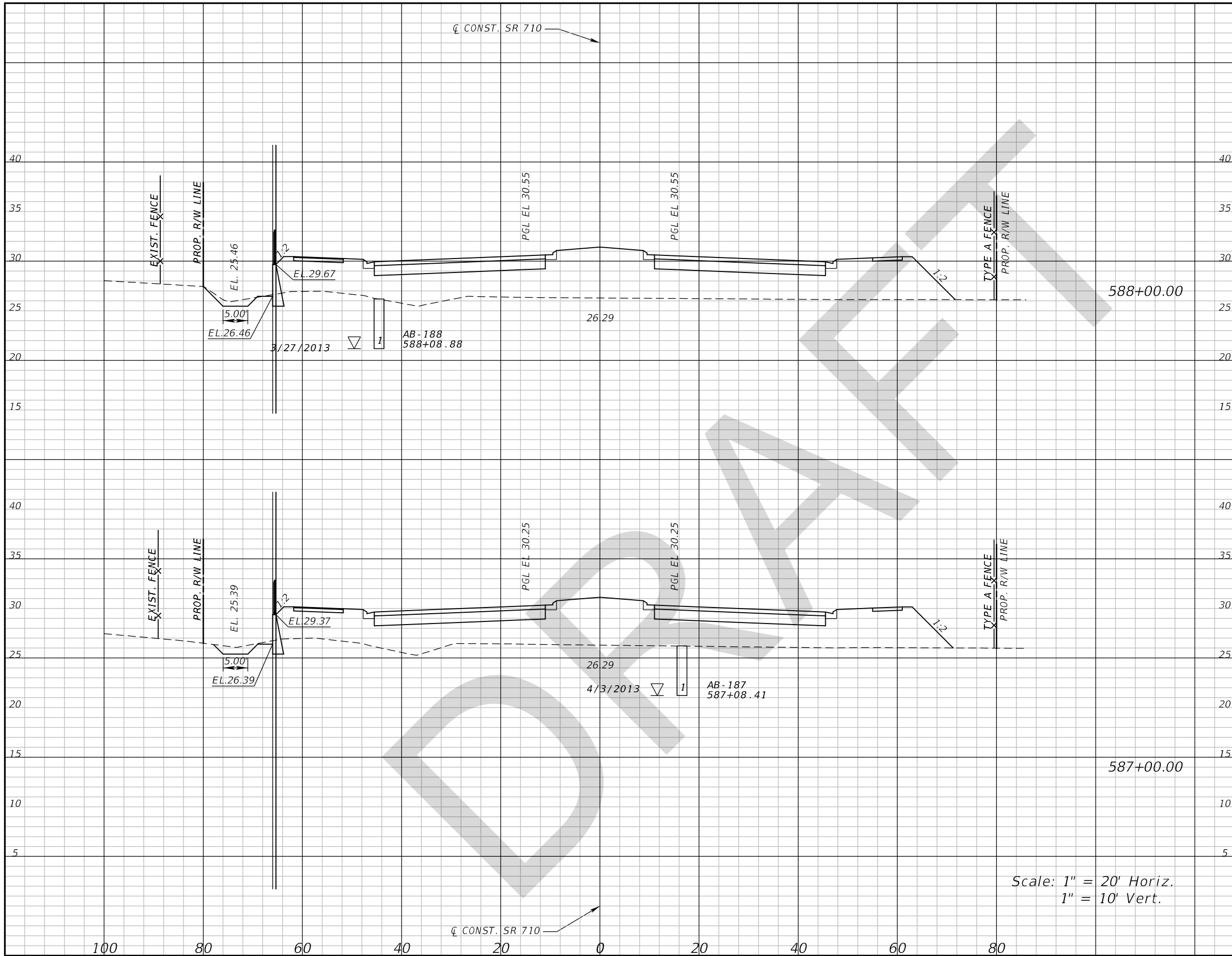
GEORGE E. KNOX, P.E.  
P.E. LICENSE NUMBER 82283  
WANTMAN GROUP, INC.  
2910 MAGUIRE ROAD, SUITE 2008  
OCOOEE, FL 34761  
CERTIFICATE OF AUTHORIZATION 6091

STATE OF FLORIDA DEPARTMENT OF TRANSPORTATION		
ROAD NO.	COUNTY	FINANCIAL PROJECT ID
SR 710	OKEECHOBEE	419344-3-52-01

**CROSS SECTIONS**

SHEET NO.  
**269**

THE OFFICIAL RECORD OF THIS SHEET IS THE ELECTRONIC FILE DIGITALLY SIGNED AND SEALED UNDER RULE 61G15-23.004, F.A.C.



Scale: 1" = 20' Horiz.  
1" = 10' Vert.

Subsoil Exc.		Regular Exc.		Embankment	
A	V	A	V	A	V

REVISIONS			
DATE	DESCRIPTION	DATE	DESCRIPTION

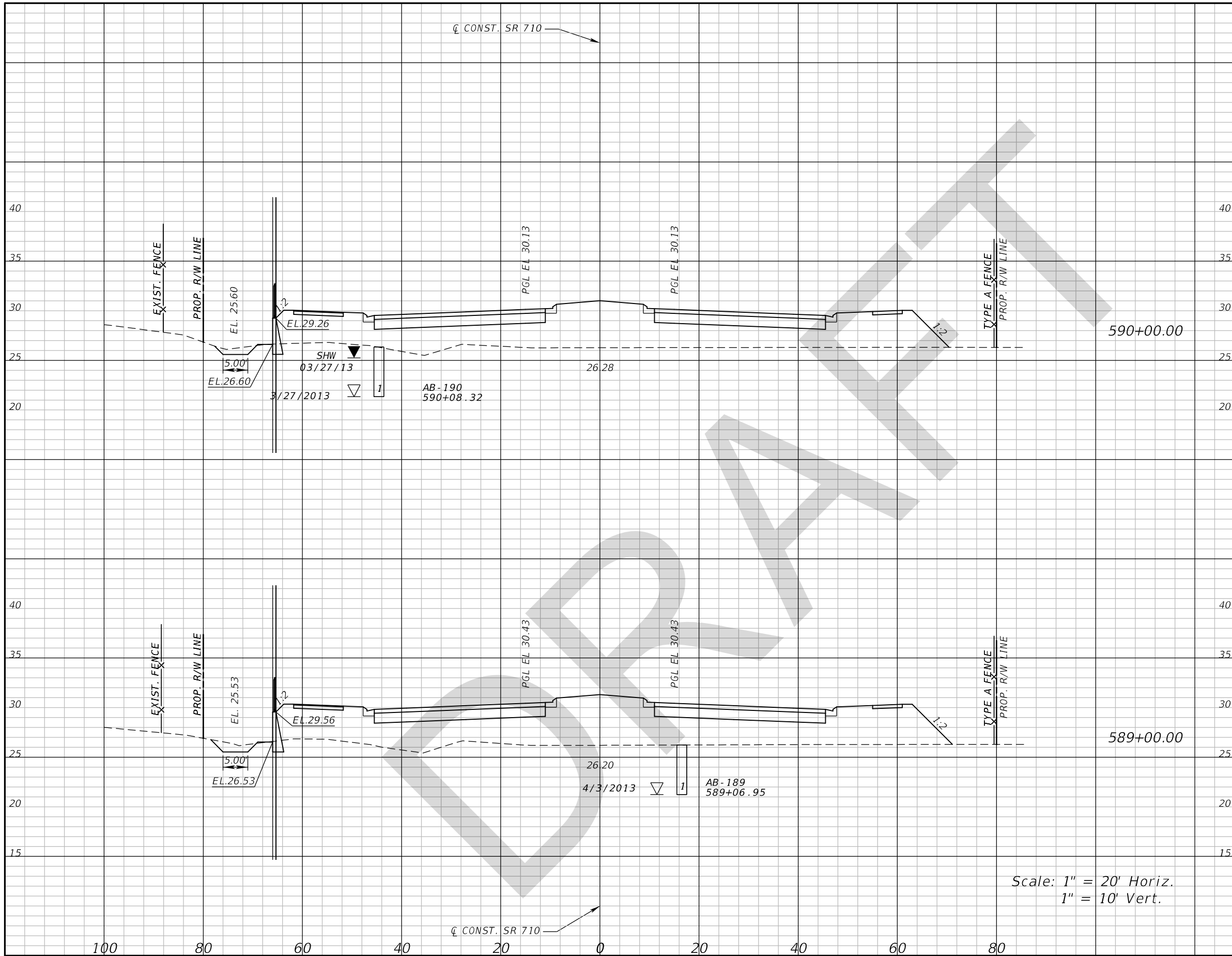
GEORGE E. KNOX, P.E.  
P.E. LICENSE NUMBER 82283  
WANTMAN GROUP, INC.  
2910 MAGUIRE ROAD, SUITE 2008  
OCOOEE, FL 34761  
CERTIFICATE OF AUTHORIZATION 6091

STATE OF FLORIDA DEPARTMENT OF TRANSPORTATION		
ROAD NO.	COUNTY	FINANCIAL PROJECT ID
SR 710	OKEECHOBEE	419344-3-52-01

**CROSS SECTIONS**

SHEET NO.  
**270**

THE OFFICIAL RECORD OF THIS SHEET IS THE ELECTRONIC FILE DIGITALLY SIGNED AND SEALED UNDER RULE 61G15-23.004, F.A.C.



Subsoil Exc.		Regular Exc.		Embankment	
A	V	A	V	A	V

Scale: 1" = 20' Horiz.  
1" = 10' Vert.

REVISIONS			
DATE	DESCRIPTION	DATE	DESCRIPTION

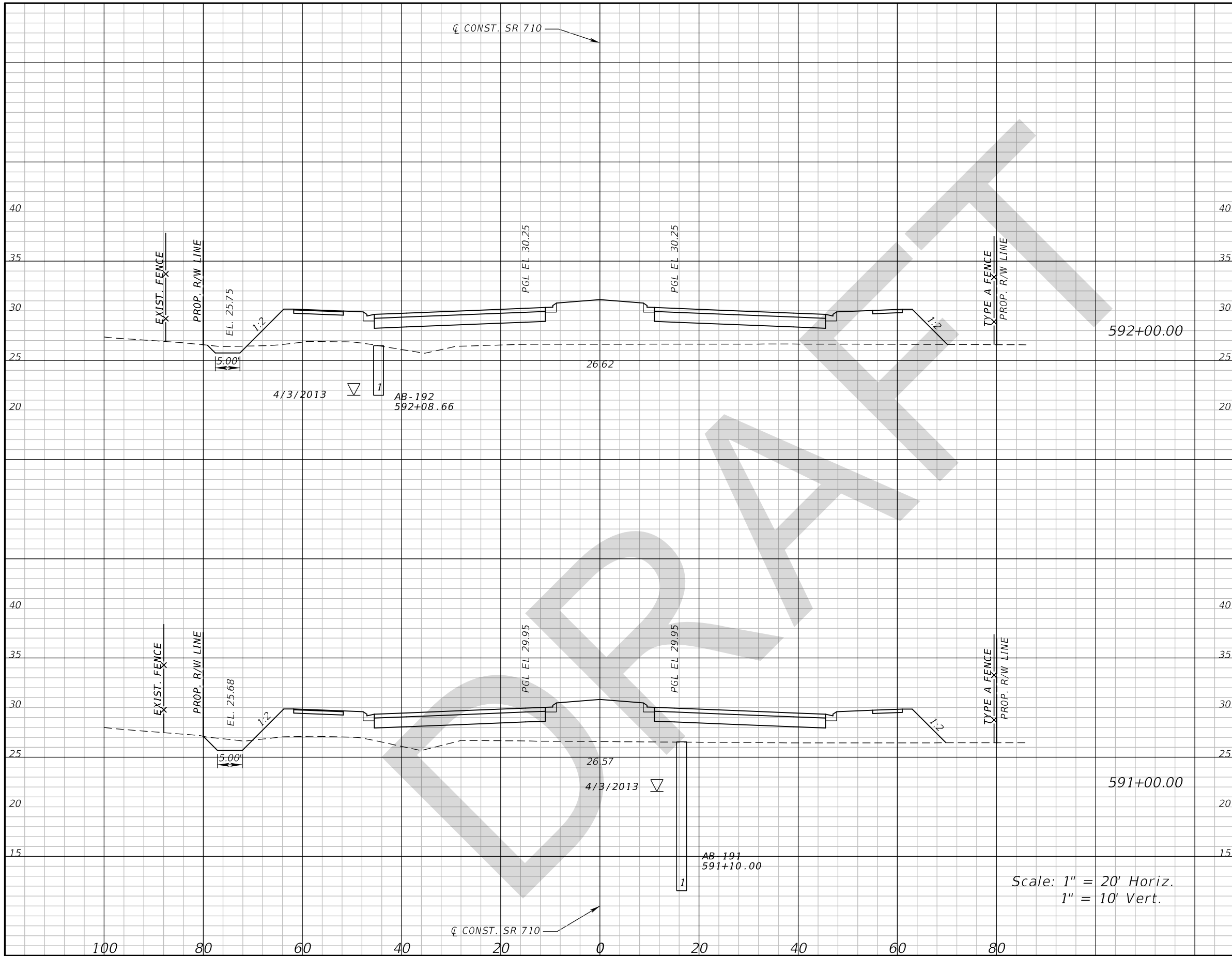
GEORGE E. KNOX, P.E.  
P.E. LICENSE NUMBER 82283  
WANTMAN GROUP, INC.  
2910 MAGUIRE ROAD, SUITE 2008  
OCOOEE, FL 34761  
CERTIFICATE OF AUTHORIZATION 6091

STATE OF FLORIDA DEPARTMENT OF TRANSPORTATION		
ROAD NO.	COUNTY	FINANCIAL PROJECT ID
SR 710	OKEECHOBEE	419344-3-52-01

**CROSS SECTIONS**

SHEET NO.  
**271**

THE OFFICIAL RECORD OF THIS SHEET IS THE ELECTRONIC FILE DIGITALLY SIGNED AND SEALED UNDER RULE 61G15-23.004, F.A.C.



Subsoil Exc.		Regular Exc.		Embankment	
A	V	A	V	A	V

REVISIONS			
DATE	DESCRIPTION	DATE	DESCRIPTION

GEORGE E. KNOX, P.E.  
 P.E. LICENSE NUMBER 82283  
 WANTMAN GROUP, INC.  
 2910 MAGUIRE ROAD, SUITE 2008  
 OCOEE, FL 34761  
 CERTIFICATE OF AUTHORIZATION 6091

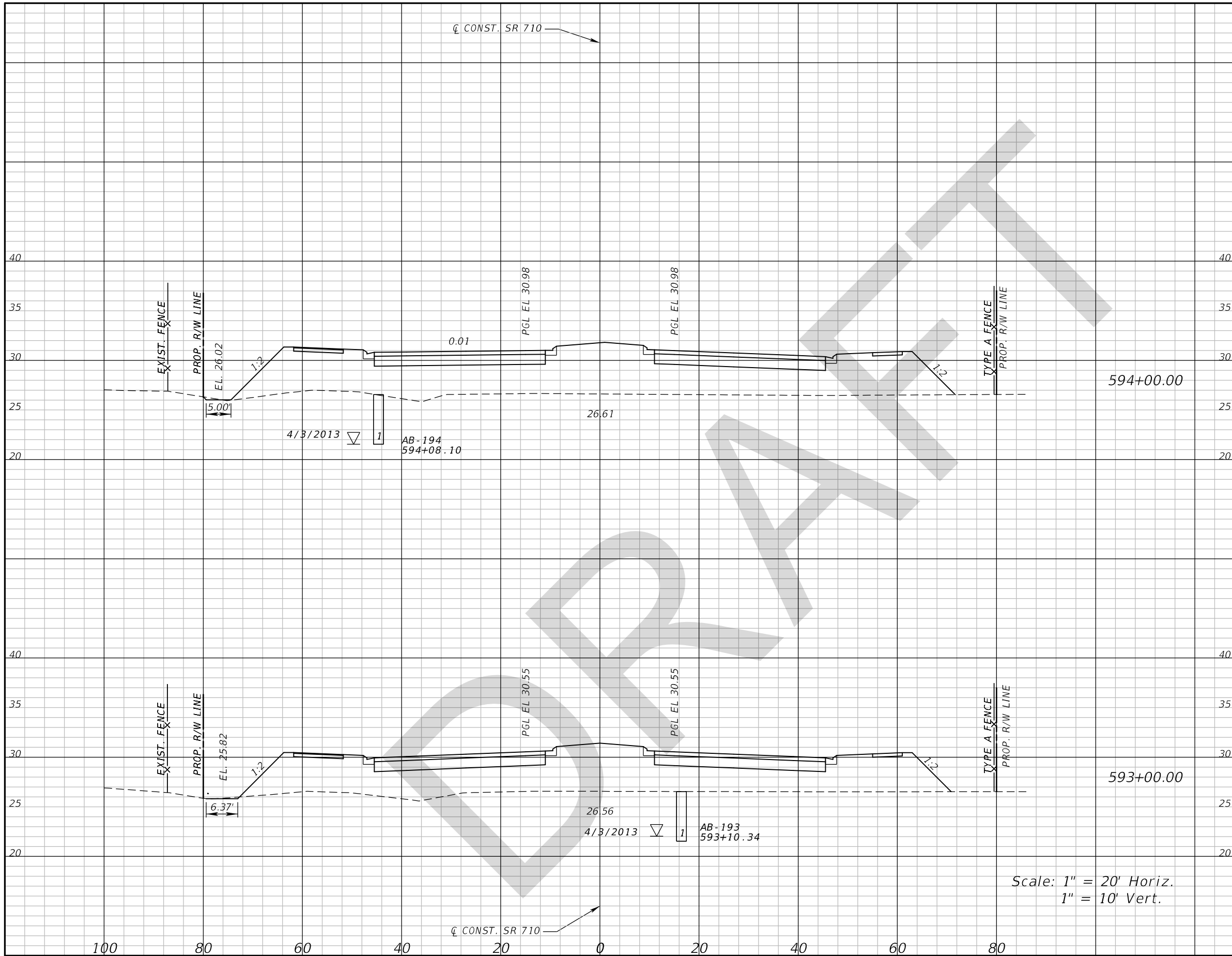
STATE OF FLORIDA DEPARTMENT OF TRANSPORTATION		
ROAD NO.	COUNTY	FINANCIAL PROJECT ID
SR 710	OKEECHOBEE	419344-3-52-01

CROSS SECTIONS

SHEET NO.  
**272**

Scale: 1" = 20' Horiz.  
1" = 10' Vert.

THE OFFICIAL RECORD OF THIS SHEET IS THE ELECTRONIC FILE DIGITALLY SIGNED AND SEALED UNDER RULE 61G15-23.004, F.A.C.



Subsoil Exc.		Regular Exc.		Embankment	
A	V	A	V	A	V

Scale: 1" = 20' Horiz.  
1" = 10' Vert.

REVISIONS	
DATE	DESCRIPTION

GEORGE E. KNOX, P.E.  
P.E. LICENSE NUMBER 82283  
WANTMAN GROUP, INC.  
2910 MAGUIRE ROAD, SUITE 2008  
OCOOEE, FL 34761  
CERTIFICATE OF AUTHORIZATION 6091

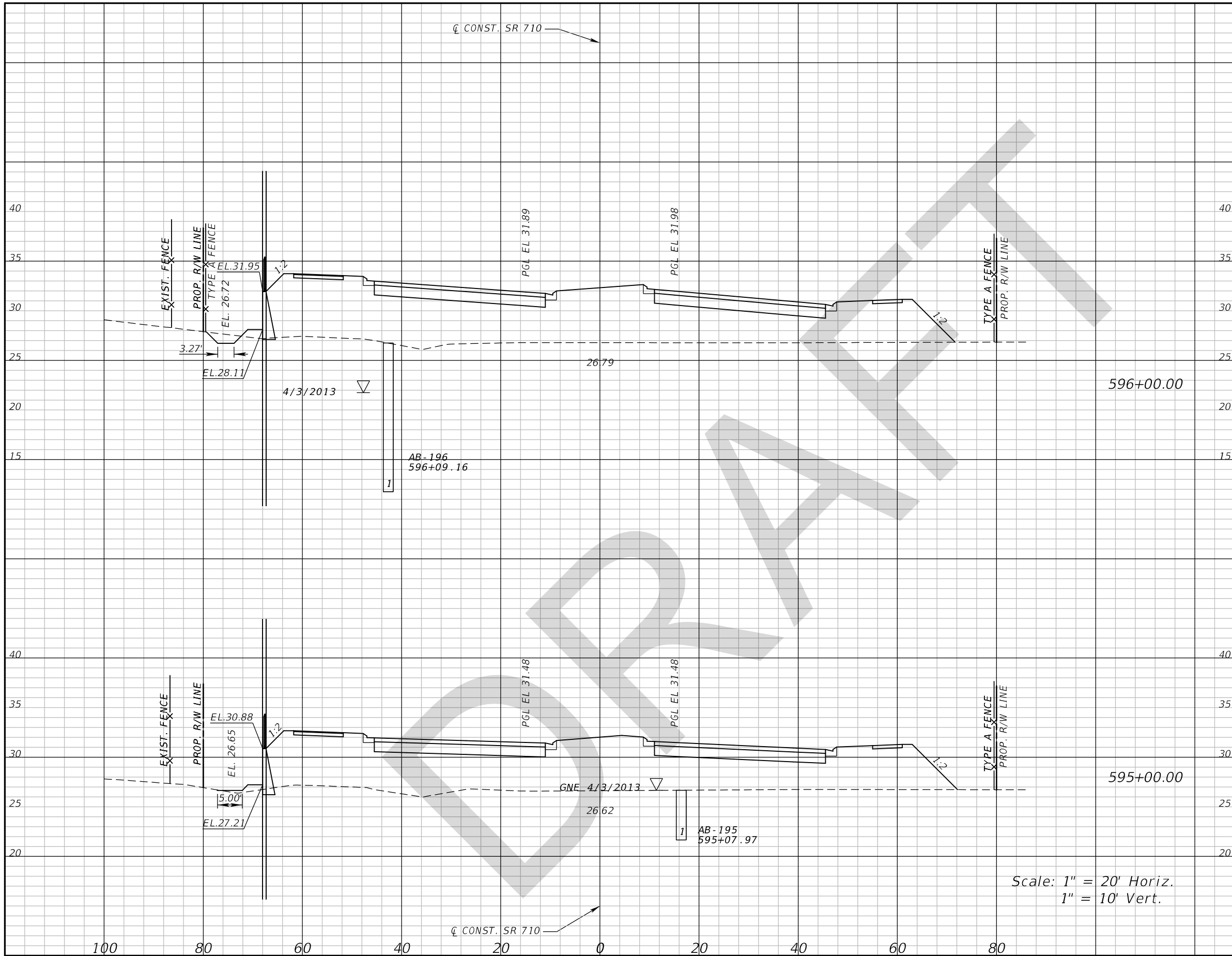
STATE OF FLORIDA DEPARTMENT OF TRANSPORTATION		
ROAD NO.	COUNTY	FINANCIAL PROJECT ID
SR 710	OKEECHOBEE	419344-3-52-01

**CROSS SECTIONS**

SHEET NO.  
**273**

THE OFFICIAL RECORD OF THIS SHEET IS THE ELECTRONIC FILE DIGITALLY SIGNED AND SEALED UNDER RULE 61G15-23.004, F.A.C.





Scale: 1" = 20' Horiz.  
1" = 10' Vert.

Subsoil Exc.		Regular Exc.		Embankment	
A	V	A	V	A	V

REVISIONS	
DATE	DESCRIPTION

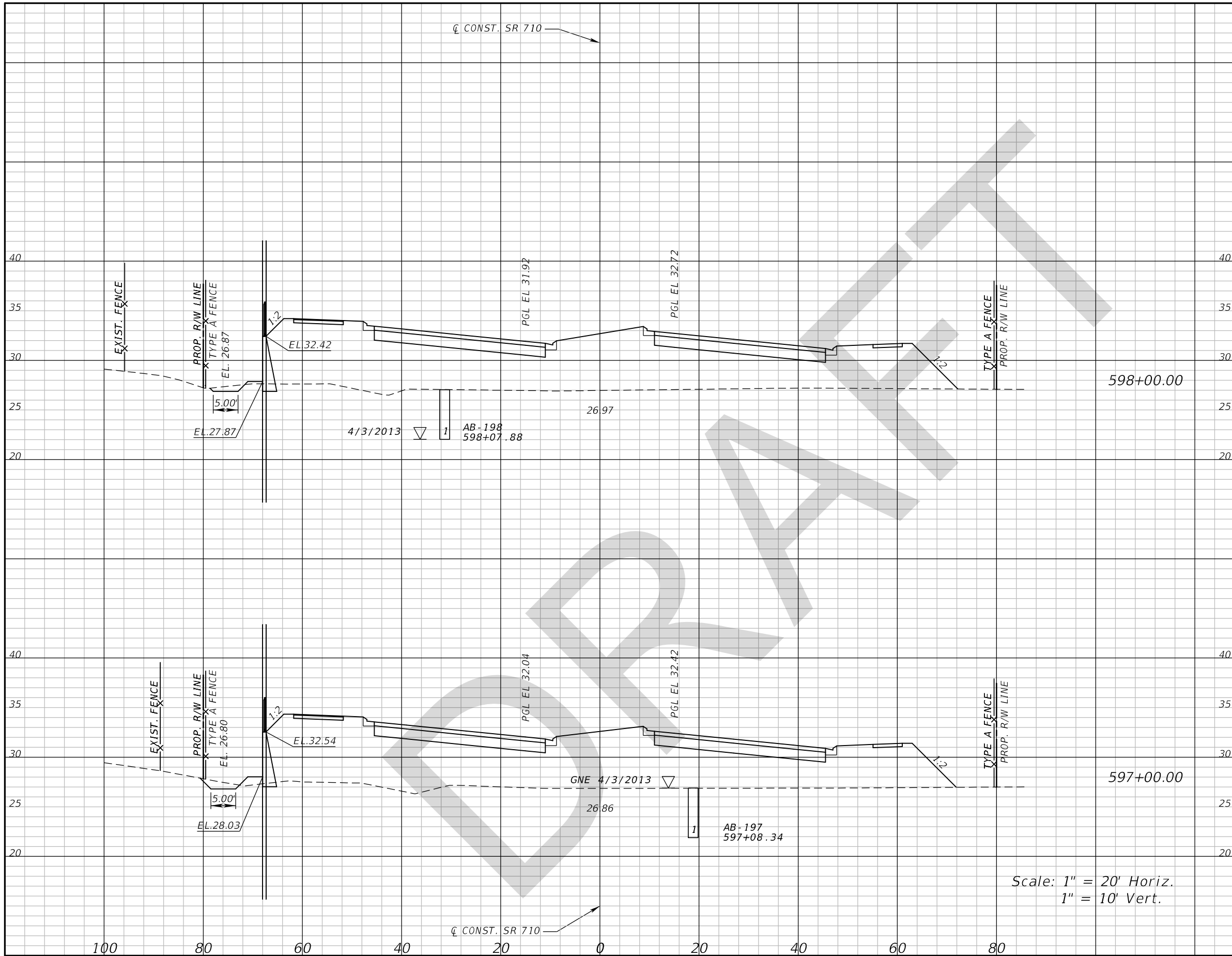
GEORGE E. KNOX, P.E.  
P.E. LICENSE NUMBER 82283  
WANTMAN GROUP, INC.  
2910 MAGUIRE ROAD, SUITE 2008  
OCOOEE, FL 34761  
CERTIFICATE OF AUTHORIZATION 6091

STATE OF FLORIDA DEPARTMENT OF TRANSPORTATION		
ROAD NO.	COUNTY	FINANCIAL PROJECT ID
SR 710	OKEECHOBEE	419344-3-52-01

**CROSS SECTIONS**

SHEET NO.  
**274**

THE OFFICIAL RECORD OF THIS SHEET IS THE ELECTRONIC FILE DIGITALLY SIGNED AND SEALED UNDER RULE 61G15-23.004, F.A.C.



Subsoil Exc.		Regular Exc.		Embankment	
A	V	A	V	A	V

REVISIONS			
DATE	DESCRIPTION	DATE	DESCRIPTION

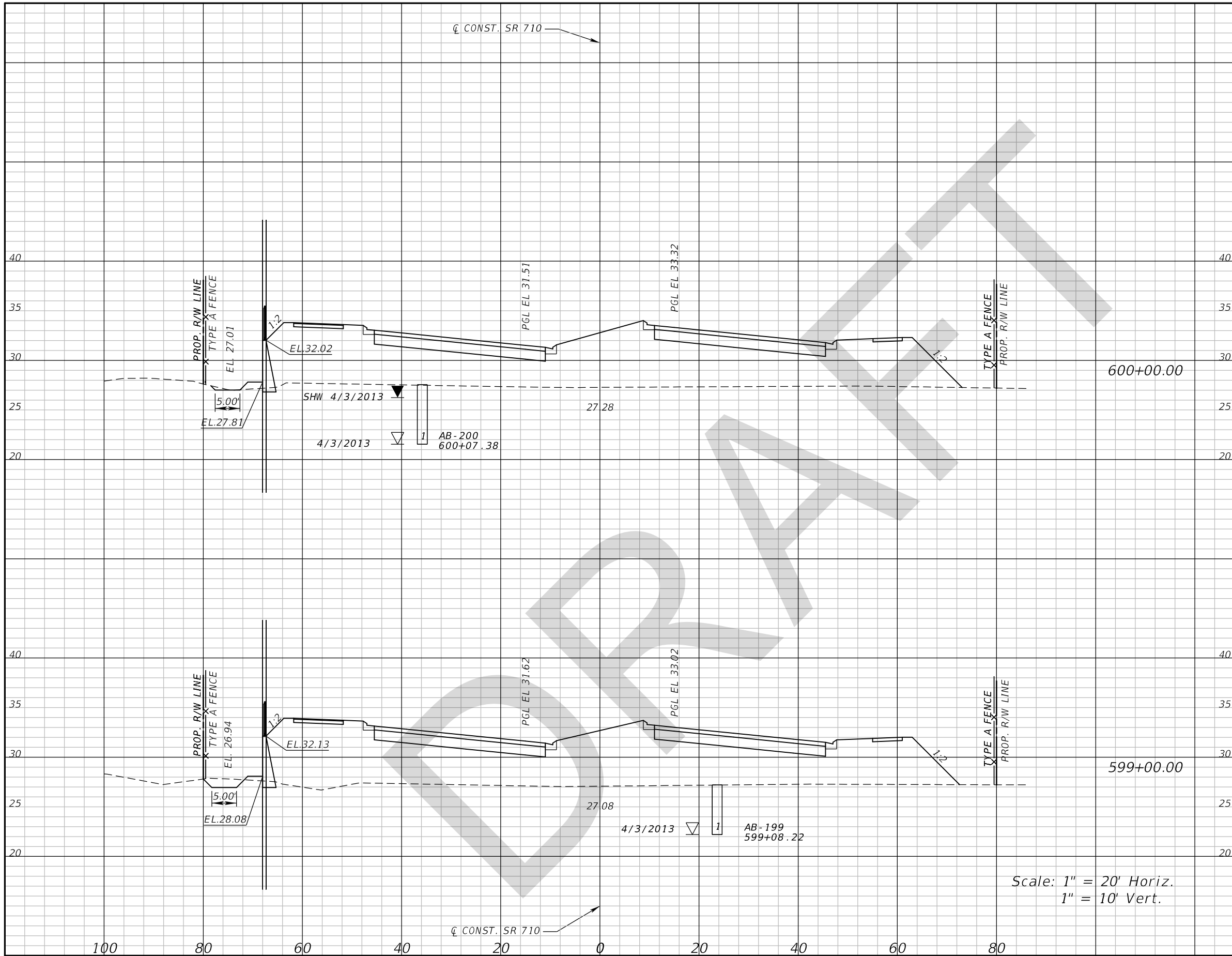
GEORGE E. KNOX, P.E.  
 P.E. LICENSE NUMBER 82283  
 WANTMAN GROUP, INC.  
 2910 MAGUIRE ROAD, SUITE 2008  
 OCOEE, FL 34761  
 CERTIFICATE OF AUTHORIZATION 6091

STATE OF FLORIDA DEPARTMENT OF TRANSPORTATION		
ROAD NO.	COUNTY	FINANCIAL PROJECT ID
SR 710	OKEECHOBEE	419344-3-52-01

CROSS SECTIONS

SHEET NO.  
**275**

THE OFFICIAL RECORD OF THIS SHEET IS THE ELECTRONIC FILE DIGITALLY SIGNED AND SEALED UNDER RULE 61G15-23.004, F.A.C.



Subsoil Exc.		Regular Exc.		Embankment	
A	V	A	V	A	V

REVISIONS	
DATE	DESCRIPTION

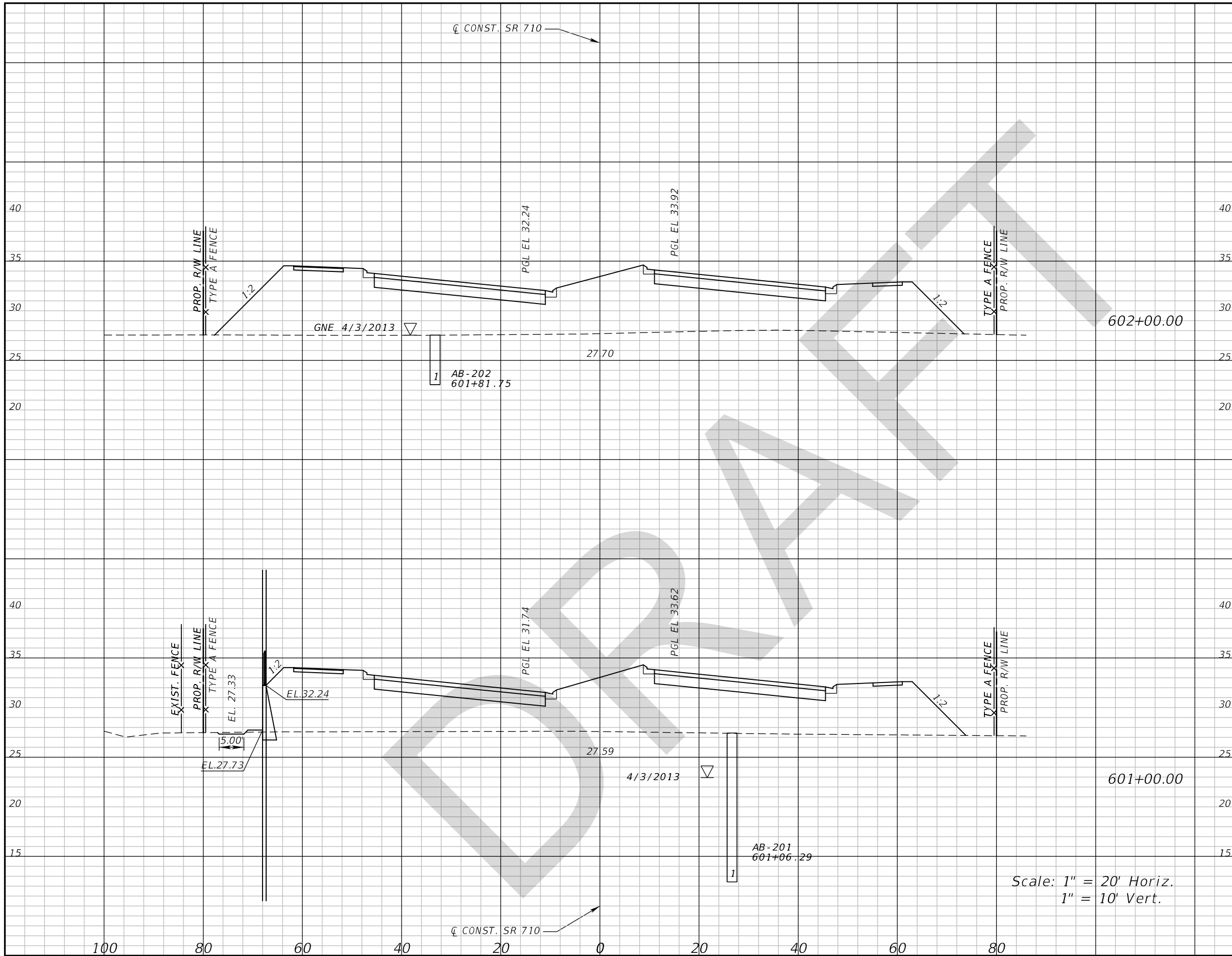
GEORGE E. KNOX, P.E.  
 P.E. LICENSE NUMBER 82283  
 WANTMAN GROUP, INC.  
 2910 MAGUIRE ROAD, SUITE 2008  
 OCOEE, FL 34761  
 CERTIFICATE OF AUTHORIZATION 6091

STATE OF FLORIDA DEPARTMENT OF TRANSPORTATION		
ROAD NO.	COUNTY	FINANCIAL PROJECT ID
SR 710	OKEECHOBEE	419344-3-52-01

CROSS SECTIONS

SHEET NO.  
276

THE OFFICIAL RECORD OF THIS SHEET IS THE ELECTRONIC FILE DIGITALLY SIGNED AND SEALED UNDER RULE 61G15-23.004, F.A.C.

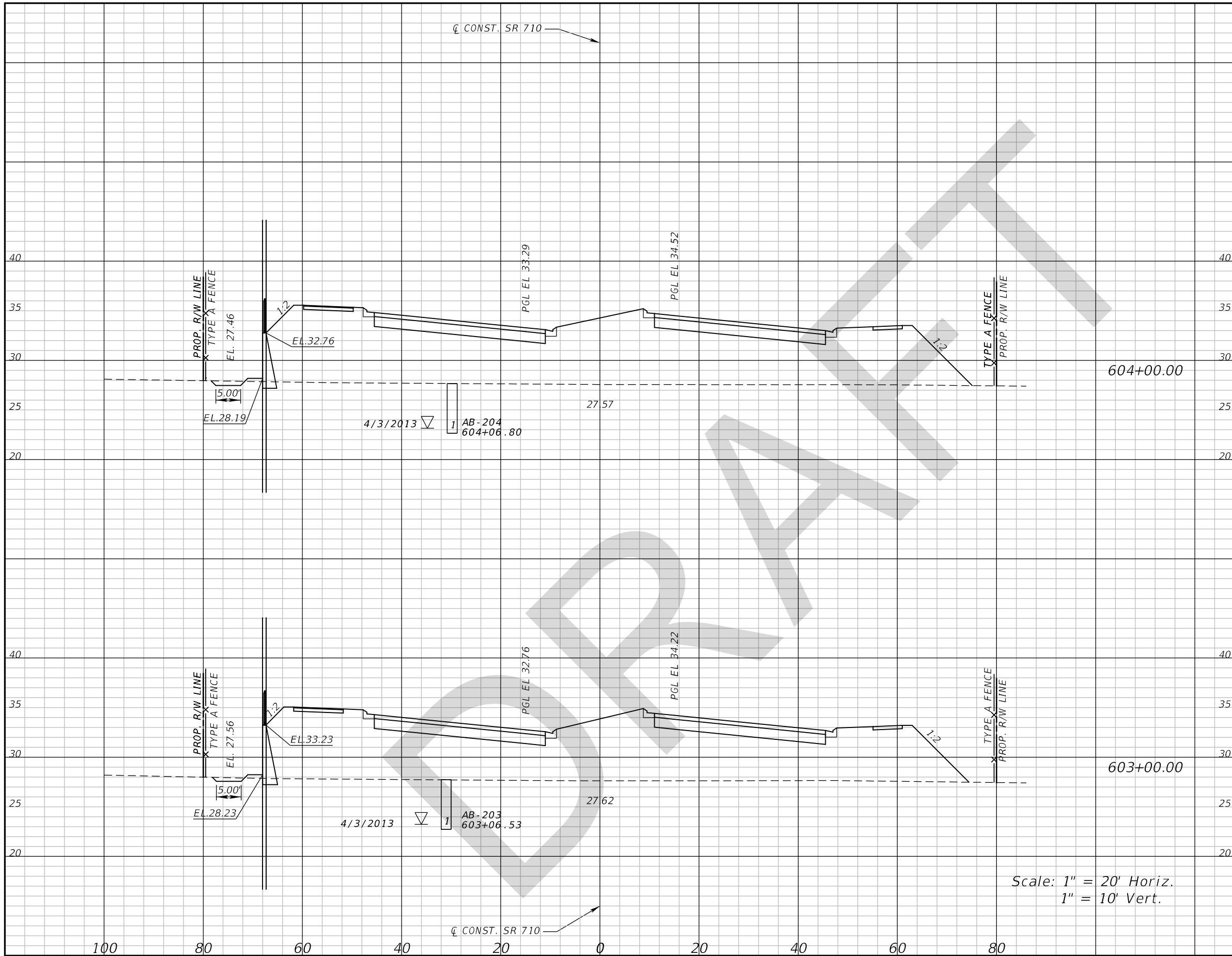


Scale: 1" = 20' Horiz.  
1" = 10' Vert.

Subsoil Exc.		Regular Exc.		Embankment	
A	V	A	V	A	V

DATE		DESCRIPTION		REVISIONS		GEORGE E. KNOX, P.E. P.E. LICENSE NUMBER 82283 WANTMAN GROUP, INC. 2910 MAGUIRE ROAD, SUITE 2008 OCOEE, FL 34761 CERTIFICATE OF AUTHORIZATION 6091		STATE OF FLORIDA DEPARTMENT OF TRANSPORTATION		ROAD NO. COUNTY FINANCIAL PROJECT ID SR 710 OKEECHOBEE 419344-3-52-01		SHEET NO. <b>277</b>	
------	--	-------------	--	-----------	--	---	--	--	--	--	--	-------------------------	--

THE OFFICIAL RECORD OF THIS SHEET IS THE ELECTRONIC FILE DIGITALLY SIGNED AND SEALED UNDER RULE 61G15-23.004, F.A.C.



4/3/2013 ▽ 1 AB-204  
604+06.80

4/3/2013 ▽ 1 AB-203  
603+06.53

Scale: 1" = 20' Horiz.  
1" = 10' Vert.

Subsoil Exc.		Regular Exc.		Embankment	
A	V	A	V	A	V

REVISIONS			
DATE	DESCRIPTION	DATE	DESCRIPTION

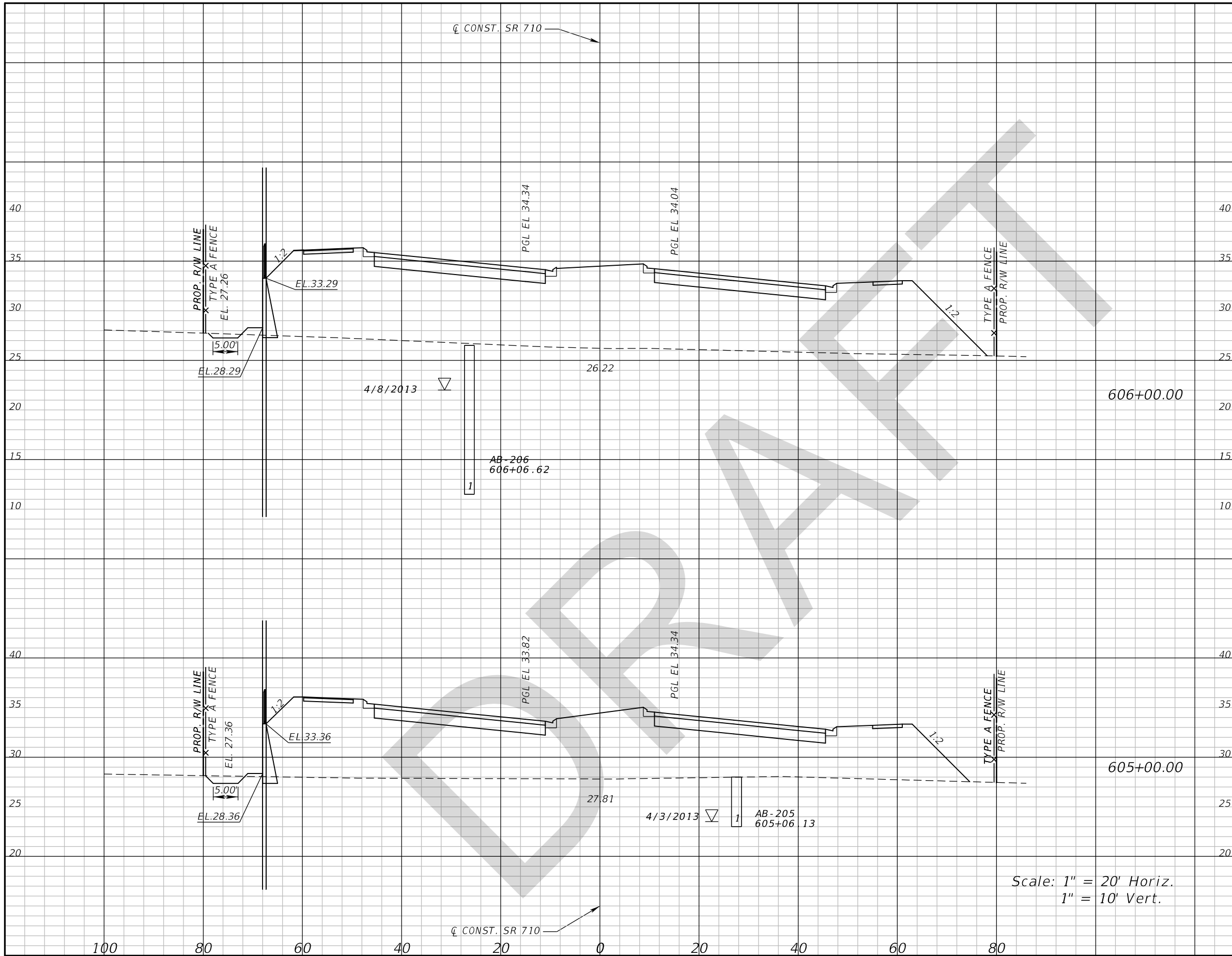
GEORGE E. KNOX, P.E.  
P.E. LICENSE NUMBER 82283  
WANTMAN GROUP, INC.  
2910 MAGUIRE ROAD, SUITE 2008  
OCOOEE, FL 34761  
CERTIFICATE OF AUTHORIZATION 6091

STATE OF FLORIDA DEPARTMENT OF TRANSPORTATION		
ROAD NO.	COUNTY	FINANCIAL PROJECT ID
SR 710	OKEECHOBEE	419344-3-52-01

**CROSS SECTIONS**

SHEET NO.  
**278**

THE OFFICIAL RECORD OF THIS SHEET IS THE ELECTRONIC FILE DIGITALLY SIGNED AND SEALED UNDER RULE 61G15-23.004, F.A.C.



Subsoil Exc.		Regular Exc.		Embankment	
A	V	A	V	A	V

REVISIONS			
DATE	DESCRIPTION	DATE	DESCRIPTION

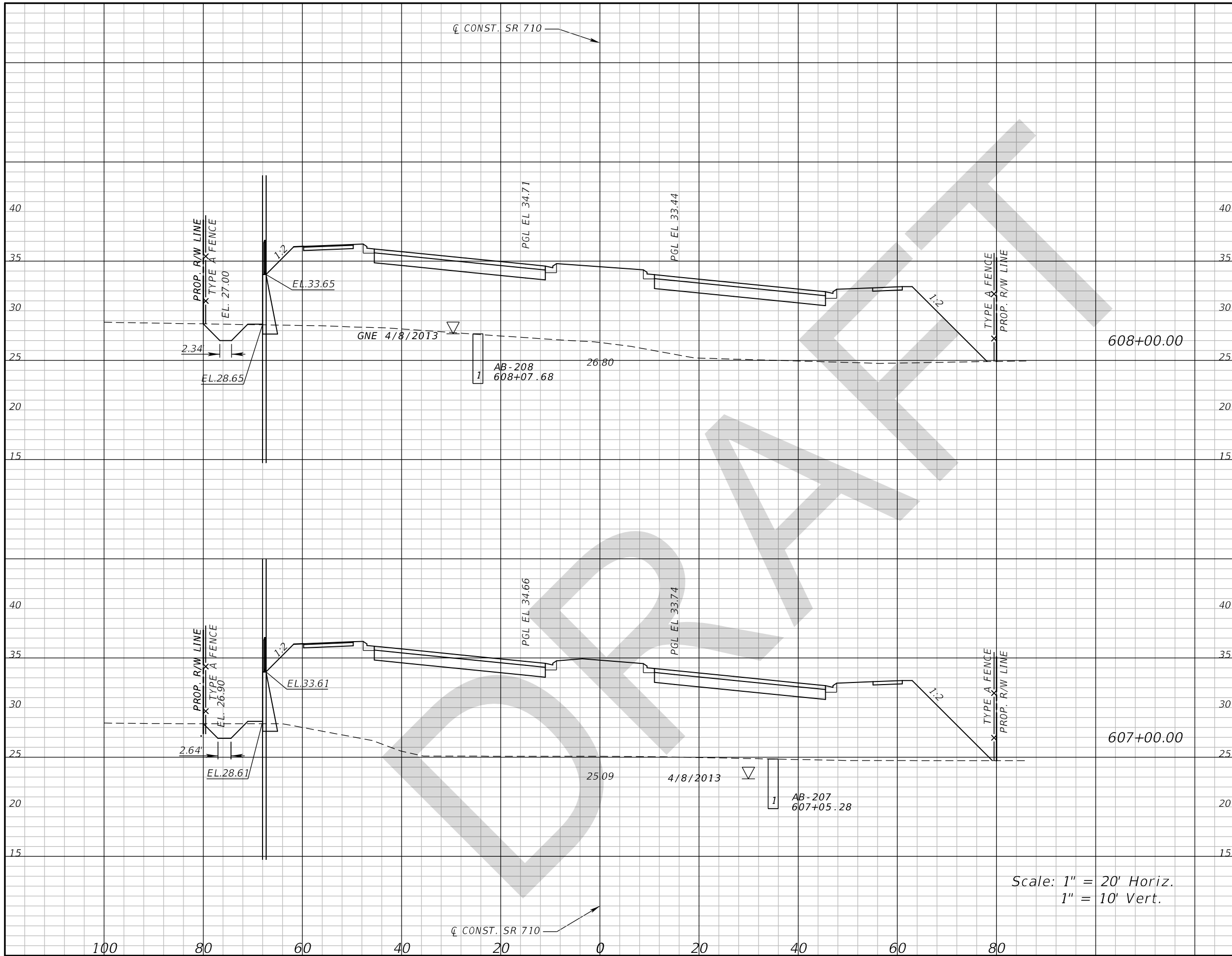
GEORGE E. KNOX, P.E.  
 P.E. LICENSE NUMBER 82283  
 WANTMAN GROUP, INC.  
 2910 MAGUIRE ROAD, SUITE 2008  
 OCOEE, FL 34761  
 CERTIFICATE OF AUTHORIZATION 6091

STATE OF FLORIDA DEPARTMENT OF TRANSPORTATION		
ROAD NO.	COUNTY	FINANCIAL PROJECT ID
SR 710	OKEECHOBEE	419344-3-52-01

CROSS SECTIONS

SHEET NO.  
**279**

THE OFFICIAL RECORD OF THIS SHEET IS THE ELECTRONIC FILE DIGITALLY SIGNED AND SEALED UNDER RULE 61G15-23.004, F.A.C.



Subsoil Exc.		Regular Exc.		Embankment	
A	V	A	V	A	V

Scale: 1" = 20' Horiz.  
1" = 10' Vert.

REVISIONS			
DATE	DESCRIPTION	DATE	DESCRIPTION

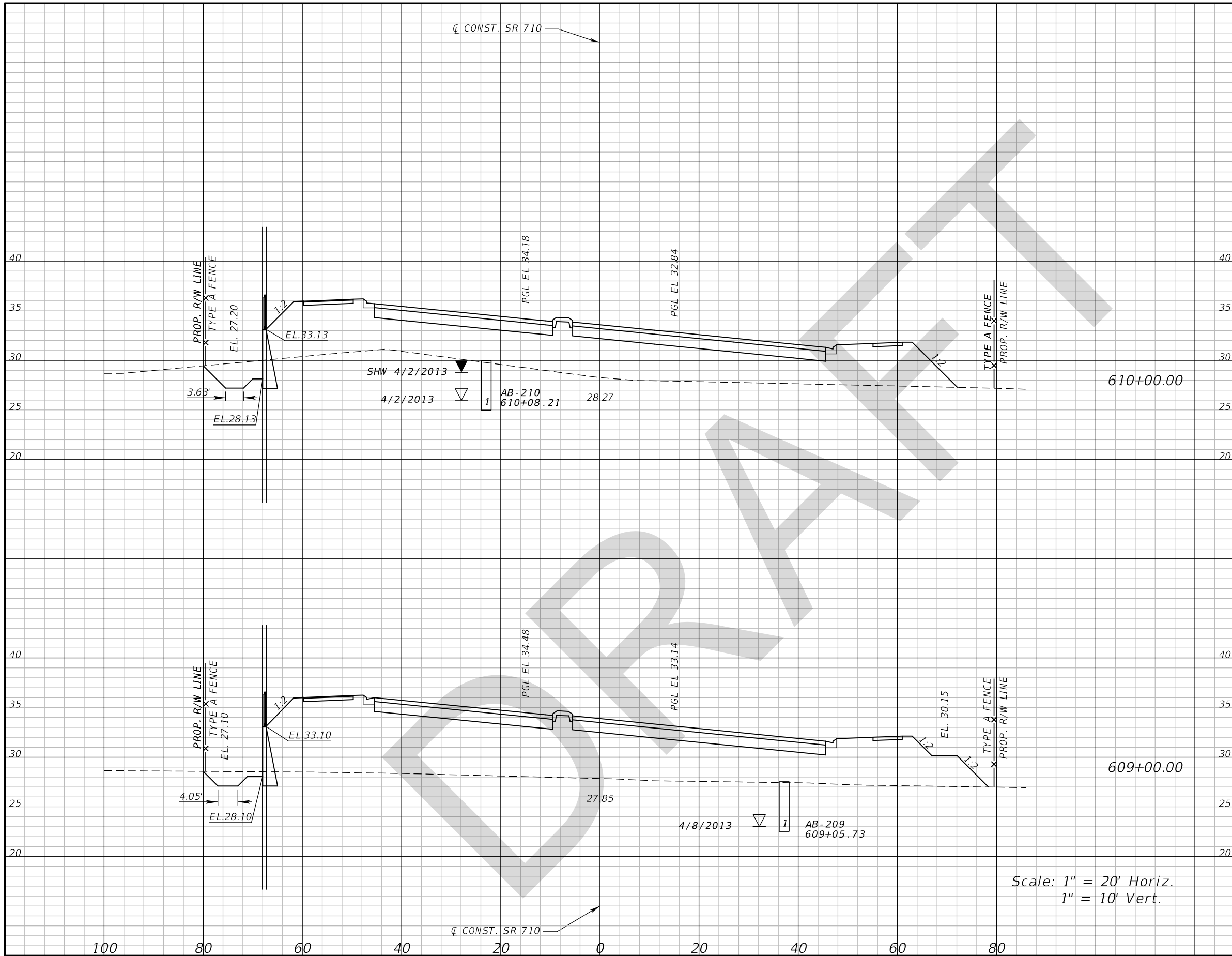
GEORGE E. KNOX, P.E.  
P.E. LICENSE NUMBER 82283  
WANTMAN GROUP, INC.  
2910 MAGUIRE ROAD, SUITE 2008  
OCOOEE, FL 34761  
CERTIFICATE OF AUTHORIZATION 6091

STATE OF FLORIDA DEPARTMENT OF TRANSPORTATION		
ROAD NO.	COUNTY	FINANCIAL PROJECT ID
SR 710	OKEECHOBEE	419344-3-52-01

**CROSS SECTIONS**

SHEET NO.  
**280**

THE OFFICIAL RECORD OF THIS SHEET IS THE ELECTRONIC FILE DIGITALLY SIGNED AND SEALED UNDER RULE 61G15-23.004, F.A.C.



Subsoil Exc.		Regular Exc.		Embankment	
A	V	A	V	A	V

REVISIONS	
DATE	DESCRIPTION

GEORGE E. KNOX, P.E.  
 P.E. LICENSE NUMBER 82283  
 WANTMAN GROUP, INC.  
 2910 MAGUIRE ROAD, SUITE 2008  
 OCOEE, FL 34761  
 CERTIFICATE OF AUTHORIZATION 6091

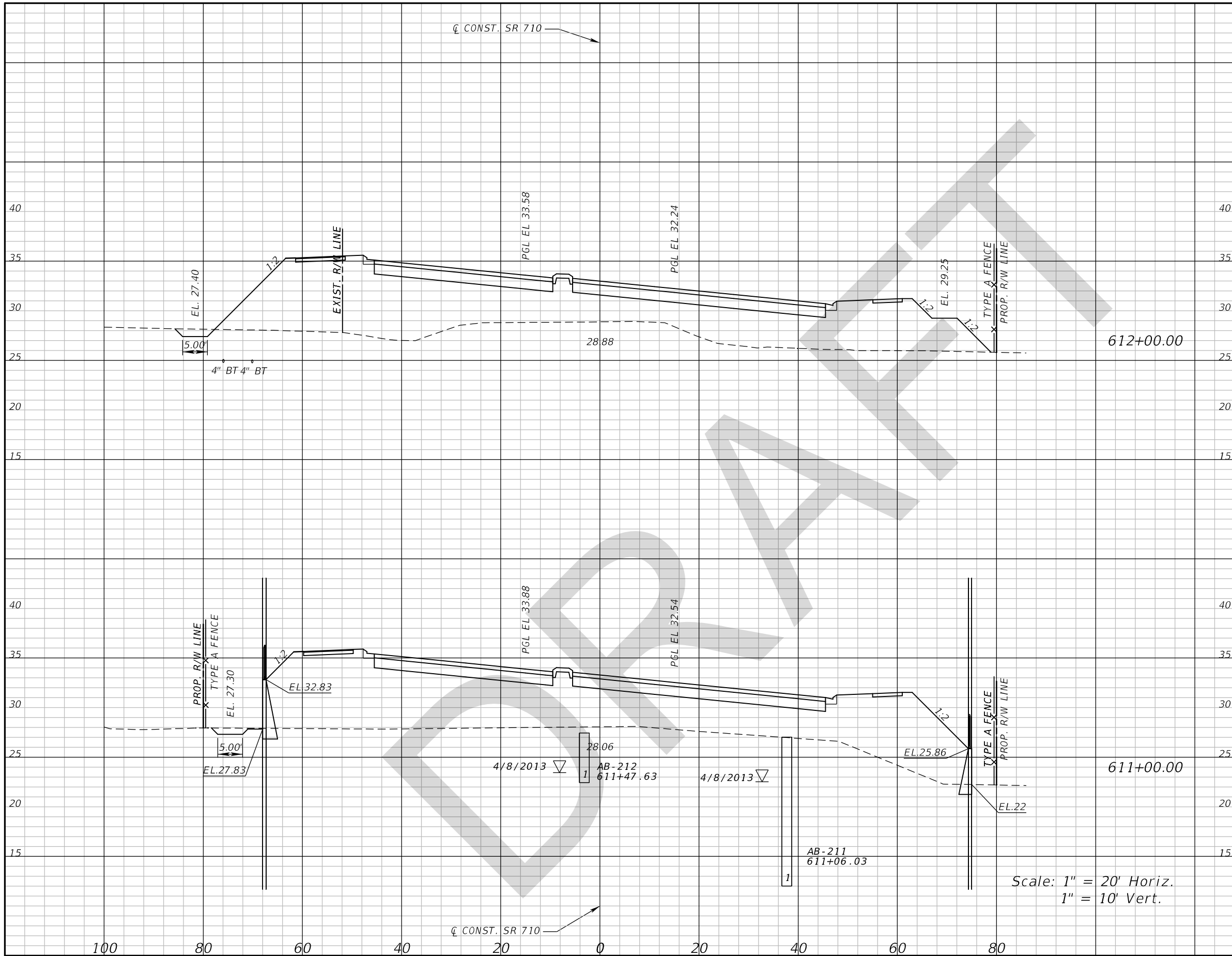
STATE OF FLORIDA DEPARTMENT OF TRANSPORTATION		
ROAD NO.	COUNTY	FINANCIAL PROJECT ID
SR 710	OKEECHOBEE	419344-3-52-01

CROSS SECTIONS

SHEET NO.  
**281**

THE OFFICIAL RECORD OF THIS SHEET IS THE ELECTRONIC FILE DIGITALLY SIGNED AND SEALED UNDER RULE 61G15-23.004, F.A.C.





Subsoil Exc.		Regular Exc.		Embankment	
A	V	A	V	A	V

REVISIONS			
DATE	DESCRIPTION	DATE	DESCRIPTION

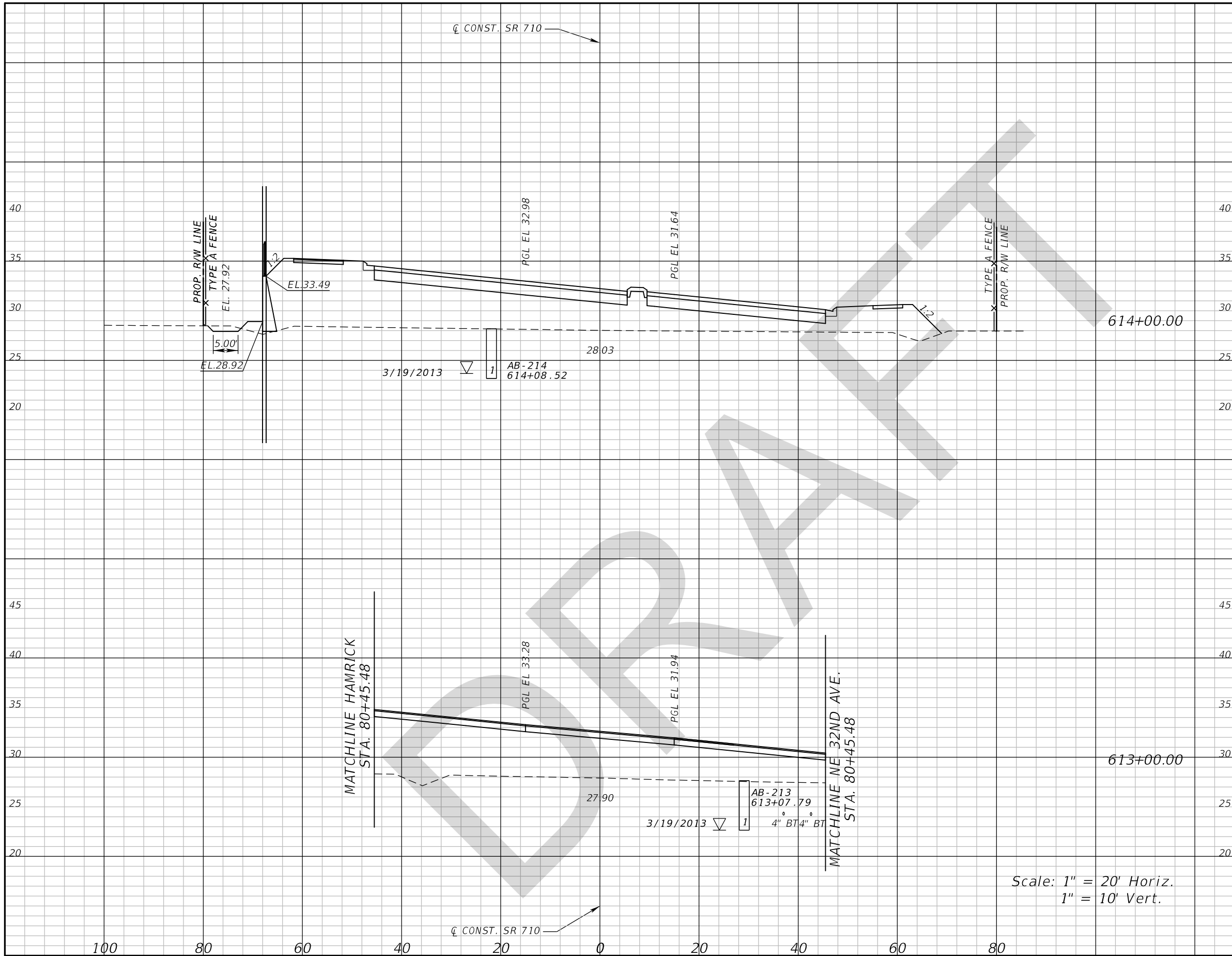
GEORGE E. KNOX, P.E.  
 P.E. LICENSE NUMBER 82283  
 WANTMAN GROUP, INC.  
 2910 MAGUIRE ROAD, SUITE 2008  
 OCOEE, FL 34761  
 CERTIFICATE OF AUTHORIZATION 6091

STATE OF FLORIDA DEPARTMENT OF TRANSPORTATION		
ROAD NO.	COUNTY	FINANCIAL PROJECT ID
SR 710	OKEECHOBEE	419344-3-52-01

CROSS SECTIONS

SHEET NO.  
**282**

THE OFFICIAL RECORD OF THIS SHEET IS THE ELECTRONIC FILE DIGITALLY SIGNED AND SEALED UNDER RULE 61G15-23.004, F.A.C.



Subsoil Exc.		Regular Exc.		Embankment	
A	V	A	V	A	V

Scale: 1" = 20' Horiz.  
1" = 10' Vert.

REVISIONS			
DATE	DESCRIPTION	DATE	DESCRIPTION

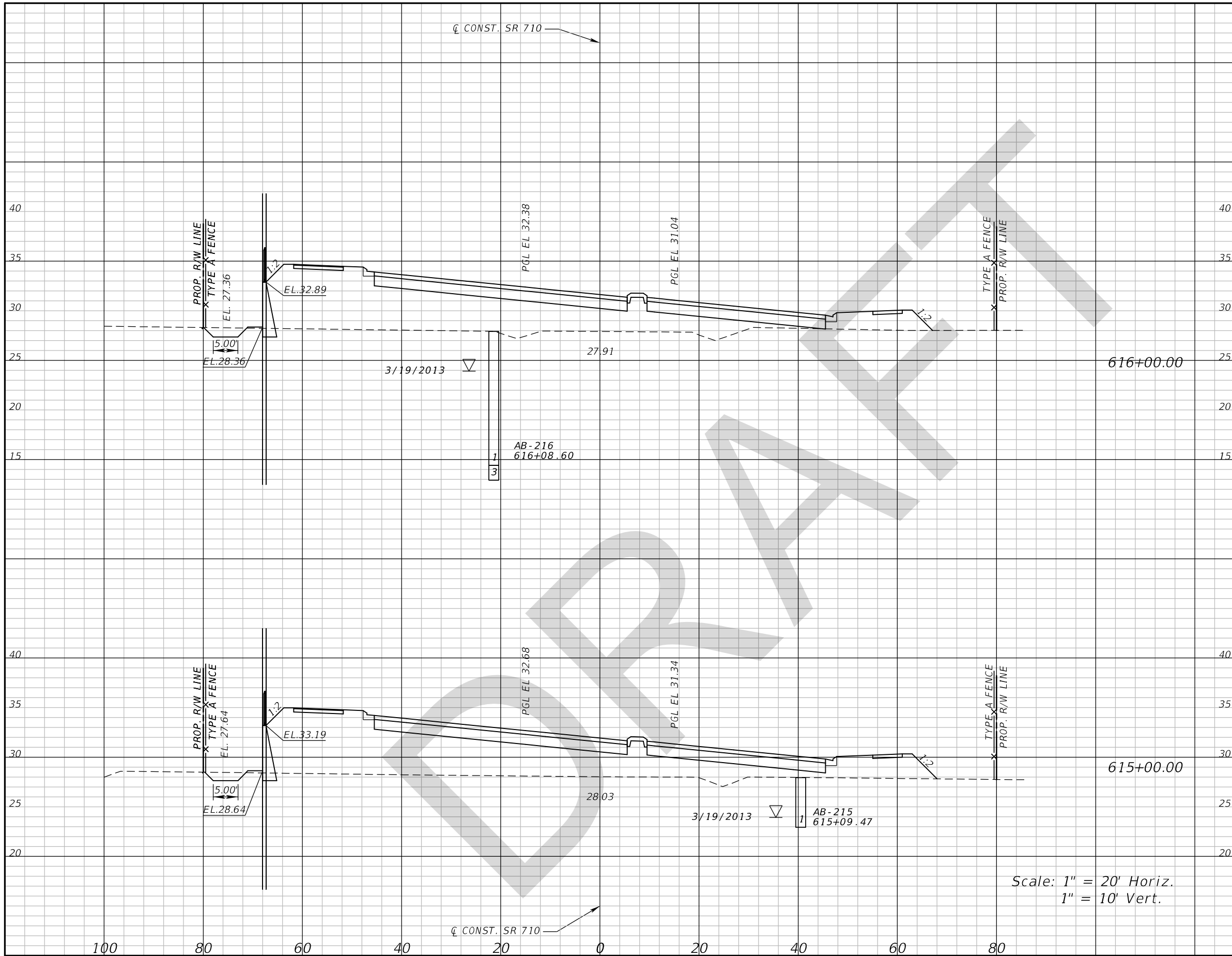
GEORGE E. KNOX, P.E.  
P.E. LICENSE NUMBER 82283  
WANTMAN GROUP, INC.  
2910 MAGUIRE ROAD, SUITE 2008  
OCOE, FL 34761  
CERTIFICATE OF AUTHORIZATION 6091

STATE OF FLORIDA DEPARTMENT OF TRANSPORTATION		
ROAD NO.	COUNTY	FINANCIAL PROJECT ID
SR 710	OKEECHOBEE	419344-3-52-01

**CROSS SECTIONS**

SHEET NO.  
**283**

THE OFFICIAL RECORD OF THIS SHEET IS THE ELECTRONIC FILE DIGITALLY SIGNED AND SEALED UNDER RULE 61G15-23.004, F.A.C.



Scale: 1" = 20' Horiz.  
1" = 10' Vert.

Subsoil Exc.		Regular Exc.		Embankment	
A	V	A	V	A	V

REVISIONS	
DATE	DESCRIPTION

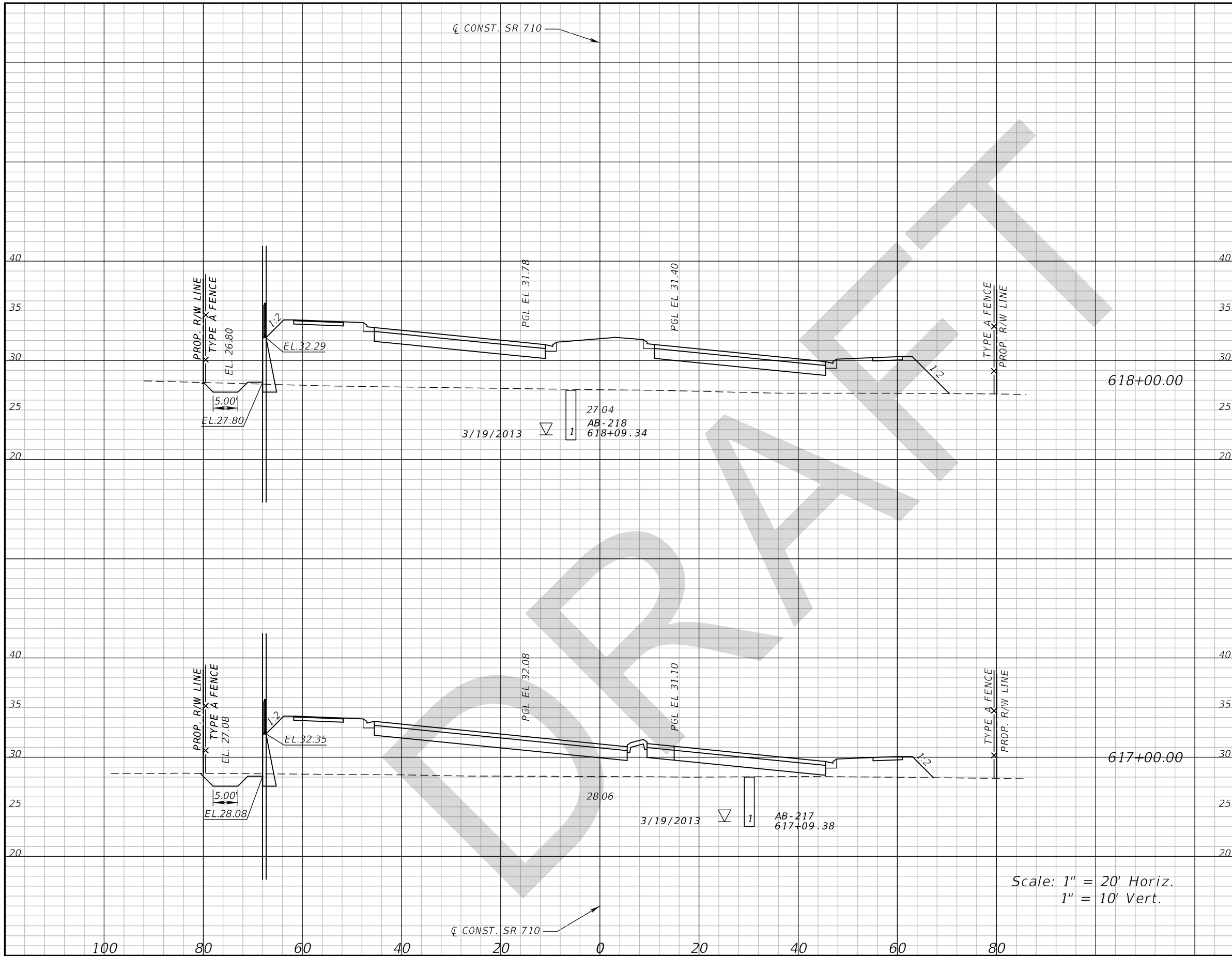
GEORGE E. KNOX, P.E.  
P.E. LICENSE NUMBER 82283  
WANTMAN GROUP, INC.  
2910 MAGUIRE ROAD, SUITE 2008  
OCOOEE, FL 34761  
CERTIFICATE OF AUTHORIZATION 6091

STATE OF FLORIDA DEPARTMENT OF TRANSPORTATION		
ROAD NO.	COUNTY	FINANCIAL PROJECT ID
SR 710	OKEECHOBEE	419344-3-52-01

**CROSS SECTIONS**

SHEET NO.  
**284**

THE OFFICIAL RECORD OF THIS SHEET IS THE ELECTRONIC FILE DIGITALLY SIGNED AND SEALED UNDER RULE 61G15-23.004, F.A.C.



Subsoil Exc.		Regular Exc.		Embankment	
A	V	A	V	A	V

REVISIONS	
DATE	DESCRIPTION

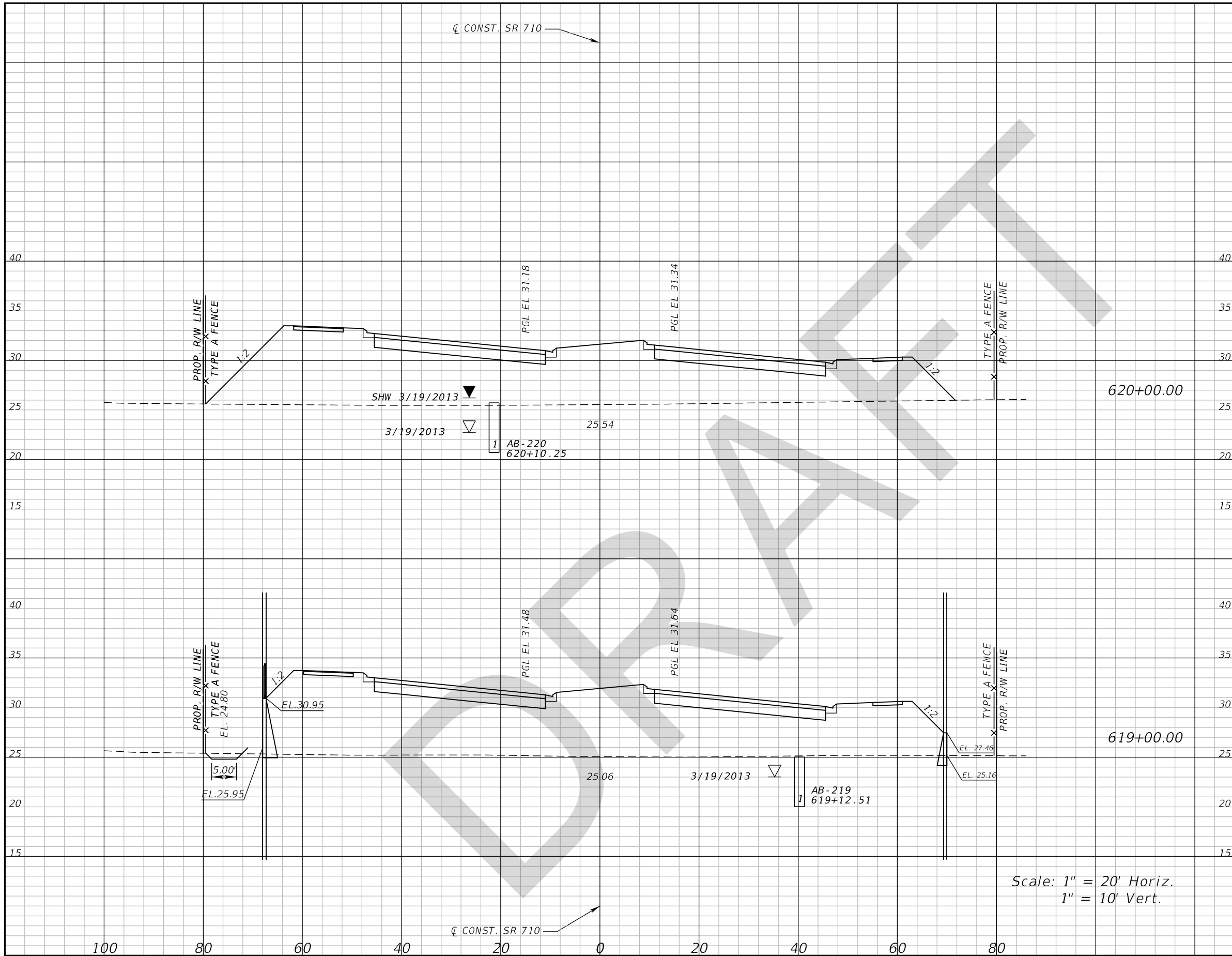
GEORGE E. KNOX, P.E.  
P.E. LICENSE NUMBER 82283  
WANTMAN GROUP, INC.  
2910 MAGUIRE ROAD, SUITE 2008  
OCOE, FL 34761  
CERTIFICATE OF AUTHORIZATION 6091

STATE OF FLORIDA DEPARTMENT OF TRANSPORTATION		
ROAD NO.	COUNTY	FINANCIAL PROJECT ID
SR 710	OKEECHOBEE	419344-3-52-01

**CROSS SECTIONS**

SHEET NO.  
**285**

THE OFFICIAL RECORD OF THIS SHEET IS THE ELECTRONIC FILE DIGITALLY SIGNED AND SEALED UNDER RULE 61G15-23.004, F.A.C.



Subsoil Exc.		Regular Exc.		Embankment	
A	V	A	V	A	V

Scale: 1" = 20' Horiz.  
1" = 10' Vert.

REVISIONS			
DATE	DESCRIPTION	DATE	DESCRIPTION

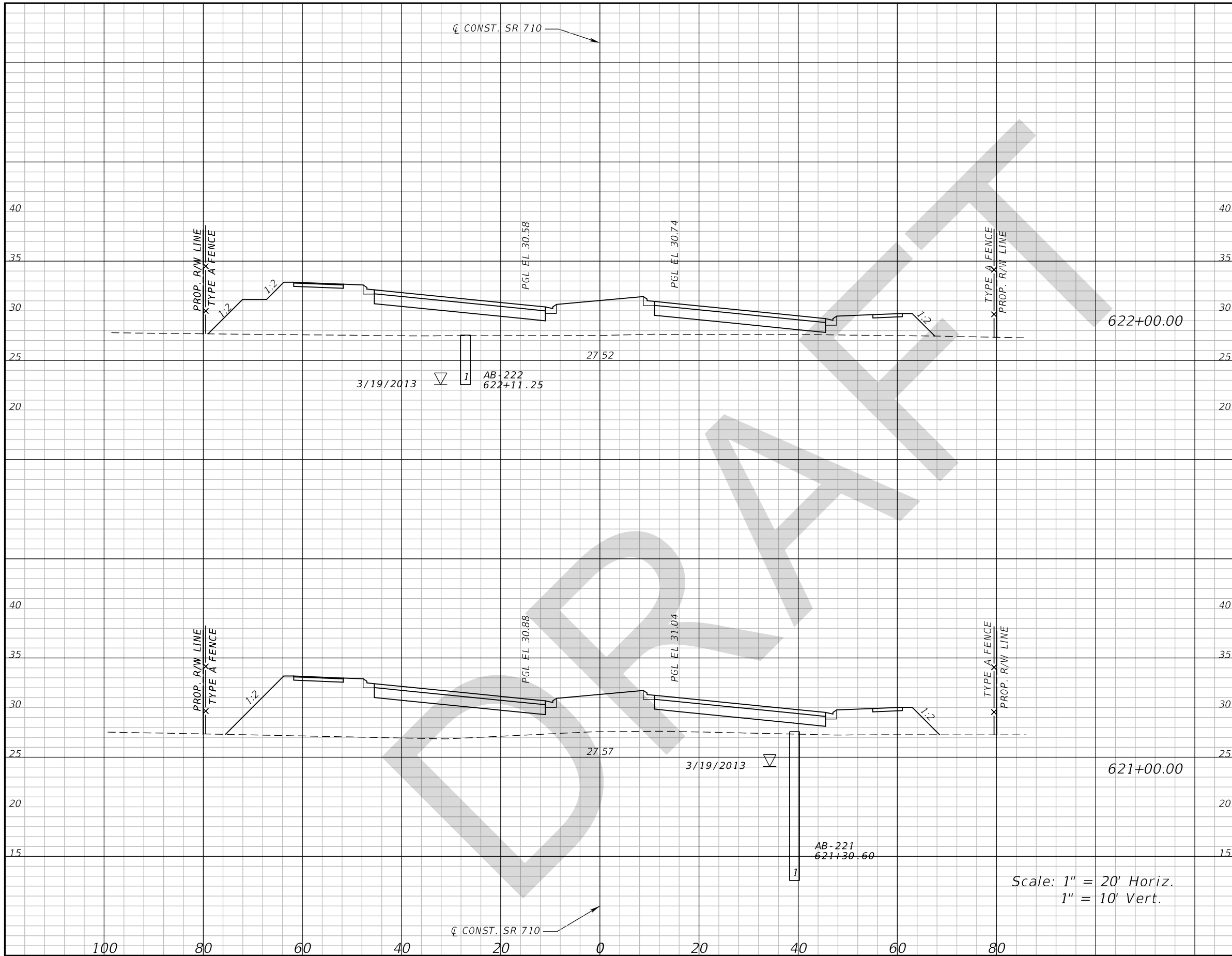
GEORGE E. KNOX, P.E.  
P.E. LICENSE NUMBER 82283  
WANTMAN GROUP, INC.  
2910 MAGUIRE ROAD, SUITE 2008  
OCOOEE, FL 34761  
CERTIFICATE OF AUTHORIZATION 6091

STATE OF FLORIDA DEPARTMENT OF TRANSPORTATION		
ROAD NO.	COUNTY	FINANCIAL PROJECT ID
SR 710	OKEECHOBEE	419344-3-52-01

**CROSS SECTIONS**

SHEET NO.  
**286**

THE OFFICIAL RECORD OF THIS SHEET IS THE ELECTRONIC FILE DIGITALLY SIGNED AND SEALED UNDER RULE 61G15-23.004, F.A.C.

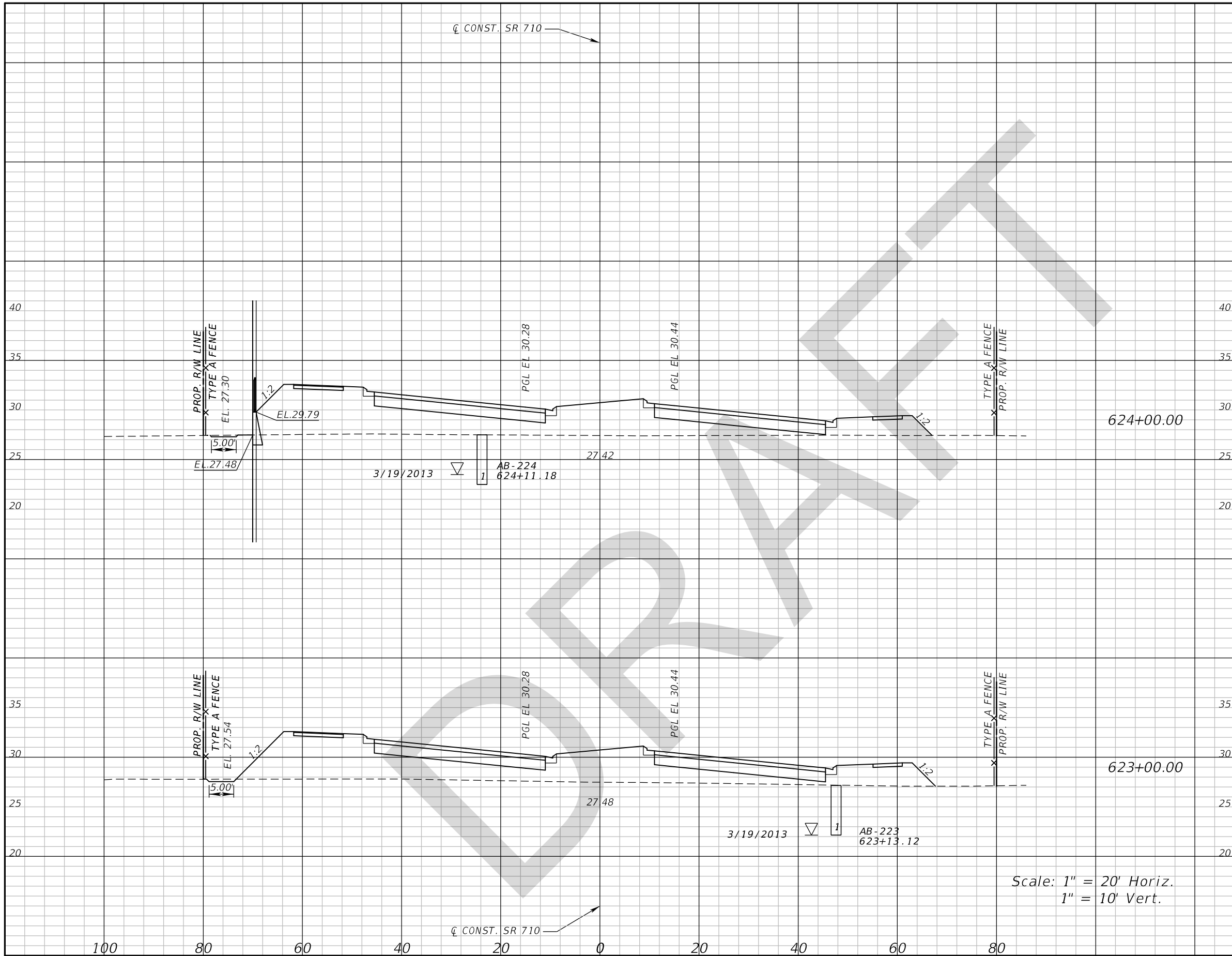


Subsoil Exc.		Regular Exc.		Embankment	
A	V	A	V	A	V

DATE		DESCRIPTION		REVISIONS		GEORGE E. KNOX, P.E. P.E. LICENSE NUMBER 82283 WANTMAN GROUP, INC. 2910 MAGUIRE ROAD, SUITE 2008 OCOEE, FL 34761 CERTIFICATE OF AUTHORIZATION 6091		STATE OF FLORIDA DEPARTMENT OF TRANSPORTATION			<b>CROSS SECTIONS</b>  SHEET NO.  <b>287</b>
						ROAD NO. COUNTY FINANCIAL PROJECT ID SR 710 OKEECHOBEE 419344-3-52-01					

Scale: 1" = 20' Horiz.  
1" = 10' Vert.

THE OFFICIAL RECORD OF THIS SHEET IS THE ELECTRONIC FILE DIGITALLY SIGNED AND SEALED UNDER RULE 61G15-23.004, F.A.C.



Subsoil Exc.		Regular Exc.		Embankment	
A	V	A	V	A	V

REVISIONS			
DATE	DESCRIPTION	DATE	DESCRIPTION

GEORGE E. KNOX, P.E.  
P.E. LICENSE NUMBER 82283  
WANTMAN GROUP, INC.  
2910 MAGUIRE ROAD, SUITE 2008  
OCOOE, FL 34761  
CERTIFICATE OF AUTHORIZATION 6091

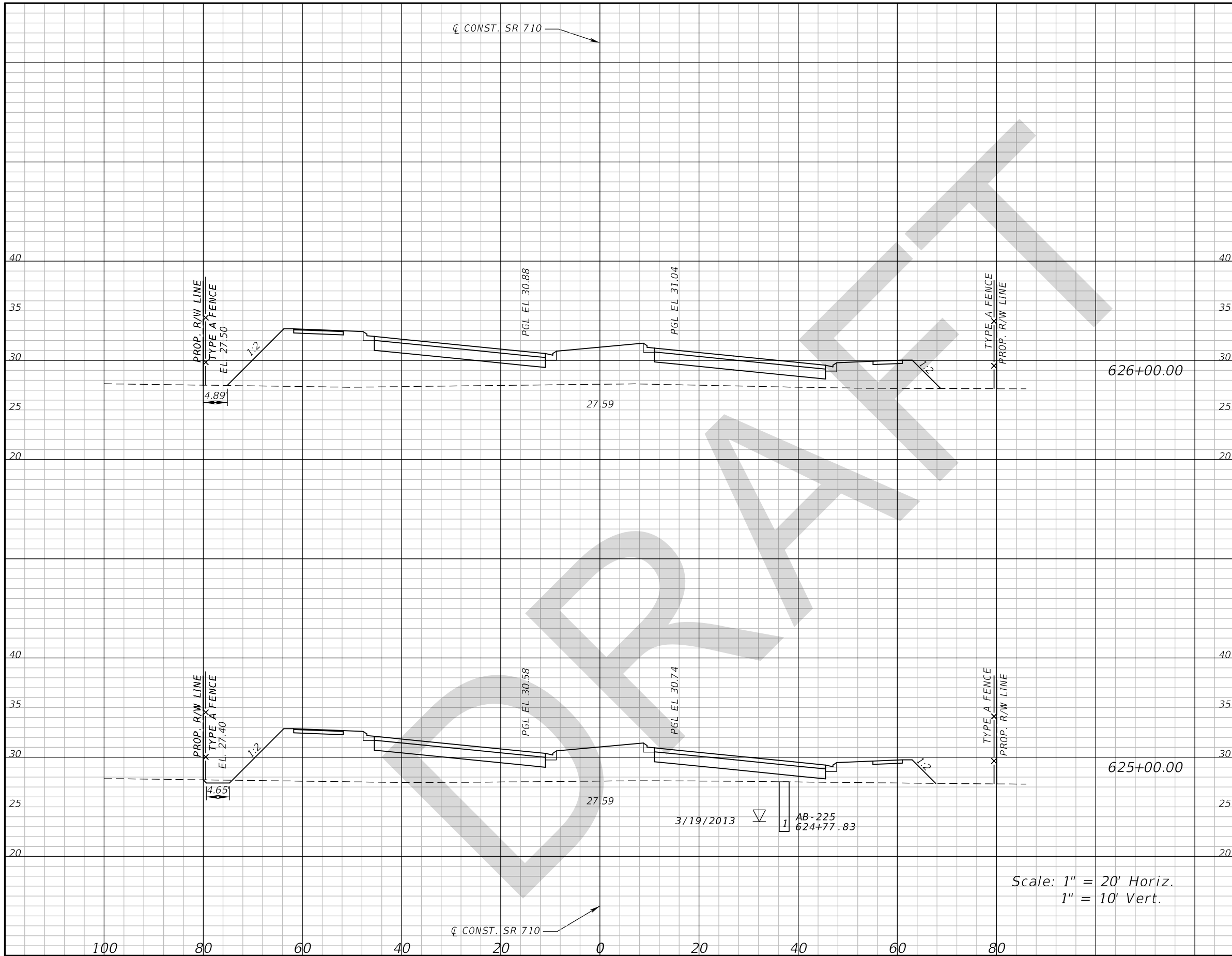
STATE OF FLORIDA DEPARTMENT OF TRANSPORTATION		
ROAD NO.	COUNTY	FINANCIAL PROJECT ID
SR 710	OKEECHOBEE	419344-3-52-01

**CROSS SECTIONS**

SHEET NO.  
**288**

Scale: 1" = 20' Horiz.  
1" = 10' Vert.

THE OFFICIAL RECORD OF THIS SHEET IS THE ELECTRONIC FILE DIGITALLY SIGNED AND SEALED UNDER RULE 61G15-23.004, F.A.C.

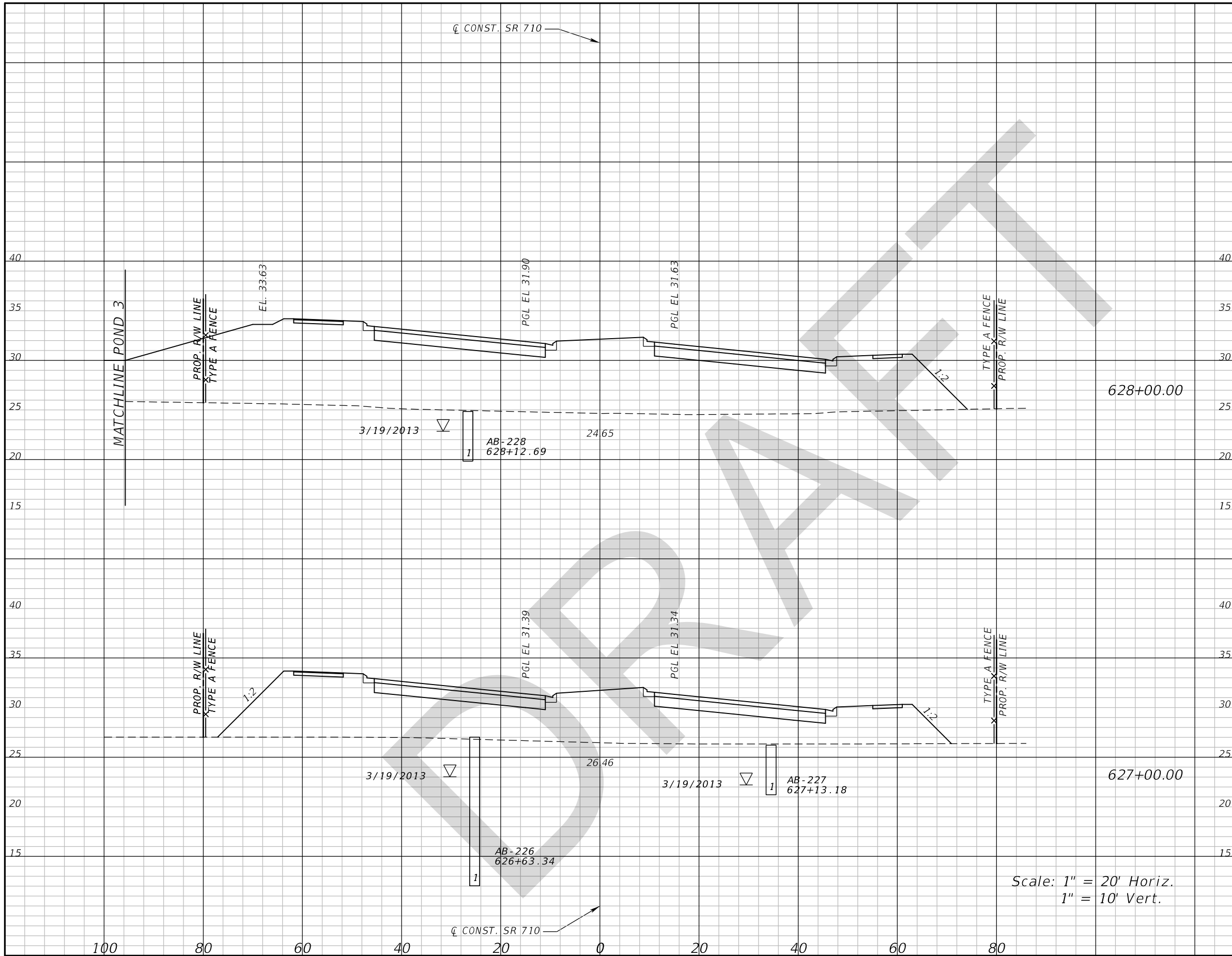


Subsoil Exc.		Regular Exc.		Embankment	
A	V	A	V	A	V

DATE		DESCRIPTION		REVISIONS		GEORGE E. KNOX, P.E. P.E. LICENSE NUMBER 82283 WANTMAN GROUP, INC. 2910 MAGUIRE ROAD, SUITE 2008 OCOEE, FL 34761 CERTIFICATE OF AUTHORIZATION 6091		STATE OF FLORIDA DEPARTMENT OF TRANSPORTATION			<b>CROSS SECTIONS</b>  SHEET NO. <b>289</b>				
ROAD NO.		COUNTY		FINANCIAL PROJECT ID		SR 710			OKEECHOBEE			419344-3-52-01			

THE OFFICIAL RECORD OF THIS SHEET IS THE ELECTRONIC FILE DIGITALLY SIGNED AND SEALED UNDER RULE 61G15-23.004, F.A.C.





Subsoil Exc.		Regular Exc.		Embankment	
A	V	A	V	A	V

REVISIONS			
DATE	DESCRIPTION	DATE	DESCRIPTION

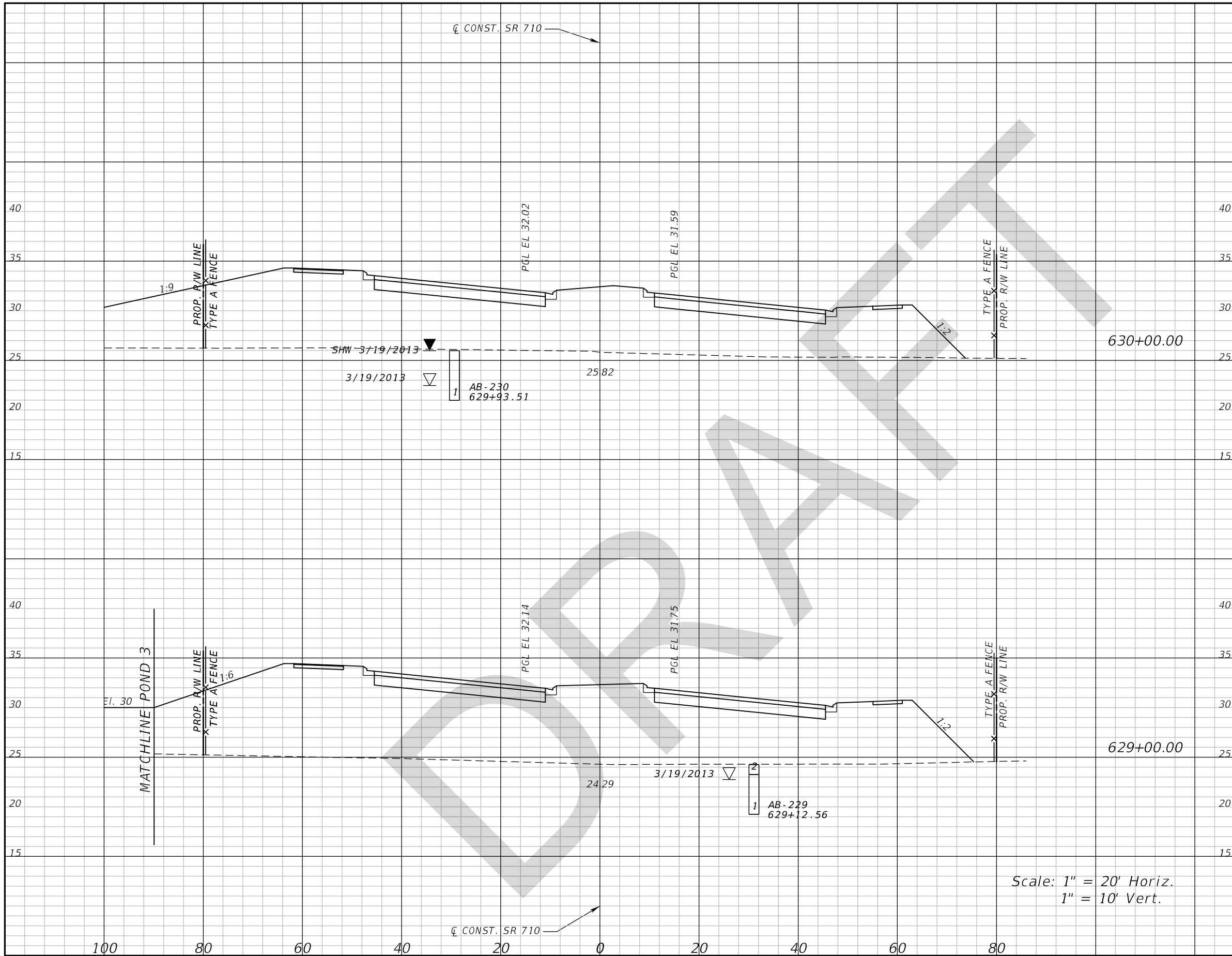
GEORGE E. KNOX, P.E.  
 P.E. LICENSE NUMBER 82283  
 WANTMAN GROUP, INC.  
 2910 MAGUIRE ROAD, SUITE 2008  
 OCOEE, FL 34761  
 CERTIFICATE OF AUTHORIZATION 6091

STATE OF FLORIDA DEPARTMENT OF TRANSPORTATION		
ROAD NO.	COUNTY	FINANCIAL PROJECT ID
SR 710	OKEECHOBEE	419344-3-52-01

CROSS SECTIONS

SHEET NO.  
**290**

THE OFFICIAL RECORD OF THIS SHEET IS THE ELECTRONIC FILE DIGITALLY SIGNED AND SEALED UNDER RULE 61G15-23.004, F.A.C.



Subsoil Exc.		Regular Exc.		Embankment	
A	V	A	V	A	V

REVISIONS			
DATE	DESCRIPTION	DATE	DESCRIPTION

GEORGE E. KNOX, P.E.  
P.E. LICENSE NUMBER 82283  
WANTMAN GROUP, INC.  
2910 MAGUIRE ROAD, SUITE 2008  
OCOOE, FL 34761  
CERTIFICATE OF AUTHORIZATION 6091

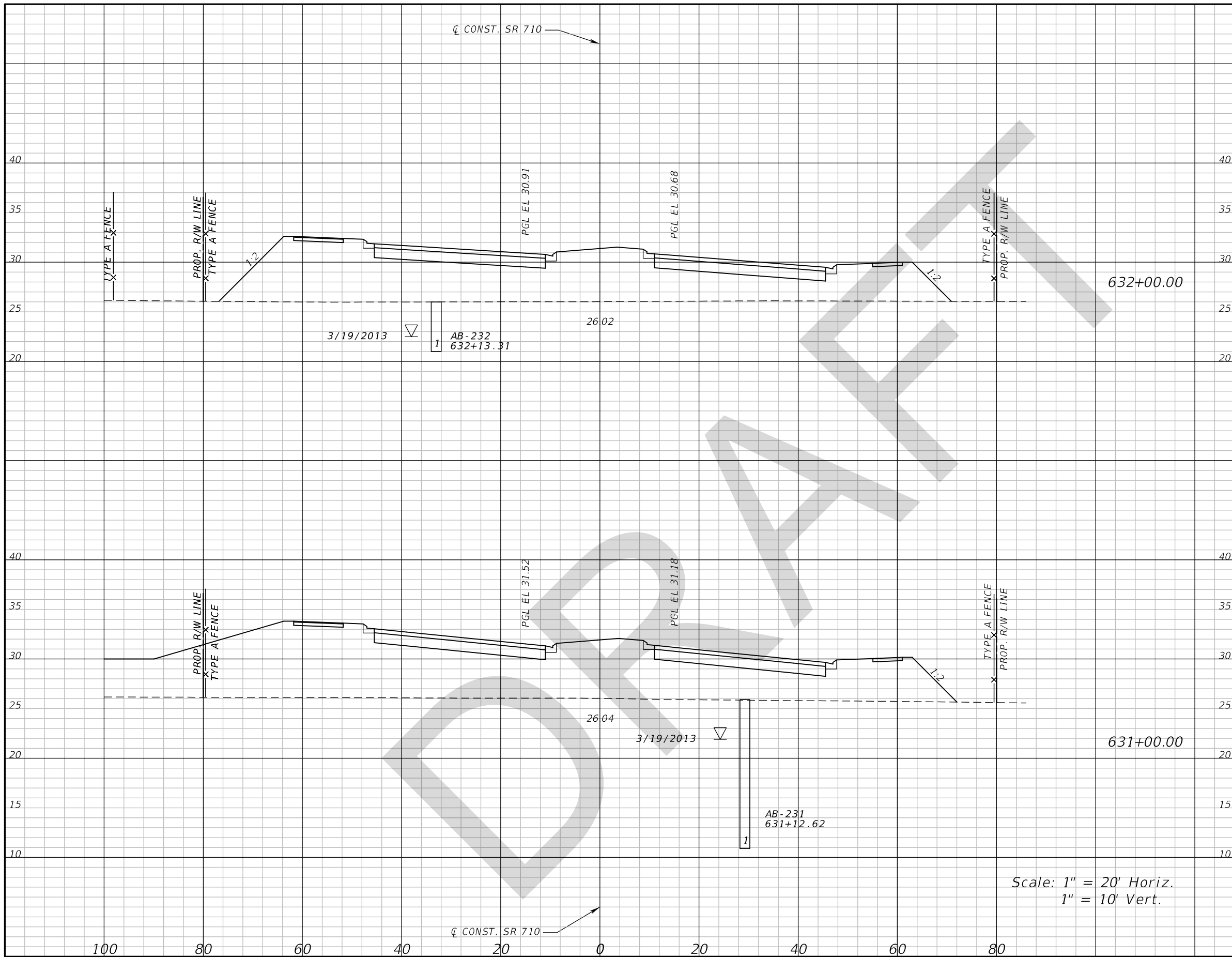
STATE OF FLORIDA DEPARTMENT OF TRANSPORTATION		
ROAD NO.	COUNTY	FINANCIAL PROJECT ID
SR 710	OKEECHOBEE	419344-3-52-01

**CROSS SECTIONS**

SHEET NO.  
**291**

Scale: 1" = 20' Horiz.  
1" = 10' Vert.

THE OFFICIAL RECORD OF THIS SHEET IS THE ELECTRONIC FILE DIGITALLY SIGNED AND SEALED UNDER RULE 61G15-23.004, F.A.C.



Scale: 1" = 20' Horiz.  
1" = 10' Vert.

Subsoil Exc.		Regular Exc.		Embankment	
A	V	A	V	A	V

REVISIONS			
DATE	DESCRIPTION	DATE	DESCRIPTION

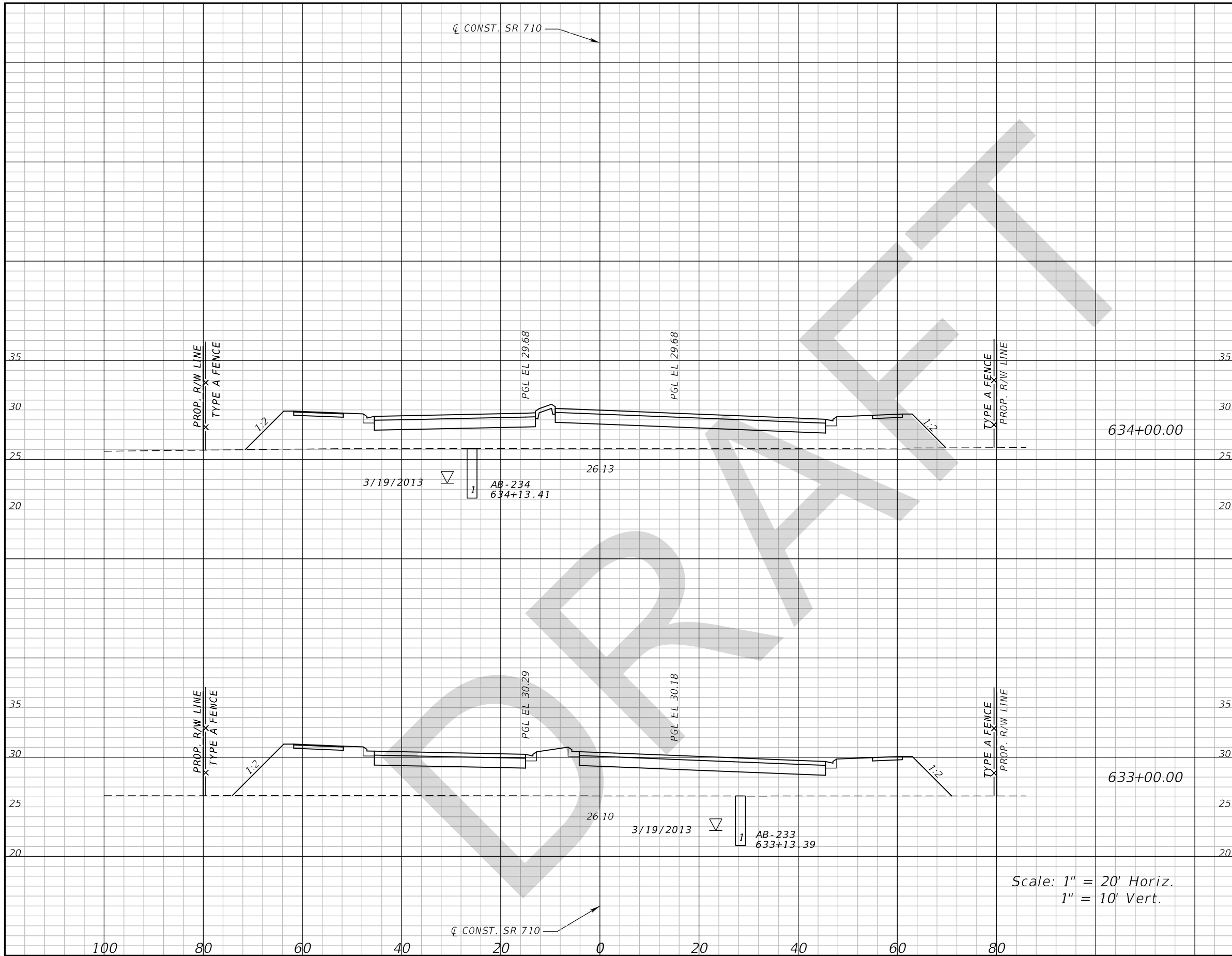
GEORGE E. KNOX, P.E.  
P.E. LICENSE NUMBER 82283  
WANTMAN GROUP, INC.  
2910 MAGUIRE ROAD, SUITE 2008  
OCOOEE, FL 34761  
CERTIFICATE OF AUTHORIZATION 6091

STATE OF FLORIDA DEPARTMENT OF TRANSPORTATION		
ROAD NO.	COUNTY	FINANCIAL PROJECT ID
SR 710	OKEECHOBEE	419344-3-52-01

**CROSS SECTIONS**

SHEET NO.  
**292**

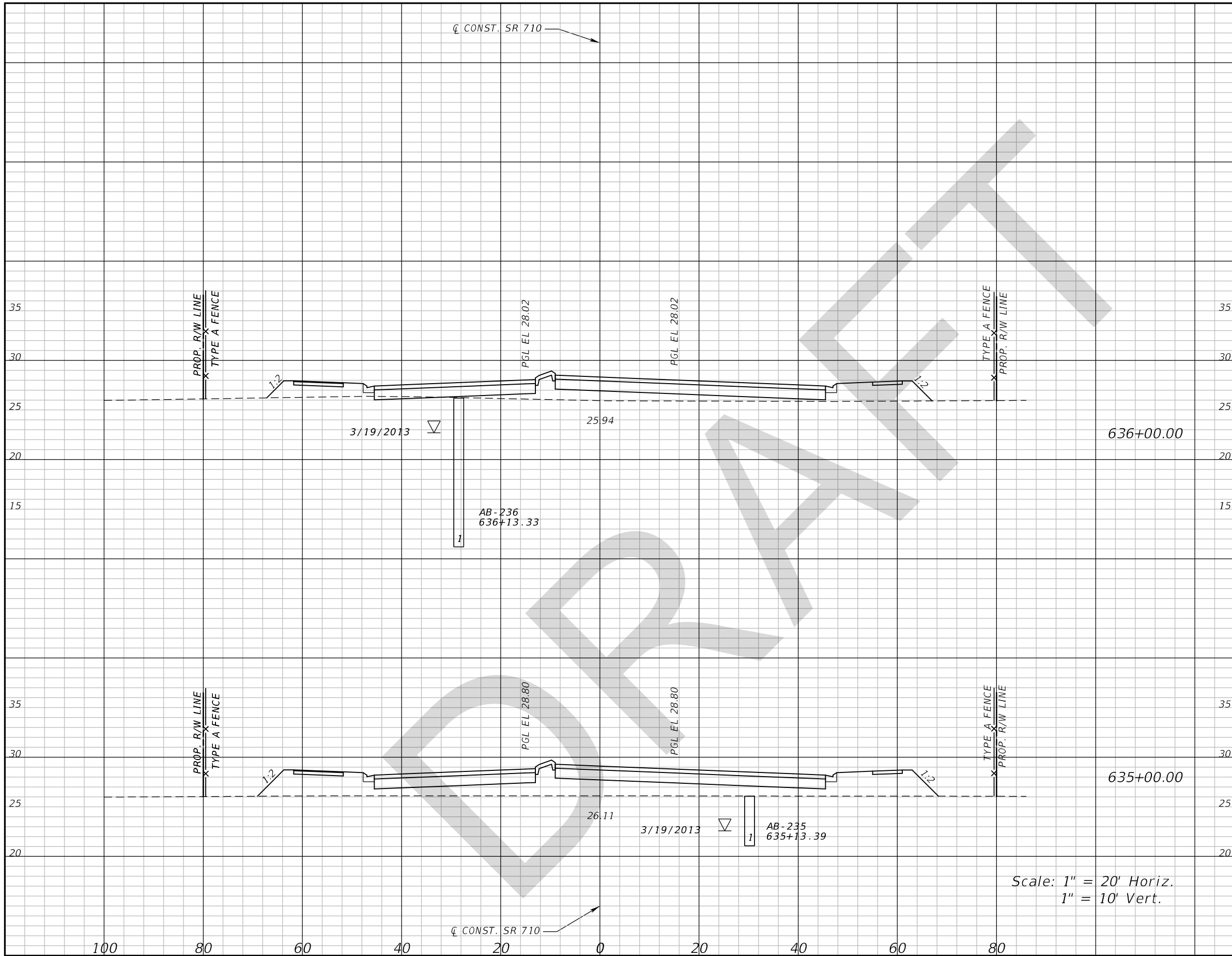
THE OFFICIAL RECORD OF THIS SHEET IS THE ELECTRONIC FILE DIGITALLY SIGNED AND SEALED UNDER RULE 61G15-23.004, F.A.C.



Subsoil Exc.		Regular Exc.		Embankment	
A	V	A	V	A	V

DATE		DESCRIPTION		REVISIONS		GEORGE E. KNOX, P.E. P.E. LICENSE NUMBER 82283 WANTMAN GROUP, INC. 2910 MAGUIRE ROAD, SUITE 2008 OCOEE, FL 34761 CERTIFICATE OF AUTHORIZATION 6091		STATE OF FLORIDA DEPARTMENT OF TRANSPORTATION			<b>CROSS SECTIONS</b>  SHEET NO. <b>293</b>
						ROAD NO. COUNTY FINANCIAL PROJECT ID SR 710 OKEECHOBEE 419344-3-52-01					

THE OFFICIAL RECORD OF THIS SHEET IS THE ELECTRONIC FILE DIGITALLY SIGNED AND SEALED UNDER RULE 61G15-23.004, F.A.C.



Subsoil Exc.		Regular Exc.		Embankment	
A	V	A	V	A	V

Scale: 1" = 20' Horiz.  
1" = 10' Vert.

REVISIONS			
DATE	DESCRIPTION	DATE	DESCRIPTION

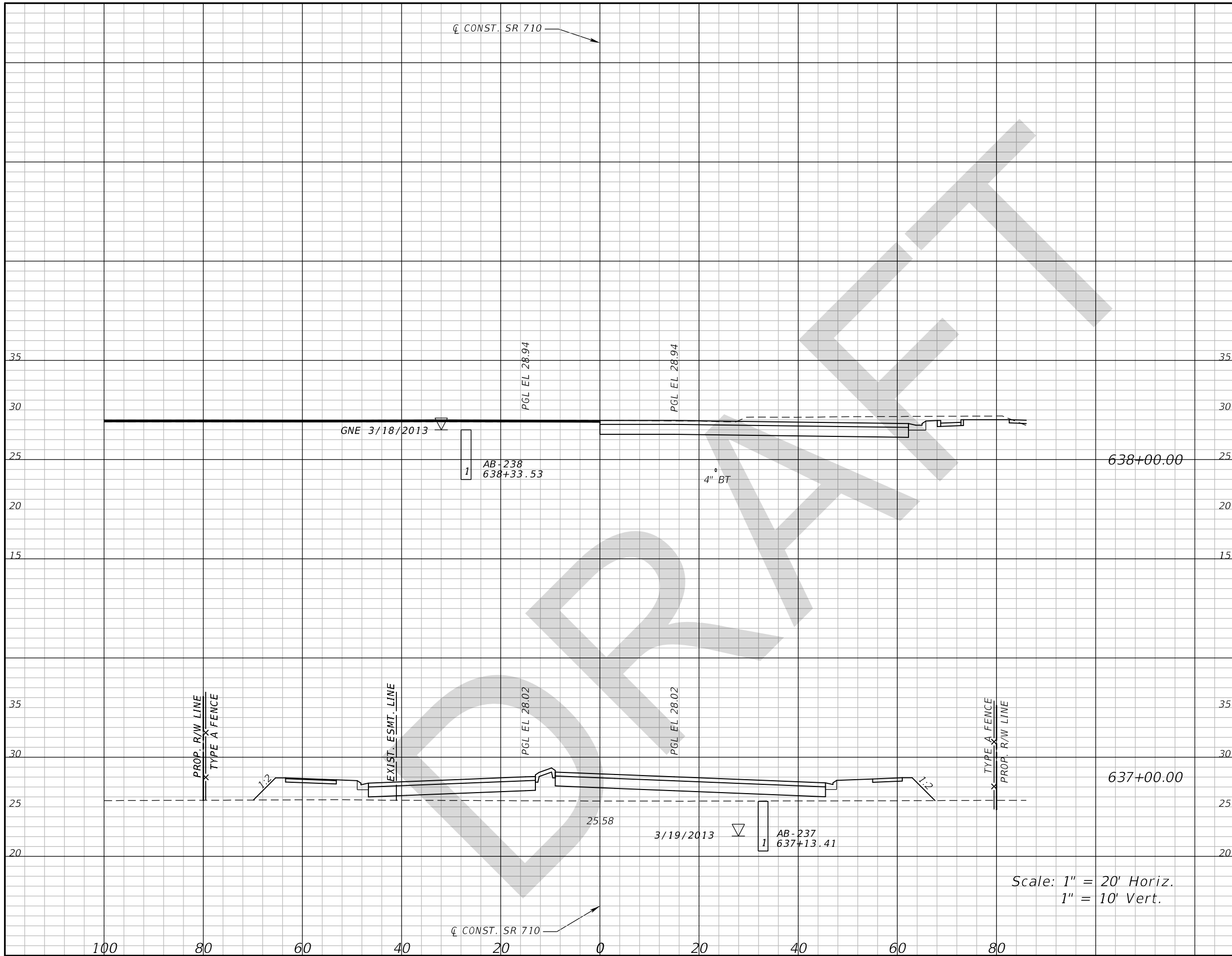
GEORGE E. KNOX, P.E.  
P.E. LICENSE NUMBER 82283  
WANTMAN GROUP, INC.  
2910 MAGUIRE ROAD, SUITE 2008  
OCOOEE, FL 34761  
CERTIFICATE OF AUTHORIZATION 6091

STATE OF FLORIDA DEPARTMENT OF TRANSPORTATION		
ROAD NO.	COUNTY	FINANCIAL PROJECT ID
SR 710	OKEECHOBEE	419344-3-52-01

**CROSS SECTIONS**

SHEET NO.  
**294**

THE OFFICIAL RECORD OF THIS SHEET IS THE ELECTRONIC FILE DIGITALLY SIGNED AND SEALED UNDER RULE 61G15-23.004, F.A.C.



Subsoil Exc.		Regular Exc.		Embankment	
A	V	A	V	A	V

Scale: 1" = 20' Horiz.  
1" = 10' Vert.

REVISIONS			
DATE	DESCRIPTION	DATE	DESCRIPTION

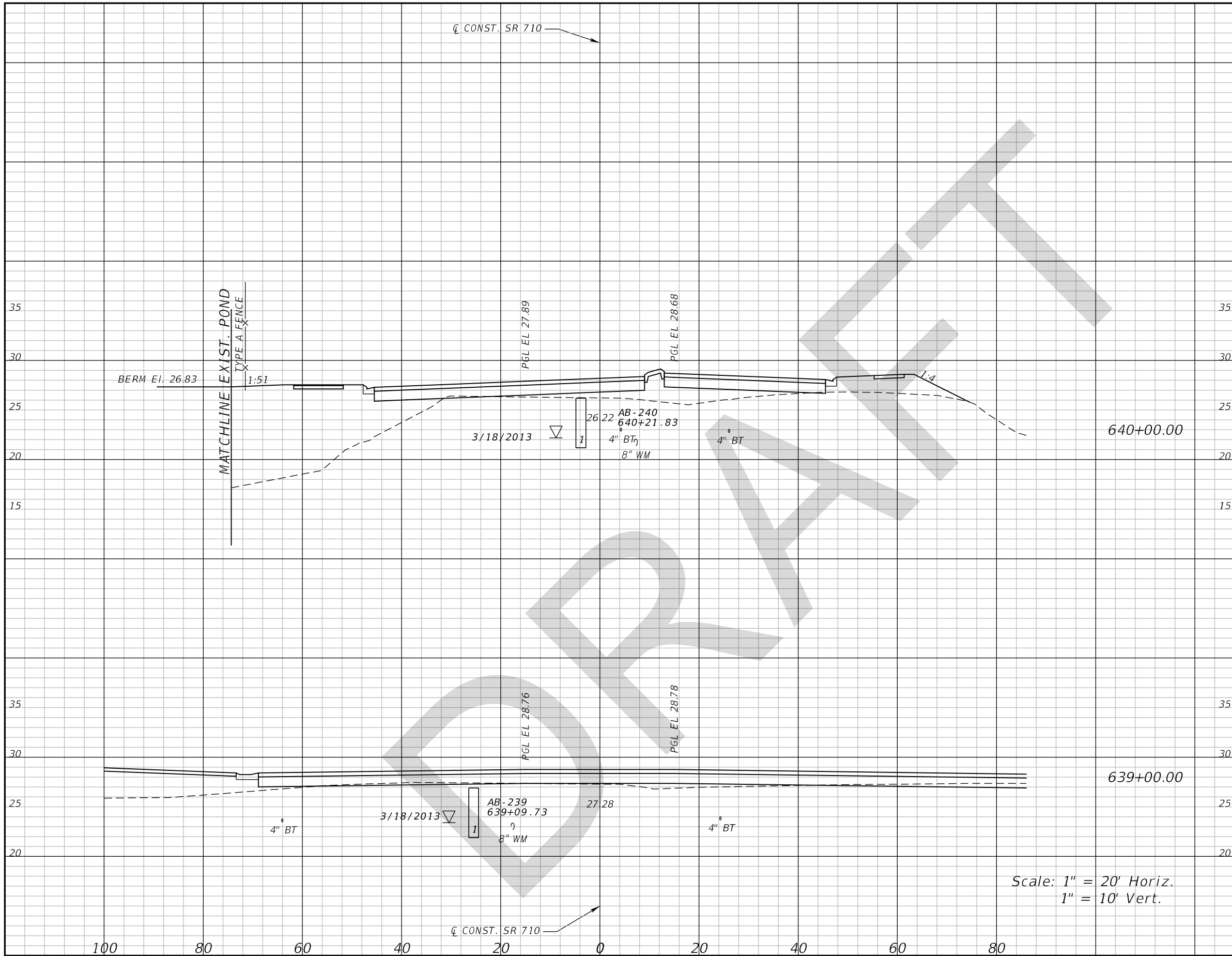
GEORGE E. KNOX, P.E.  
P.E. LICENSE NUMBER 82283  
WANTMAN GROUP, INC.  
2910 MAGUIRE ROAD, SUITE 2008  
OCOOEE, FL 34761  
CERTIFICATE OF AUTHORIZATION 6091

STATE OF FLORIDA DEPARTMENT OF TRANSPORTATION		
ROAD NO.	COUNTY	FINANCIAL PROJECT ID
SR 710	OKEECHOBEE	419344-3-52-01

**CROSS SECTIONS**

SHEET NO.  
**295**

THE OFFICIAL RECORD OF THIS SHEET IS THE ELECTRONIC FILE DIGITALLY SIGNED AND SEALED UNDER RULE 61G15-23.004, F.A.C.



Subsoil Exc.		Regular Exc.		Embankment	
A	V	A	V	A	V

Scale: 1" = 20' Horiz.  
1" = 10' Vert.

REVISIONS			
DATE	DESCRIPTION	DATE	DESCRIPTION

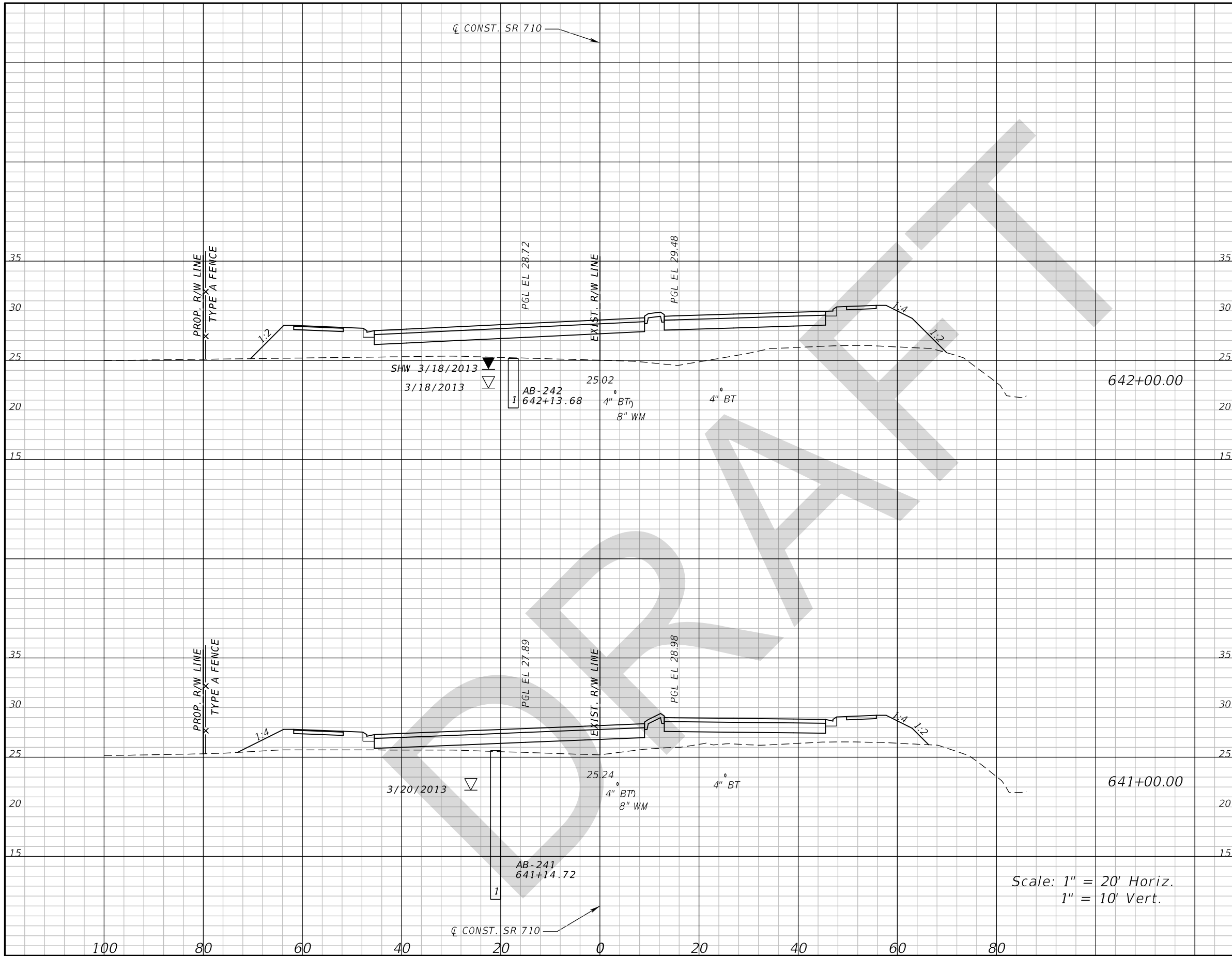
GEORGE E. KNOX, P.E.  
P.E. LICENSE NUMBER 82283  
WANTMAN GROUP, INC.  
2910 MAGUIRE ROAD, SUITE 2008  
OCOOEE, FL 34761  
CERTIFICATE OF AUTHORIZATION 6091

STATE OF FLORIDA DEPARTMENT OF TRANSPORTATION		
ROAD NO.	COUNTY	FINANCIAL PROJECT ID
SR 710	OKEECHOBEE	419344-3-52-01

**CROSS SECTIONS**

SHEET NO.  
**296**

THE OFFICIAL RECORD OF THIS SHEET IS THE ELECTRONIC FILE DIGITALLY SIGNED AND SEALED UNDER RULE 61G15-23.004, F.A.C.



Subsoil Exc.		Regular Exc.		Embankment	
A	V	A	V	A	V

Scale: 1" = 20' Horiz.  
1" = 10' Vert.

REVISIONS			
DATE	DESCRIPTION	DATE	DESCRIPTION

GEORGE E. KNOX, P.E.  
P.E. LICENSE NUMBER 82283  
WANTMAN GROUP, INC.  
2910 MAGUIRE ROAD, SUITE 2008  
OCOOEE, FL 34761  
CERTIFICATE OF AUTHORIZATION 6091

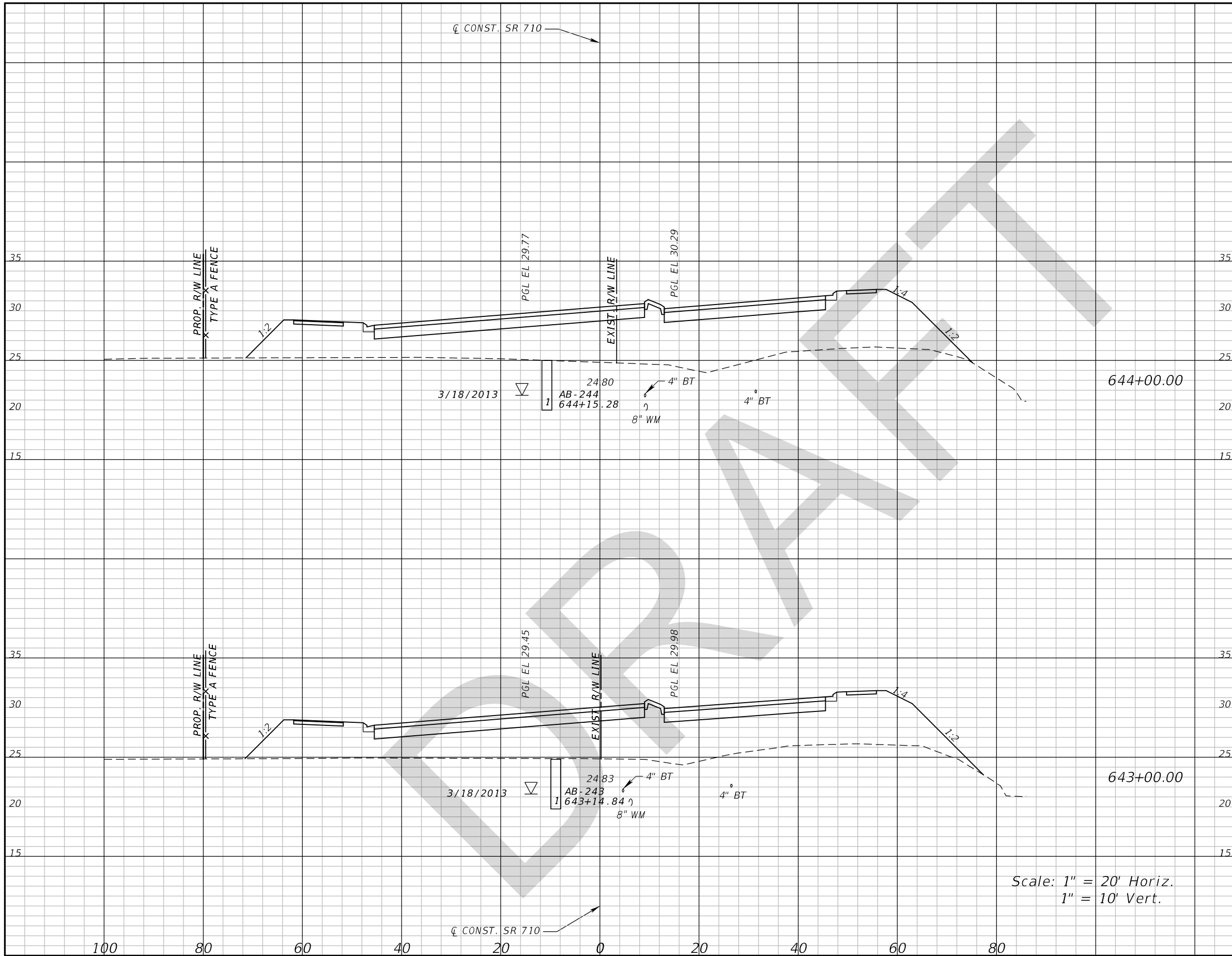
STATE OF FLORIDA DEPARTMENT OF TRANSPORTATION		
ROAD NO.	COUNTY	FINANCIAL PROJECT ID
SR 710	OKEECHOBEE	419344-3-52-01

**CROSS SECTIONS**

SHEET NO.  
**297**

THE OFFICIAL RECORD OF THIS SHEET IS THE ELECTRONIC FILE DIGITALLY SIGNED AND SEALED UNDER RULE 61G15-23.004, F.A.C.





Scale: 1" = 20' Horiz.  
1" = 10' Vert.

Subsoil Exc.		Regular Exc.		Embankment	
A	V	A	V	A	V

REVISIONS			
DATE	DESCRIPTION	DATE	DESCRIPTION

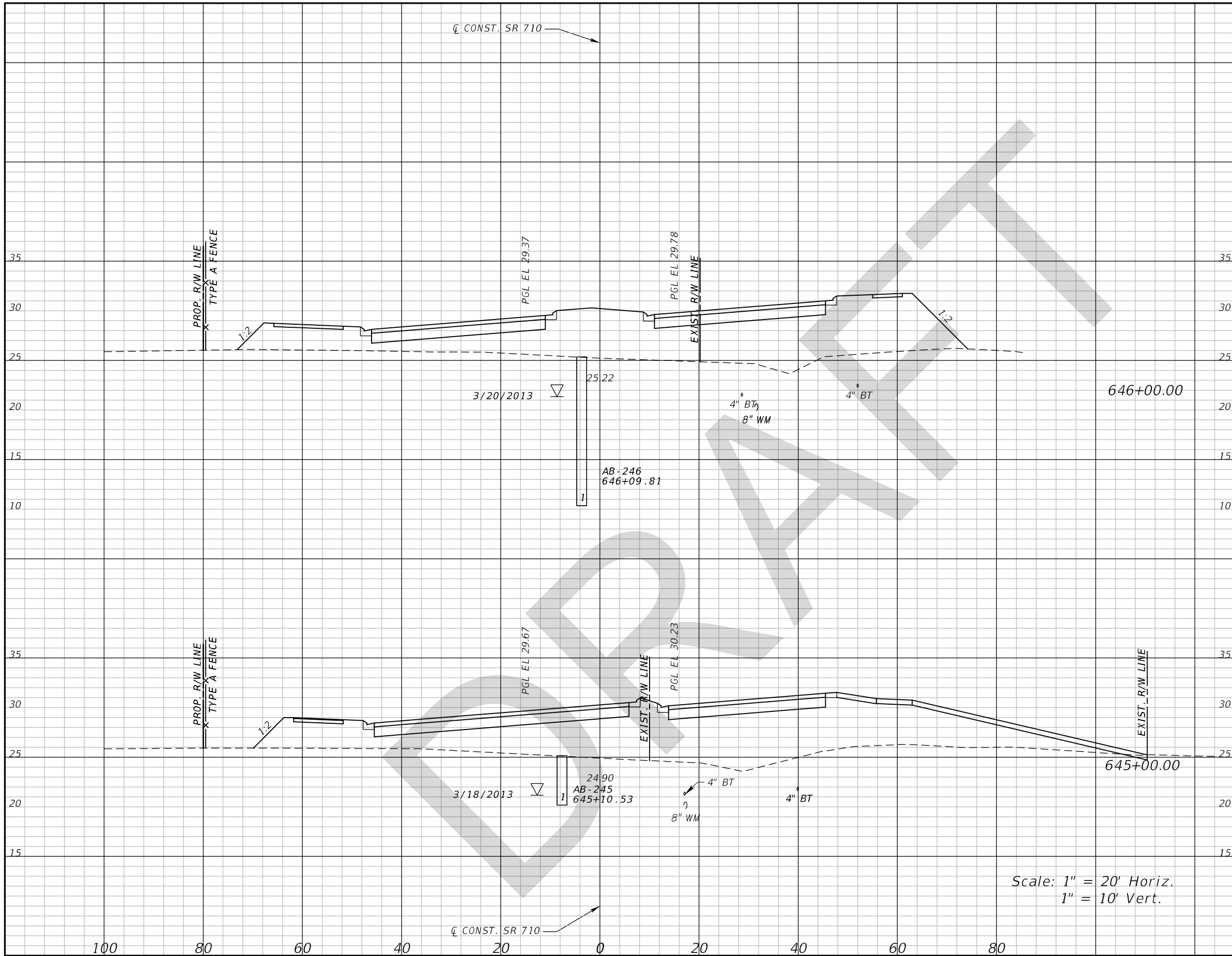
GEORGE E. KNOX, P.E.  
P.E. LICENSE NUMBER 82283  
WANTMAN GROUP, INC.  
2910 MAGUIRE ROAD, SUITE 2008  
OCOOEE, FL 34761  
CERTIFICATE OF AUTHORIZATION 6091

STATE OF FLORIDA DEPARTMENT OF TRANSPORTATION		
ROAD NO.	COUNTY	FINANCIAL PROJECT ID
SR 710	OKEECHOBEE	419344-3-52-01

**CROSS SECTIONS**

SHEET NO.  
**298**

THE OFFICIAL RECORD OF THIS SHEET IS THE ELECTRONIC FILE DIGITALLY SIGNED AND SEALED UNDER RULE 61G15-23.004, F.A.C.



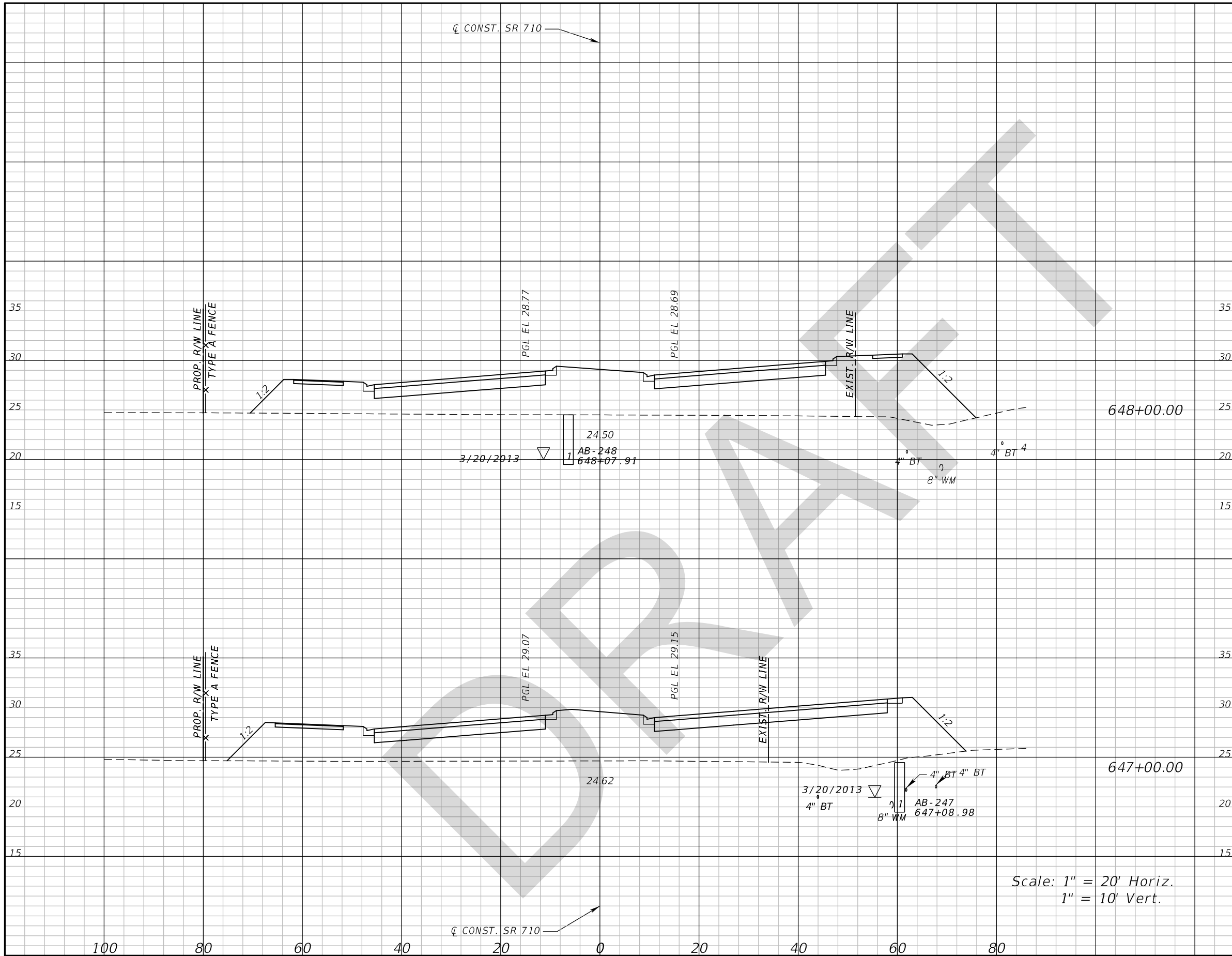
Subsoil Exc.		Regular Exc.		Embankment	
A	V	A	V	A	V

DATE		DESCRIPTION		REVISIONS		GEORGE E. KNOX, P.E. P.E. LICENSE NUMBER 82283 WANTMAN GROUP, INC. 2910 MAGUIRE ROAD, SUITE 2008 OCOEE, FL 34761 CERTIFICATE OF AUTHORIZATION 6091		STATE OF FLORIDA DEPARTMENT OF TRANSPORTATION		ROAD NO. COUNTY FINANCIAL PROJECT ID SR 710 OKEECHOBEE 419344-3-52-01		SHEET NO. 299	
------	--	-------------	--	-----------	--	---	--	--	--	--	--	------------------	--

Scale: 1" = 20' Horiz.  
1" = 10' Vert.

CROSS SECTIONS

THE OFFICIAL RECORD OF THIS SHEET IS THE ELECTRONIC FILE DIGITALLY SIGNED AND SEALED UNDER RULE 61G15-23.004, F.A.C.



Subsoil Exc.		Regular Exc.		Embankment	
A	V	A	V	A	V

REVISIONS			
DATE	DESCRIPTION	DATE	DESCRIPTION

GEORGE E. KNOX, P.E.  
 P.E. LICENSE NUMBER 82283  
 WANTMAN GROUP, INC.  
 2910 MAGUIRE ROAD, SUITE 2008  
 OCOEE, FL 34761  
 CERTIFICATE OF AUTHORIZATION 6091

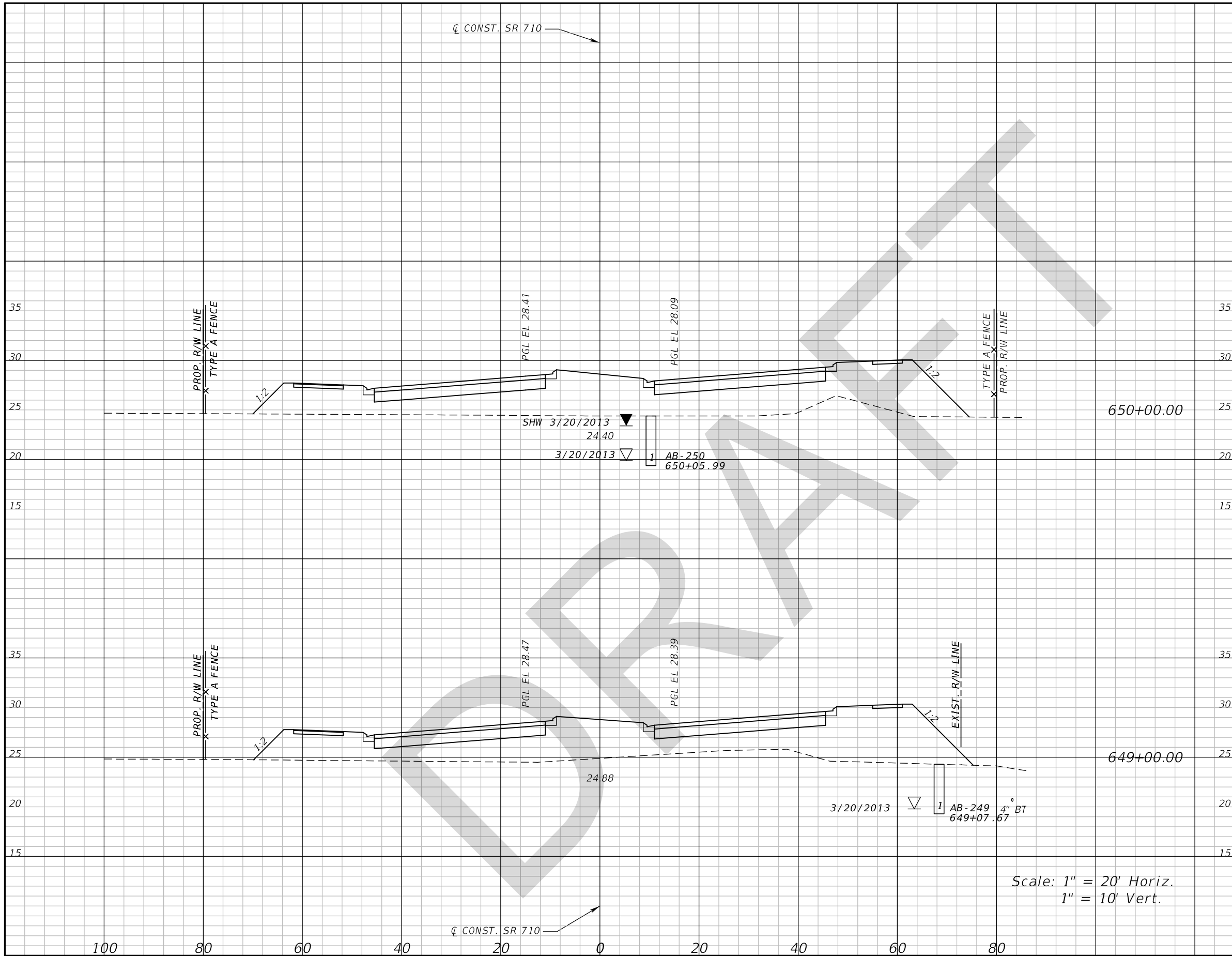
STATE OF FLORIDA DEPARTMENT OF TRANSPORTATION		
ROAD NO.	COUNTY	FINANCIAL PROJECT ID
SR 710	OKEECHOBEE	419344-3-52-01

CROSS SECTIONS

SHEET NO.  
**300**

Scale: 1" = 20' Horiz.  
1" = 10' Vert.

THE OFFICIAL RECORD OF THIS SHEET IS THE ELECTRONIC FILE DIGITALLY SIGNED AND SEALED UNDER RULE 61G15-23.004, F.A.C.

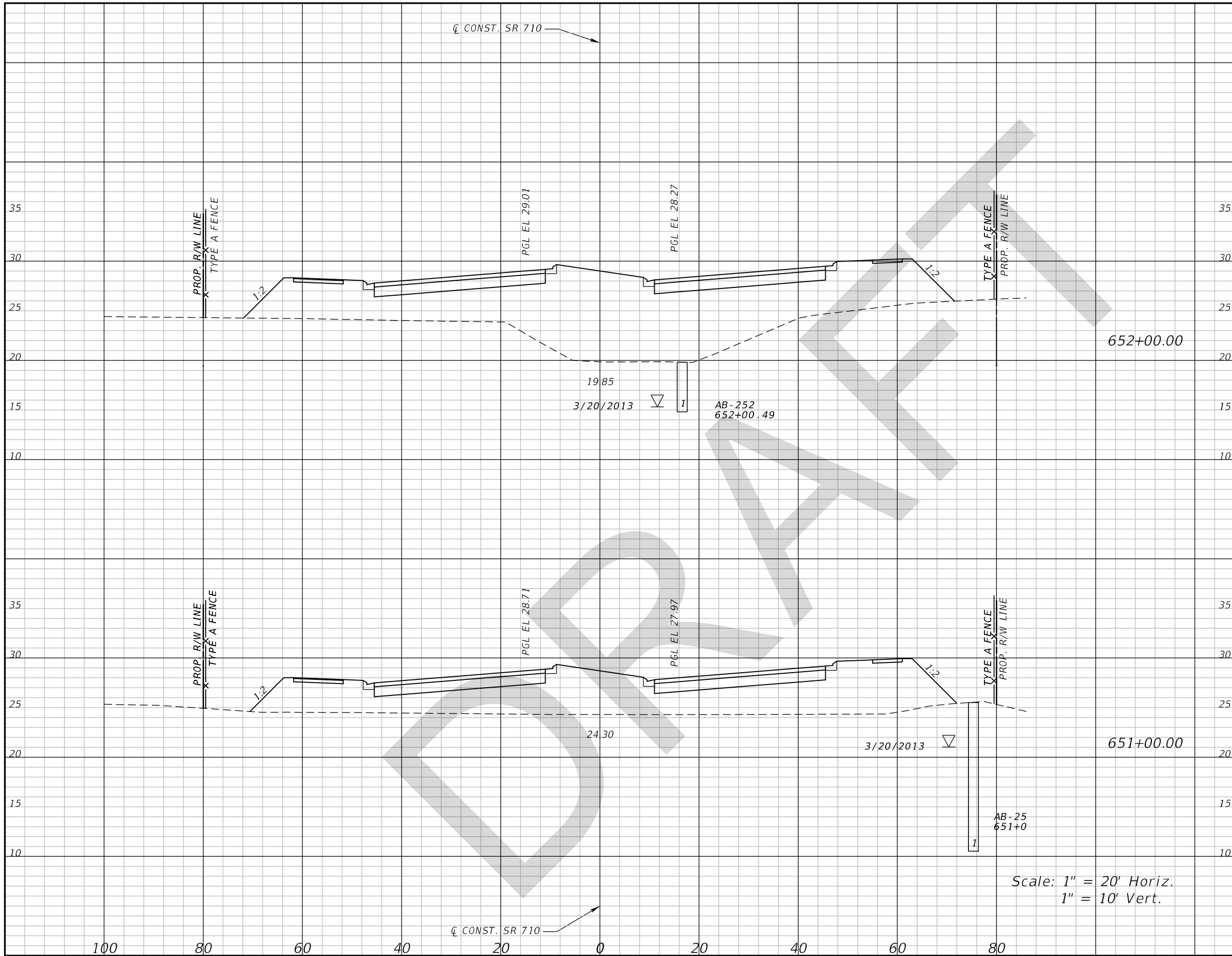


Scale: 1" = 20' Horiz.  
1" = 10' Vert.

Subsoil Exc.		Regular Exc.		Embankment	
A	V	A	V	A	V

DATE		DESCRIPTION		REVISIONS		GEORGE E. KNOX, P.E. P.E. LICENSE NUMBER 82283 WANTMAN GROUP, INC. 2910 MAGUIRE ROAD, SUITE 2008 OCOEE, FL 34761 CERTIFICATE OF AUTHORIZATION 6091		STATE OF FLORIDA DEPARTMENT OF TRANSPORTATION			<b>CROSS SECTIONS</b>  SHEET NO. <b>301</b>				
ROAD NO.		COUNTY		FINANCIAL PROJECT ID		SR 710			OKEECHOBEE			419344-3-52-01			

THE OFFICIAL RECORD OF THIS SHEET IS THE ELECTRONIC FILE DIGITALLY SIGNED AND SEALED UNDER RULE 61G15-23.004, F.A.C.

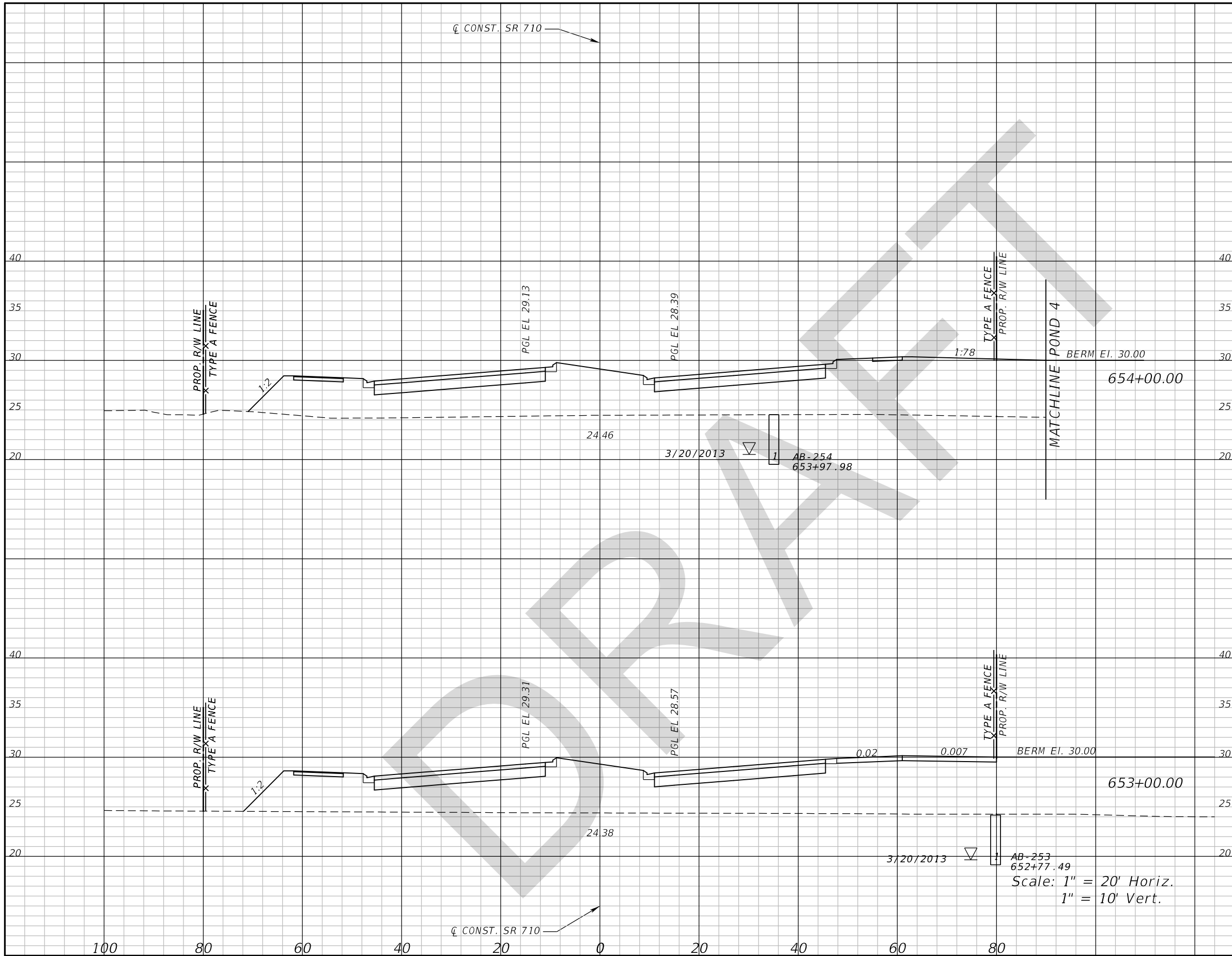


Scale: 1" = 20' Horiz.  
1" = 10' Vert.

Subsoil Exc.		Regular Exc.		Embankment	
A	V	A	V	A	V

DATE		DESCRIPTION		REVISIONS		DATE		DESCRIPTION		GEORGE E. KNOX, P.E. P.E. LICENSE NUMBER 82283 WANTMAN GROUP, INC. 2910 MAGUIRE ROAD, SUITE 2008 OCOEE, FL 34761 CERTIFICATE OF AUTHORIZATION 6091			STATE OF FLORIDA DEPARTMENT OF TRANSPORTATION			ROAD NO. COUNTY FINANCIAL PROJECT ID SR 710 OKEECHOBEE 419344-3-52-01			SHEET NO. 302	
------	--	-------------	--	-----------	--	------	--	-------------	--	---	--	--	--	--	--	--	--	--	------------------	--

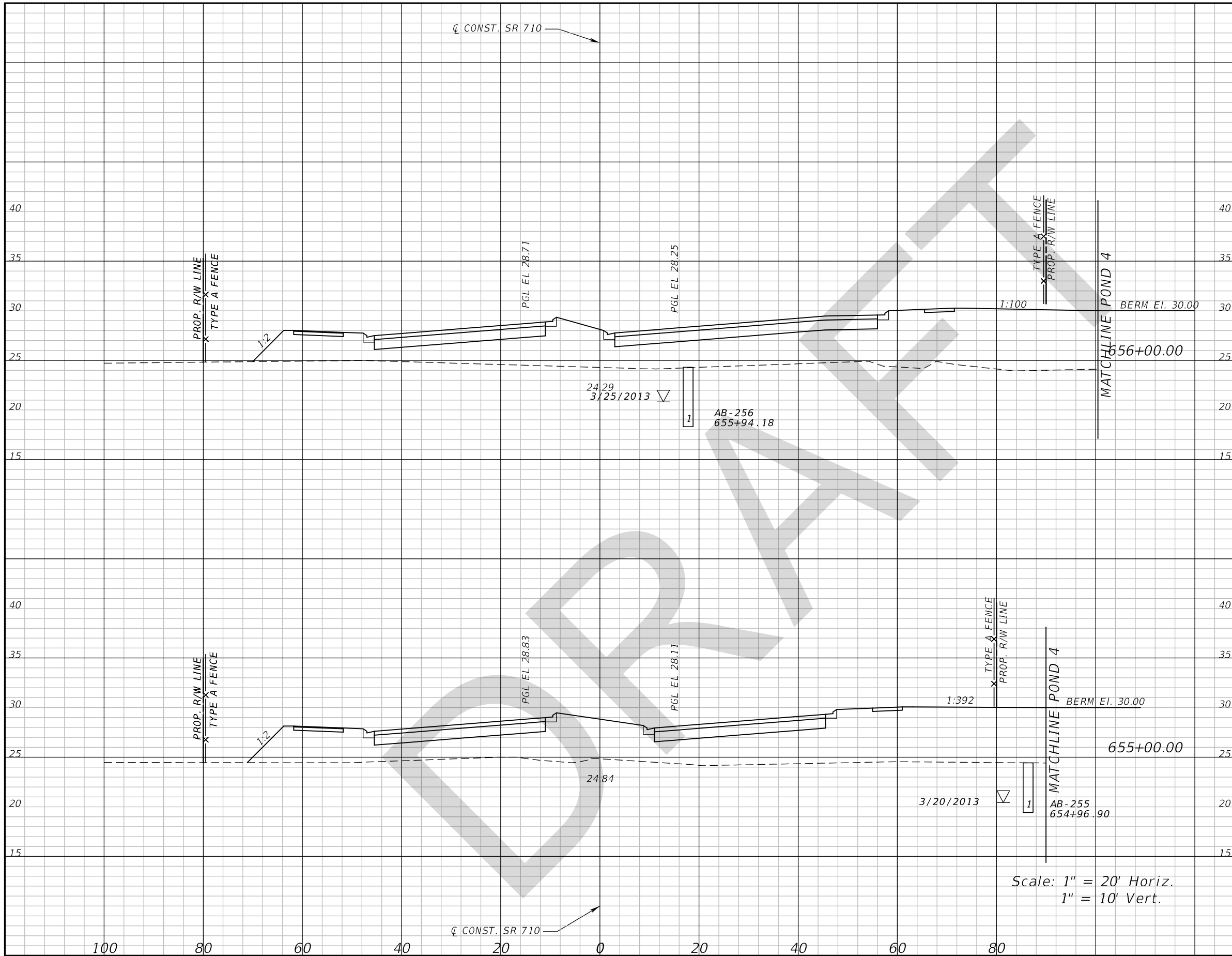
THE OFFICIAL RECORD OF THIS SHEET IS THE ELECTRONIC FILE DIGITALLY SIGNED AND SEALED UNDER RULE 61G15-23.004, F.A.C.



Subsoil Exc.		Regular Exc.		Embankment	
A	V	A	V	A	V

DATE		DESCRIPTION		REVISIONS		GEORGE E. KNOX, P.E. P.E. LICENSE NUMBER 82283 WANTMAN GROUP, INC. 2910 MAGUIRE ROAD, SUITE 2008 OCOEE, FL 34761 CERTIFICATE OF AUTHORIZATION 6091		STATE OF FLORIDA DEPARTMENT OF TRANSPORTATION			<b>CROSS SECTIONS</b>  SHEET NO.  <b>303</b>				
ROAD NO.		COUNTY		FINANCIAL PROJECT ID		SR 710			OKEECHOBEE			419344-3-52-01			
SR 710		OKEECHOBEE		419344-3-52-01											

THE OFFICIAL RECORD OF THIS SHEET IS THE ELECTRONIC FILE DIGITALLY SIGNED AND SEALED UNDER RULE 61G15-23.004, F.A.C.



Subsoil Exc.		Regular Exc.		Embankment	
A	V	A	V	A	V

Scale: 1" = 20' Horiz.  
1" = 10' Vert.

REVISIONS			
DATE	DESCRIPTION	DATE	DESCRIPTION

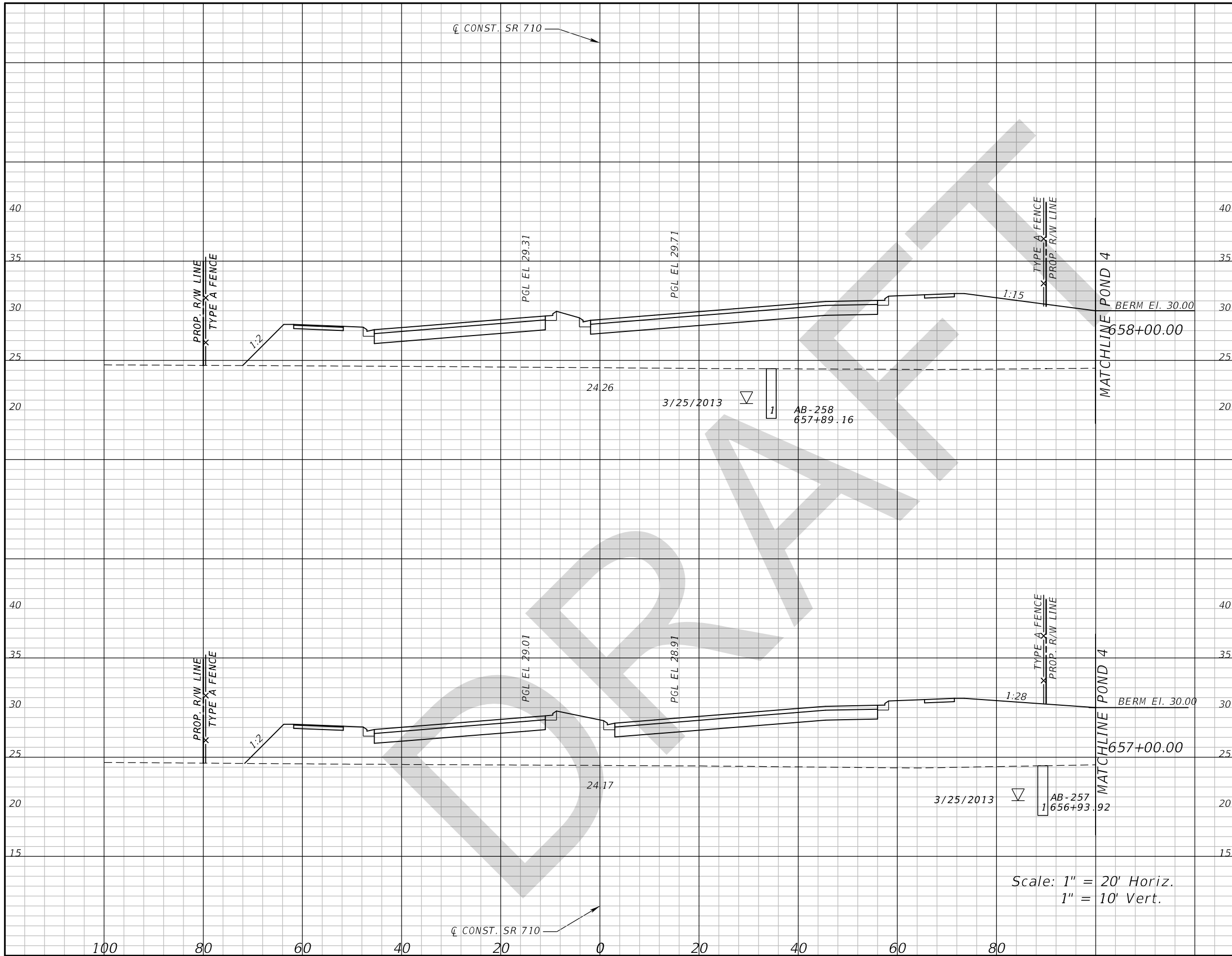
GEORGE E. KNOX, P.E.  
P.E. LICENSE NUMBER 82283  
WANTMAN GROUP, INC.  
2910 MAGUIRE ROAD, SUITE 2008  
OCOOE, FL 34761  
CERTIFICATE OF AUTHORIZATION 6091

STATE OF FLORIDA DEPARTMENT OF TRANSPORTATION		
ROAD NO.	COUNTY	FINANCIAL PROJECT ID
SR 710	OKEECHOBEE	419344-3-52-01

**CROSS SECTIONS**

SHEET NO.  
**304**

THE OFFICIAL RECORD OF THIS SHEET IS THE ELECTRONIC FILE DIGITALLY SIGNED AND SEALED UNDER RULE 61G15-23.004, F.A.C.



Subsoil Exc.		Regular Exc.		Embankment	
A	V	A	V	A	V

REVISIONS			
DATE	DESCRIPTION	DATE	DESCRIPTION

GEORGE E. KNOX, P.E.  
 P.E. LICENSE NUMBER 82283  
 WANTMAN GROUP, INC.  
 2910 MAGUIRE ROAD, SUITE 2008  
 OCOEE, FL 34761  
 CERTIFICATE OF AUTHORIZATION 6091

STATE OF FLORIDA DEPARTMENT OF TRANSPORTATION		
ROAD NO.	COUNTY	FINANCIAL PROJECT ID
SR 710	OKEECHOBEE	419344-3-52-01

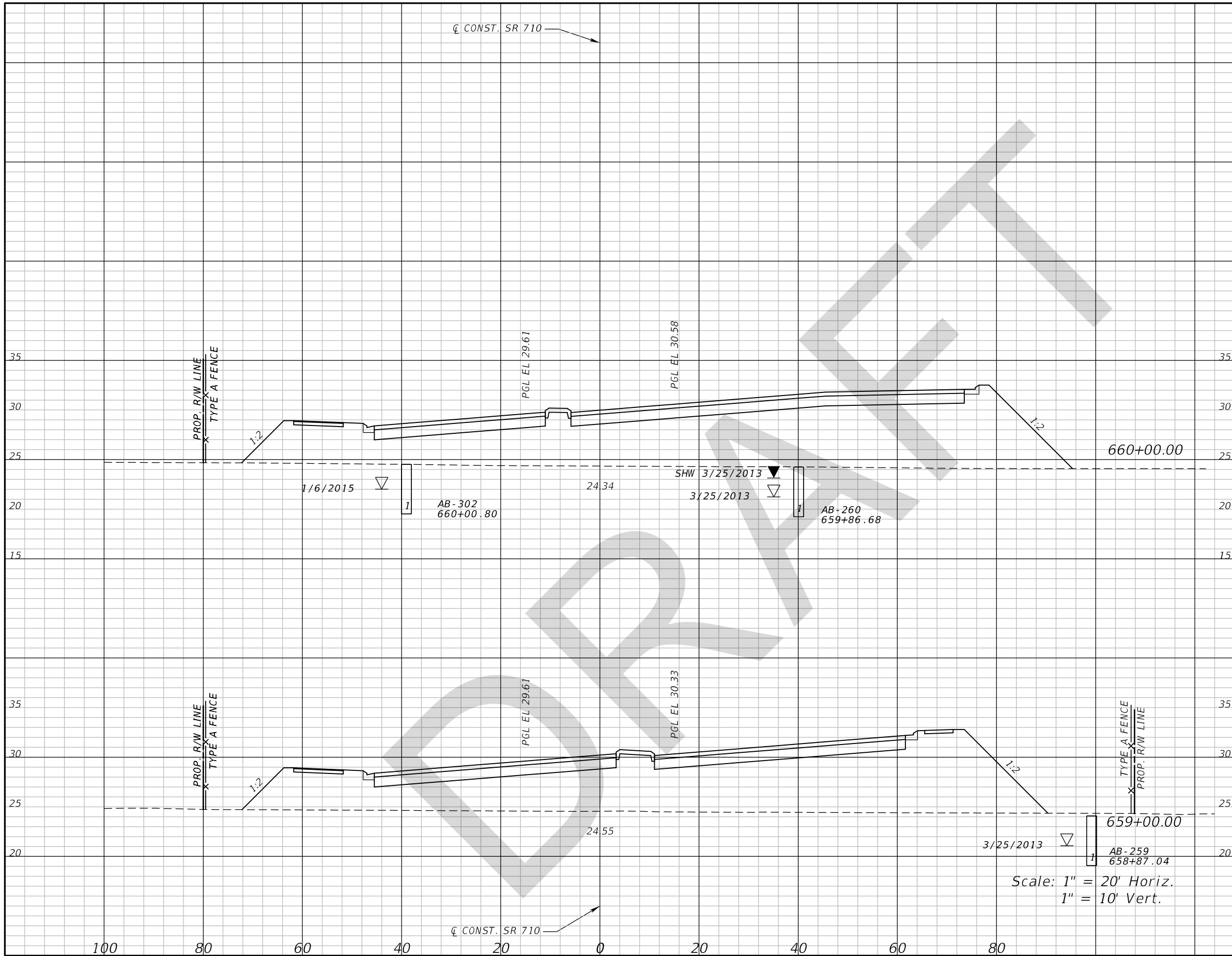
CROSS SECTIONS

SHEET NO.  
**305**

Scale: 1" = 20' Horiz.  
1" = 10' Vert.

THE OFFICIAL RECORD OF THIS SHEET IS THE ELECTRONIC FILE DIGITALLY SIGNED AND SEALED UNDER RULE 61G15-23.004, F.A.C.

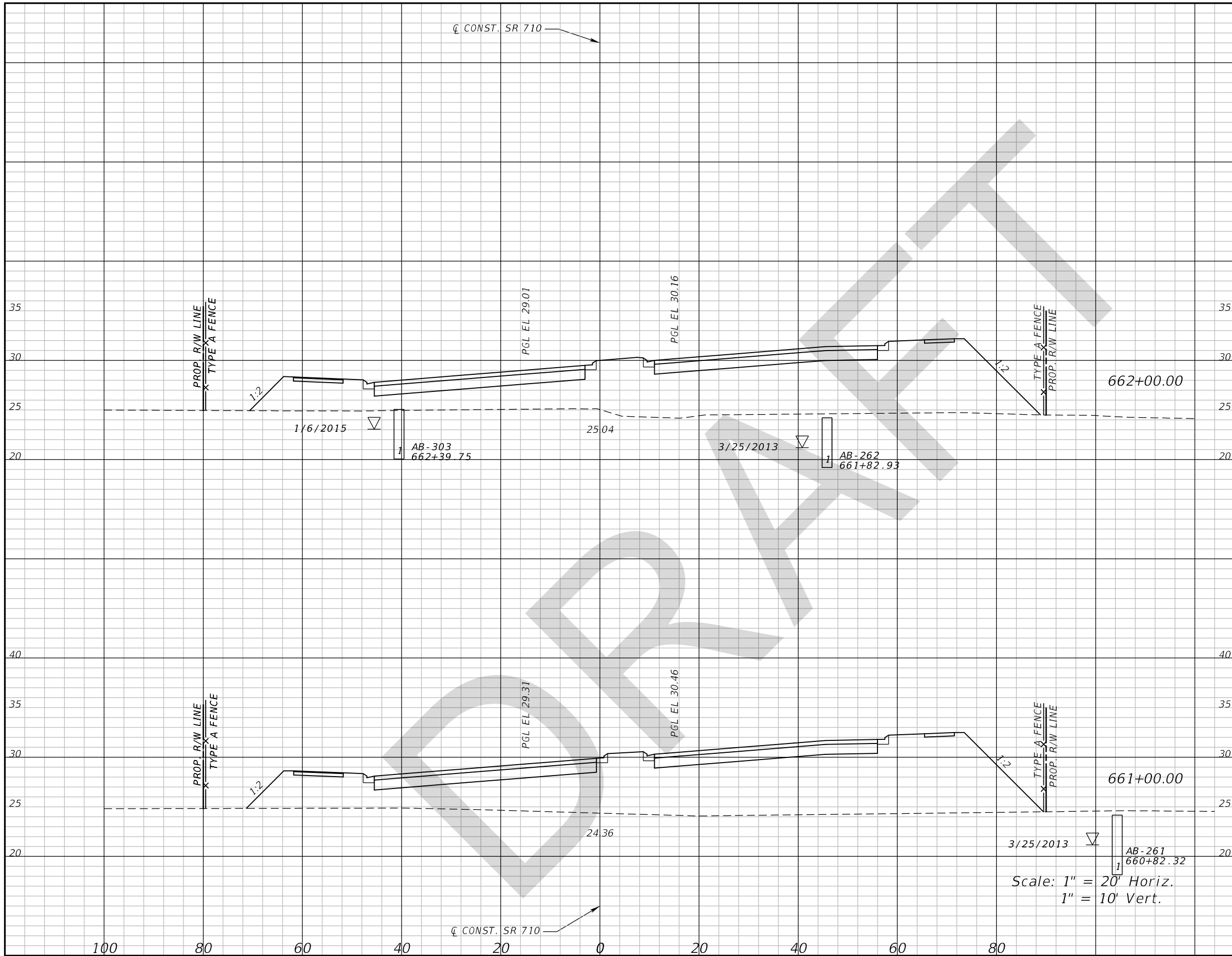




Subsoil Exc.		Regular Exc.		Embankment	
A	V	A	V	A	V

DATE		DESCRIPTION		REVISIONS		GEORGE E. KNOX, P.E. P.E. LICENSE NUMBER 82283 WANTMAN GROUP, INC. 2910 MAGUIRE ROAD, SUITE 2008 OCOEE, FL 34761 CERTIFICATE OF AUTHORIZATION 6091		STATE OF FLORIDA DEPARTMENT OF TRANSPORTATION			<b>CROSS SECTIONS</b>  SHEET NO.  <b>306</b>
						ROAD NO. COUNTY FINANCIAL PROJECT ID SR 710 OKEECHOBEE 419344-3-52-01					

THE OFFICIAL RECORD OF THIS SHEET IS THE ELECTRONIC FILE DIGITALLY SIGNED AND SEALED UNDER RULE 61G15-23.004, F.A.C.



Subsoil Exc.		Regular Exc.		Embankment	
A	V	A	V	A	V

REVISIONS			
DATE	DESCRIPTION	DATE	DESCRIPTION

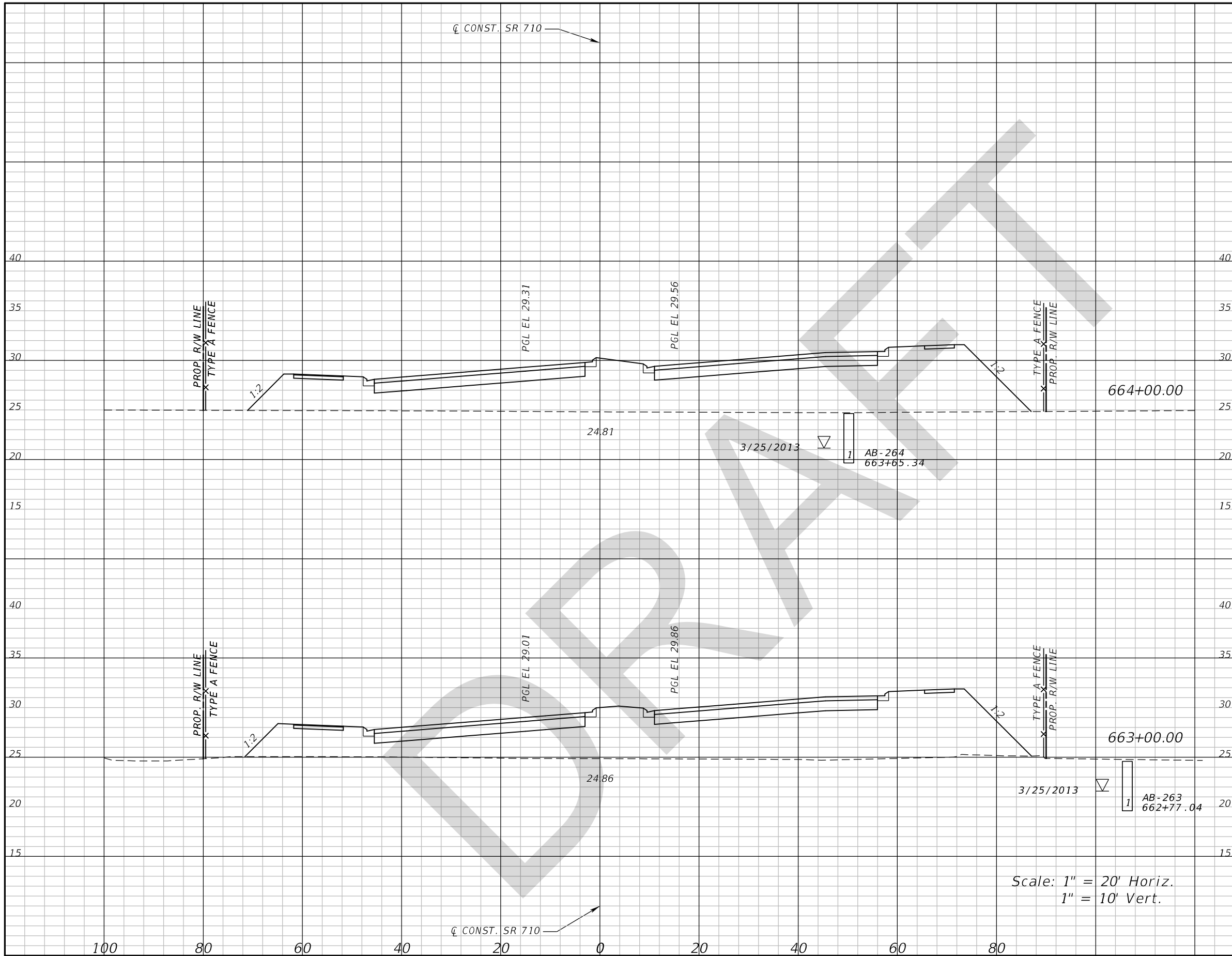
GEORGE E. KNOX, P.E.  
 P.E. LICENSE NUMBER 82283  
 WANTMAN GROUP, INC.  
 2910 MAGUIRE ROAD, SUITE 2008  
 OCOEE, FL 34761  
 CERTIFICATE OF AUTHORIZATION 6091

STATE OF FLORIDA DEPARTMENT OF TRANSPORTATION		
ROAD NO.	COUNTY	FINANCIAL PROJECT ID
SR 710	OKEECHOBEE	419344-3-52-01

**CROSS SECTIONS**

SHEET NO.  
**307**

THE OFFICIAL RECORD OF THIS SHEET IS THE ELECTRONIC FILE DIGITALLY SIGNED AND SEALED UNDER RULE 61G15-23.004, F.A.C.



Subsoil Exc.		Regular Exc.		Embankment	
A	V	A	V	A	V

REVISIONS			
DATE	DESCRIPTION	DATE	DESCRIPTION

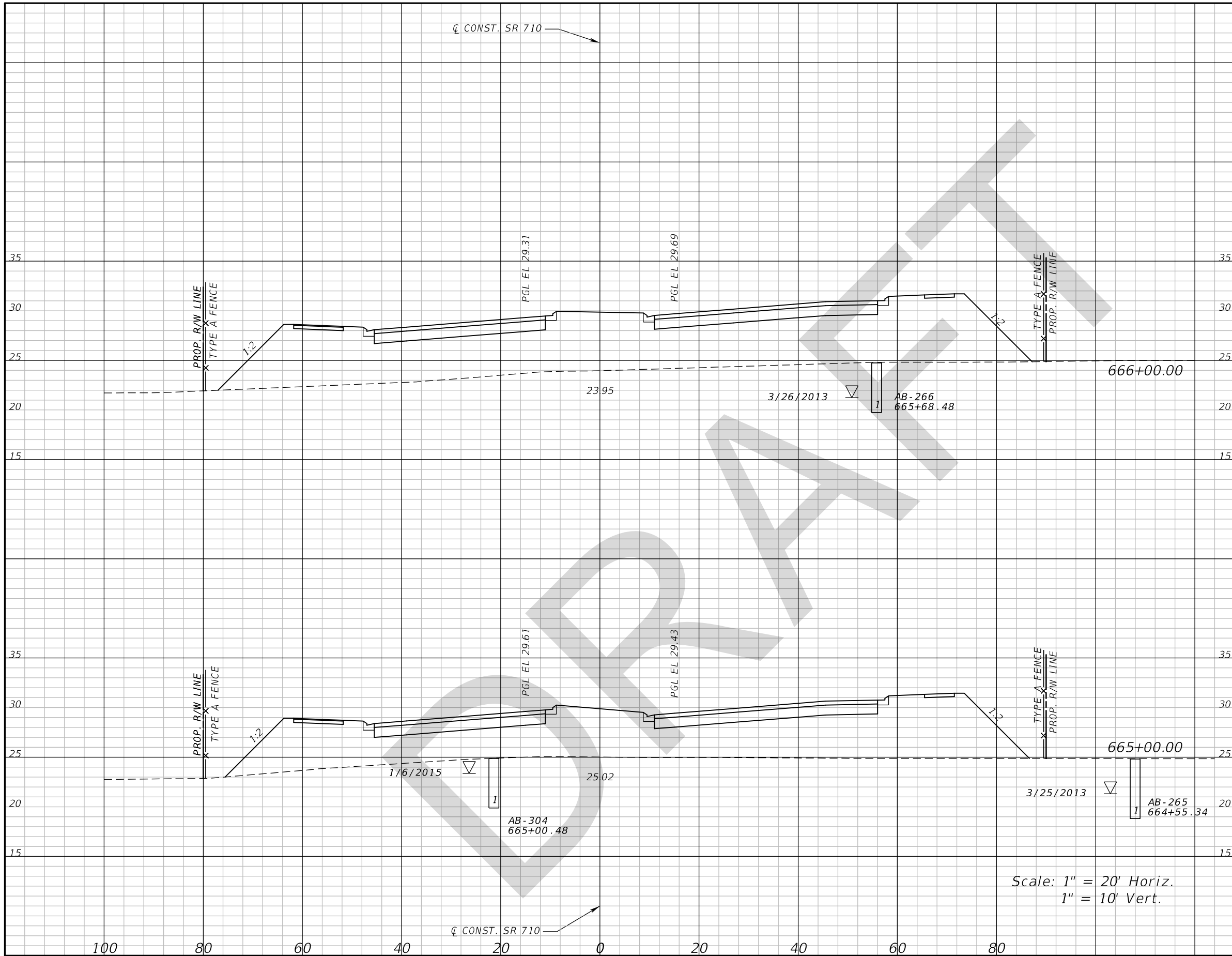
GEORGE E. KNOX, P.E.  
 P.E. LICENSE NUMBER 82283  
 WANTMAN GROUP, INC.  
 2910 MAGUIRE ROAD, SUITE 2008  
 OCOEE, FL 34761  
 CERTIFICATE OF AUTHORIZATION 6091

STATE OF FLORIDA DEPARTMENT OF TRANSPORTATION		
ROAD NO.	COUNTY	FINANCIAL PROJECT ID
SR 710	OKEECHOBEE	419344-3-52-01

CROSS SECTIONS

SHEET NO.  
**308**

THE OFFICIAL RECORD OF THIS SHEET IS THE ELECTRONIC FILE DIGITALLY SIGNED AND SEALED UNDER RULE 61G15-23.004, F.A.C.



Subsoil Exc.		Regular Exc.		Embankment	
A	V	A	V	A	V

REVISIONS	
DATE	DESCRIPTION

GEORGE E. KNOX, P.E.  
P.E. LICENSE NUMBER 82283  
WANTMAN GROUP, INC.  
2910 MAGUIRE ROAD, SUITE 2008  
OCOOEE, FL 34761  
CERTIFICATE OF AUTHORIZATION 6091

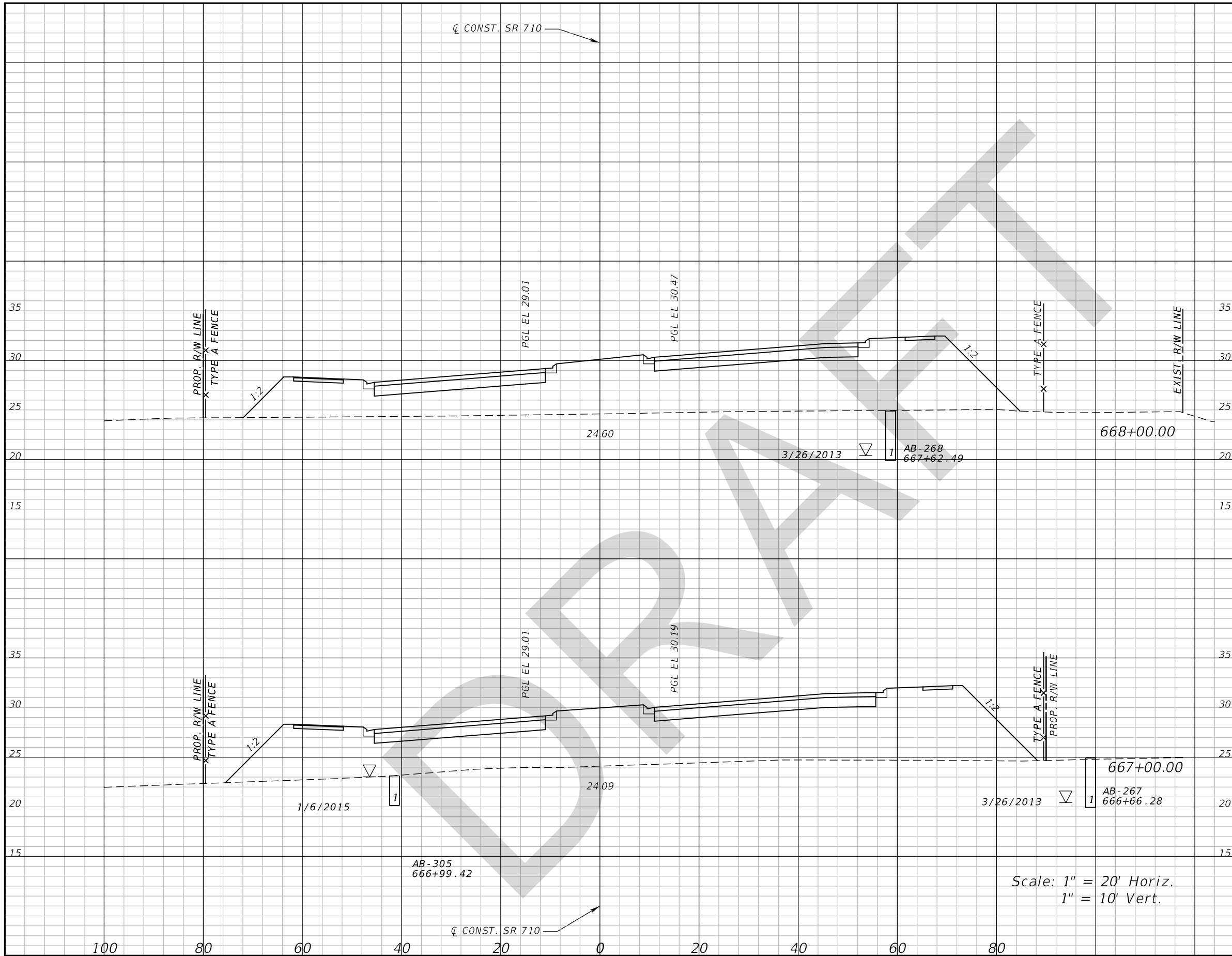
STATE OF FLORIDA DEPARTMENT OF TRANSPORTATION		
ROAD NO.	COUNTY	FINANCIAL PROJECT ID
SR 710	OKEECHOBEE	419344-3-52-01

**CROSS SECTIONS**

SHEET NO.  
**309**

Scale: 1" = 20' Horiz.  
1" = 10' Vert.

THE OFFICIAL RECORD OF THIS SHEET IS THE ELECTRONIC FILE DIGITALLY SIGNED AND SEALED UNDER RULE 61G15-23.004, F.A.C.



Subsoil Exc.		Regular Exc.		Embankment	
A	V	A	V	A	V

REVISIONS	
DATE	DESCRIPTION

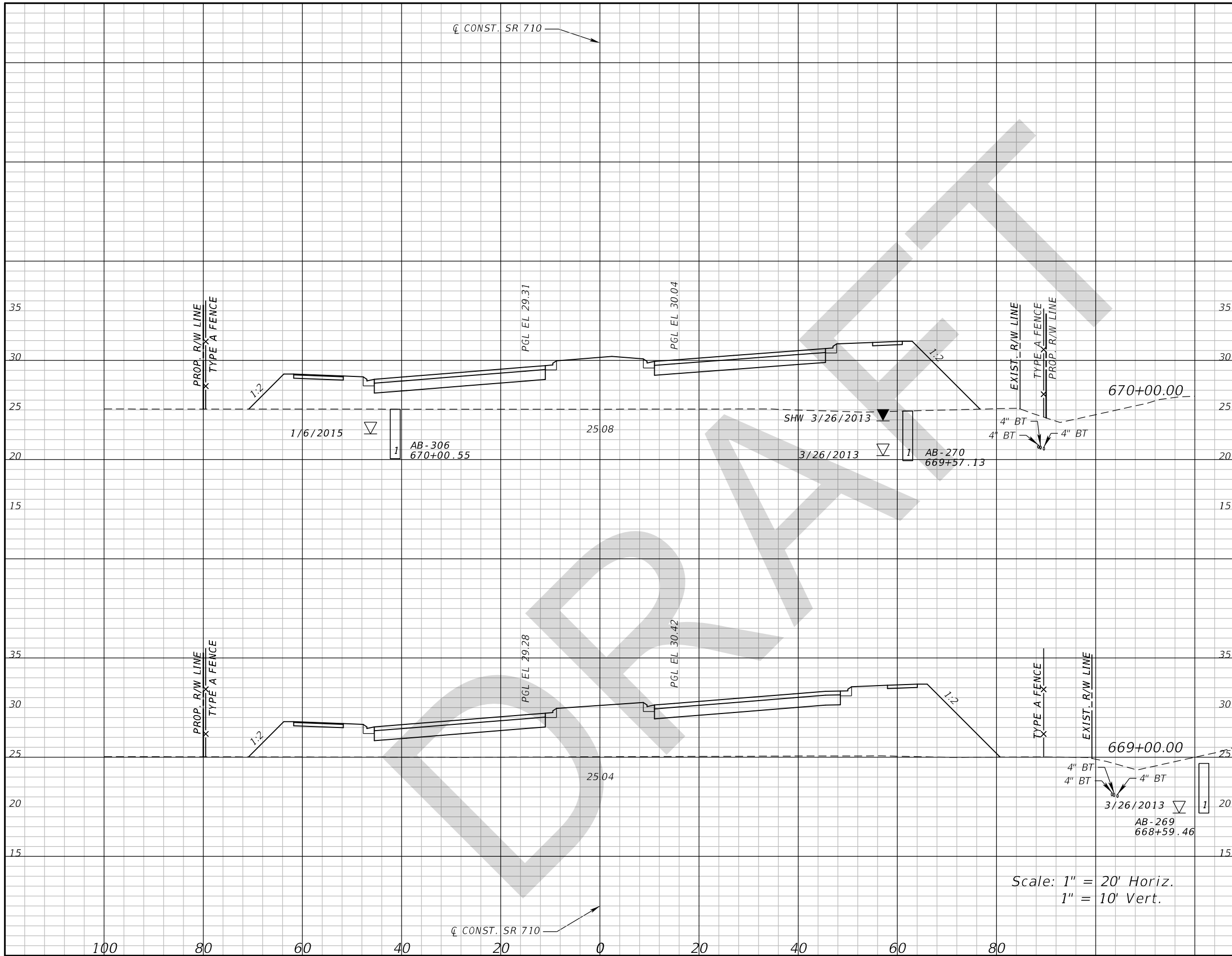
GEORGE E. KNOX, P.E.  
 P.E. LICENSE NUMBER 82283  
 WANTMAN GROUP, INC.  
 2910 MAGUIRE ROAD, SUITE 2008  
 OCOEE, FL 34761  
 CERTIFICATE OF AUTHORIZATION 6091

STATE OF FLORIDA DEPARTMENT OF TRANSPORTATION		
ROAD NO.	COUNTY	FINANCIAL PROJECT ID
SR 710	OKEECHOBEE	419344-3-52-01

**CROSS SECTIONS**

SHEET NO.  
**310**

THE OFFICIAL RECORD OF THIS SHEET IS THE ELECTRONIC FILE DIGITALLY SIGNED AND SEALED UNDER RULE 61G15-23.004, F.A.C.



Subsoil Exc.		Regular Exc.		Embankment	
A	V	A	V	A	V

REVISIONS			
DATE	DESCRIPTION	DATE	DESCRIPTION

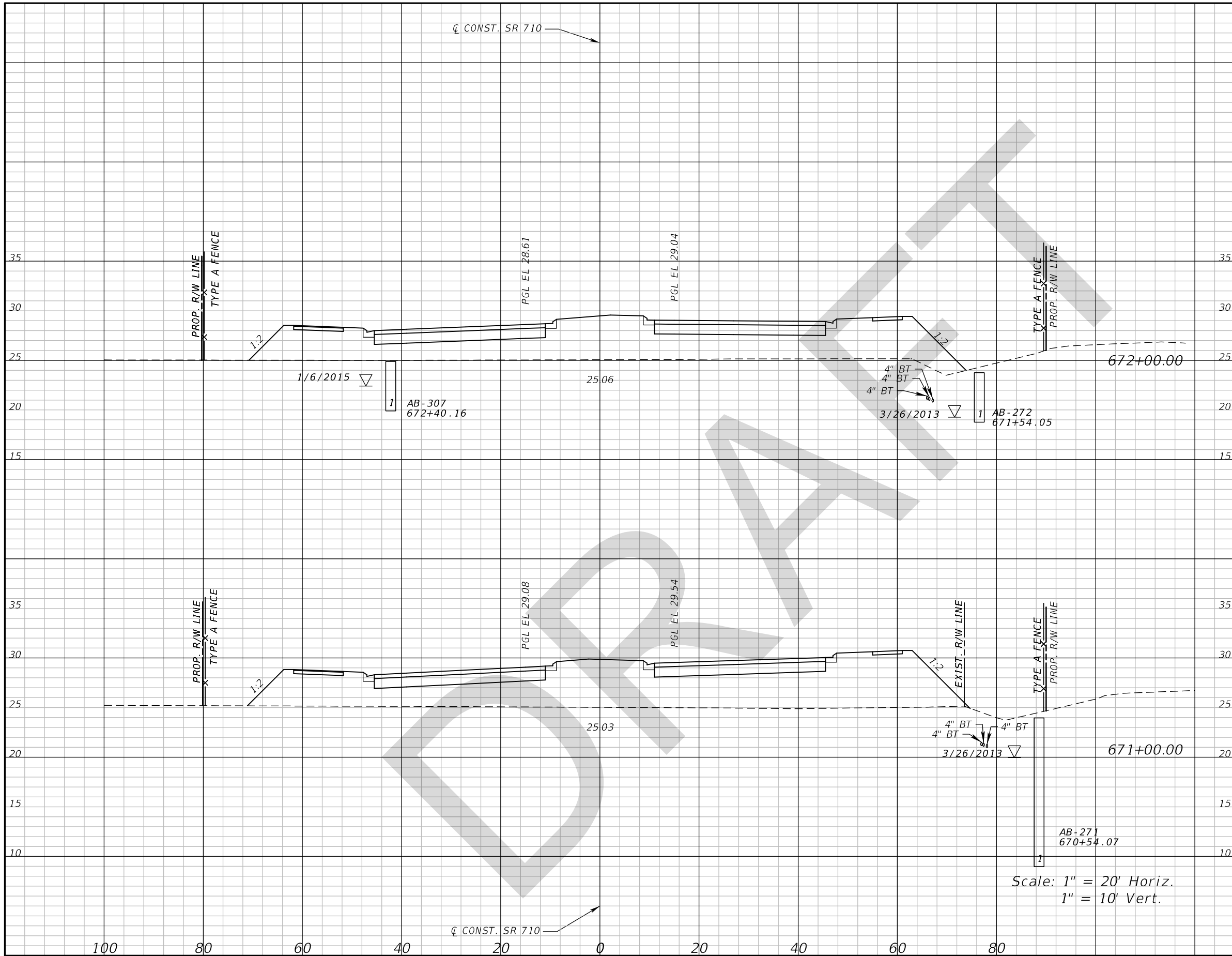
GEORGE E. KNOX, P.E.  
 P.E. LICENSE NUMBER 82283  
 WANTMAN GROUP, INC.  
 2910 MAGUIRE ROAD, SUITE 2008  
 OCOEE, FL 34761  
 CERTIFICATE OF AUTHORIZATION 6091

STATE OF FLORIDA DEPARTMENT OF TRANSPORTATION		
ROAD NO.	COUNTY	FINANCIAL PROJECT ID
SR 710	OKEECHOBEE	419344-3-52-01

CROSS SECTIONS

SHEET NO.  
**311**

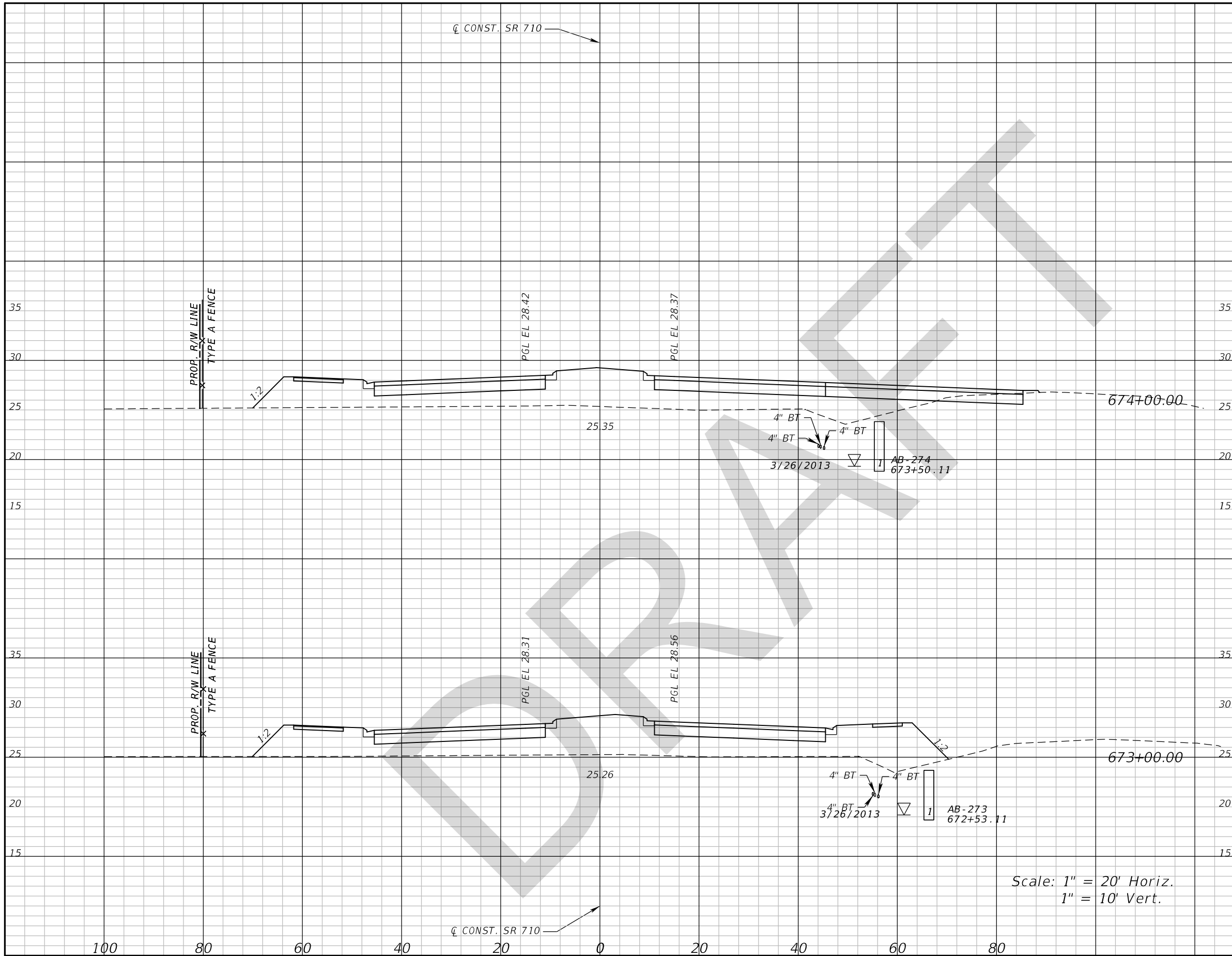
THE OFFICIAL RECORD OF THIS SHEET IS THE ELECTRONIC FILE DIGITALLY SIGNED AND SEALED UNDER RULE 61G15-23.004, F.A.C.



Subsoil Exc.		Regular Exc.		Embankment	
A	V	A	V	A	V

DATE		DESCRIPTION		REVISIONS		GEORGE E. KNOX, P.E. P.E. LICENSE NUMBER 82283 WANTMAN GROUP, INC. 2910 MAGUIRE ROAD, SUITE 2008 OCOEE, FL 34761 CERTIFICATE OF AUTHORIZATION 6091		STATE OF FLORIDA DEPARTMENT OF TRANSPORTATION			<b>CROSS SECTIONS</b>  SHEET NO.  <b>312</b>				
ROAD NO.		COUNTY		FINANCIAL PROJECT ID		SR 710			OKEECHOBEE			419344-3-52-01			
DATE		DESCRIPTION		REVISIONS		DATE		DESCRIPTION		REVISIONS		DATE		DESCRIPTION	

THE OFFICIAL RECORD OF THIS SHEET IS THE ELECTRONIC FILE DIGITALLY SIGNED AND SEALED UNDER RULE 61G15-23.004, F.A.C.



Subsoil Exc.		Regular Exc.		Embankment	
A	V	A	V	A	V

REVISIONS			
DATE	DESCRIPTION	DATE	DESCRIPTION

GEORGE E. KNOX, P.E.  
 P.E. LICENSE NUMBER 82283  
 WANTMAN GROUP, INC.  
 2910 MAGUIRE ROAD, SUITE 2008  
 OCOEE, FL 34761  
 CERTIFICATE OF AUTHORIZATION 6091

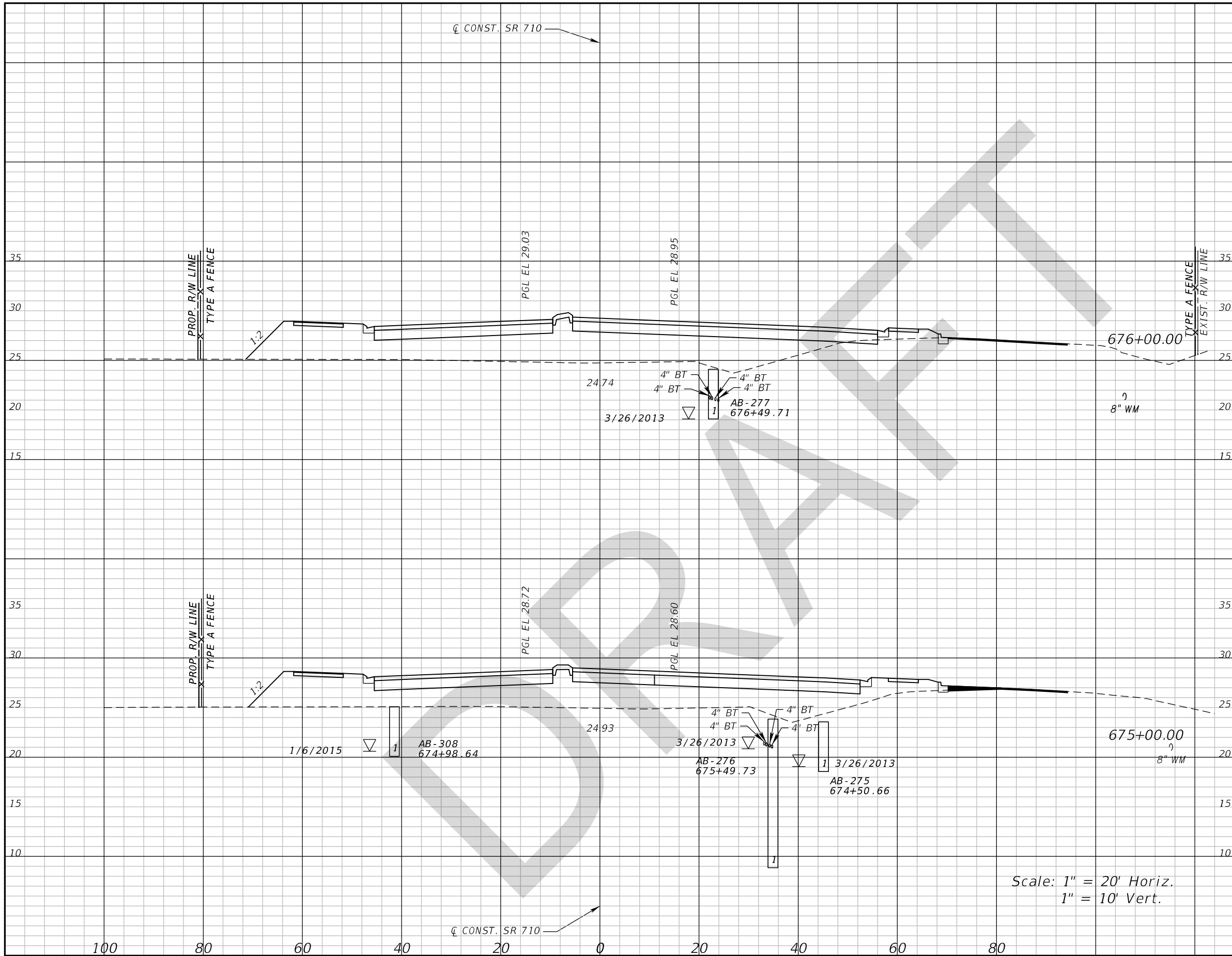
STATE OF FLORIDA DEPARTMENT OF TRANSPORTATION		
ROAD NO.	COUNTY	FINANCIAL PROJECT ID
SR 710	OKEECHOBEE	419344-3-52-01

CROSS SECTIONS

SHEET NO.  
**313**

THE OFFICIAL RECORD OF THIS SHEET IS THE ELECTRONIC FILE DIGITALLY SIGNED AND SEALED UNDER RULE 61G15-23.004, F.A.C.





Subsoil Exc.		Regular Exc.		Embankment	
A	V	A	V	A	V

Scale: 1" = 20' Horiz.  
1" = 10' Vert.

REVISIONS			
DATE	DESCRIPTION	DATE	DESCRIPTION

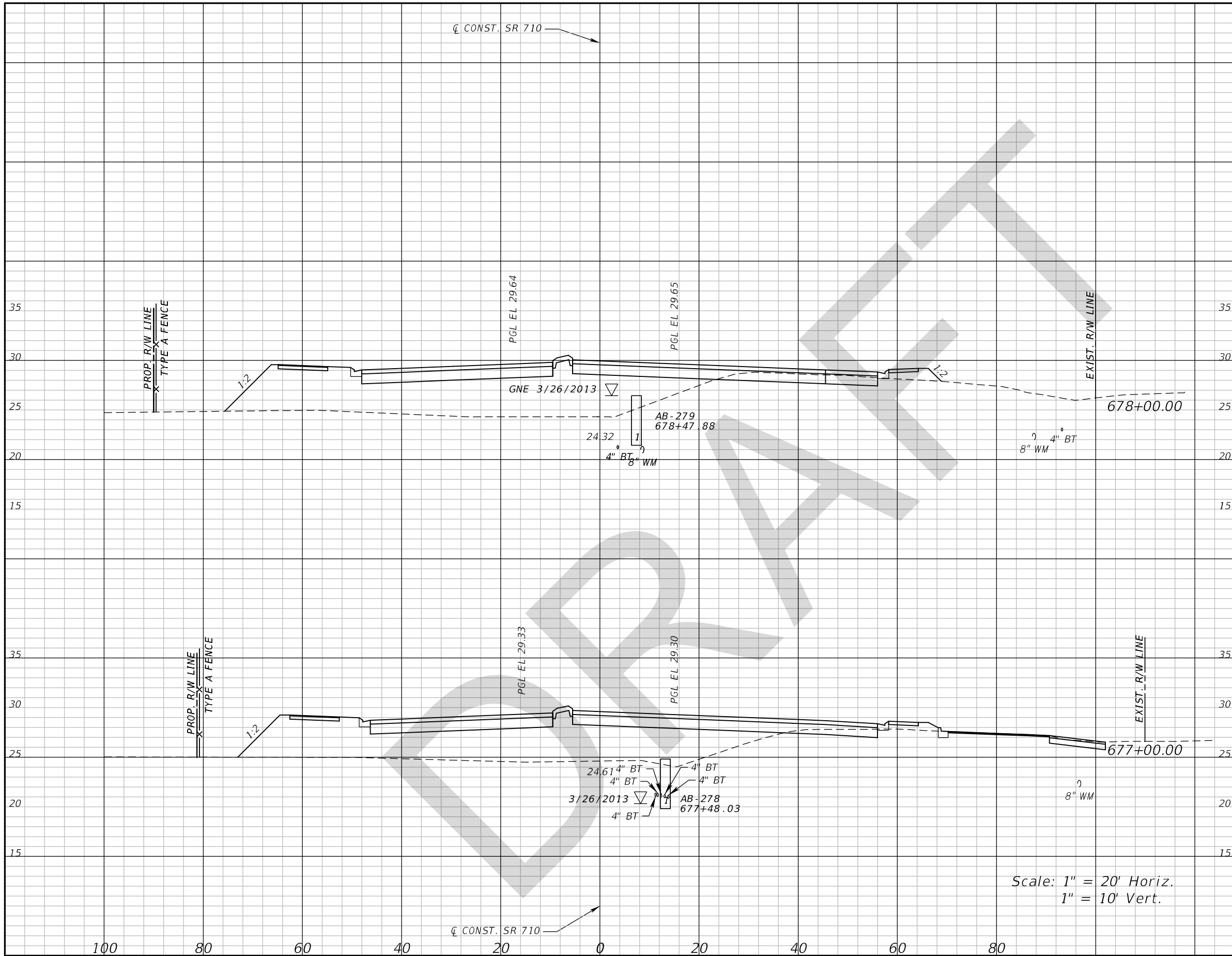
GEORGE E. KNOX, P.E.  
P.E. LICENSE NUMBER 82283  
WANTMAN GROUP, INC.  
2910 MAGUIRE ROAD, SUITE 2008  
OCOOE, FL 34761  
CERTIFICATE OF AUTHORIZATION 6091

STATE OF FLORIDA DEPARTMENT OF TRANSPORTATION		
ROAD NO.	COUNTY	FINANCIAL PROJECT ID
SR 710	OKEECHOBEE	419344-3-52-01

**CROSS SECTIONS**

SHEET NO.  
**314**

THE OFFICIAL RECORD OF THIS SHEET IS THE ELECTRONIC FILE DIGITALLY SIGNED AND SEALED UNDER RULE 61G15-23.004, F.A.C.



Subsoil Exc.		Regular Exc.		Embankment	
A	V	A	V	A	V

Scale: 1" = 20' Horiz.  
1" = 10' Vert.

REVISIONS			
DATE	DESCRIPTION	DATE	DESCRIPTION

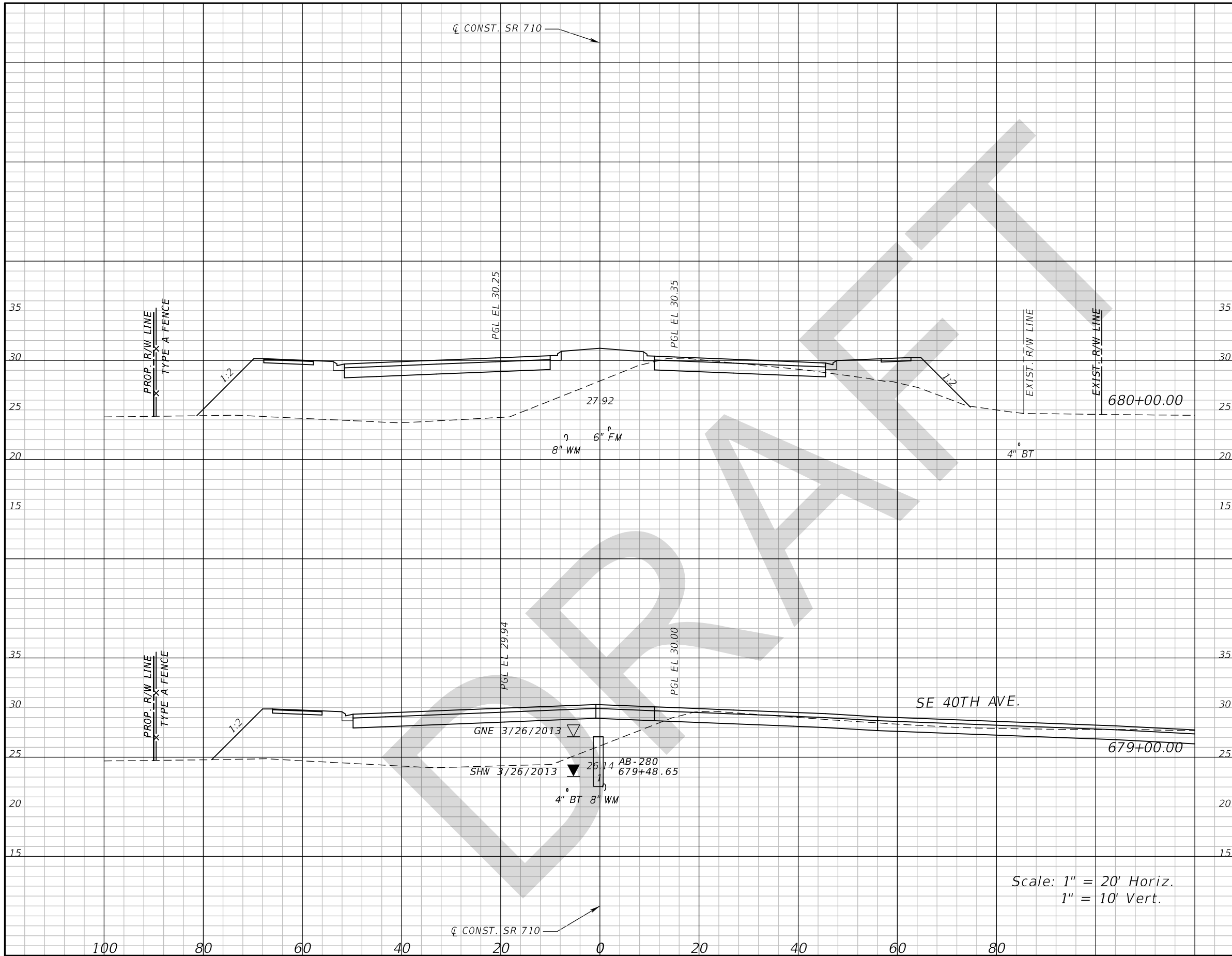
GEORGE E. KNOX, P.E.  
P.E. LICENSE NUMBER 82283  
WANTMAN GROUP, INC.  
2910 MAGUIRE ROAD, SUITE 2008  
OCOOE, FL 34761  
CERTIFICATE OF AUTHORIZATION 6091

STATE OF FLORIDA DEPARTMENT OF TRANSPORTATION		
ROAD NO.	COUNTY	FINANCIAL PROJECT ID
SR 710	OKEECHOBEE	419344-3-52-01

**CROSS SECTIONS**

SHEET NO.  
**315**

THE OFFICIAL RECORD OF THIS SHEET IS THE ELECTRONIC FILE DIGITALLY SIGNED AND SEALED UNDER RULE 61G15-23.004, F.A.C.

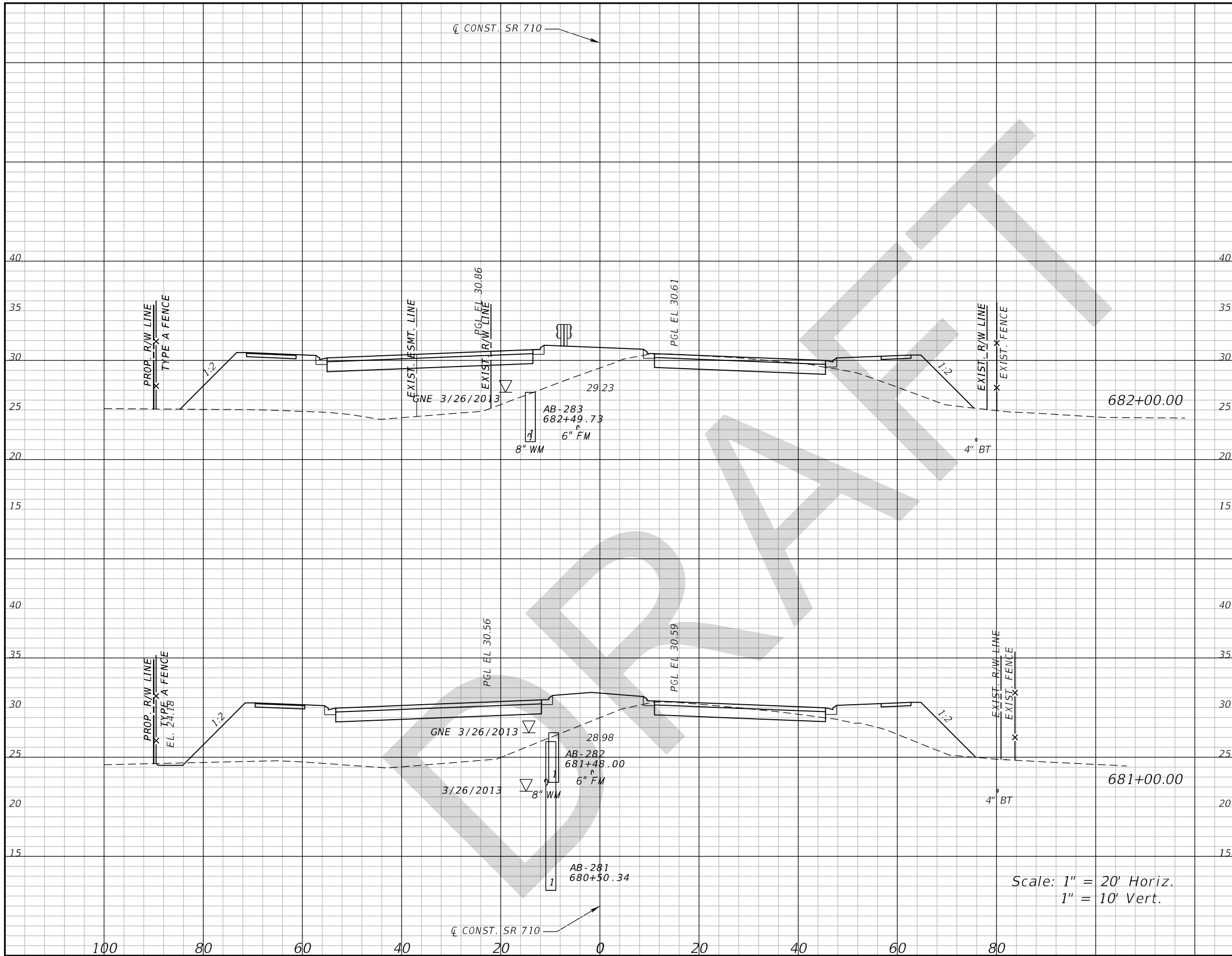


Scale: 1" = 20' Horiz.  
1" = 10' Vert.

Subsoil Exc.		Regular Exc.		Embankment	
A	V	A	V	A	V

DATE		DESCRIPTION		REVISIONS		GEORGE E. KNOX, P.E. P.E. LICENSE NUMBER 82283 WANTMAN GROUP, INC. 2910 MAGUIRE ROAD, SUITE 2008 OCOEE, FL 34761 CERTIFICATE OF AUTHORIZATION 6091		STATE OF FLORIDA DEPARTMENT OF TRANSPORTATION			<b>CROSS SECTIONS</b>  SHEET NO. <b>316</b>				
ROAD NO.		COUNTY		FINANCIAL PROJECT ID		SR 710			OKEECHOBEE			419344-3-52-01			

THE OFFICIAL RECORD OF THIS SHEET IS THE ELECTRONIC FILE DIGITALLY SIGNED AND SEALED UNDER RULE 61G15-23.004, F.A.C.



Subsoil Exc.		Regular Exc.		Embankment	
A	V	A	V	A	V

Scale: 1" = 20' Horiz.  
1" = 10' Vert.

REVISIONS			
DATE	DESCRIPTION	DATE	DESCRIPTION

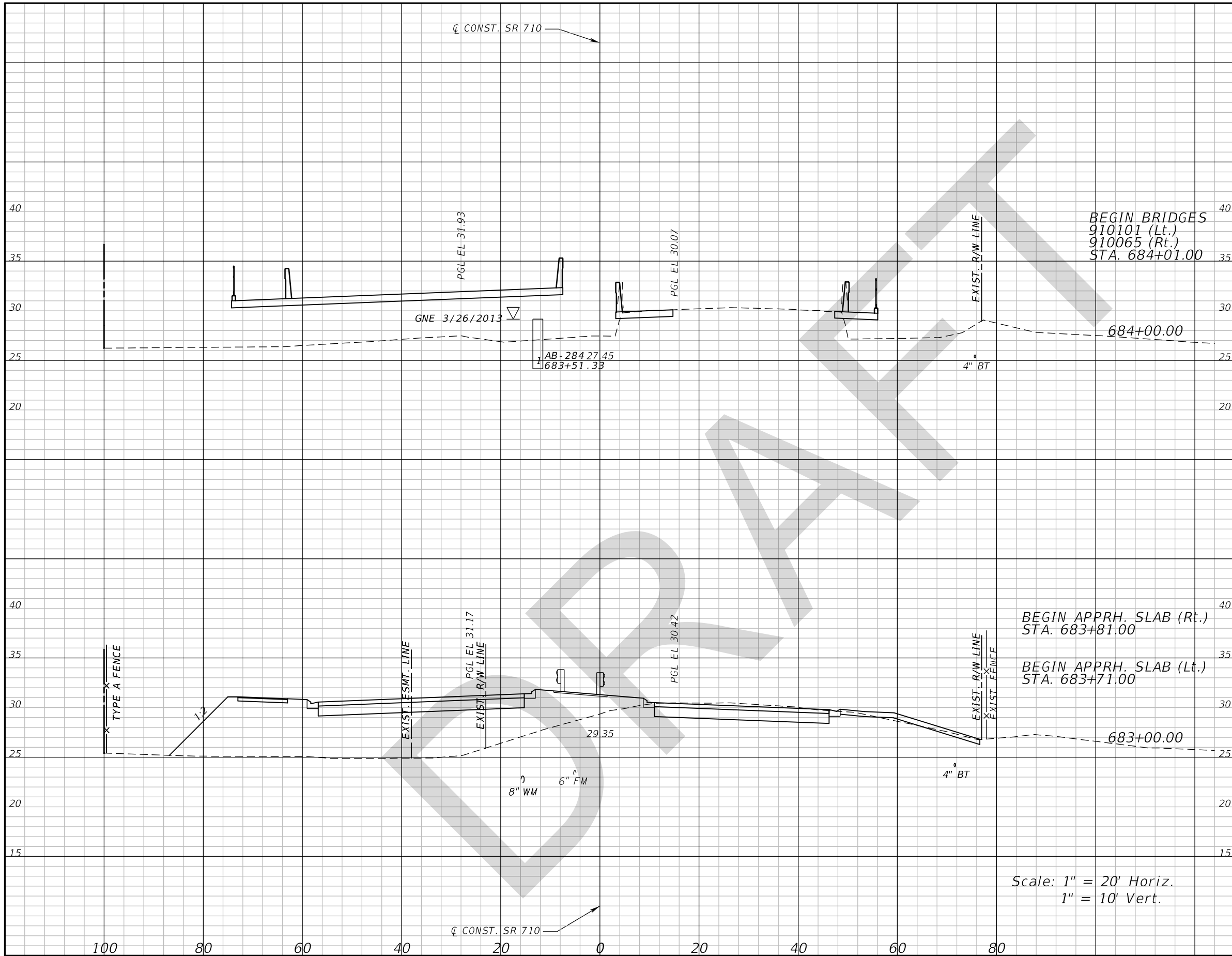
GEORGE E. KNOX, P.E.  
P.E. LICENSE NUMBER 82283  
WANTMAN GROUP, INC.  
2910 MAGUIRE ROAD, SUITE 2008  
OCOCHEE, FL 34761  
CERTIFICATE OF AUTHORIZATION 6091

STATE OF FLORIDA DEPARTMENT OF TRANSPORTATION		
ROAD NO.	COUNTY	FINANCIAL PROJECT ID
SR 710	OKEECHOBEE	419344-3-52-01

**CROSS SECTIONS**

SHEET NO.  
**317**

THE OFFICIAL RECORD OF THIS SHEET IS THE ELECTRONIC FILE DIGITALLY SIGNED AND SEALED UNDER RULE 61G15-23.004, F.A.C.



Subsoil Exc.		Regular Exc.		Embankment	
A	V	A	V	A	V

REVISIONS			
DATE	DESCRIPTION	DATE	DESCRIPTION

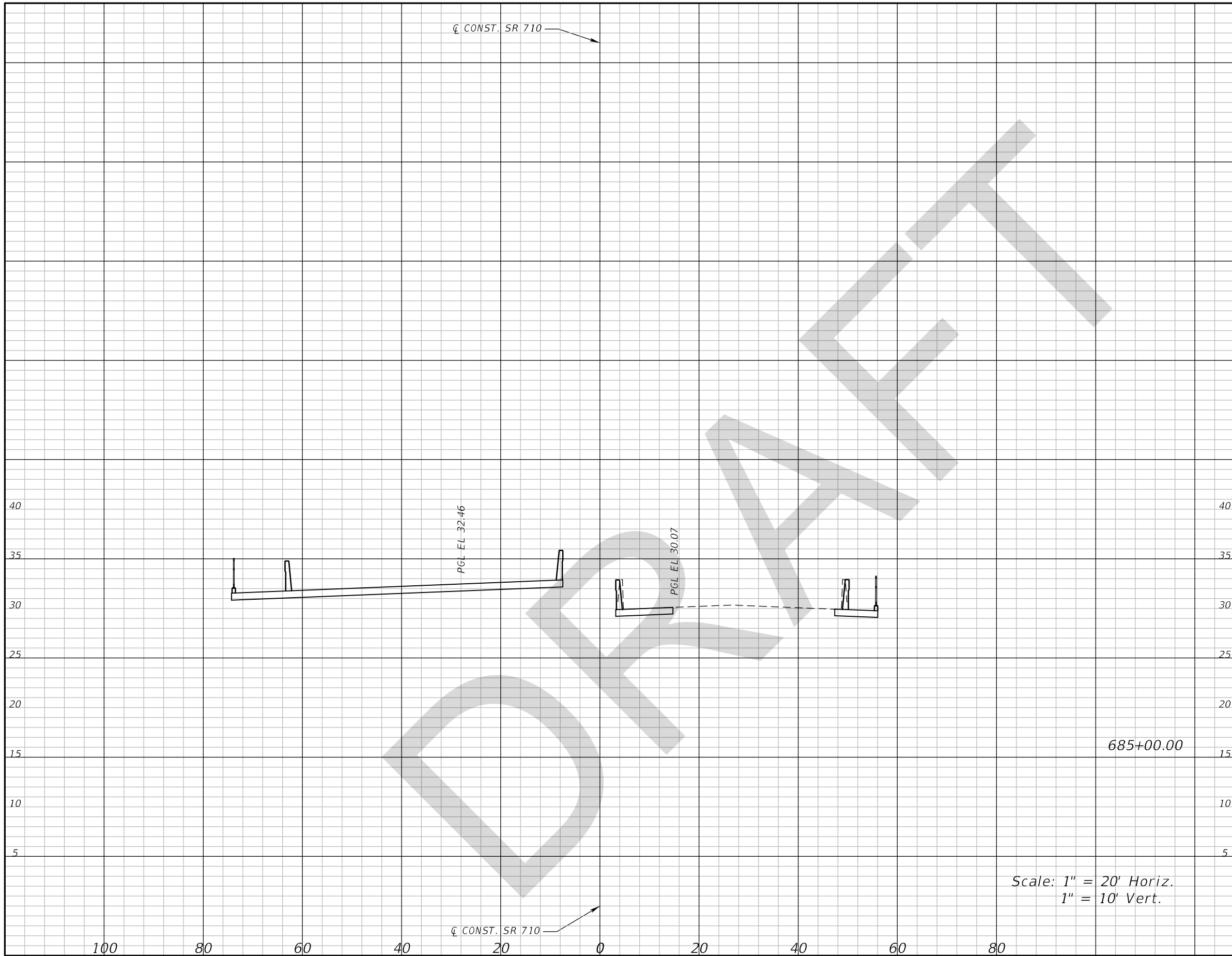
GEORGE E. KNOX, P.E.  
 P.E. LICENSE NUMBER 82283  
 WANTMAN GROUP, INC.  
 2910 MAGUIRE ROAD, SUITE 2008  
 OCOEE, FL 34761  
 CERTIFICATE OF AUTHORIZATION 6091

STATE OF FLORIDA DEPARTMENT OF TRANSPORTATION		
ROAD NO.	COUNTY	FINANCIAL PROJECT ID
SR 710	OKEECHOBEE	419344-3-52-01

**CROSS SECTIONS**

SHEET NO.  
**318**

THE OFFICIAL RECORD OF THIS SHEET IS THE ELECTRONIC FILE DIGITALLY SIGNED AND SEALED UNDER RULE 61G15-23.004, F.A.C.

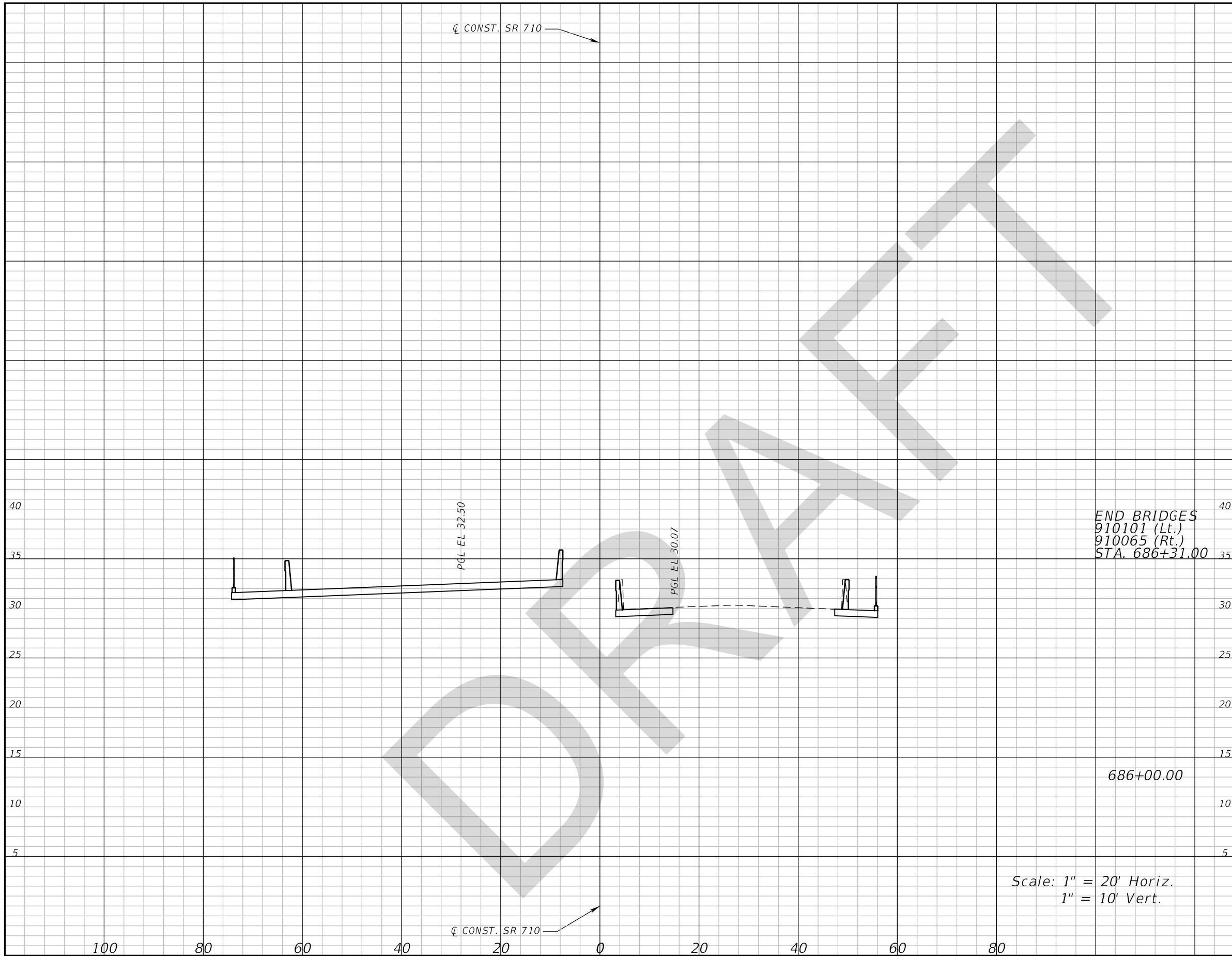


Scale: 1" = 20' Horiz.  
1" = 10' Vert.

Subsoil Exc.		Regular Exc.		Embankment	
A	V	A	V	A	V

DATE		DESCRIPTION		REVISIONS		GEORGE E. KNOX, P.E. P.E. LICENSE NUMBER 82283 WANTMAN GROUP, INC. 2910 MAGUIRE ROAD, SUITE 2008 OCOEE, FL 34761 CERTIFICATE OF AUTHORIZATION 6091		STATE OF FLORIDA DEPARTMENT OF TRANSPORTATION			SHEET NO.  <b>319</b>
ROAD NO.		COUNTY		FINANCIAL PROJECT ID		<b>CROSS SECTIONS</b>					
SR 710		OKEECHOBEE		419344-3-52-01							

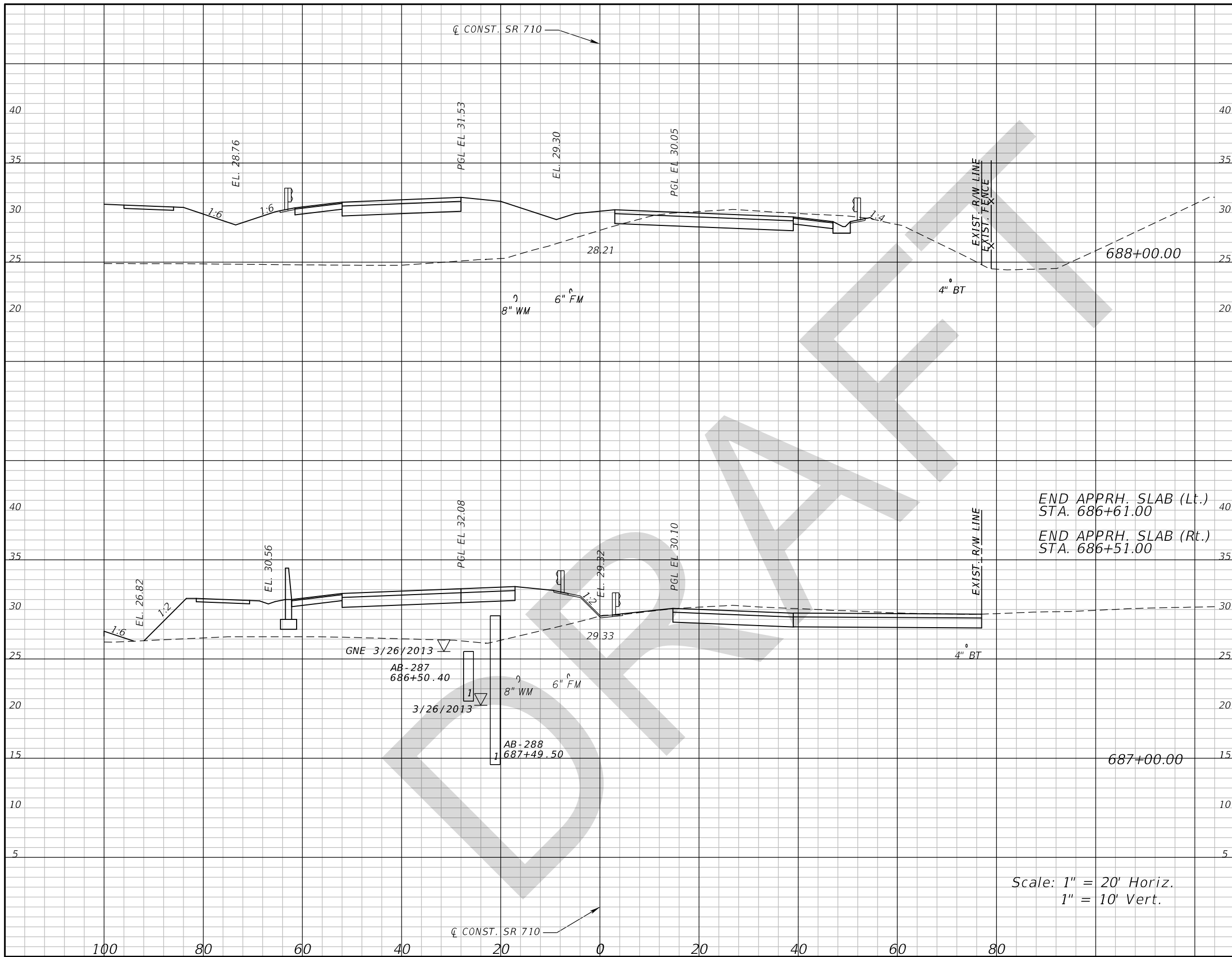
THE OFFICIAL RECORD OF THIS SHEET IS THE ELECTRONIC FILE DIGITALLY SIGNED AND SEALED UNDER RULE 61G15-23.004, F.A.C.



Subsoil Exc.		Regular Exc.		Embankment	
A	V	A	V	A	V

DATE		DESCRIPTION		REVISIONS		GEORGE E. KNOX, P.E. P.E. LICENSE NUMBER 82283 WANTMAN GROUP, INC. 2910 MAGUIRE ROAD, SUITE 2008 OCOEE, FL 34761 CERTIFICATE OF AUTHORIZATION 6091		STATE OF FLORIDA DEPARTMENT OF TRANSPORTATION			<b>CROSS SECTIONS</b>  SHEET NO. <b>320</b>	
ROAD NO.		COUNTY		FINANCIAL PROJECT ID		SR 710		OKEECHOBEE		419344-3-52-01		

THE OFFICIAL RECORD OF THIS SHEET IS THE ELECTRONIC FILE DIGITALLY SIGNED AND SEALED UNDER RULE 61G15-23.004, F.A.C.



Subsoil Exc.		Regular Exc.		Embankment	
A	V	A	V	A	V

REVISIONS			
DATE	DESCRIPTION	DATE	DESCRIPTION

GEORGE E. KNOX, P.E.  
 P.E. LICENSE NUMBER 82283  
 WANTMAN GROUP, INC.  
 2910 MAGUIRE ROAD, SUITE 2008  
 OCOEE, FL 34761  
 CERTIFICATE OF AUTHORIZATION 6091

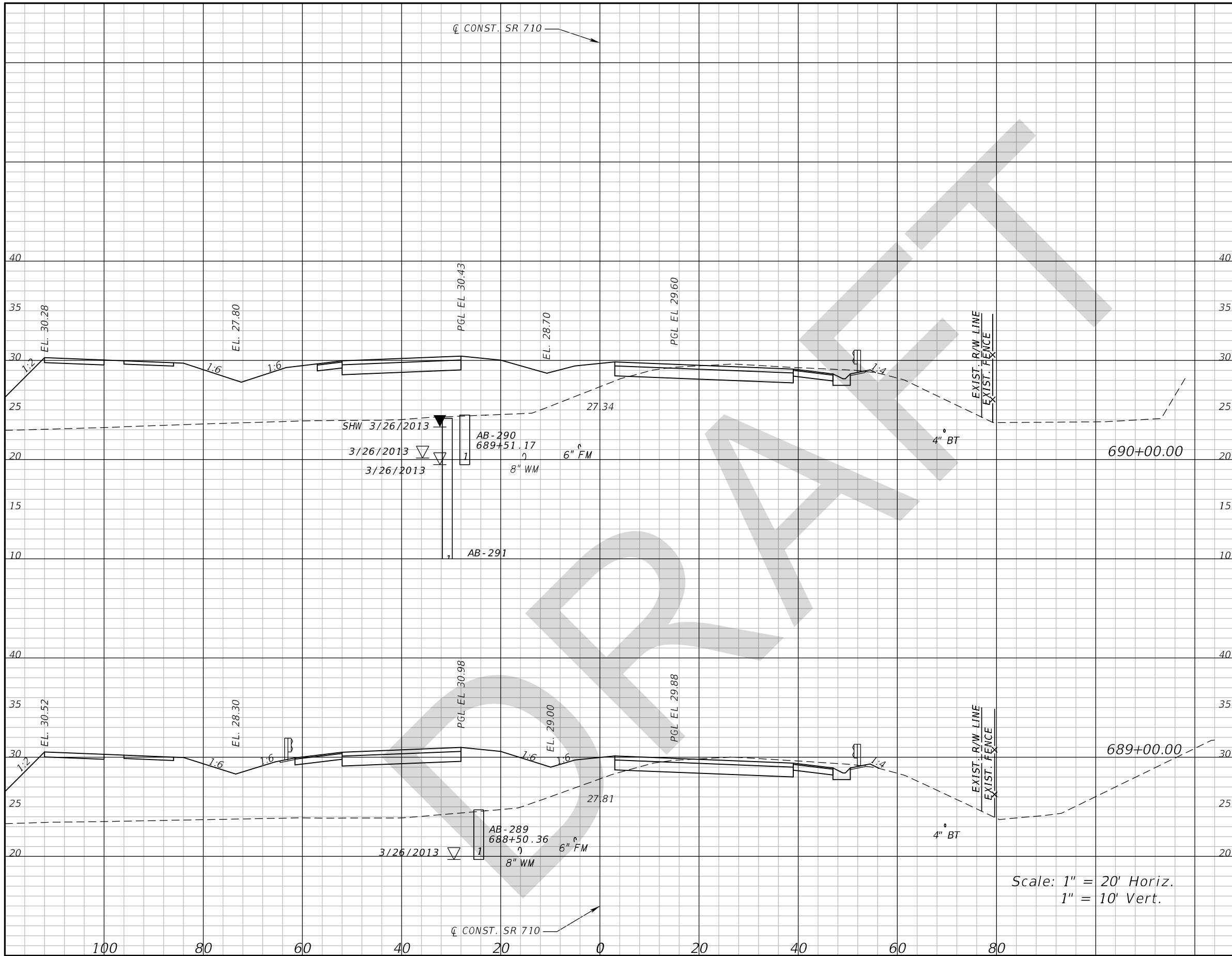
STATE OF FLORIDA DEPARTMENT OF TRANSPORTATION		
ROAD NO.	COUNTY	FINANCIAL PROJECT ID
SR 710	OKEECHOBEE	419344-3-52-01

CROSS SECTIONS

SHEET NO.  
**321**

THE OFFICIAL RECORD OF THIS SHEET IS THE ELECTRONIC FILE DIGITALLY SIGNED AND SEALED UNDER RULE 61G15-23.004, F.A.C.





Subsoil Exc.		Regular Exc.		Embankment	
A	V	A	V	A	V

Scale: 1" = 20' Horiz.  
1" = 10' Vert.

REVISIONS			
DATE	DESCRIPTION	DATE	DESCRIPTION

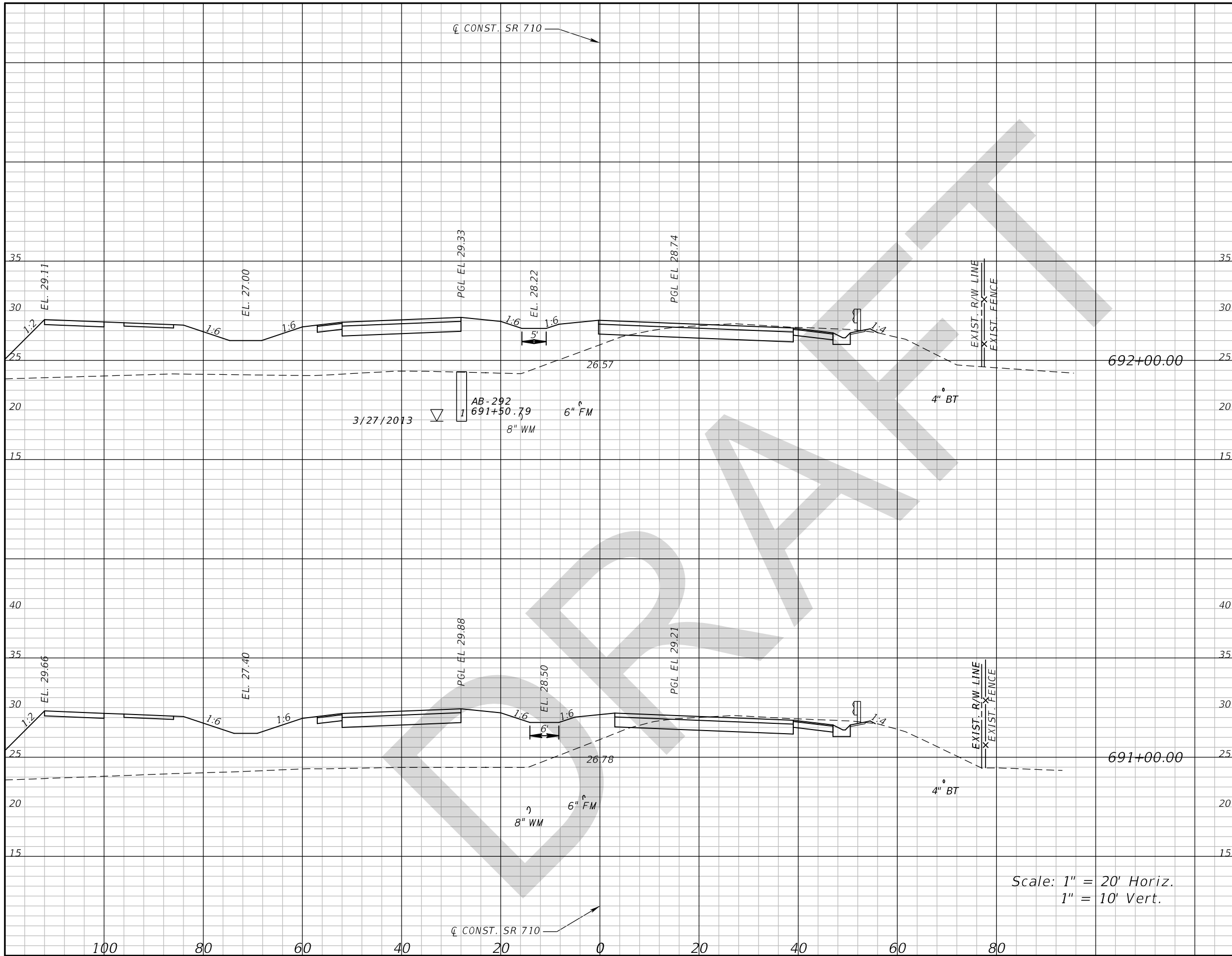
GEORGE E. KNOX, P.E.  
P.E. LICENSE NUMBER 82283  
WANTMAN GROUP, INC.  
2910 MAGUIRE ROAD, SUITE 2008  
OCOOEE, FL 34761  
CERTIFICATE OF AUTHORIZATION 6091

STATE OF FLORIDA DEPARTMENT OF TRANSPORTATION		
ROAD NO.	COUNTY	FINANCIAL PROJECT ID
SR 710	OKEECHOBEE	419344-3-52-01

**CROSS SECTIONS**

SHEET NO.  
**322**

THE OFFICIAL RECORD OF THIS SHEET IS THE ELECTRONIC FILE DIGITALLY SIGNED AND SEALED UNDER RULE 61G15-23.004, F.A.C.



Subsoil Exc.		Regular Exc.		Embankment	
A	V	A	V	A	V

Scale: 1" = 20' Horiz.  
1" = 10' Vert.

REVISIONS			
DATE	DESCRIPTION	DATE	DESCRIPTION

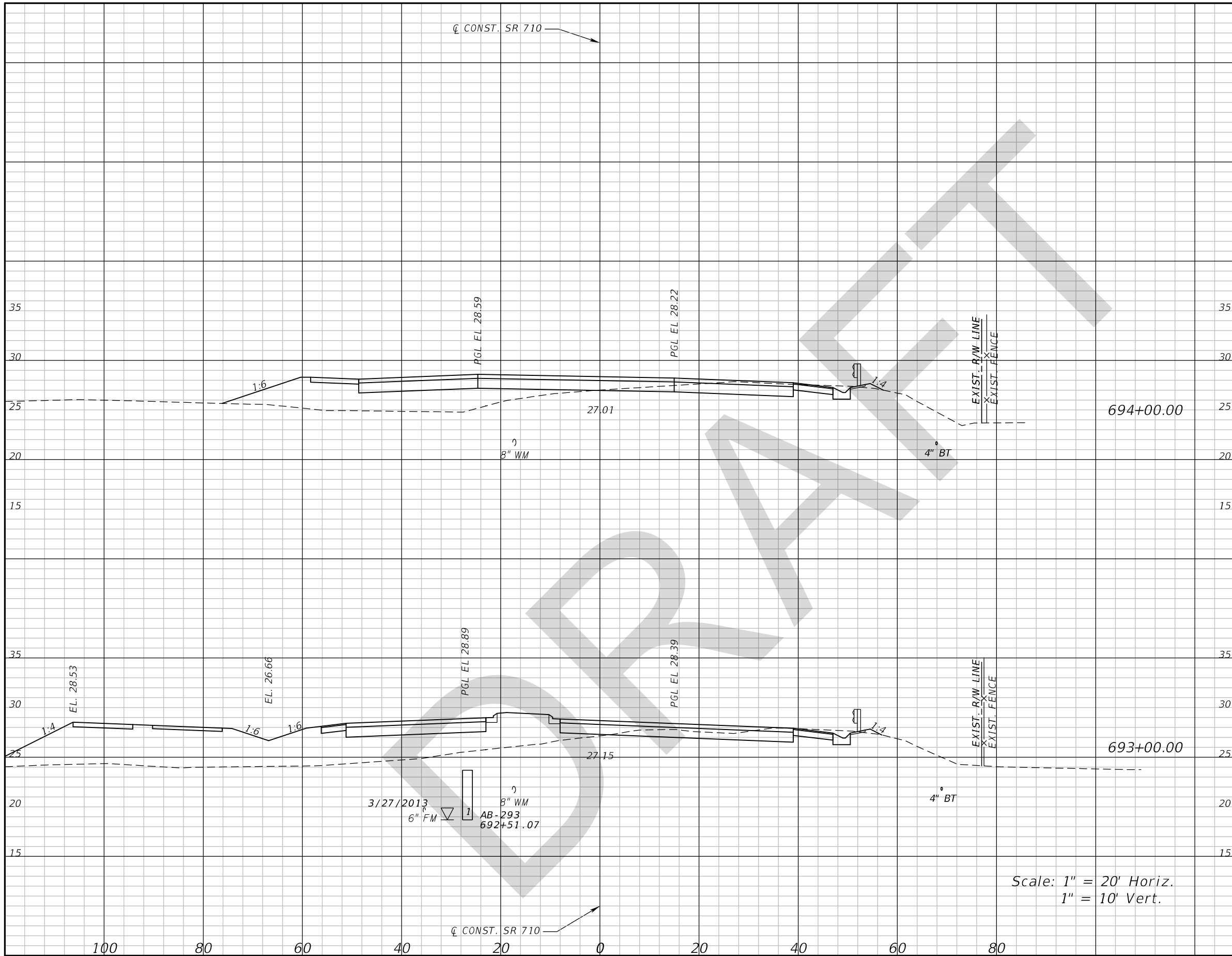
GEORGE E. KNOX, P.E.  
P.E. LICENSE NUMBER 82283  
WANTMAN GROUP, INC.  
2910 MAGUIRE ROAD, SUITE 2008  
OCOOEE, FL 34761  
CERTIFICATE OF AUTHORIZATION 6091

STATE OF FLORIDA DEPARTMENT OF TRANSPORTATION		
ROAD NO.	COUNTY	FINANCIAL PROJECT ID
SR 710	OKEECHOBEE	419344-3-52-01

**CROSS SECTIONS**

SHEET NO.  
**323**

THE OFFICIAL RECORD OF THIS SHEET IS THE ELECTRONIC FILE DIGITALLY SIGNED AND SEALED UNDER RULE 61G15-23.004, F.A.C.



Subsoil Exc.		Regular Exc.		Embankment	
A	V	A	V	A	V

Scale: 1" = 20' Horiz.  
1" = 10' Vert.

REVISIONS			
DATE	DESCRIPTION	DATE	DESCRIPTION

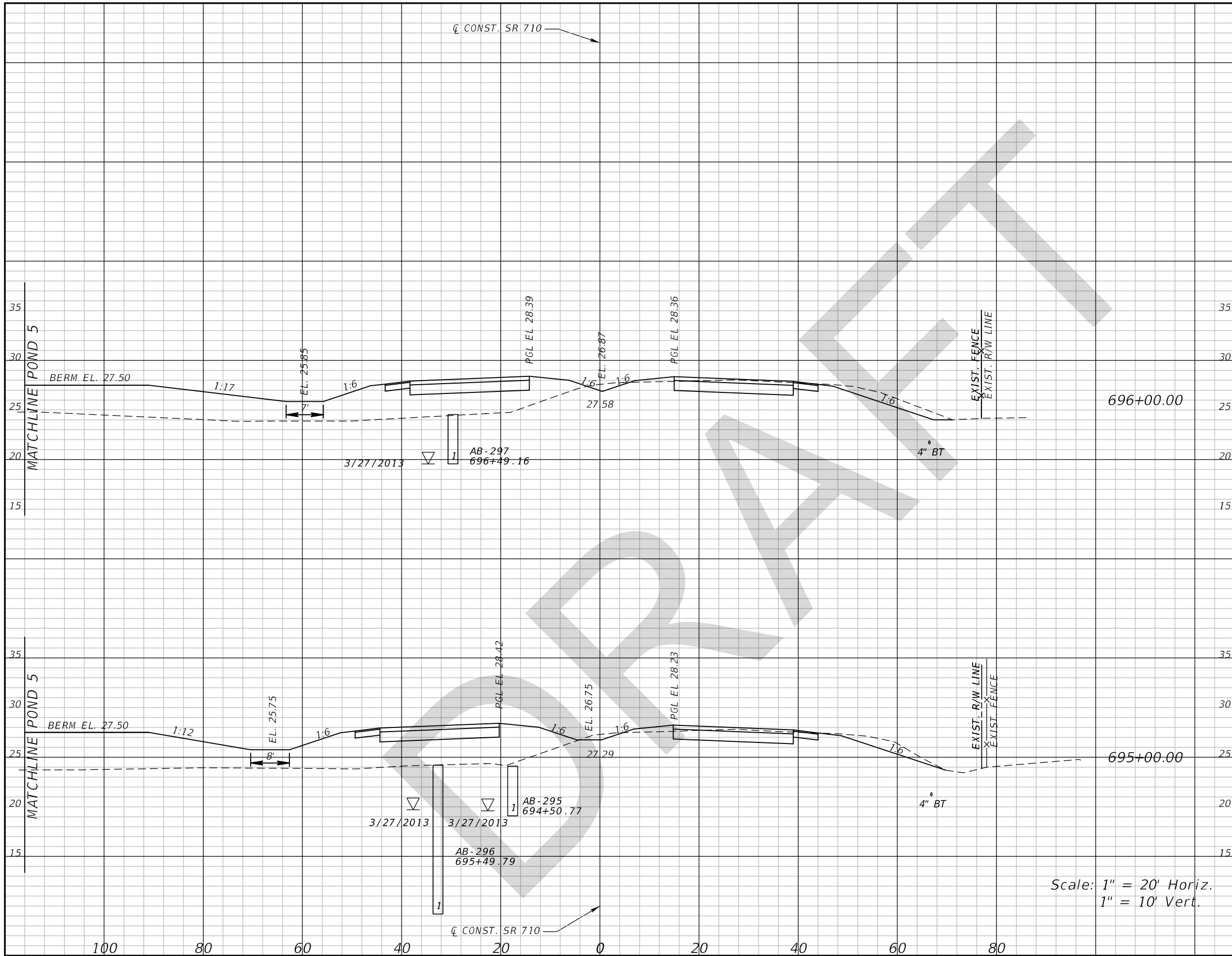
GEORGE E. KNOX, P.E.  
P.E. LICENSE NUMBER 82283  
WANTMAN GROUP, INC.  
2910 MAGUIRE ROAD, SUITE 2008  
OCOOEE, FL 34761  
CERTIFICATE OF AUTHORIZATION 6091

STATE OF FLORIDA DEPARTMENT OF TRANSPORTATION		
ROAD NO.	COUNTY	FINANCIAL PROJECT ID
SR 710	OKEECHOBEE	419344-3-52-01

**CROSS SECTIONS**

SHEET NO.  
**324**

THE OFFICIAL RECORD OF THIS SHEET IS THE ELECTRONIC FILE DIGITALLY SIGNED AND SEALED UNDER RULE 61G15-23.004, F.A.C.



Subsoil Exc.		Regular Exc.		Embankment	
A	V	A	V	A	V

Scale: 1" = 20' Horiz.  
1" = 10' Vert.

REVISIONS			
DATE	DESCRIPTION	DATE	DESCRIPTION

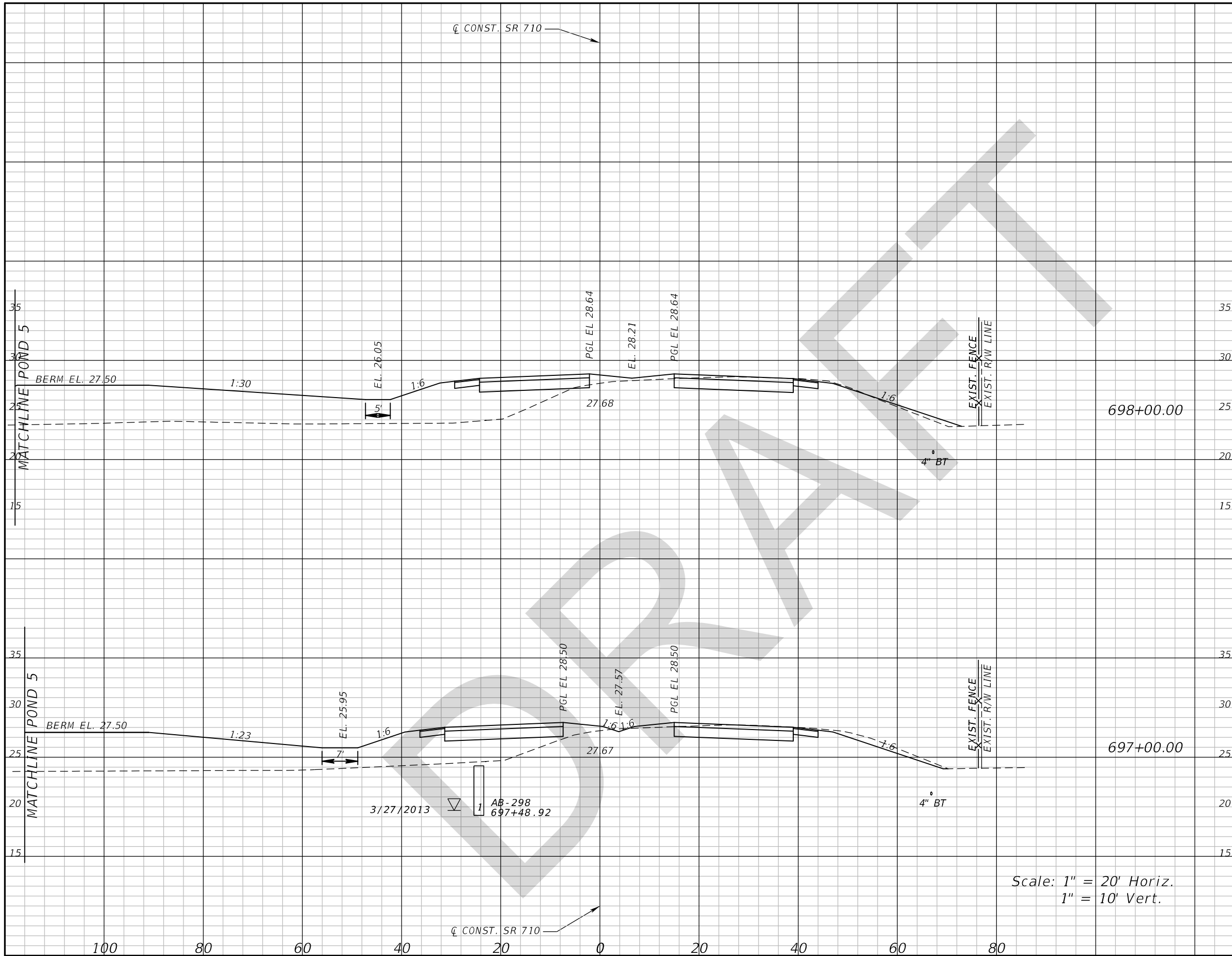
GEORGE E. KNOX, P.E.  
P.E. LICENSE NUMBER 82283  
WANTMAN GROUP, INC.  
2910 MAGUIRE ROAD, SUITE 2008  
OCOOEE, FL 34761  
CERTIFICATE OF AUTHORIZATION 6091

STATE OF FLORIDA DEPARTMENT OF TRANSPORTATION		
ROAD NO.	COUNTY	FINANCIAL PROJECT ID
SR 710	OKEECHOBEE	419344-3-52-01

**CROSS SECTIONS**

SHEET NO.  
**325**

THE OFFICIAL RECORD OF THIS SHEET IS THE ELECTRONIC FILE DIGITALLY SIGNED AND SEALED UNDER RULE 61G15-23.004, F.A.C.



Subsoil Exc.		Regular Exc.		Embankment	
A	V	A	V	A	V

Scale: 1" = 20' Horiz.  
1" = 10' Vert.

REVISIONS			
DATE	DESCRIPTION	DATE	DESCRIPTION

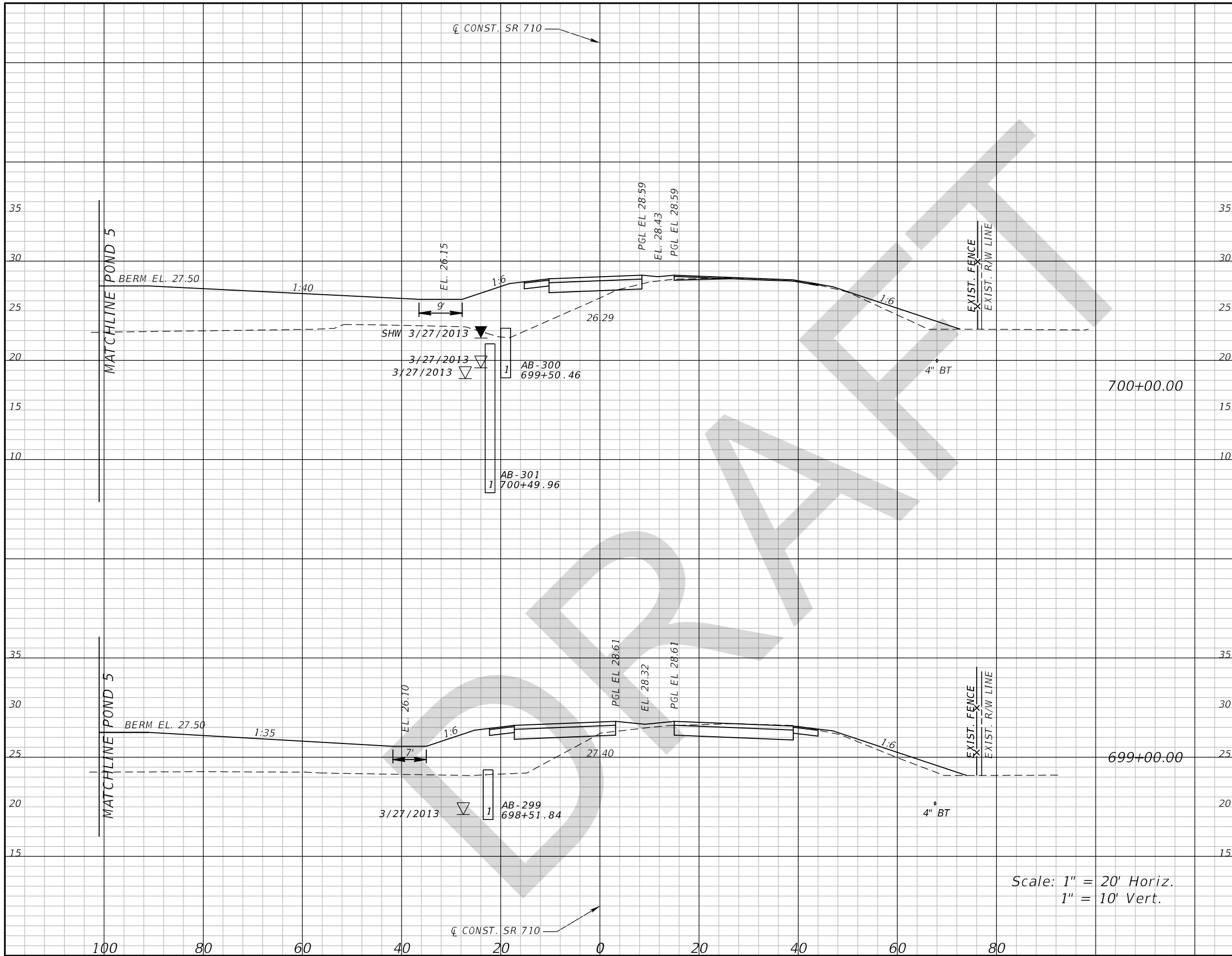
GEORGE E. KNOX, P.E.  
P.E. LICENSE NUMBER 82283  
WANTMAN GROUP, INC.  
2910 MAGUIRE ROAD, SUITE 2008  
OCOOEE, FL 34761  
CERTIFICATE OF AUTHORIZATION 6091

STATE OF FLORIDA DEPARTMENT OF TRANSPORTATION		
ROAD NO.	COUNTY	FINANCIAL PROJECT ID
SR 710	OKEECHOBEE	419344-3-52-01

**CROSS SECTIONS**

SHEET NO.  
**326**

THE OFFICIAL RECORD OF THIS SHEET IS THE ELECTRONIC FILE DIGITALLY SIGNED AND SEALED UNDER RULE 61G15-23.004, F.A.C.



Subsoil Exc.		Regular Exc.		Embankment	
A	V	A	V	A	V

Scale: 1" = 20' Horiz.  
1" = 10' Vert.

REVISIONS			
DATE	DESCRIPTION	DATE	DESCRIPTION

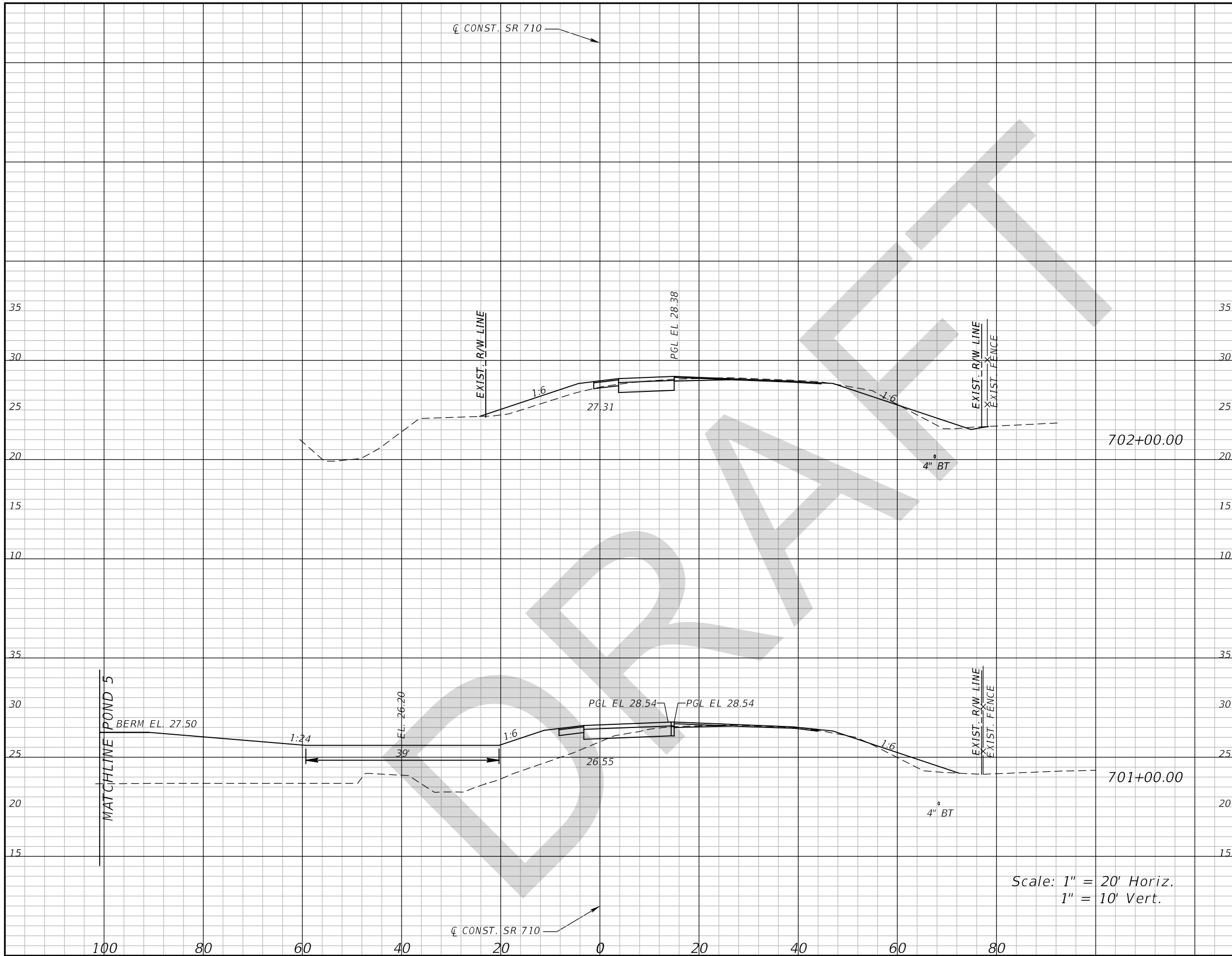
GEORGE E. KNOX, P.E.  
P.E. LICENSE NUMBER 82283  
WANTMAN GROUP, INC.  
2910 MAGUIRE ROAD, SUITE 2008  
OCOOEE, FL 34761  
CERTIFICATE OF AUTHORIZATION 6091

STATE OF FLORIDA DEPARTMENT OF TRANSPORTATION		
ROAD NO.	COUNTY	FINANCIAL PROJECT ID
SR 710	OKEECHOBEE	419344-3-52-01

**CROSS SECTIONS**

SHEET NO.  
**327**

THE OFFICIAL RECORD OF THIS SHEET IS THE ELECTRONIC FILE DIGITALLY SIGNED AND SEALED UNDER RULE 61G15-23.004, F.A.C.



Scale: 1" = 20' Horiz.  
1" = 10' Vert.

Subsoil Exc.		Regular Exc.		Embankment	
A	V	A	V	A	V

REVISIONS			
DATE	DESCRIPTION	DATE	DESCRIPTION

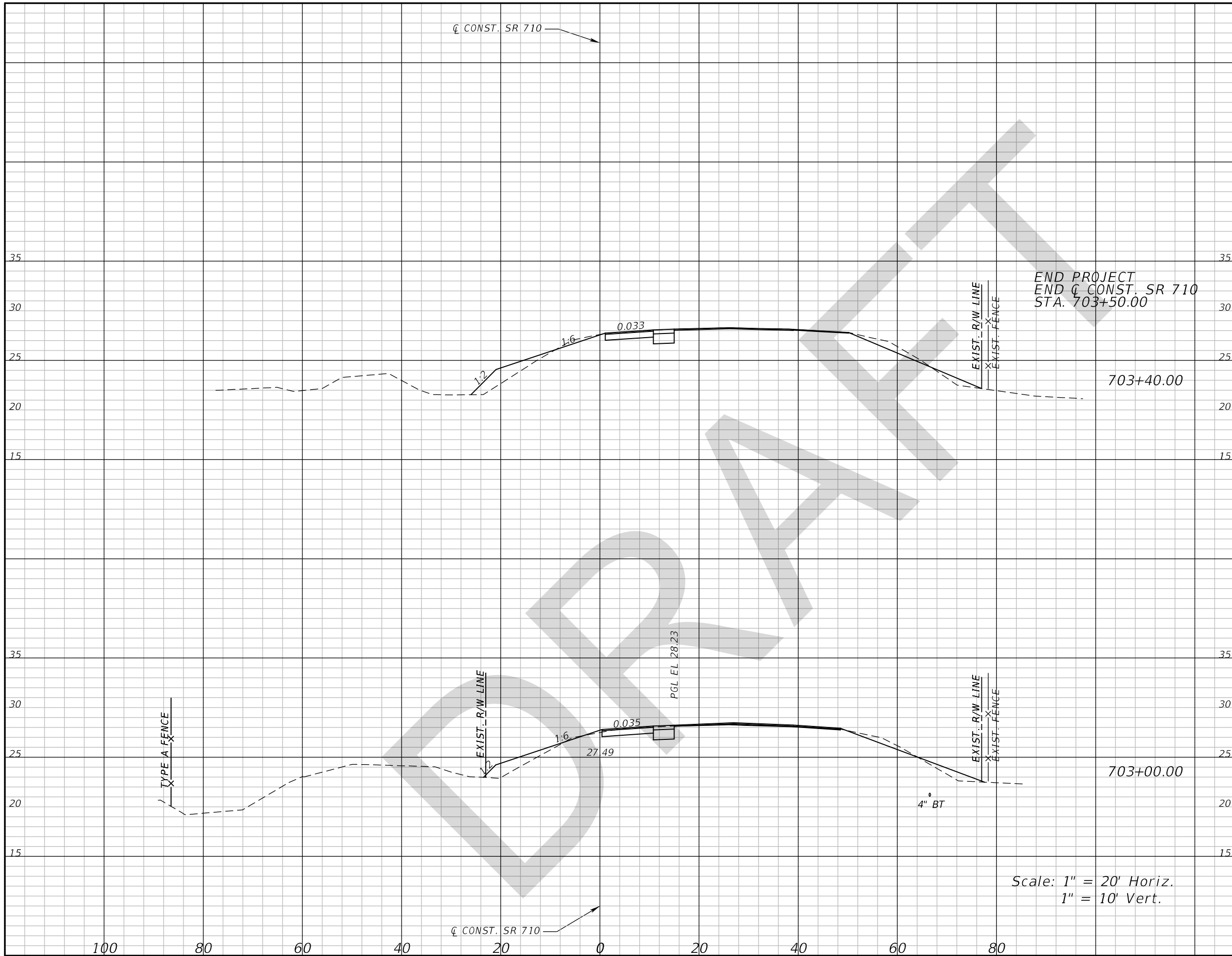
GEORGE E. KNOX, P.E.  
P.E. LICENSE NUMBER 82283  
WANTMAN GROUP, INC.  
2910 MAGUIRE ROAD, SUITE 2008  
OCOOEE, FL 34761  
CERTIFICATE OF AUTHORIZATION 6091

STATE OF FLORIDA DEPARTMENT OF TRANSPORTATION		
ROAD NO.	COUNTY	FINANCIAL PROJECT ID
SR 710	OKEECHOBEE	419344-3-52-01

**CROSS SECTIONS**

SHEET NO.  
**328**

THE OFFICIAL RECORD OF THIS SHEET IS THE ELECTRONIC FILE DIGITALLY SIGNED AND SEALED UNDER RULE 61G15-23.004, F.A.C.



Subsoil Exc.		Regular Exc.		Embankment	
A	V	A	V	A	V

REVISIONS			
DATE	DESCRIPTION	DATE	DESCRIPTION

GEORGE E. KNOX, P.E.  
P.E. LICENSE NUMBER 82283  
WANTMAN GROUP, INC.  
2910 MAGUIRE ROAD, SUITE 2008  
OCOCHEE, FL 34761  
CERTIFICATE OF AUTHORIZATION 6091

STATE OF FLORIDA DEPARTMENT OF TRANSPORTATION		
ROAD NO.	COUNTY	FINANCIAL PROJECT ID
SR 710	OKEECHOBEE	419344-3-52-01

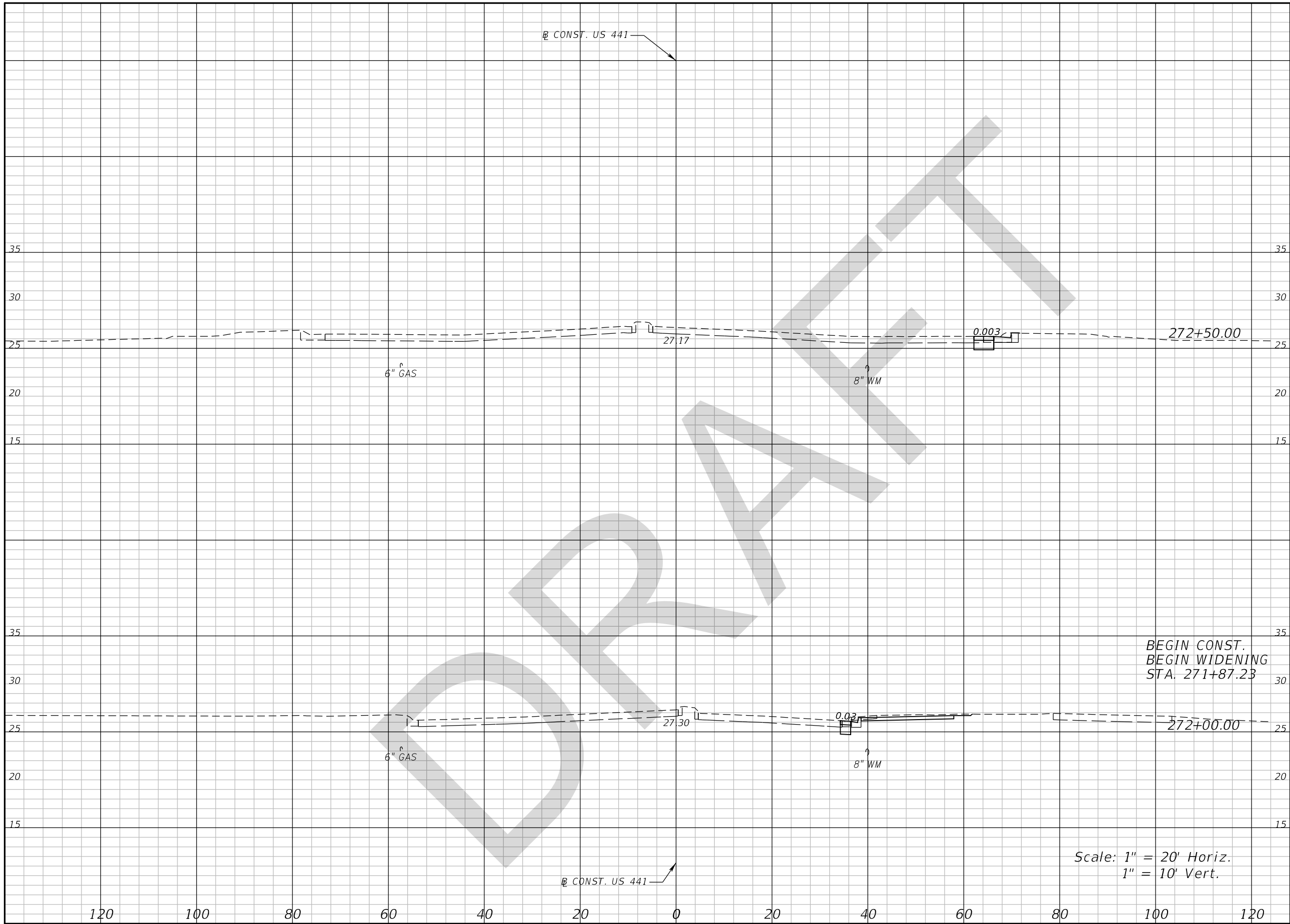
**CROSS SECTIONS**

SHEET NO.  
**329**

Scale: 1" = 20' Horiz.  
1" = 10' Vert.

THE OFFICIAL RECORD OF THIS SHEET IS THE ELECTRONIC FILE DIGITALLY SIGNED AND SEALED UNDER RULE 61G15-23.004, F.A.C.





Regular Exc.		Embankment	
A	V	A	V

BEGIN CONST.  
BEGIN WIDENING  
STA. 271+87.23

Scale: 1" = 20' Horiz.  
1" = 10' Vert.

REVISIONS			
DATE	DESCRIPTION	DATE	DESCRIPTION

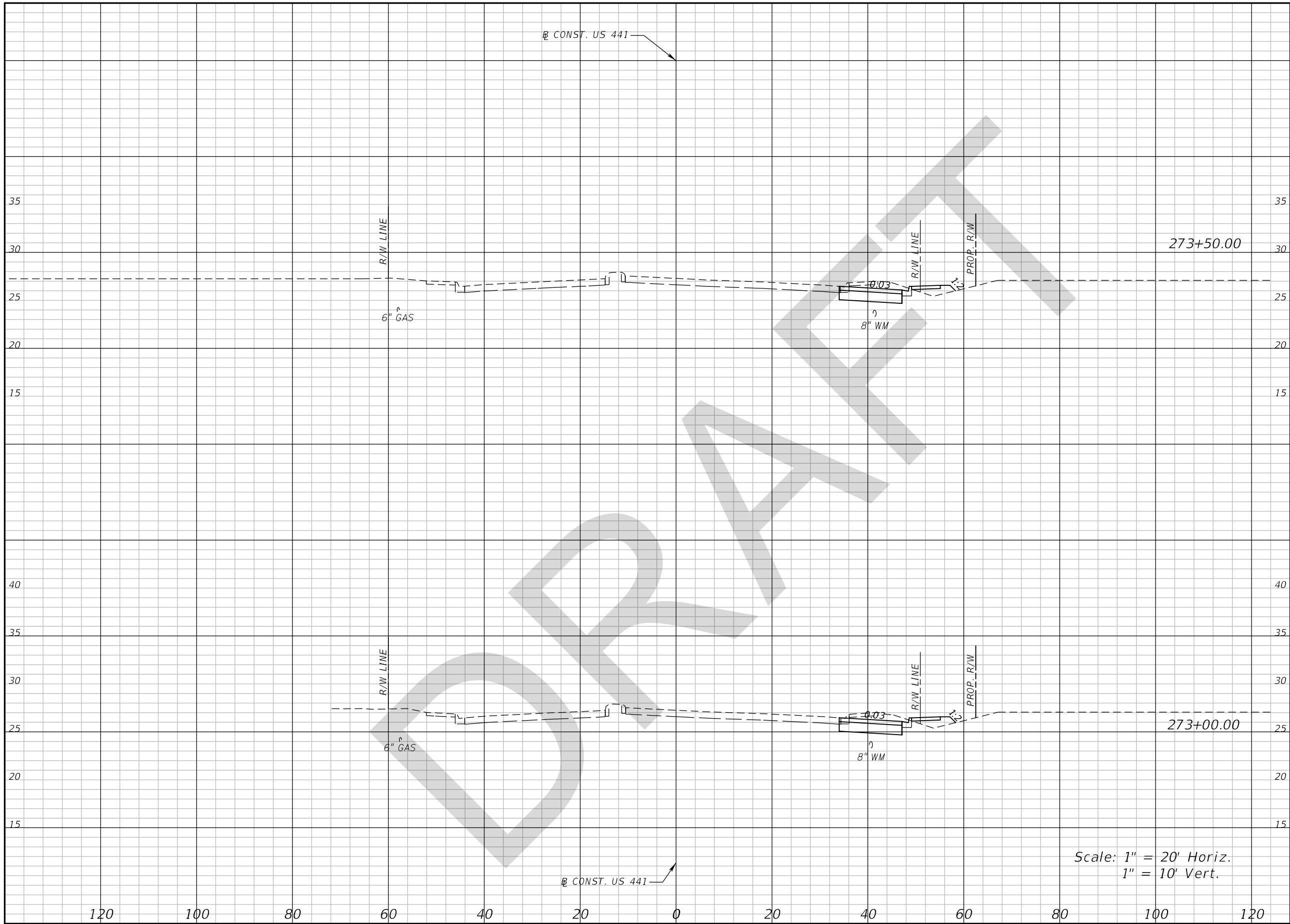
GEORGE E. KNOX, P.E.  
P.E. LICENSE NUMBER 82283  
WANTMAN GROUP, INC.  
2910 MAGUIRE ROAD, SUITE 2008  
OCOOEE, FL 34761  
CERTIFICATE OF AUTHORIZATION 6091

STATE OF FLORIDA DEPARTMENT OF TRANSPORTATION		
ROAD NO.	COUNTY	FINANCIAL PROJECT ID
SR 710	OKEECHOBEE	419344-3-52-01

**CROSS SECTIONS**  
**US 441**

SHEET NO.  
**330**

THE OFFICIAL RECORD OF THIS SHEET IS THE ELECTRONIC FILE DIGITALLY SIGNED AND SEALED UNDER RULE 61G15-23.004, F.A.C.



Regular		Exc.		Embankment	
A	V	A	V	A	V

Scale: 1" = 20' Horiz.  
1" = 10' Vert.

REVISIONS			
DATE	DESCRIPTION	DATE	DESCRIPTION

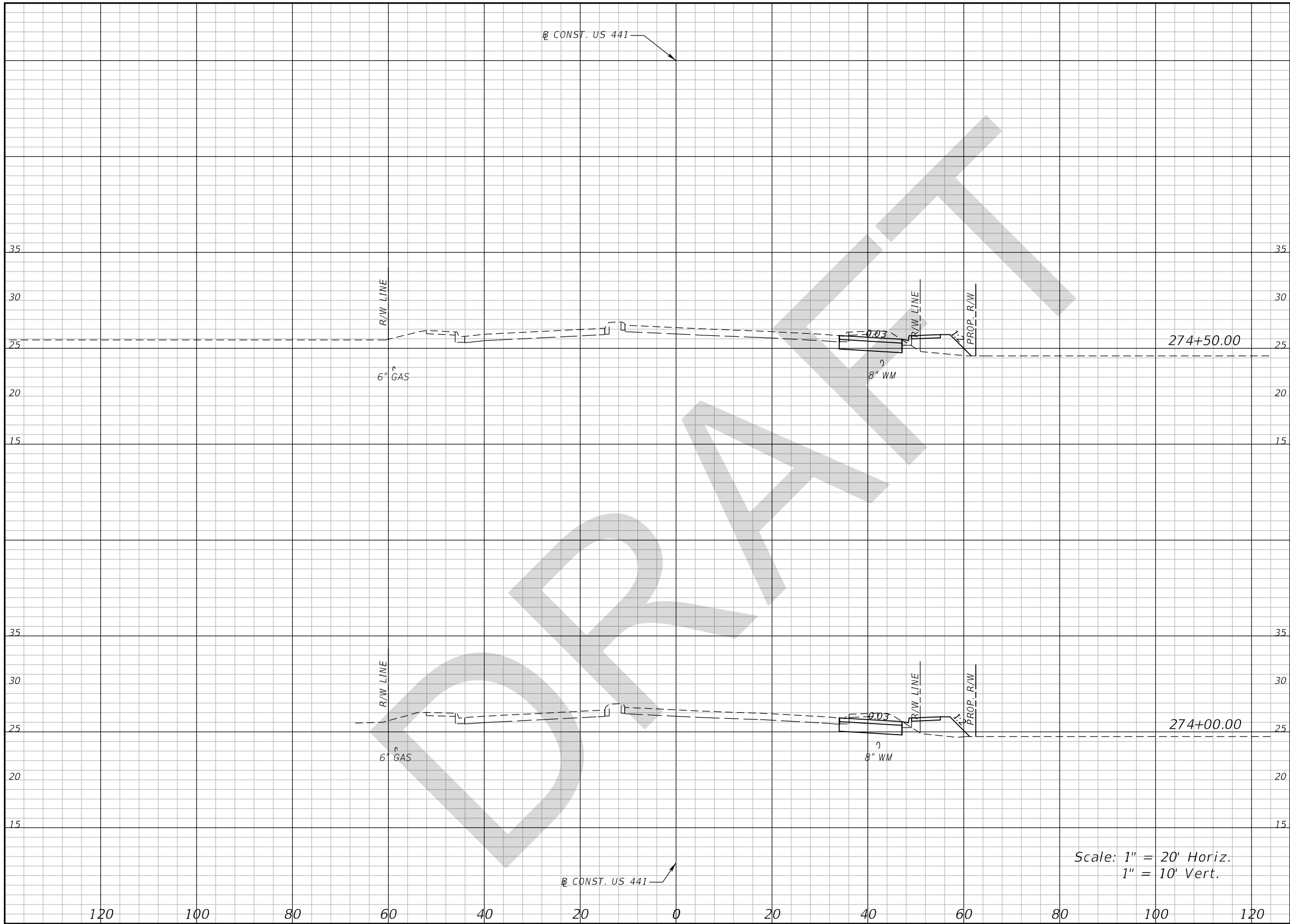
GEORGE E. KNOX, P.E.  
P.E. LICENSE NUMBER 82283  
WANTMAN GROUP, INC.  
2910 MAGUIRE ROAD, SUITE 2008  
OCOOEE, FL 34761  
CERTIFICATE OF AUTHORIZATION 6091

STATE OF FLORIDA DEPARTMENT OF TRANSPORTATION		
ROAD NO.	COUNTY	FINANCIAL PROJECT ID
SR 710	OKEECHOBEE	419344-3-52-01

**CROSS SECTIONS**  
**US 441**

SHEET NO.  
**331**

THE OFFICIAL RECORD OF THIS SHEET IS THE ELECTRONIC FILE DIGITALLY SIGNED AND SEALED UNDER RULE 61G15-23.004, F.A.C.



CONST. US 441

R/W LINE

6" GAS

0.03

8" WM

R/W LINE

PROP. R/W

274+50.00

R/W LINE

6" GAS

0.03

8" WM

R/W LINE

PROP. R/W

274+00.00

CONST. US 441

Scale: 1" = 20' Horiz.  
1" = 10' Vert.

Regular		Exc.		Embankment	
A	V	A	V	A	V

REVISIONS			
DATE	DESCRIPTION	DATE	DESCRIPTION

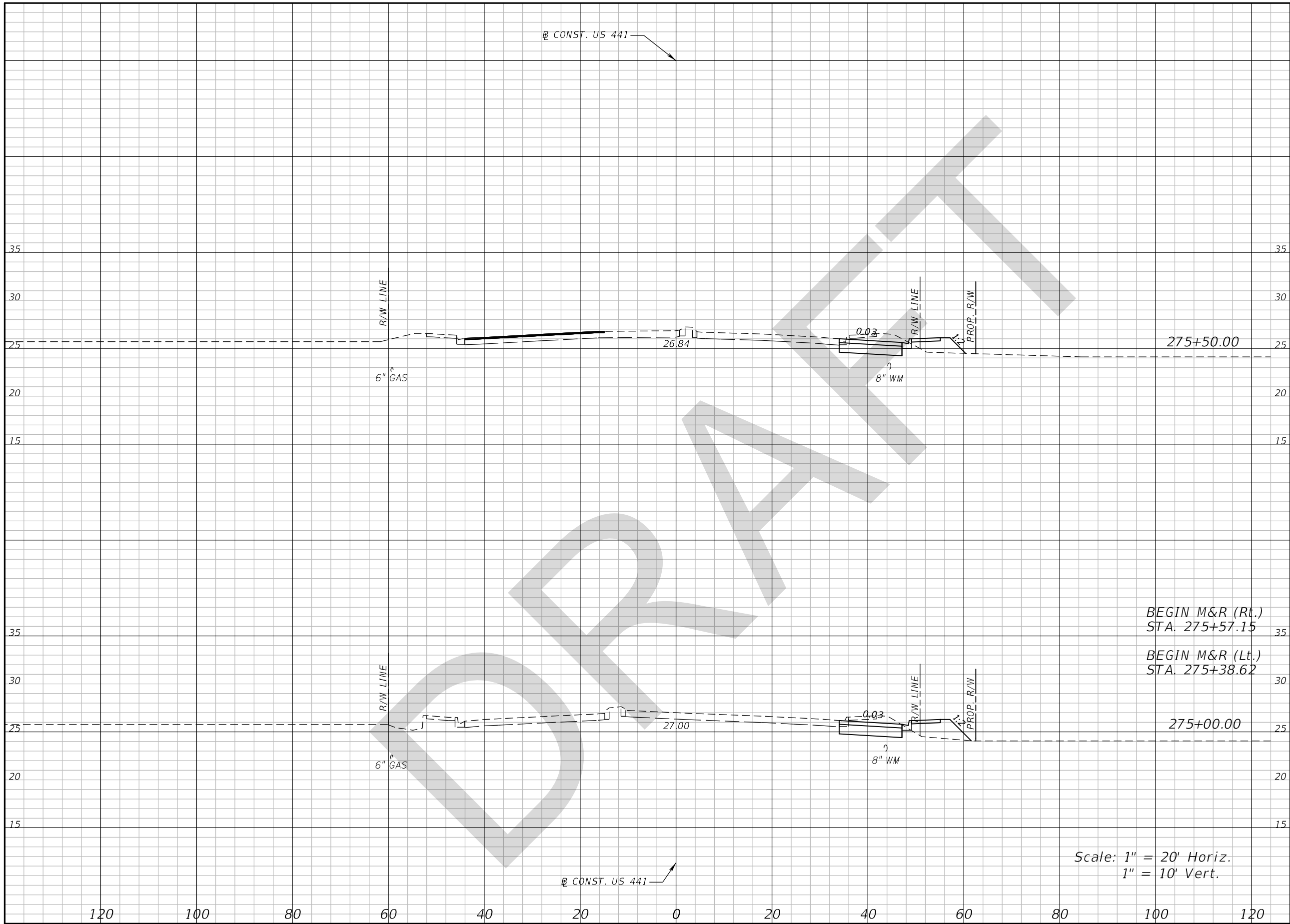
GEORGE E. KNOX, P.E.  
P.E. LICENSE NUMBER 82283  
WANTMAN GROUP, INC.  
2910 MAGUIRE ROAD, SUITE 2008  
OCOOEE, FL 34761  
CERTIFICATE OF AUTHORIZATION 6091

STATE OF FLORIDA DEPARTMENT OF TRANSPORTATION		
ROAD NO.	COUNTY	FINANCIAL PROJECT ID
SR 710	OKEECHOBEE	419344-3-52-01

**CROSS SECTIONS**  
**US 441**

SHEET NO.  
**332**

THE OFFICIAL RECORD OF THIS SHEET IS THE ELECTRONIC FILE DIGITALLY SIGNED AND SEALED UNDER RULE 61G15-23.004, F.A.C.



Regular		Exc.		Embankment	
A	V	A	V	A	V

BEGIN M&R (Rt.)  
STA. 275+57.15

BEGIN M&R (Lt.)  
STA. 275+38.62

Scale: 1" = 20' Horiz.  
1" = 10' Vert.

REVISIONS			
DATE	DESCRIPTION	DATE	DESCRIPTION

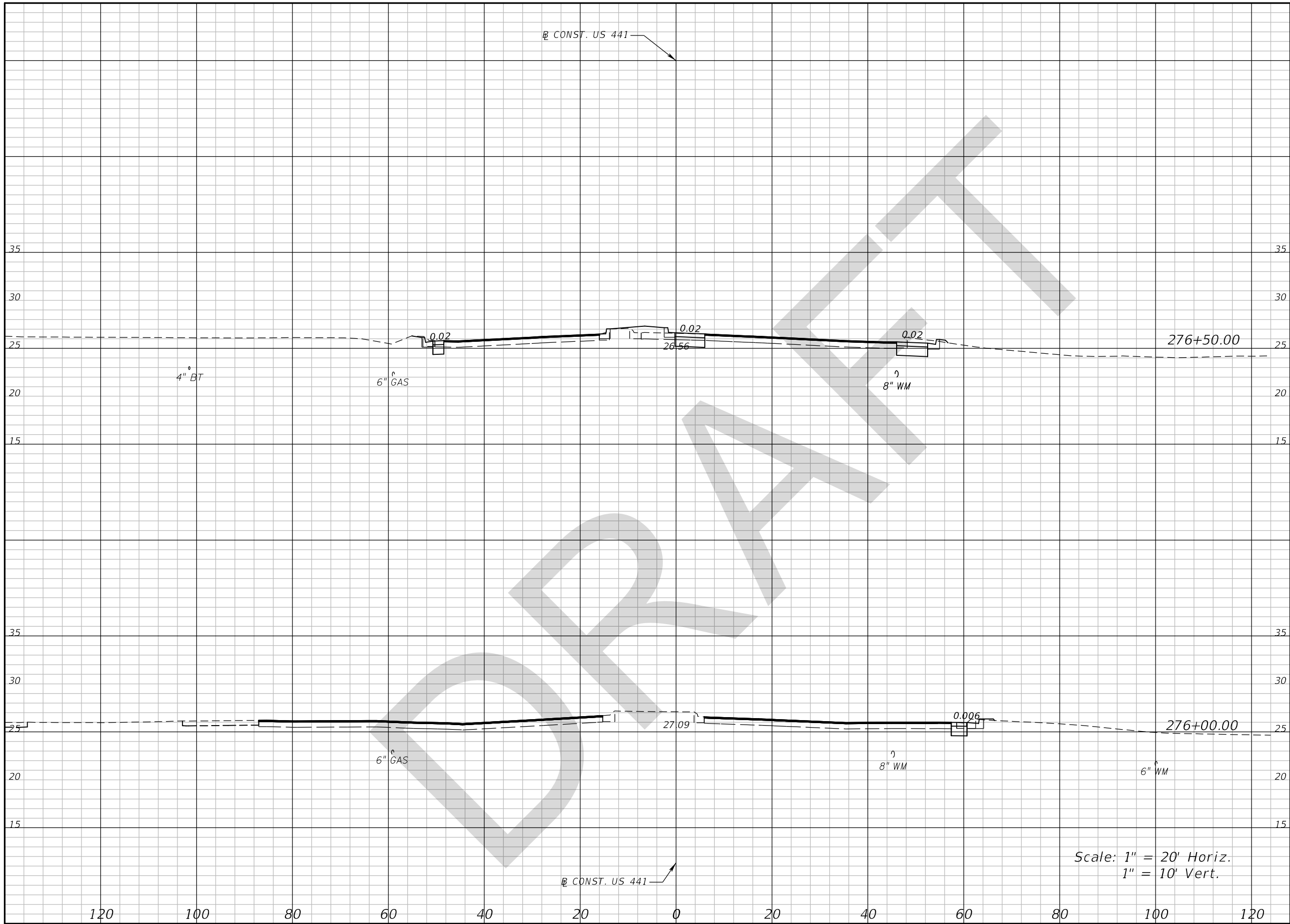
GEORGE E. KNOX, P.E.  
P.E. LICENSE NUMBER 82283  
WANTMAN GROUP, INC.  
2910 MAGUIRE ROAD, SUITE 2008  
OCOOEE, FL 34761  
CERTIFICATE OF AUTHORIZATION 6091

STATE OF FLORIDA DEPARTMENT OF TRANSPORTATION		
ROAD NO.	COUNTY	FINANCIAL PROJECT ID
SR 710	OKEECHOBEE	419344-3-52-01

**CROSS SECTIONS**  
**US 441**

SHEET NO.  
**333**

THE OFFICIAL RECORD OF THIS SHEET IS THE ELECTRONIC FILE DIGITALLY SIGNED AND SEALED UNDER RULE 61G15-23.004, F.A.C.



Regular Exc.		Embankment	
A	V	A	V

Scale: 1" = 20' Horiz.  
1" = 10' Vert.

REVISIONS			
DATE	DESCRIPTION	DATE	DESCRIPTION

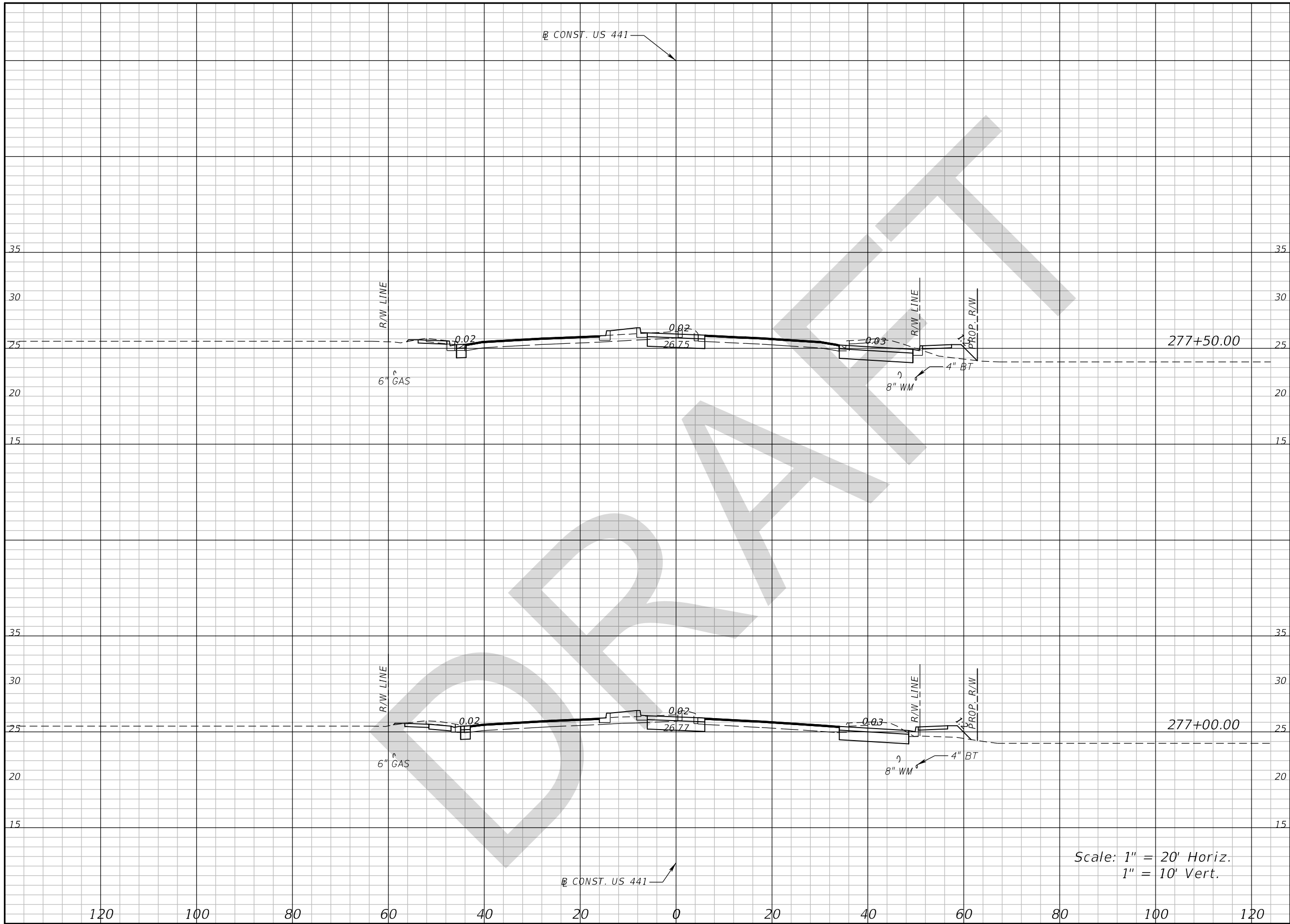
GEORGE E. KNOX, P.E.  
P.E. LICENSE NUMBER 82283  
WANTMAN GROUP, INC.  
2910 MAGUIRE ROAD, SUITE 2008  
OCOOEE, FL 34761  
CERTIFICATE OF AUTHORIZATION 6091

STATE OF FLORIDA DEPARTMENT OF TRANSPORTATION		
ROAD NO.	COUNTY	FINANCIAL PROJECT ID
SR 710	OKEECHOBEE	419344-3-52-01

**CROSS SECTIONS**  
**US 441**

SHEET NO.  
**334**

THE OFFICIAL RECORD OF THIS SHEET IS THE ELECTRONIC FILE DIGITALLY SIGNED AND SEALED UNDER RULE 61G15-23.004, F.A.C.



Regular		Exc.		Embankment	
A	V	A	V	A	V

Scale: 1" = 20' Horiz.  
1" = 10' Vert.

REVISIONS			
DATE	DESCRIPTION	DATE	DESCRIPTION

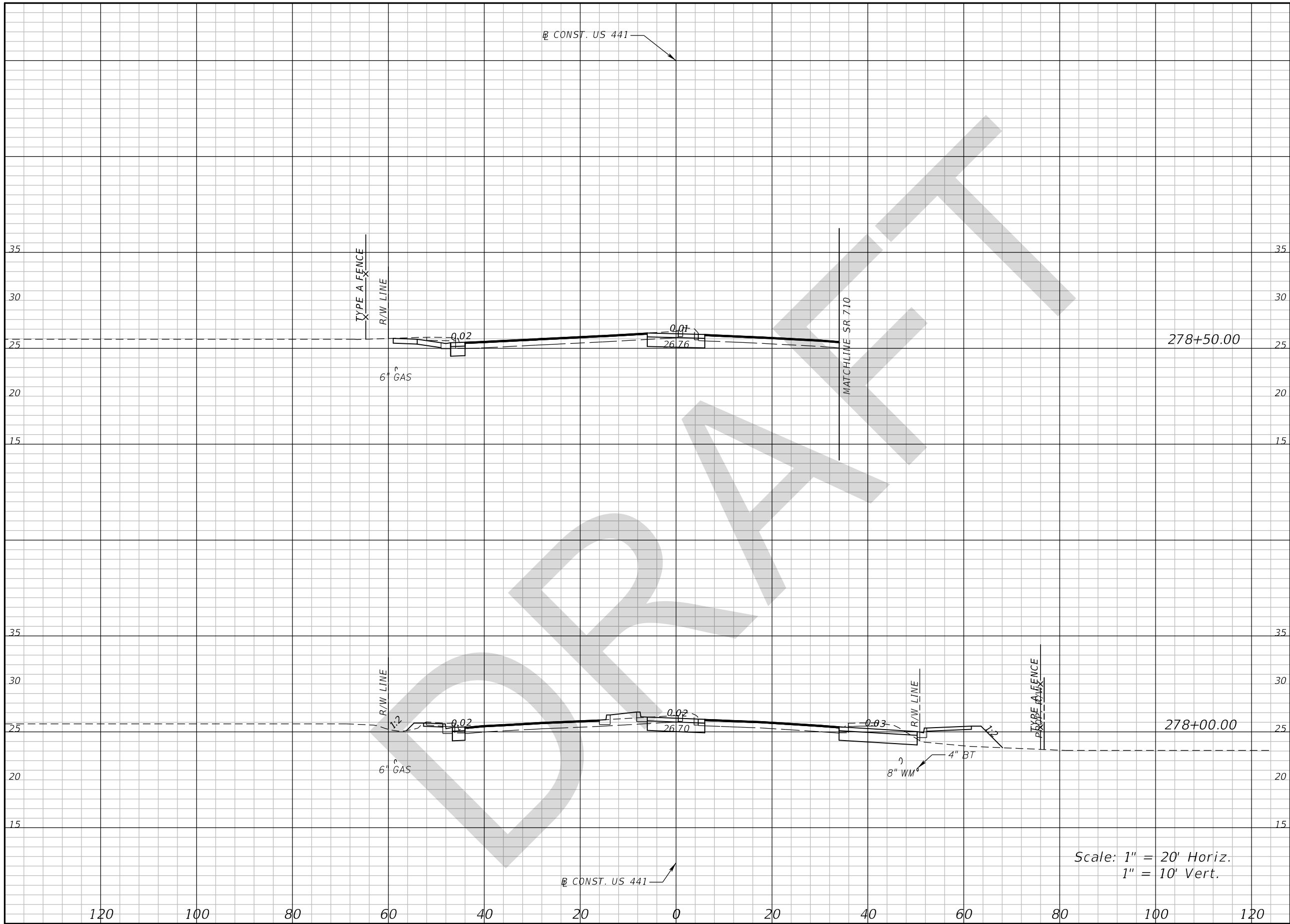
GEORGE E. KNOX, P.E.  
P.E. LICENSE NUMBER 82283  
WANTMAN GROUP, INC.  
2910 MAGUIRE ROAD, SUITE 2008  
OCOOEE, FL 34761  
CERTIFICATE OF AUTHORIZATION 6091

STATE OF FLORIDA DEPARTMENT OF TRANSPORTATION		
ROAD NO.	COUNTY	FINANCIAL PROJECT ID
SR 710	OKEECHOBEE	419344-3-52-01

**CROSS SECTIONS**  
**US 441**

SHEET NO.  
**335**

THE OFFICIAL RECORD OF THIS SHEET IS THE ELECTRONIC FILE DIGITALLY SIGNED AND SEALED UNDER RULE 61G15-23.004, F.A.C.



Regular		Exc.		Embankment	
A	V	A	V	A	V

Scale: 1" = 20' Horiz.  
1" = 10' Vert.

REVISIONS			
DATE	DESCRIPTION	DATE	DESCRIPTION

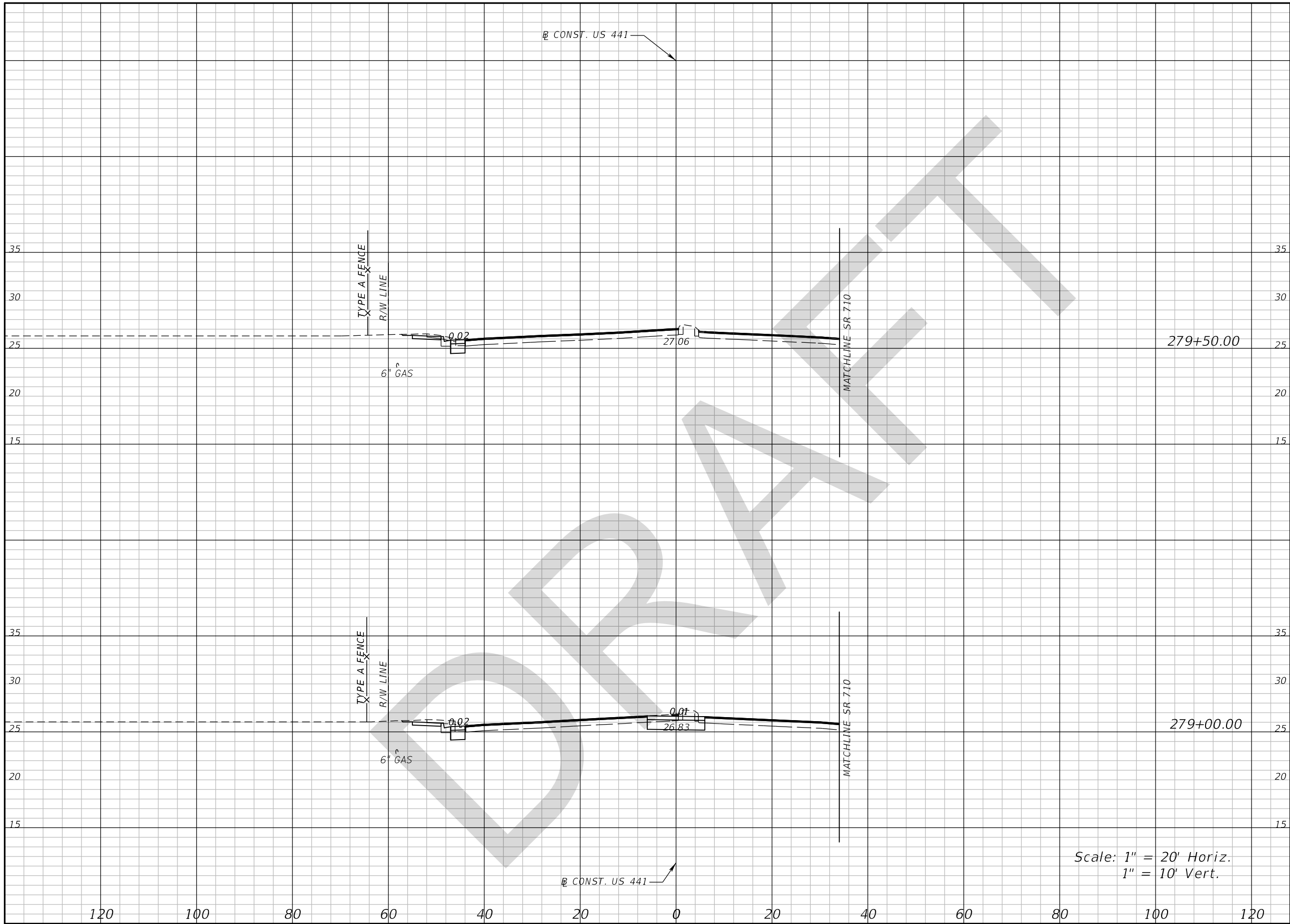
GEORGE E. KNOX, P.E.  
P.E. LICENSE NUMBER 82283  
WANTMAN GROUP, INC.  
2910 MAGUIRE ROAD, SUITE 2008  
OCOOEE, FL 34761  
CERTIFICATE OF AUTHORIZATION 6091

STATE OF FLORIDA DEPARTMENT OF TRANSPORTATION		
ROAD NO.	COUNTY	FINANCIAL PROJECT ID
SR 710	OKEECHOBEE	419344-3-52-01

**CROSS SECTIONS**  
**US 441**

SHEET NO.  
**336**

THE OFFICIAL RECORD OF THIS SHEET IS THE ELECTRONIC FILE DIGITALLY SIGNED AND SEALED UNDER RULE 61G15-23.004, F.A.C.



CONST. US 441

TYPE A FENCE  
R/W LINE

6" GAS

MATCHLINE SR 710

TYPE A FENCE  
R/W LINE

6" GAS

MATCHLINE SR 710

CONST. US 441

279+50.00

279+00.00

Scale: 1" = 20' Horiz.  
1" = 10' Vert.

Regular		Exc.		Embankment	
A	V	A	V	A	V

REVISIONS			
DATE	DESCRIPTION	DATE	DESCRIPTION

GEORGE E. KNOX, P.E.  
P.E. LICENSE NUMBER 82283  
WANTMAN GROUP, INC.  
2910 MAGUIRE ROAD, SUITE 2008  
OCOOEE, FL 34761  
CERTIFICATE OF AUTHORIZATION 6091

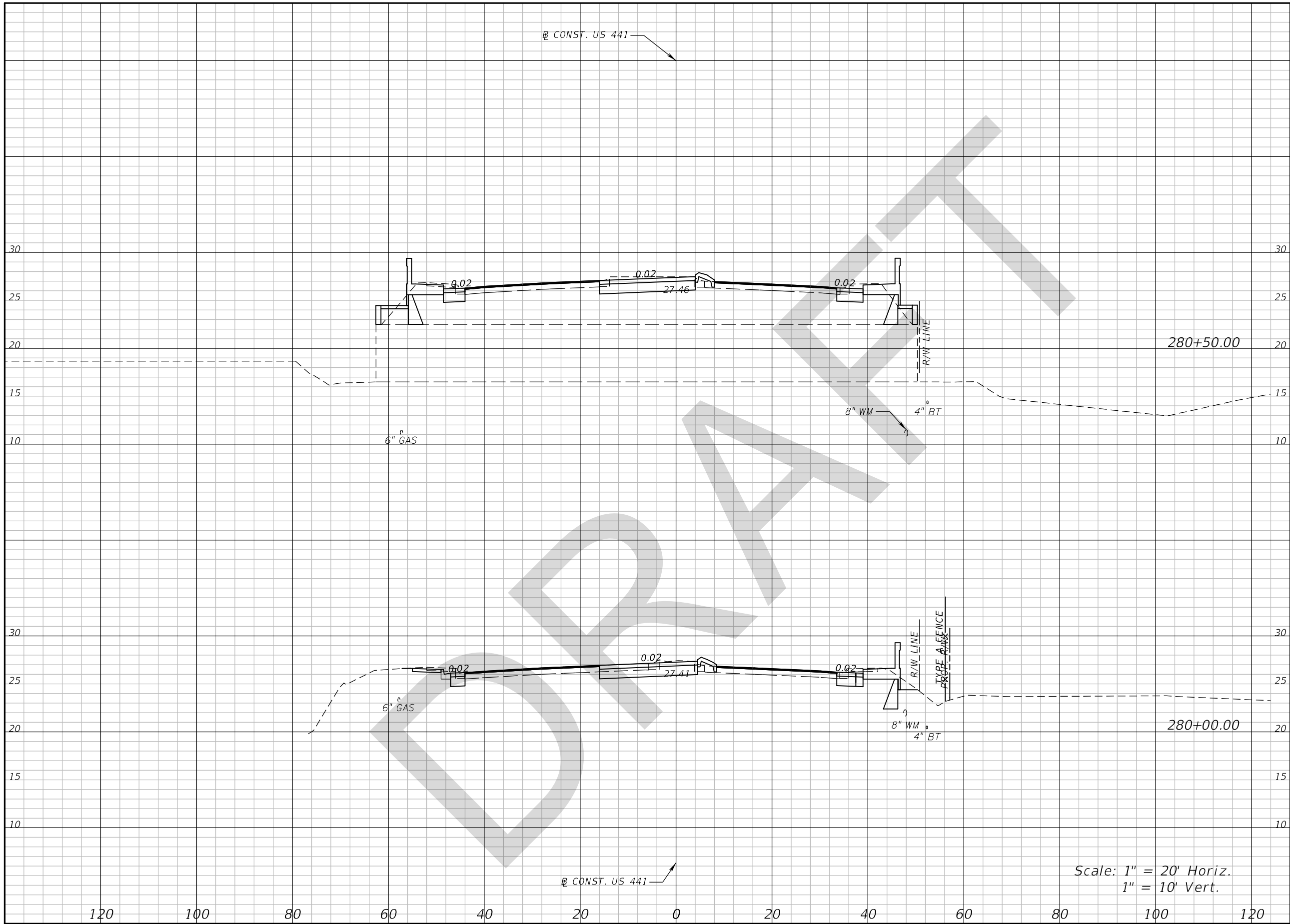
STATE OF FLORIDA DEPARTMENT OF TRANSPORTATION		
ROAD NO.	COUNTY	FINANCIAL PROJECT ID
SR 710	OKEECHOBEE	419344-3-52-01

**CROSS SECTIONS**  
**US 441**

SHEET NO.  
**337**

THE OFFICIAL RECORD OF THIS SHEET IS THE ELECTRONIC FILE DIGITALLY SIGNED AND SEALED UNDER RULE 61G15-23.004, F.A.C.





Regular		Exc.		Embankment	
A	V	A	V	A	V

REVISIONS			
DATE	DESCRIPTION	DATE	DESCRIPTION

GEORGE E. KNOX, P.E.  
 P.E. LICENSE NUMBER 82283  
 WANTMAN GROUP, INC.  
 2910 MAGUIRE ROAD, SUITE 2008  
 OCOEE, FL 34761  
 CERTIFICATE OF AUTHORIZATION 6091

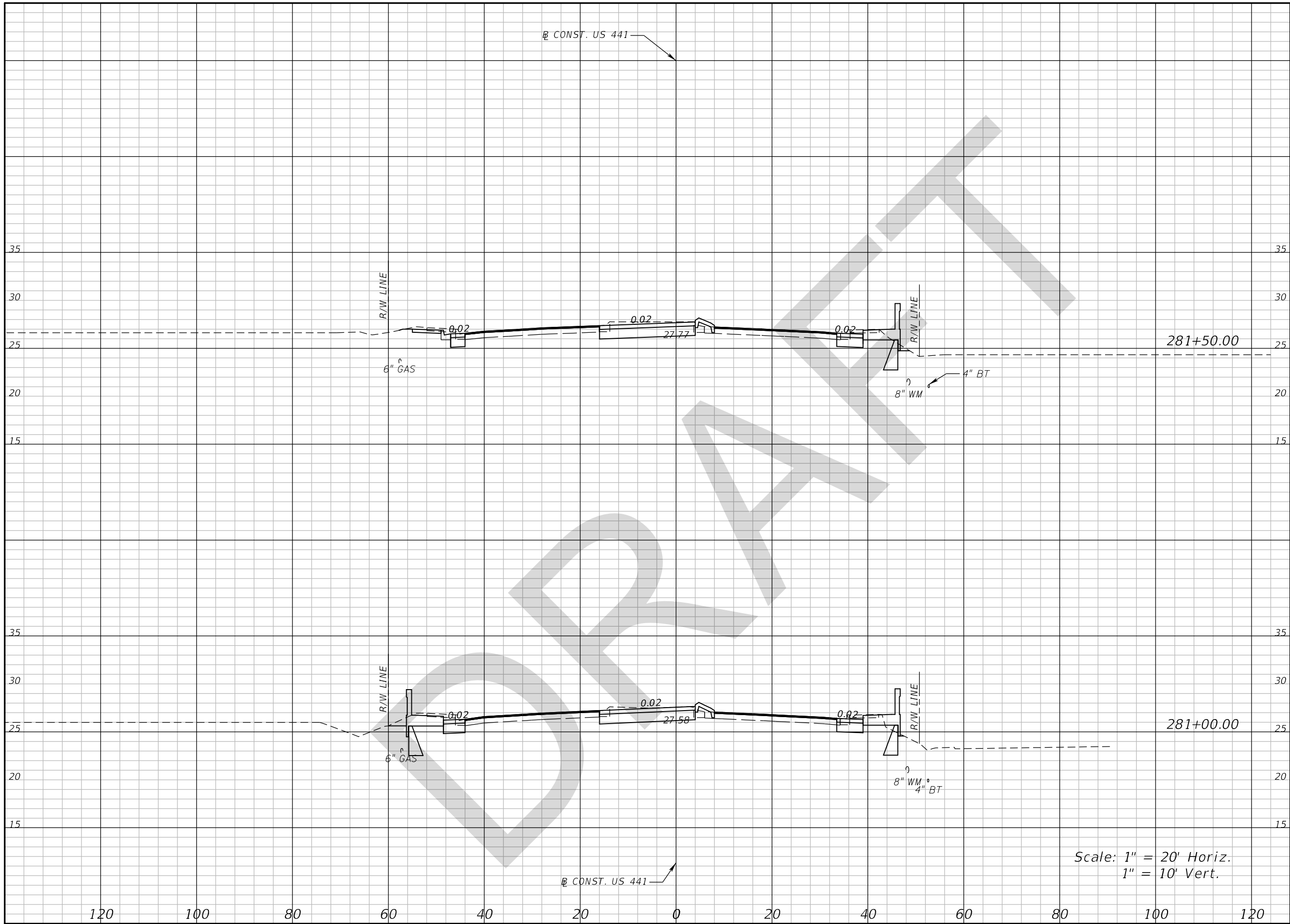
STATE OF FLORIDA DEPARTMENT OF TRANSPORTATION		
ROAD NO.	COUNTY	FINANCIAL PROJECT ID
SR 710	OKEECHOBEE	419344-3-52-01

**CROSS SECTIONS**  
**US 441**

SHEET  
 NO.  
**338**

Scale: 1" = 20' Horiz.  
 1" = 10' Vert.

THE OFFICIAL RECORD OF THIS SHEET IS THE ELECTRONIC FILE DIGITALLY SIGNED AND SEALED UNDER RULE 61G15-23.004, F.A.C.



Regular		Exc.		Embankment	
A	V	A	V	A	V

Scale: 1" = 20' Horiz.  
1" = 10' Vert.

REVISIONS			
DATE	DESCRIPTION	DATE	DESCRIPTION

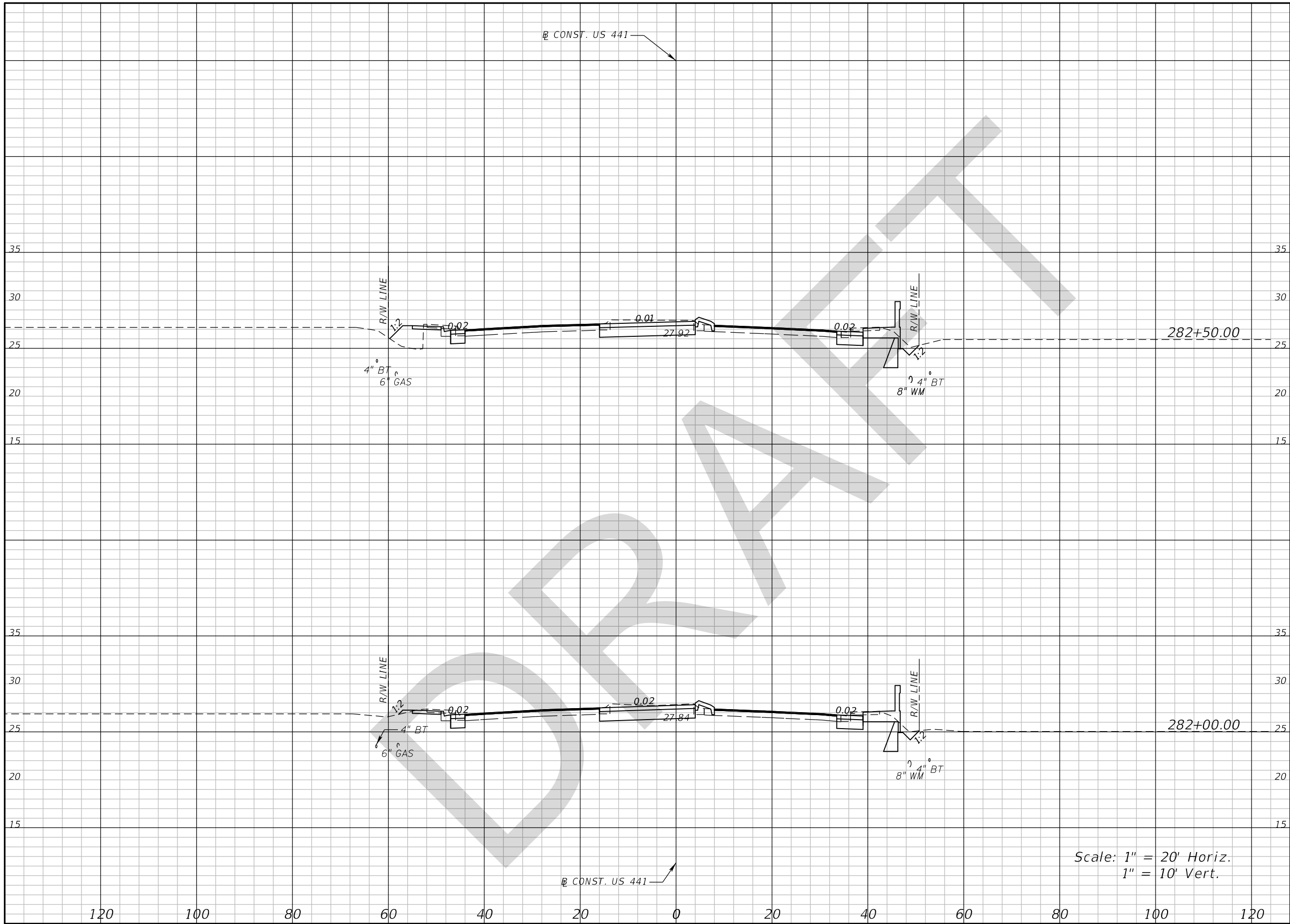
GEORGE E. KNOX, P.E.  
P.E. LICENSE NUMBER 82283  
WANTMAN GROUP, INC.  
2910 MAGUIRE ROAD, SUITE 2008  
OCOOEE, FL 34761  
CERTIFICATE OF AUTHORIZATION 6091

STATE OF FLORIDA DEPARTMENT OF TRANSPORTATION		
ROAD NO.	COUNTY	FINANCIAL PROJECT ID
SR 710	OKEECHOBEE	419344-3-52-01

**CROSS SECTIONS**  
**US 441**

SHEET NO.  
**339**

THE OFFICIAL RECORD OF THIS SHEET IS THE ELECTRONIC FILE DIGITALLY SIGNED AND SEALED UNDER RULE 61G15-23.004, F.A.C.



Regular Exc.		Embankment	
A	V	A	V

CONST. US 441

282+50.00

282+00.00

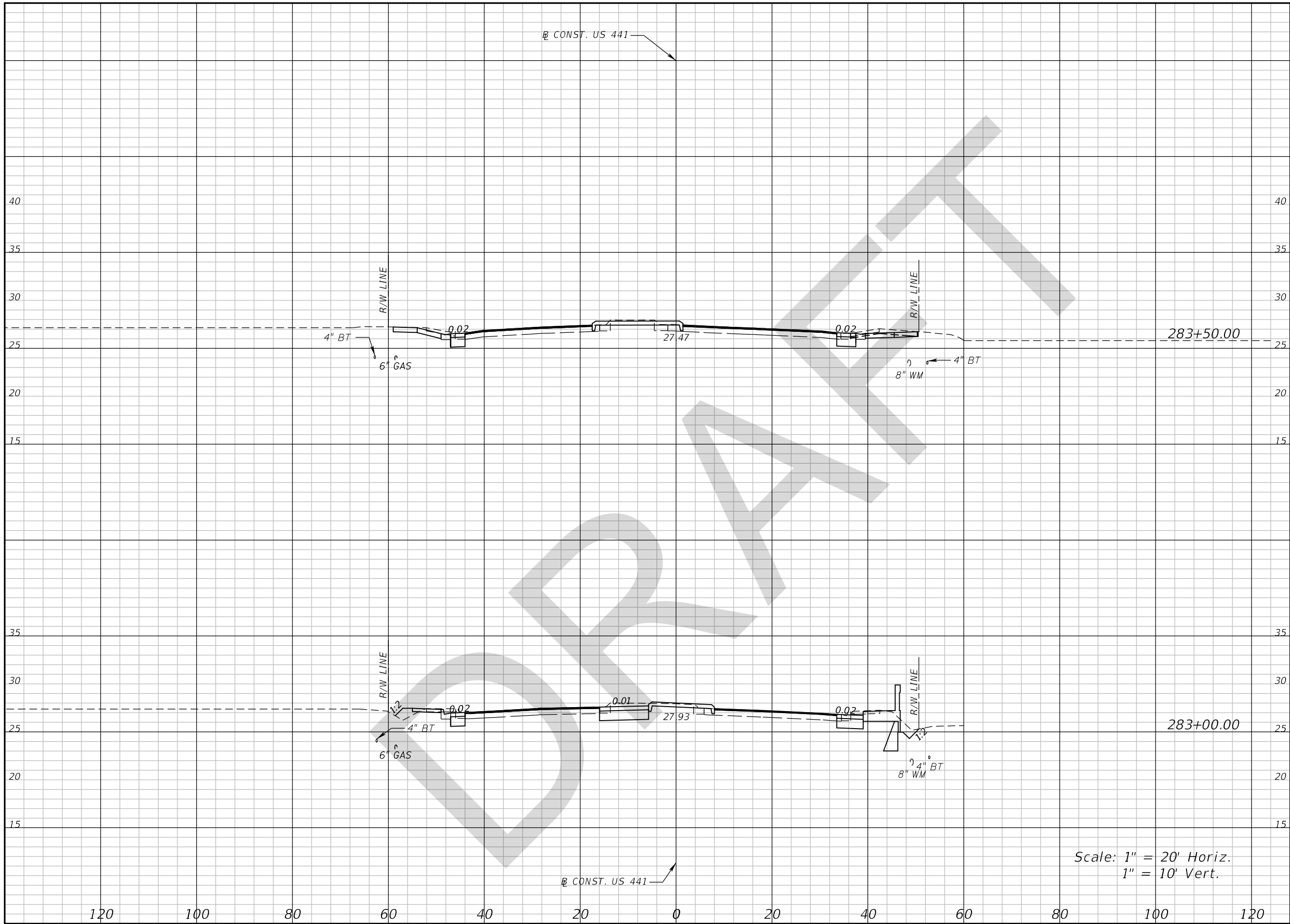
CONST. US 441

Scale: 1" = 20' Horiz.  
1" = 10' Vert.

120 100 80 60 40 20 0 20 40 60 80 100 120

REVISIONS				GEORGE E. KNOX, P.E. P.E. LICENSE NUMBER 82283 WANTMAN GROUP, INC. 2910 MAGUIRE ROAD, SUITE 2008 OCOEE, FL 34761 CERTIFICATE OF AUTHORIZATION 6091	STATE OF FLORIDA DEPARTMENT OF TRANSPORTATION			<b>CROSS SECTIONS</b> <b>US 441</b>	SHEET NO.
DATE	DESCRIPTION	DATE	DESCRIPTION		ROAD NO.	COUNTY	FINANCIAL PROJECT ID		
					SR 710	OKEECHOBEE	419344-3-52-01		340

THE OFFICIAL RECORD OF THIS SHEET IS THE ELECTRONIC FILE DIGITALLY SIGNED AND SEALED UNDER RULE 61G15-23.004, F.A.C.



Regular		Exc.		Embankment	
A	V	A	V	A	V

Scale: 1" = 20' Horiz.  
1" = 10' Vert.

REVISIONS			
DATE	DESCRIPTION	DATE	DESCRIPTION

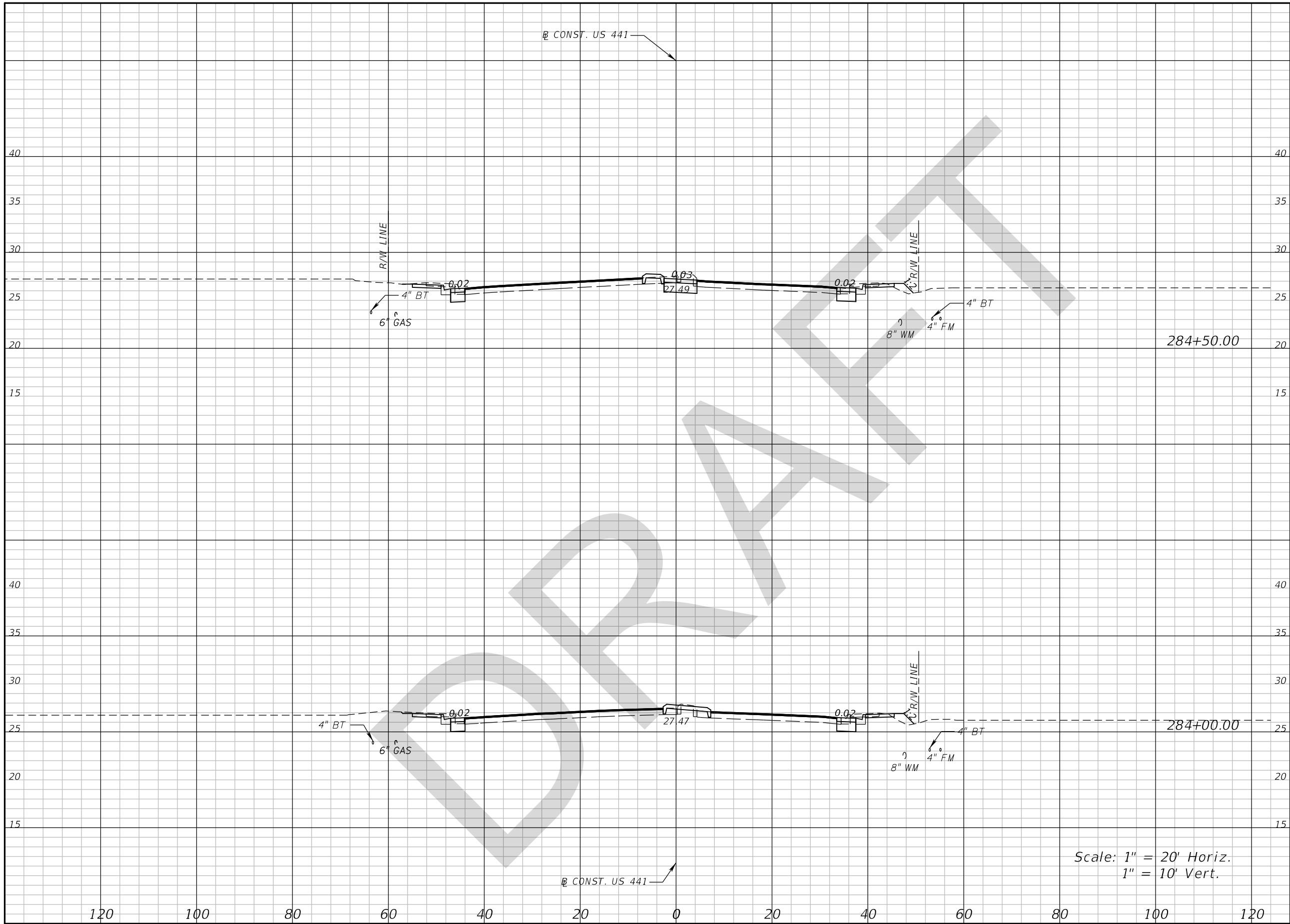
GEORGE E. KNOX, P.E.  
P.E. LICENSE NUMBER 82283  
WANTMAN GROUP, INC.  
2910 MAGUIRE ROAD, SUITE 2008  
OCOOEE, FL 34761  
CERTIFICATE OF AUTHORIZATION 6091

STATE OF FLORIDA DEPARTMENT OF TRANSPORTATION		
ROAD NO.	COUNTY	FINANCIAL PROJECT ID
SR 710	OKEECHOBEE	419344-3-52-01

**CROSS SECTIONS**  
**US 441**

SHEET NO.  
**341**

THE OFFICIAL RECORD OF THIS SHEET IS THE ELECTRONIC FILE DIGITALLY SIGNED AND SEALED UNDER RULE 61G15-23.004, F.A.C.



Regular		Exc.		Embankment	
A	V	A	V	A	V

Scale: 1" = 20' Horiz.  
1" = 10' Vert.

REVISIONS			
DATE	DESCRIPTION	DATE	DESCRIPTION

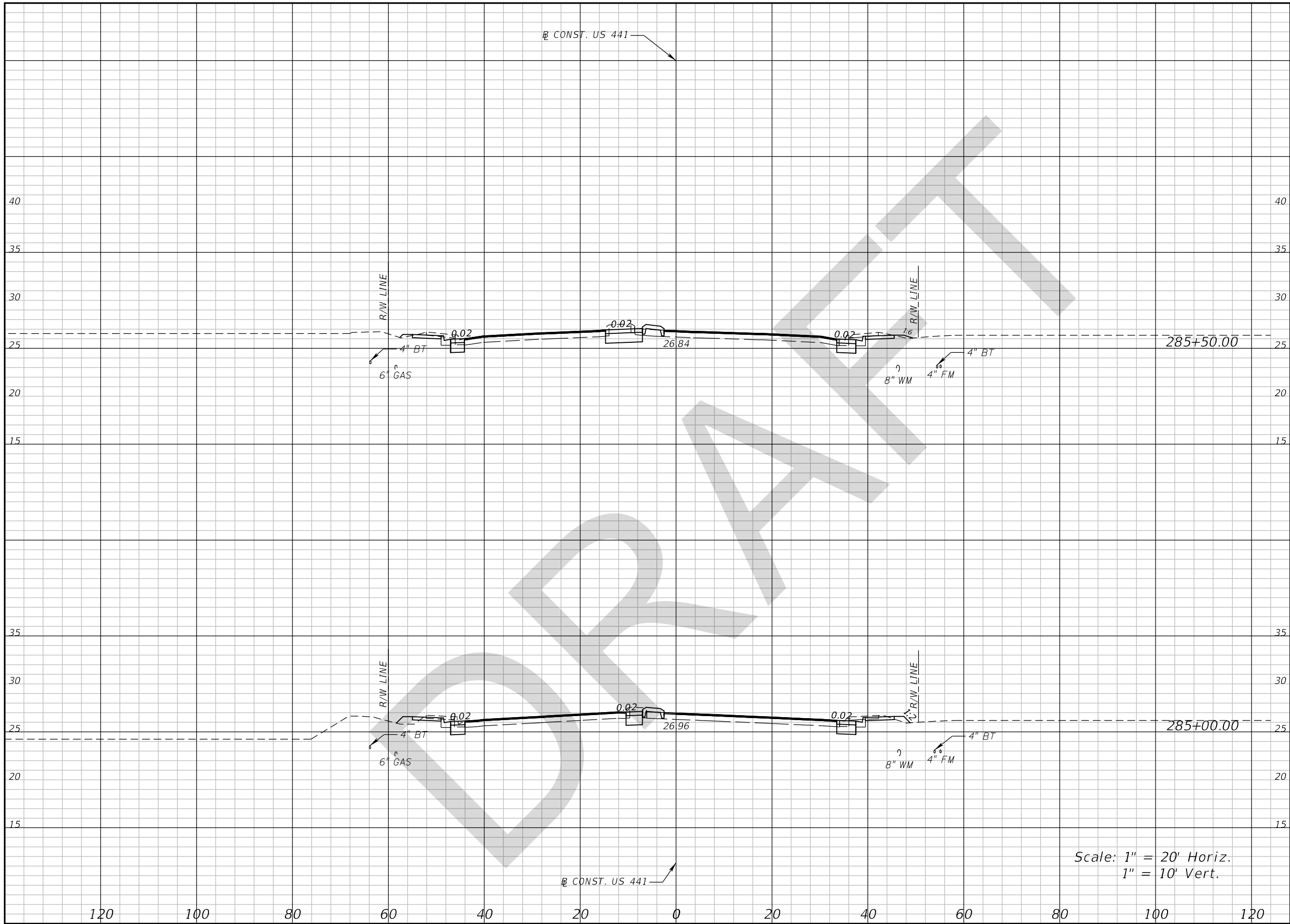
GEORGE E. KNOX, P.E.  
P.E. LICENSE NUMBER 82283  
WANTMAN GROUP, INC.  
2910 MAGUIRE ROAD, SUITE 2008  
OCOOEE, FL 34761  
CERTIFICATE OF AUTHORIZATION 6091

STATE OF FLORIDA DEPARTMENT OF TRANSPORTATION		
ROAD NO.	COUNTY	FINANCIAL PROJECT ID
SR 710	OKEECHOBEE	419344-3-52-01

**CROSS SECTIONS**  
**US 441**

SHEET NO.  
**342**

THE OFFICIAL RECORD OF THIS SHEET IS THE ELECTRONIC FILE DIGITALLY SIGNED AND SEALED UNDER RULE 61G15-23.004, F.A.C.



Regular Exc.		Embankment	
A	V	A	V

CONST. US 441

CONST. US 441

Scale: 1" = 20' Horiz.  
1" = 10' Vert.

REVISIONS			
DATE	DESCRIPTION	DATE	DESCRIPTION

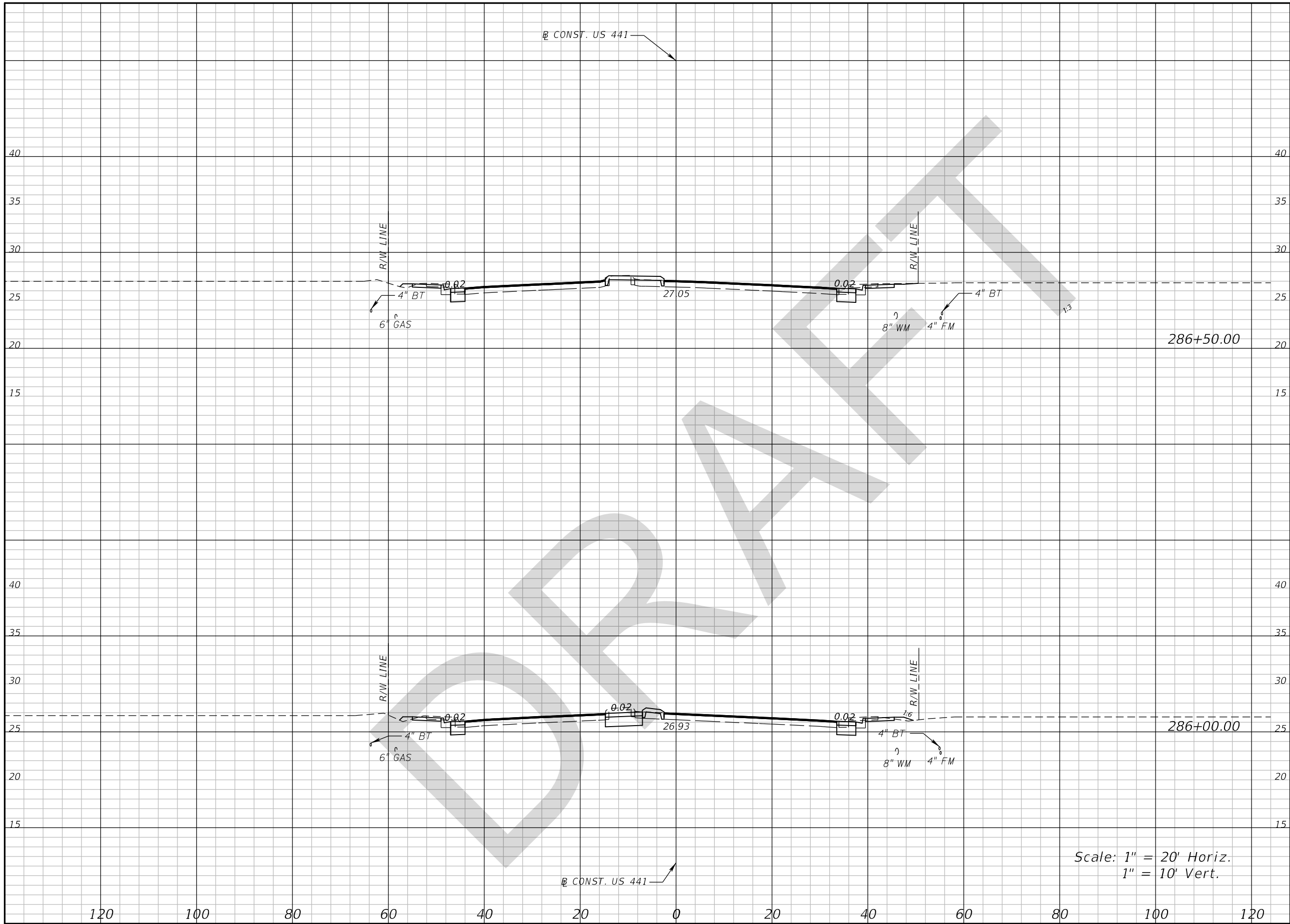
GEORGE E. KNOX, P.E.  
P.E. LICENSE NUMBER 82283  
WANTMAN GROUP, INC.  
2910 MAGUIRE ROAD, SUITE 2008  
OCOOEE, FL 34761  
CERTIFICATE OF AUTHORIZATION 6091

STATE OF FLORIDA DEPARTMENT OF TRANSPORTATION		
ROAD NO.	COUNTY	FINANCIAL PROJECT ID
SR 710	OKEECHOBEE	419344-3-52-01

**CROSS SECTIONS**  
**US 441**

SHEET NO.  
**343**

THE OFFICIAL RECORD OF THIS SHEET IS THE ELECTRONIC FILE DIGITALLY SIGNED AND SEALED UNDER RULE 61G15-23.004, F.A.C.



Regular		Exc.		Embankment	
A	V	A	V	A	V

286+50.00

286+00.00

Scale: 1" = 20' Horiz.  
1" = 10' Vert.

REVISIONS			
DATE	DESCRIPTION	DATE	DESCRIPTION

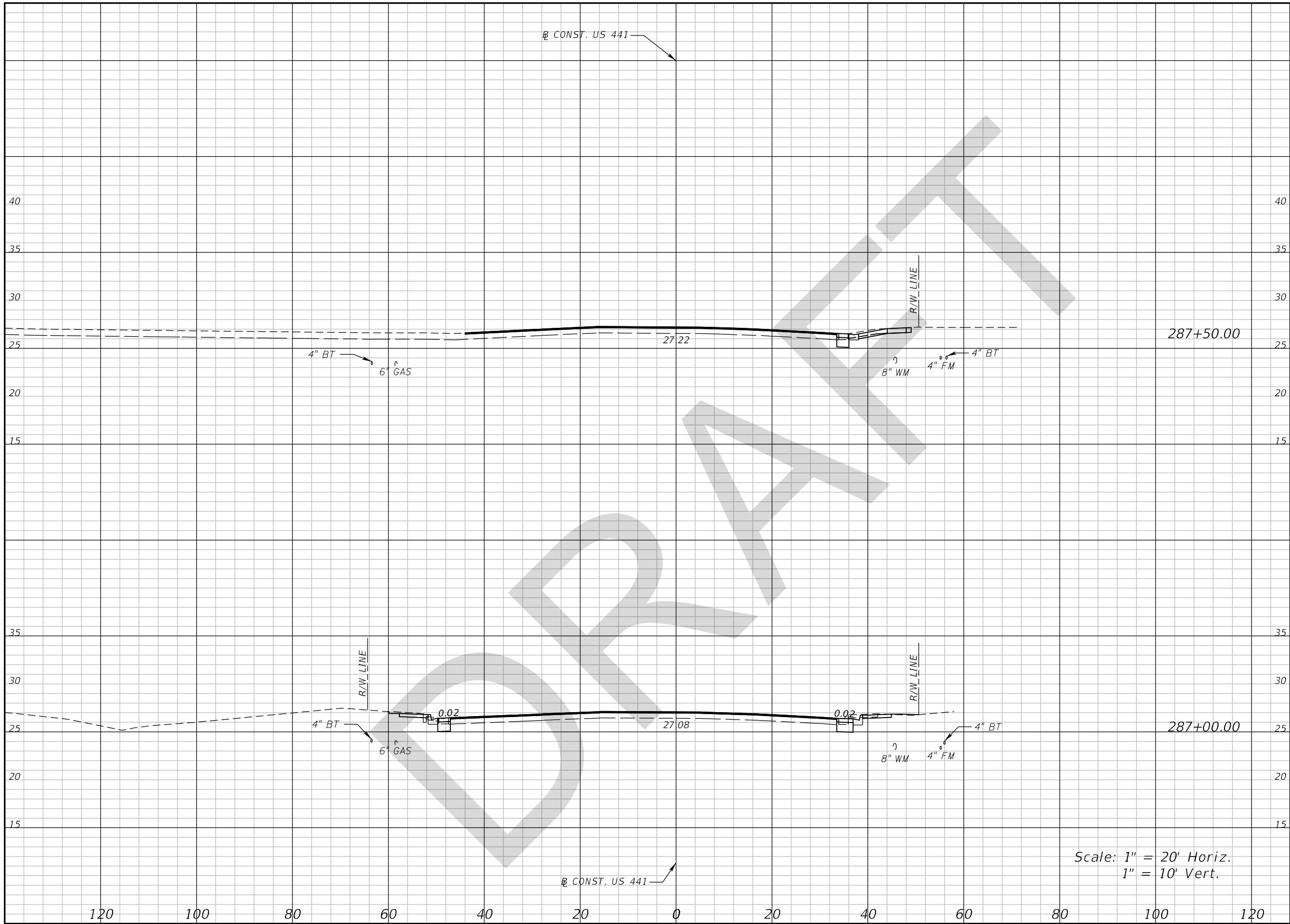
GEORGE E. KNOX, P.E.  
P.E. LICENSE NUMBER 82283  
WANTMAN GROUP, INC.  
2910 MAGUIRE ROAD, SUITE 2008  
OCOOEE, FL 34761  
CERTIFICATE OF AUTHORIZATION 6091

STATE OF FLORIDA DEPARTMENT OF TRANSPORTATION		
ROAD NO.	COUNTY	FINANCIAL PROJECT ID
SR 710	OKEECHOBEE	419344-3-52-01

**CROSS SECTIONS**  
**US 441**

SHEET NO.  
**344**

THE OFFICIAL RECORD OF THIS SHEET IS THE ELECTRONIC FILE DIGITALLY SIGNED AND SEALED UNDER RULE 61G15-23.004, F.A.C.



Regular		Exc.		Embankment	
A	V	A	V	A	V

Scale: 1" = 20' Horiz.  
1" = 10' Vert.

REVISIONS			
DATE	DESCRIPTION	DATE	DESCRIPTION

GEORGE E. KNOX, P.E.  
P.E. LICENSE NUMBER 82283  
WANTMAN GROUP, INC.  
2910 MAGUIRE ROAD, SUITE 2008  
OCOOEE, FL 34761  
CERTIFICATE OF AUTHORIZATION 6091

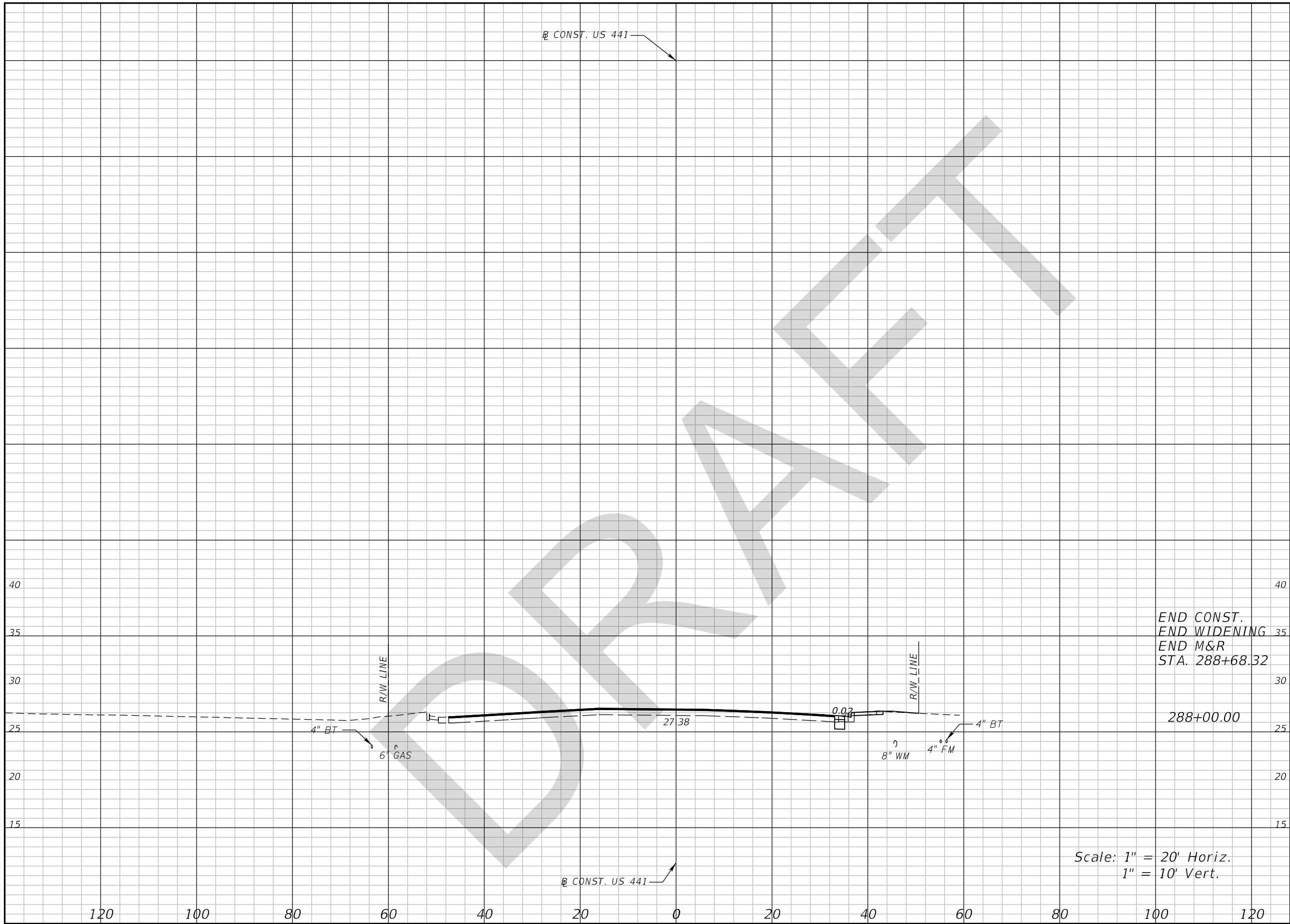
STATE OF FLORIDA DEPARTMENT OF TRANSPORTATION		
ROAD NO.	COUNTY	FINANCIAL PROJECT ID
SR 710	OKEECHOBEE	419344-3-52-01

**CROSS SECTIONS**  
**US 441**

SHEET NO.  
**345**

THE OFFICIAL RECORD OF THIS SHEET IS THE ELECTRONIC FILE DIGITALLY SIGNED AND SEALED UNDER RULE 61G15-23.004, F.A.C.





Regular Exc.		Embankment	
A	V	A	V

END CONST.  
 END WIDENING  
 END M&R  
 STA. 288+68.32

288+00.00

Scale: 1" = 20' Horiz.  
 1" = 10' Vert.

REVISIONS			
DATE	DESCRIPTION	DATE	DESCRIPTION

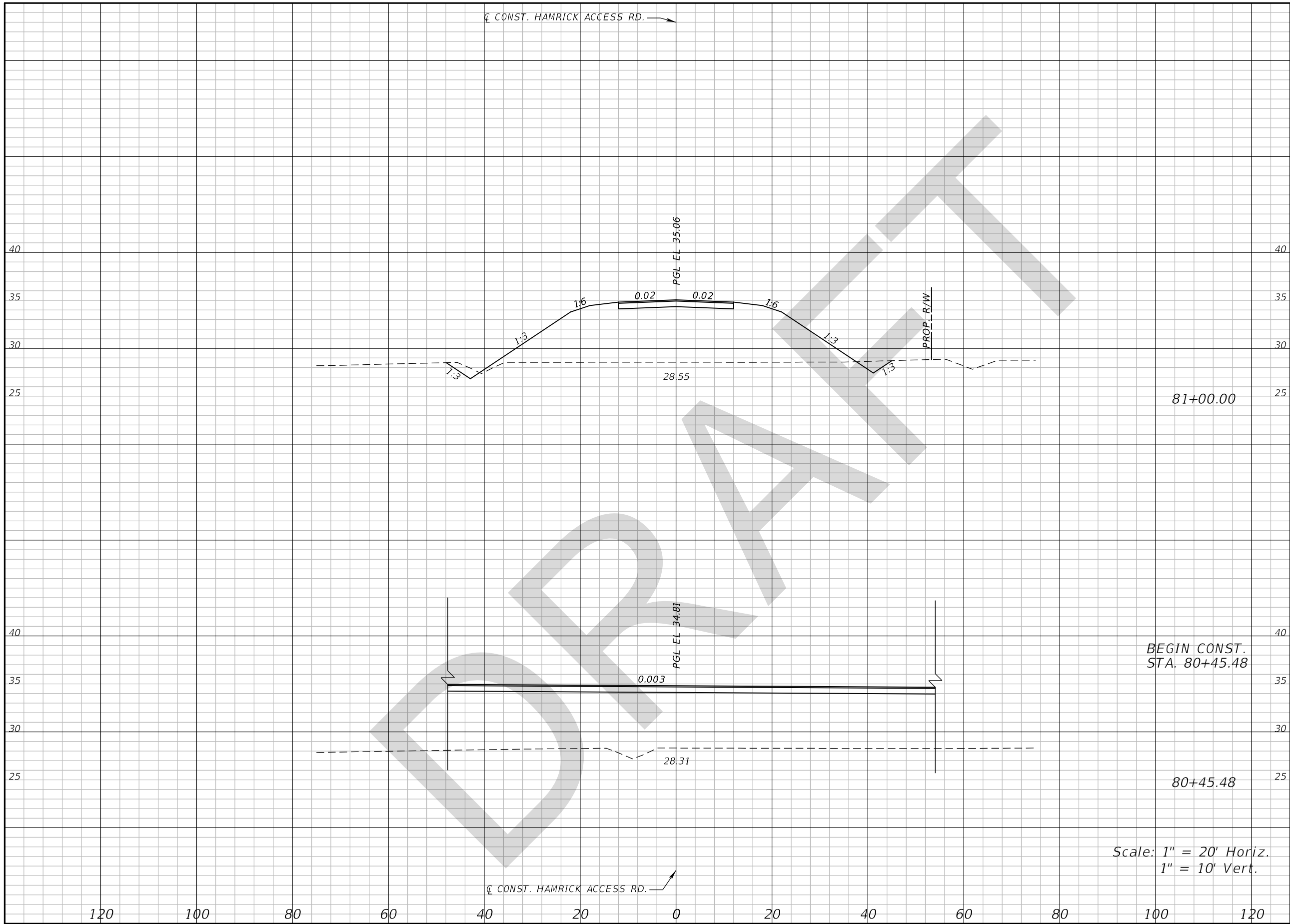
GEORGE E. KNOX, P.E.  
 P.E. LICENSE NUMBER 82283  
 WANTMAN GROUP, INC.  
 2910 MAGUIRE ROAD, SUITE 2008  
 OCOEE, FL 34761  
 CERTIFICATE OF AUTHORIZATION 6091

STATE OF FLORIDA DEPARTMENT OF TRANSPORTATION		
ROAD NO.	COUNTY	FINANCIAL PROJECT ID
SR 710	OKEECHOBEE	419344-3-52-01

**CROSS SECTIONS**  
**US 441**

SHEET NO.  
**346**

THE OFFICIAL RECORD OF THIS SHEET IS THE ELECTRONIC FILE DIGITALLY SIGNED AND SEALED UNDER RULE 61G15-23.004, F.A.C.



Regular		Exc.		Embankment	
A	V	A	V	A	V

Scale: 1" = 20' Horiz.  
1" = 10' Vert.

REVISIONS			
DATE	DESCRIPTION	DATE	DESCRIPTION

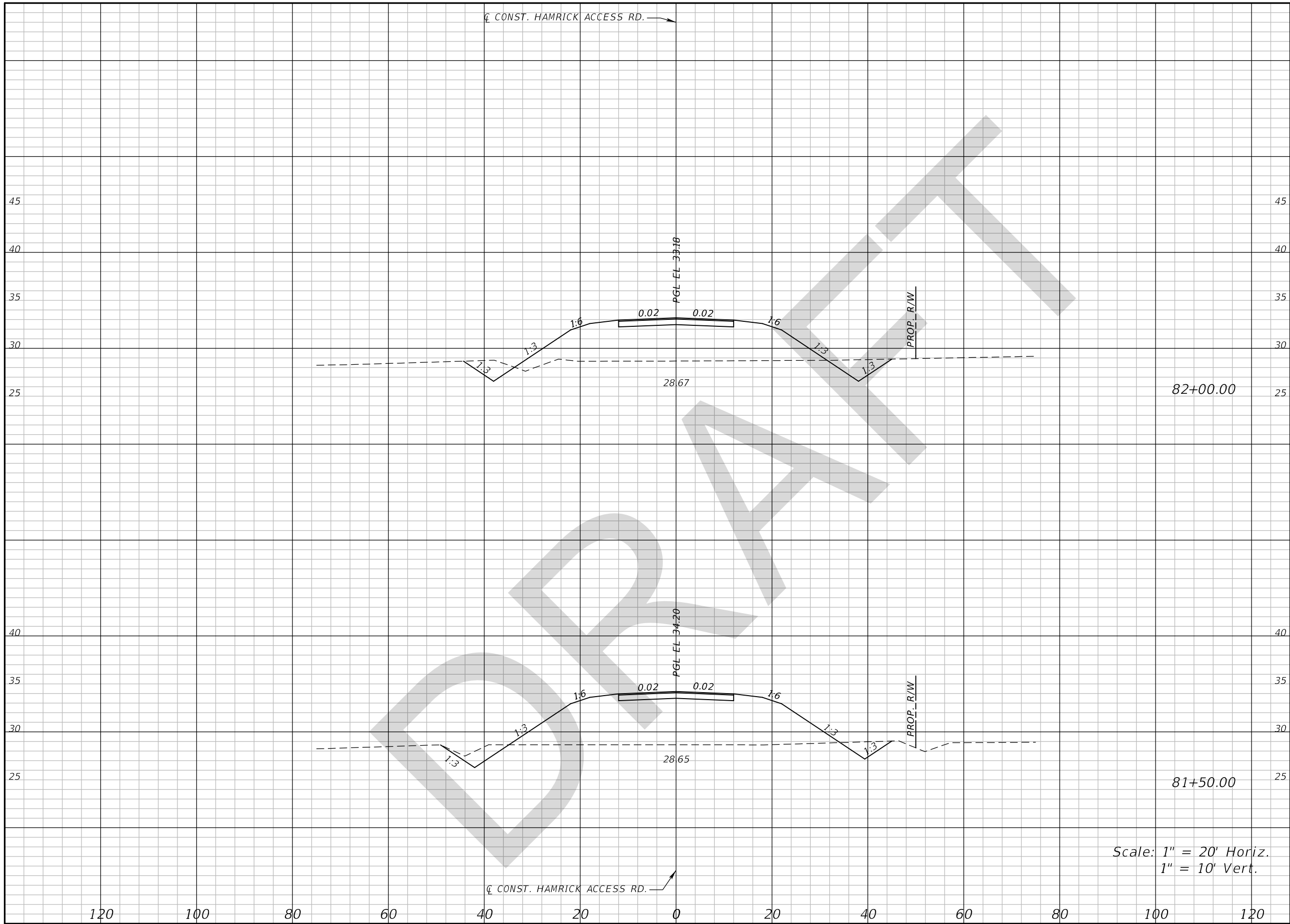
GEORGE E. KNOX, P.E.  
P.E. LICENSE NUMBER 82283  
WANTMAN GROUP, INC.  
2910 MAGUIRE ROAD, SUITE 2008  
OCOOEE, FL 34761  
CERTIFICATE OF AUTHORIZATION 6091

STATE OF FLORIDA DEPARTMENT OF TRANSPORTATION		
ROAD NO.	COUNTY	FINANCIAL PROJECT ID
SR 710	OKEECHOBEE	419344-3-52-01

**CROSS SECTIONS  
HAMRICK ACCESS RD.**

SHEET NO.  
**347**

THE OFFICIAL RECORD OF THIS SHEET IS THE ELECTRONIC FILE DIGITALLY SIGNED AND SEALED UNDER RULE 61G15-23.004, F.A.C.



Scale: 1" = 20' Horiz.  
1" = 10' Vert.

Regular		Exc.		Embankment	
A	V	A	V	A	V

REVISIONS			
DATE	DESCRIPTION	DATE	DESCRIPTION

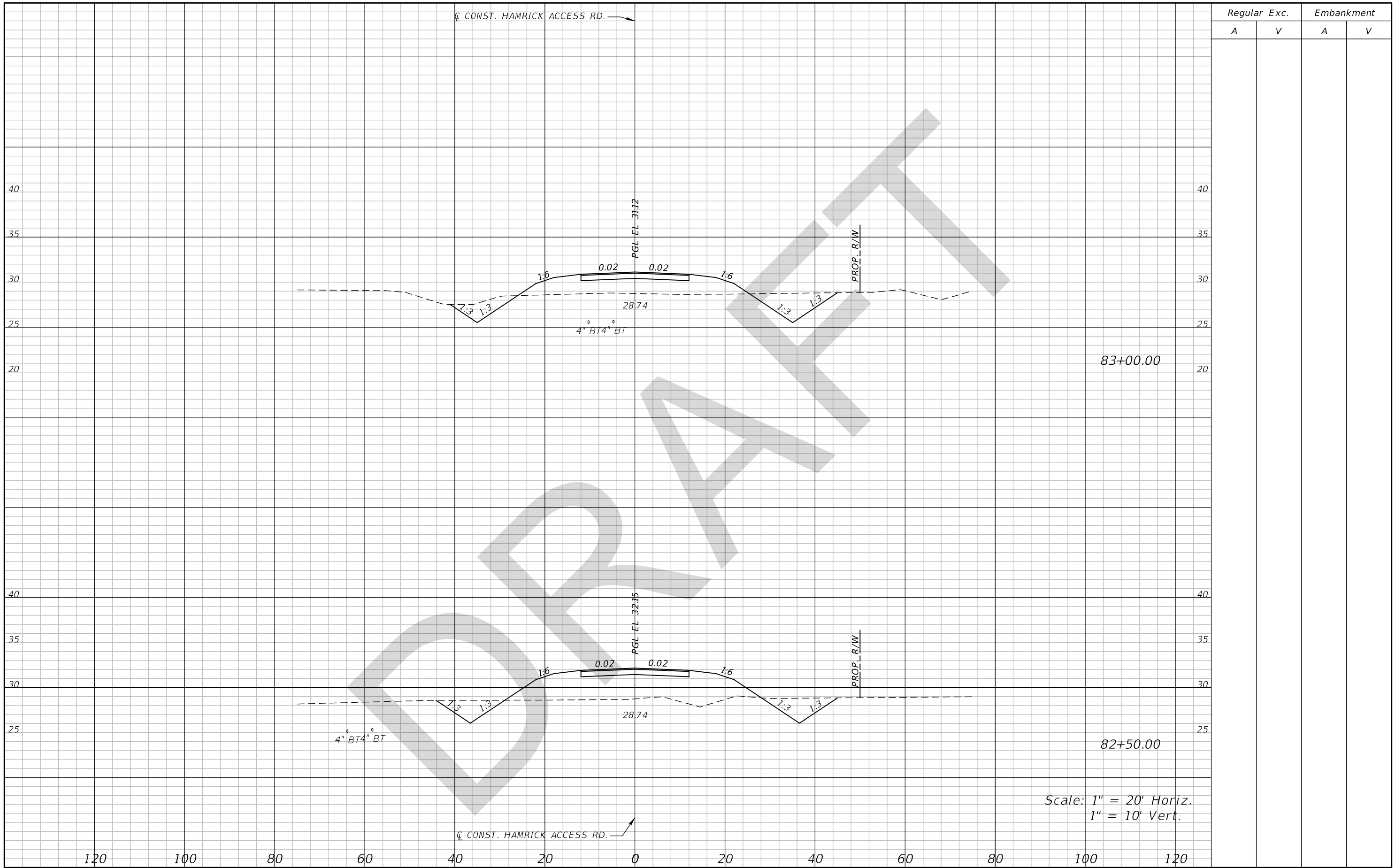
GEORGE E. KNOX, P.E.  
P.E. LICENSE NUMBER 82283  
WANTMAN GROUP, INC.  
2910 MAGUIRE ROAD, SUITE 2008  
OCOOEE, FL 34761  
CERTIFICATE OF AUTHORIZATION 6091

STATE OF FLORIDA DEPARTMENT OF TRANSPORTATION		
ROAD NO.	COUNTY	FINANCIAL PROJECT ID
SR 710	OKEECHOBEE	419344-3-52-01

**CROSS SECTIONS  
HAMRICK ACCESS RD.**

SHEET NO.  
**348**

THE OFFICIAL RECORD OF THIS SHEET IS THE ELECTRONIC FILE DIGITALLY SIGNED AND SEALED UNDER RULE 61G15-23.004, F.A.C.

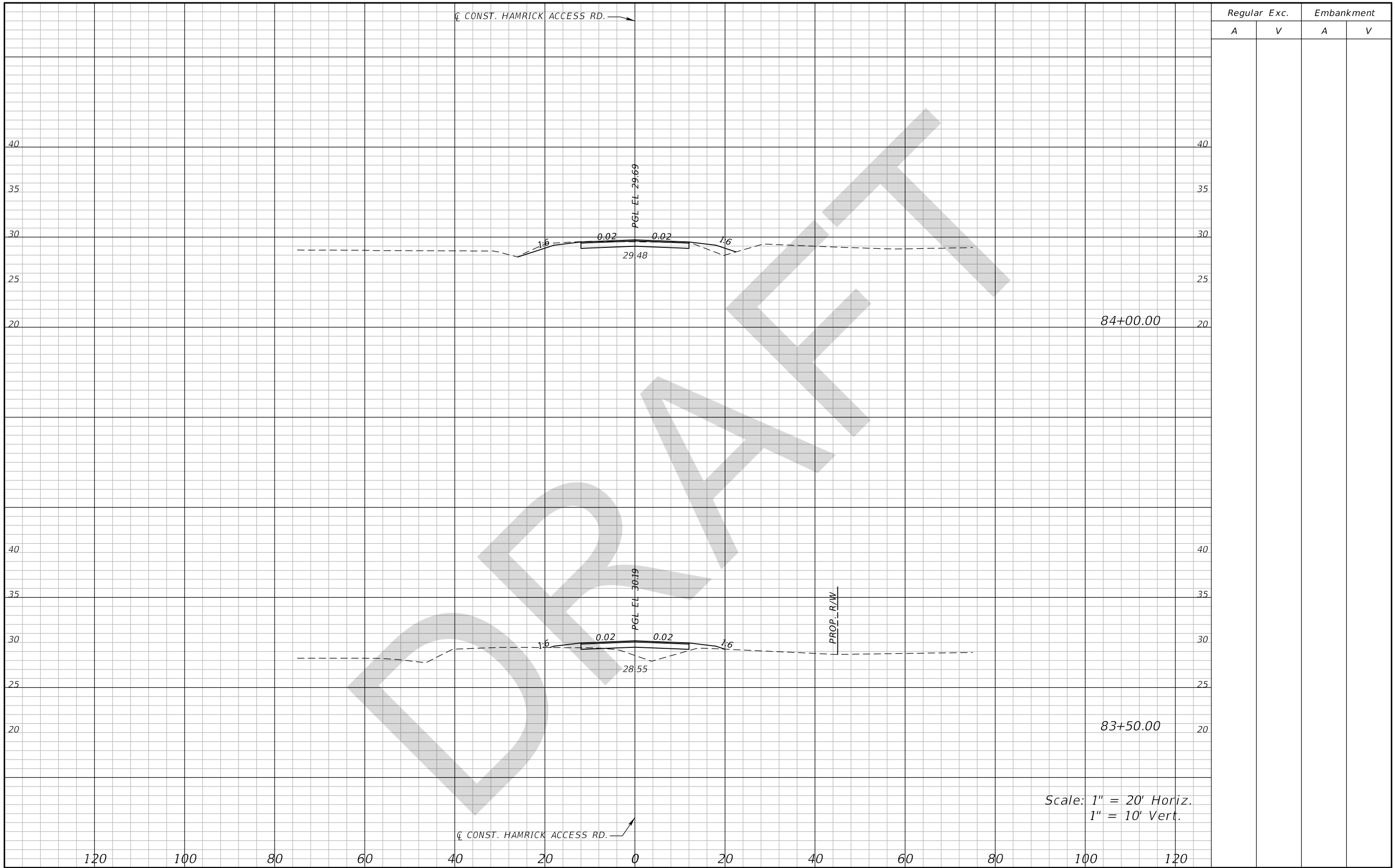


Scale: 1" = 20' Horiz.  
1" = 10' Vert.

Regular		Exc.		Embankment	
A	V	A	V	A	V

DATE		DESCRIPTION		REVISIONS		GEORGE E. KNOX, P.E. P.E. LICENSE NUMBER 82283 WANTMAN GROUP, INC. 2910 MAGUIRE ROAD, SUITE 2008 OCOEE, FL 34761 CERTIFICATE OF AUTHORIZATION 6091		STATE OF FLORIDA DEPARTMENT OF TRANSPORTATION			<b>CROSS SECTIONS</b> <b>HAMRICK ACCESS RD.</b>	SHEET NO.	
ROAD NO.		COUNTY		FINANCIAL PROJECT ID		SR 710		OKEECHOBEE		419344-3-52-01		349	

THE OFFICIAL RECORD OF THIS SHEET IS THE ELECTRONIC FILE DIGITALLY SIGNED AND SEALED UNDER RULE 61G15-23.004, F.A.C.

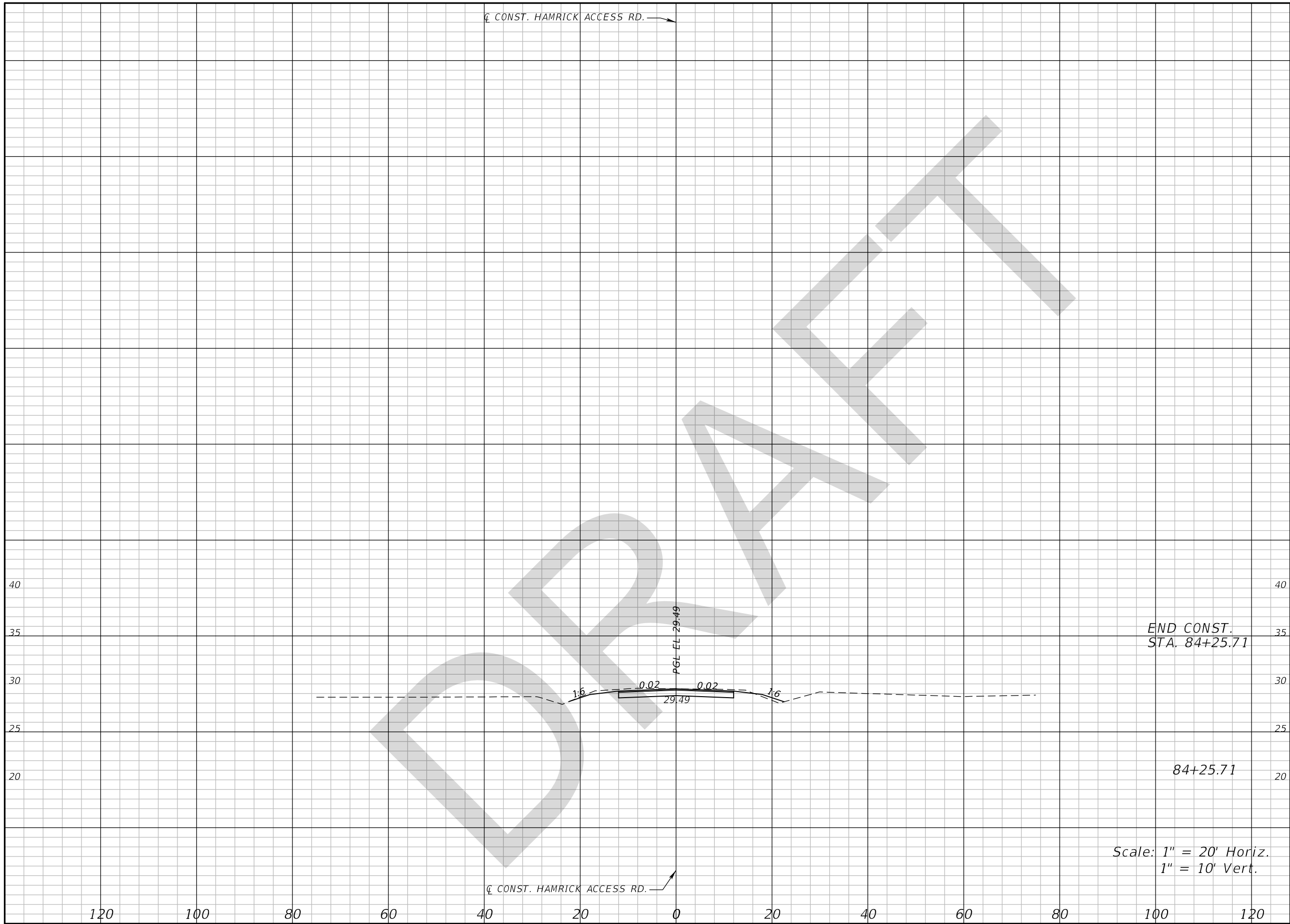


Regular		Exc.		Embankment	
A	V	A	V	A	V

Scale: 1" = 20' Horiz.  
1" = 10' Vert.

DATE		DESCRIPTION		REVISIONS		GEORGE E. KNOX, P.E. P.E. LICENSE NUMBER 82283 WANTMAN GROUP, INC. 2910 MAGUIRE ROAD, SUITE 2008 OCOEE, FL 34761 CERTIFICATE OF AUTHORIZATION 6091		STATE OF FLORIDA DEPARTMENT OF TRANSPORTATION			ROAD NO. SR 710 COUNTY OKEECHOBEE FINANCIAL PROJECT ID 419344-3-52-01		<b>CROSS SECTIONS</b> <b>HAMRICK ACCESS RD.</b>		SHEET NO. <b>350</b>
------	--	-------------	--	-----------	--	---	--	--	--	--	---	--	--	--	-------------------------

THE OFFICIAL RECORD OF THIS SHEET IS THE ELECTRONIC FILE DIGITALLY SIGNED AND SEALED UNDER RULE 61G15-23.004, F.A.C.



Regular Exc.		Embankment	
A	V	A	V

END CONST.  
STA. 84+25.71

84+25.71

Scale: 1" = 20' Horiz.  
1" = 10' Vert.

REVISIONS			
DATE	DESCRIPTION	DATE	DESCRIPTION

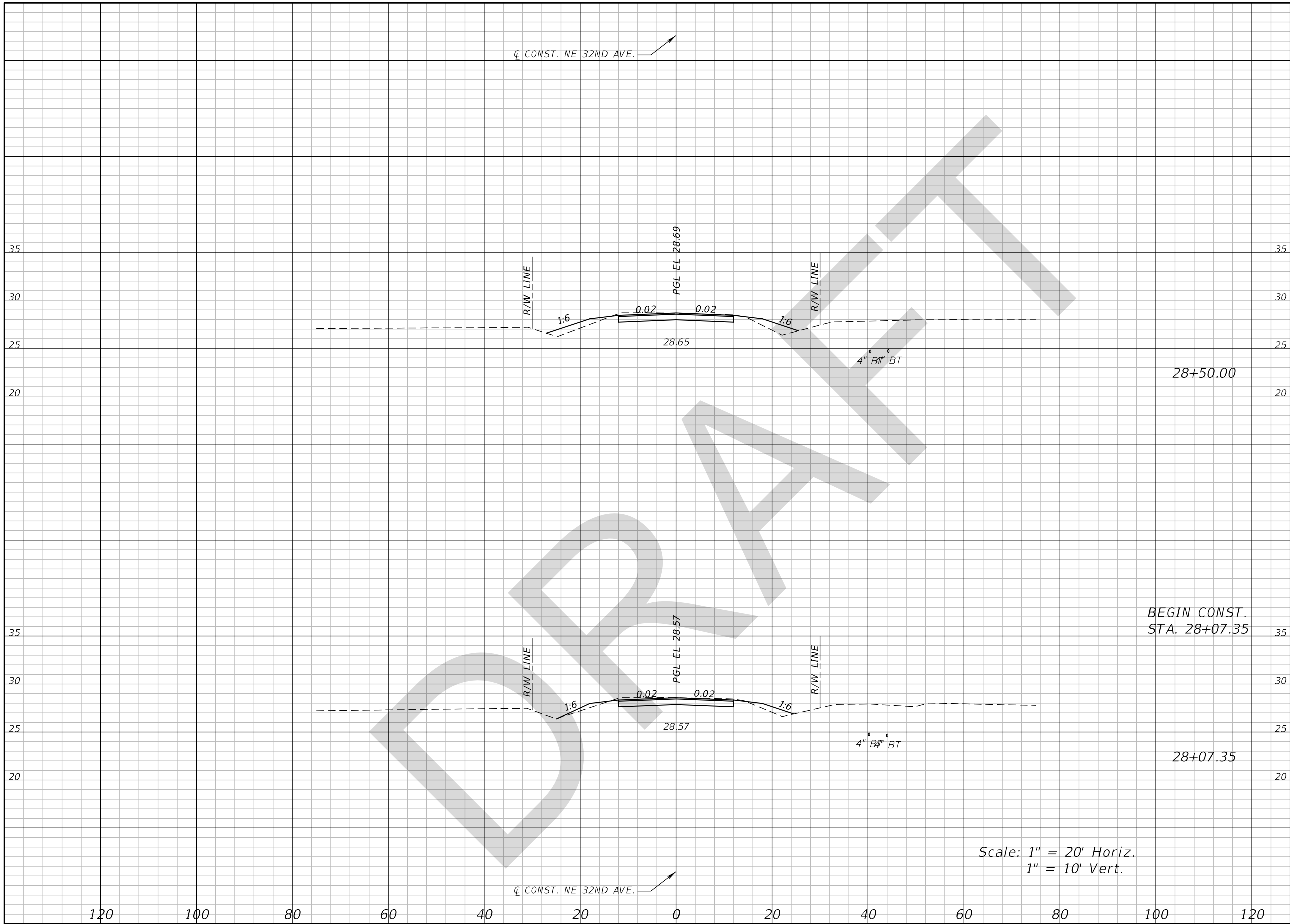
GEORGE E. KNOX, P.E.  
P.E. LICENSE NUMBER 82283  
WANTMAN GROUP, INC.  
2910 MAGUIRE ROAD, SUITE 2008  
OCOOEE, FL 34761  
CERTIFICATE OF AUTHORIZATION 6091

STATE OF FLORIDA DEPARTMENT OF TRANSPORTATION		
ROAD NO.	COUNTY	FINANCIAL PROJECT ID
SR 710	OKEECHOBEE	419344-3-52-01

**CROSS SECTIONS  
HAMRICK ACCESS RD.**

SHEET NO.  
**351**

THE OFFICIAL RECORD OF THIS SHEET IS THE ELECTRONIC FILE DIGITALLY SIGNED AND SEALED UNDER RULE 61G15-23.004, F.A.C.



Regular		Exc.		Embankment	
A	V	A	V	A	V

BEGIN CONST.  
STA. 28+07.35

Scale: 1" = 20' Horiz.  
1" = 10' Vert.

REVISIONS			
DATE	DESCRIPTION	DATE	DESCRIPTION

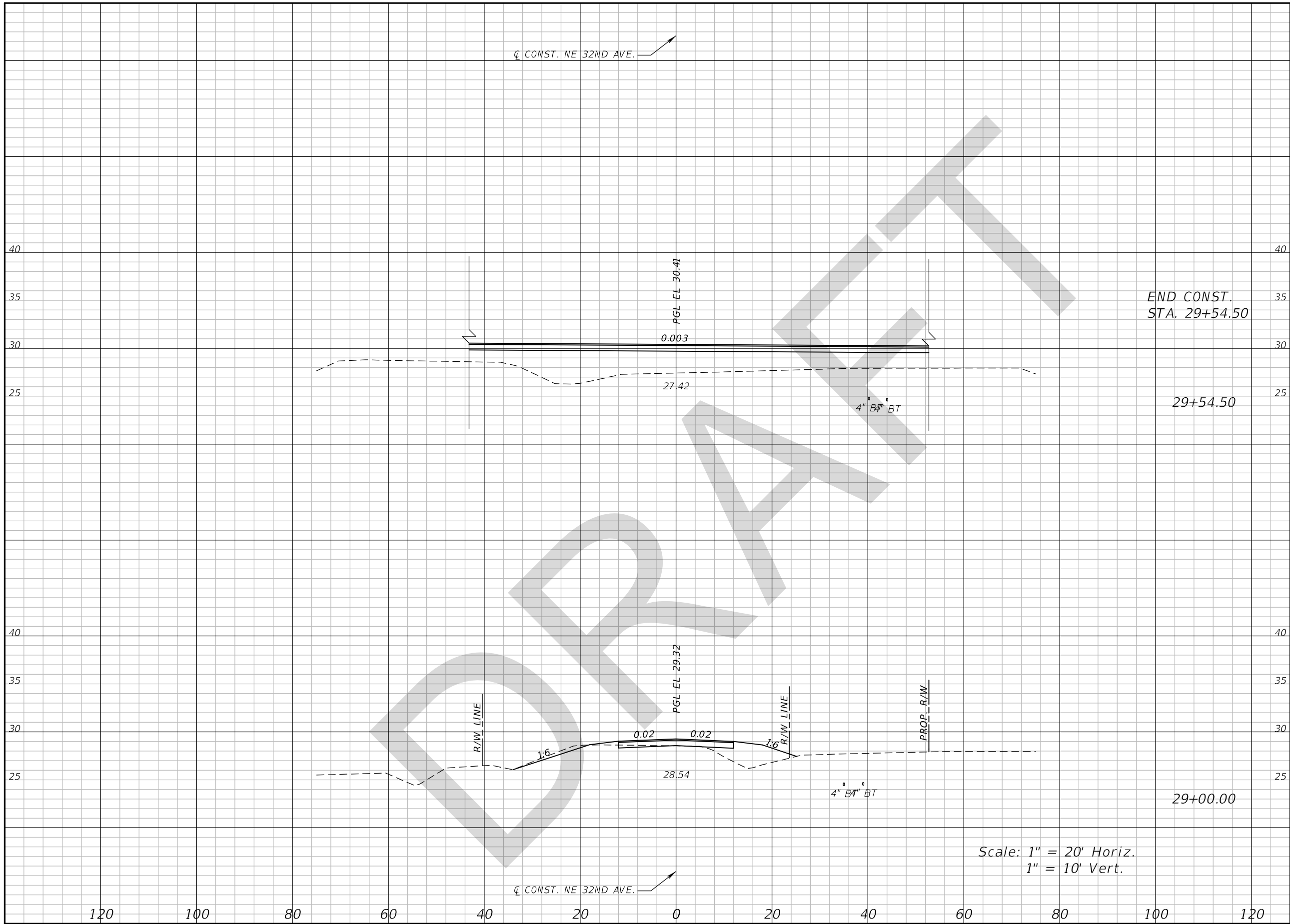
GEORGE E. KNOX, P.E.  
P.E. LICENSE NUMBER 82283  
WANTMAN GROUP, INC.  
2910 MAGUIRE ROAD, SUITE 2008  
OCOOEE, FL 34761  
CERTIFICATE OF AUTHORIZATION 6091

STATE OF FLORIDA DEPARTMENT OF TRANSPORTATION		
ROAD NO.	COUNTY	FINANCIAL PROJECT ID
SR 710	OKEECHOBEE	419344-3-52-01

**CROSS SECTIONS**  
**NE 32ND AVE.**

SHEET NO.  
**352**

THE OFFICIAL RECORD OF THIS SHEET IS THE ELECTRONIC FILE DIGITALLY SIGNED AND SEALED UNDER RULE 61G15-23.004, F.A.C.



Regular		Exc.		Embankment	
A	V	A	V	A	V

REVISIONS			
DATE	DESCRIPTION	DATE	DESCRIPTION

GEORGE E. KNOX, P.E.  
 P.E. LICENSE NUMBER 82283  
 WANTMAN GROUP, INC.  
 2910 MAGUIRE ROAD, SUITE 2008  
 OCOEE, FL 34761  
 CERTIFICATE OF AUTHORIZATION 6091

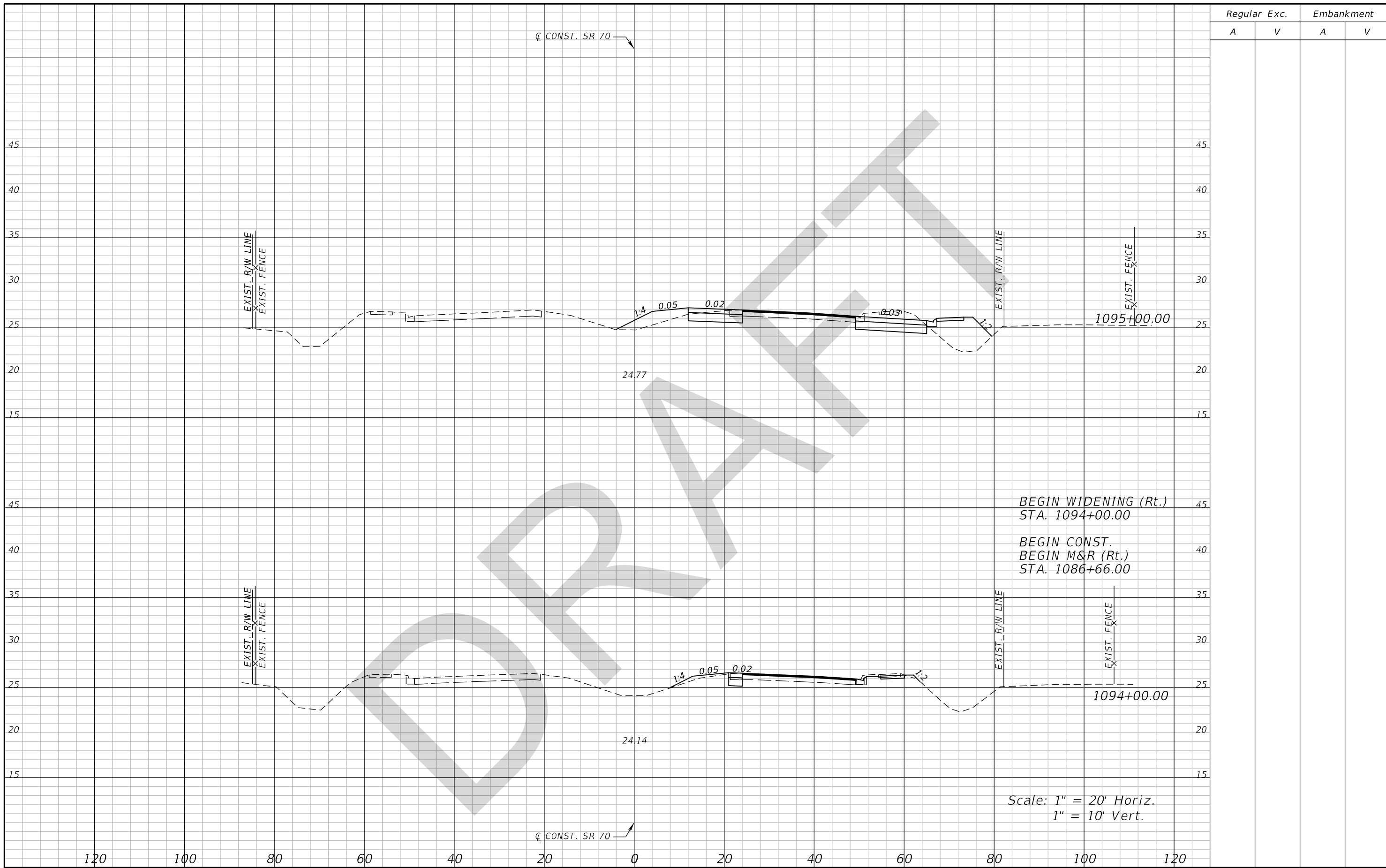
STATE OF FLORIDA DEPARTMENT OF TRANSPORTATION		
ROAD NO.	COUNTY	FINANCIAL PROJECT ID
SR 710	OKEECHOBEE	419344-3-52-01

**CROSS SECTIONS**  
**NE 32ND AVE.**

SHEET NO.  
**353**

THE OFFICIAL RECORD OF THIS SHEET IS THE ELECTRONIC FILE DIGITALLY SIGNED AND SEALED UNDER RULE 61G15-23.004, F.A.C.





Regular		Exc.		Embankment	
A	V	A	V	A	V

REVISIONS			
DATE	DESCRIPTION	DATE	DESCRIPTION

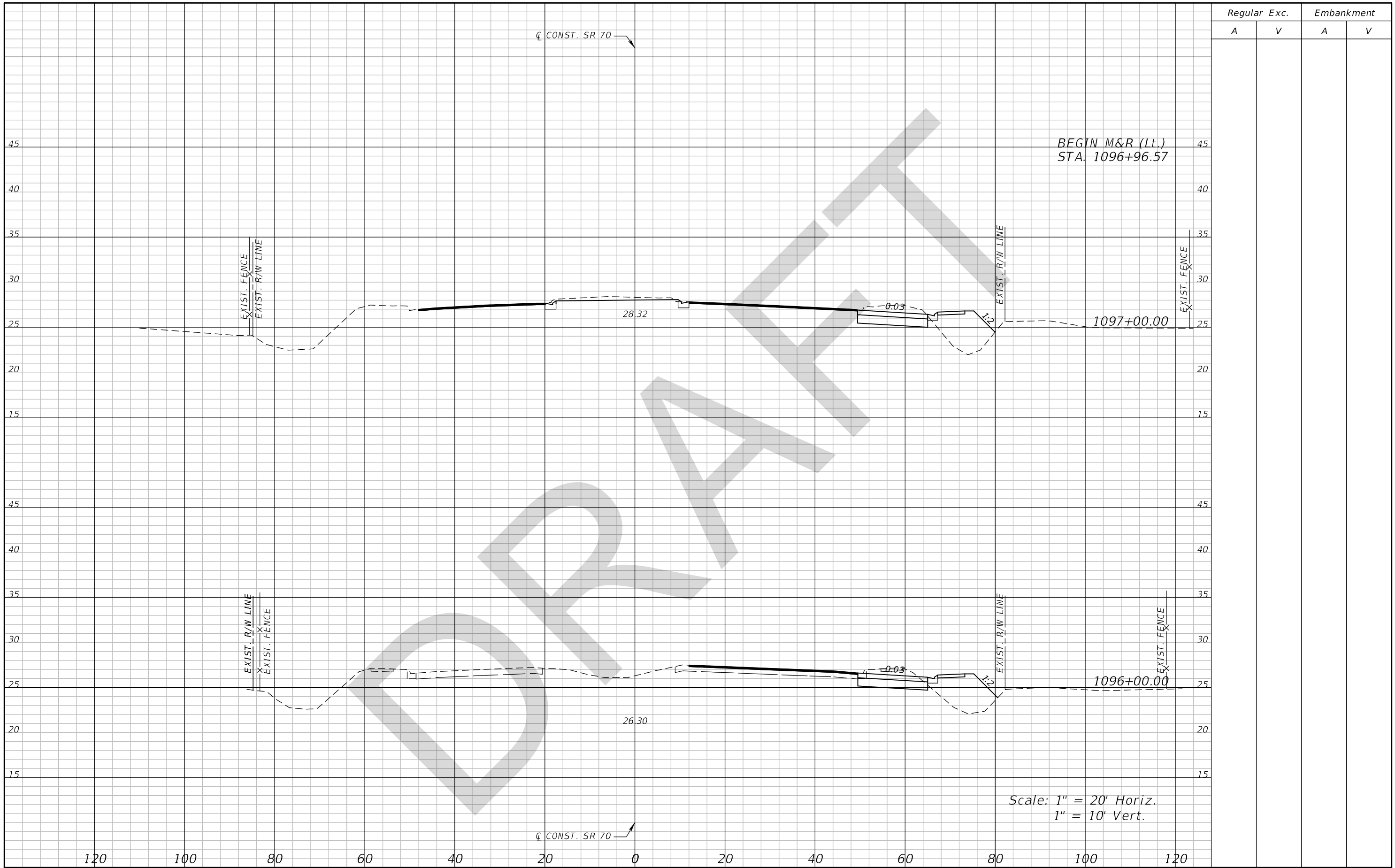
GEORGE E. KNOX, P.E.  
 P.E. LICENSE NUMBER 82283  
 WANTMAN GROUP, INC.  
 2910 MAGUIRE ROAD, SUITE 2008  
 OCOEE, FL 34761  
 CERTIFICATE OF AUTHORIZATION 6091

STATE OF FLORIDA DEPARTMENT OF TRANSPORTATION		
ROAD NO.	COUNTY	FINANCIAL PROJECT ID
SR 710	OKEECHOBEE	419344-3-52-01

**CROSS SECTIONS**  
**SR 70**

SHEET NO.  
**354**

THE OFFICIAL RECORD OF THIS SHEET IS THE ELECTRONIC FILE DIGITALLY SIGNED AND SEALED UNDER RULE 61G15-23.004, F.A.C.



Regular Exc.		Embankment	
A	V	A	V

REVISIONS			
DATE	DESCRIPTION	DATE	DESCRIPTION

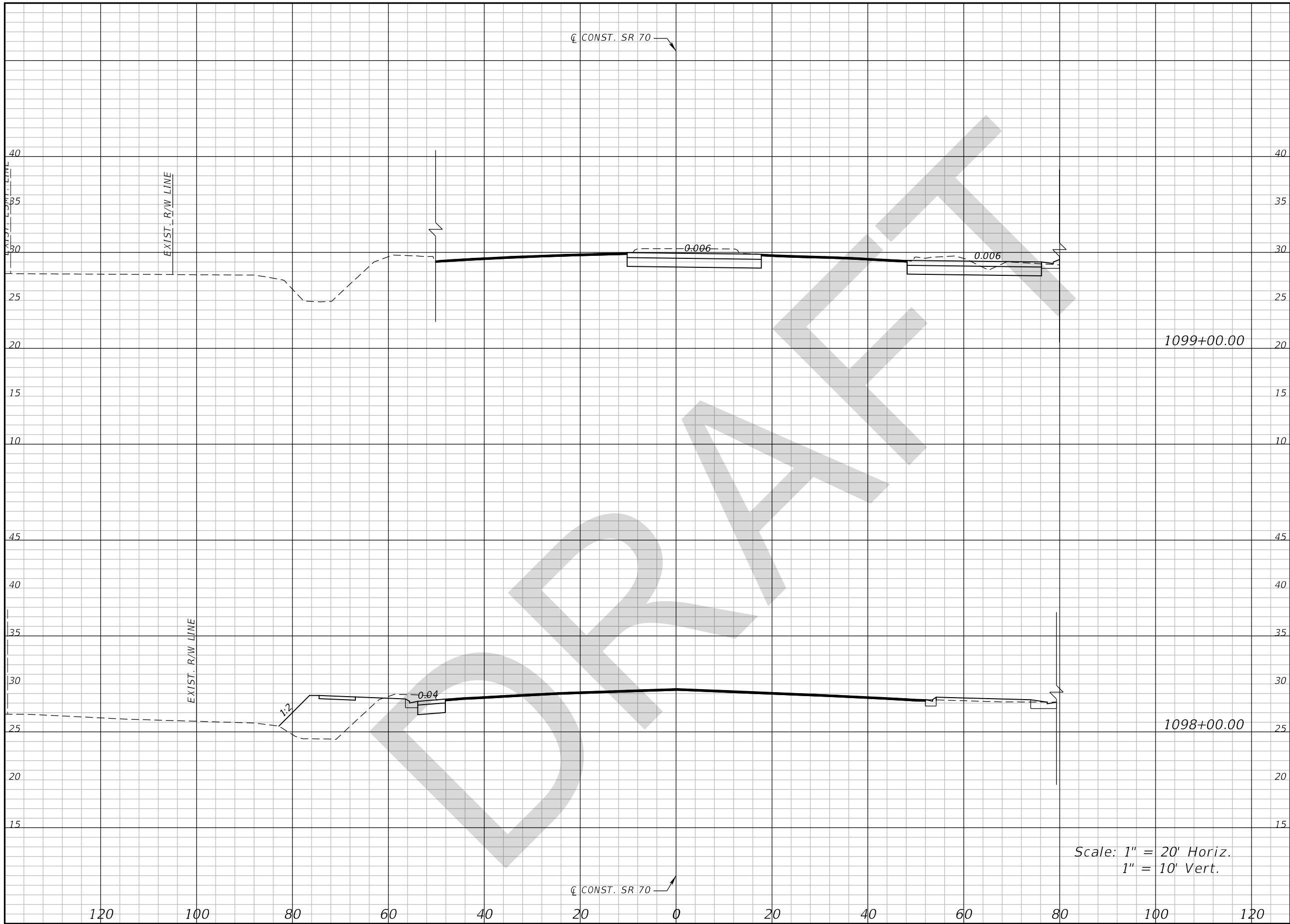
GEORGE E. KNOX, P.E.  
 P.E. LICENSE NUMBER 82283  
 WANTMAN GROUP, INC.  
 2910 MAGUIRE ROAD, SUITE 2008  
 OCOEE, FL 34761  
 CERTIFICATE OF AUTHORIZATION 6091

STATE OF FLORIDA DEPARTMENT OF TRANSPORTATION		
ROAD NO.	COUNTY	FINANCIAL PROJECT ID
SR 710	OKEECHOBEE	419344-3-52-01

**CROSS SECTIONS**  
**SR 70**

SHEET  
 NO.  
**355**

THE OFFICIAL RECORD OF THIS SHEET IS THE ELECTRONIC FILE DIGITALLY SIGNED AND SEALED UNDER RULE 61G15-23.004, F.A.C.



Regular		Exc.		Embankment	
A	V	A	V	A	V

REVISIONS			
DATE	DESCRIPTION	DATE	DESCRIPTION

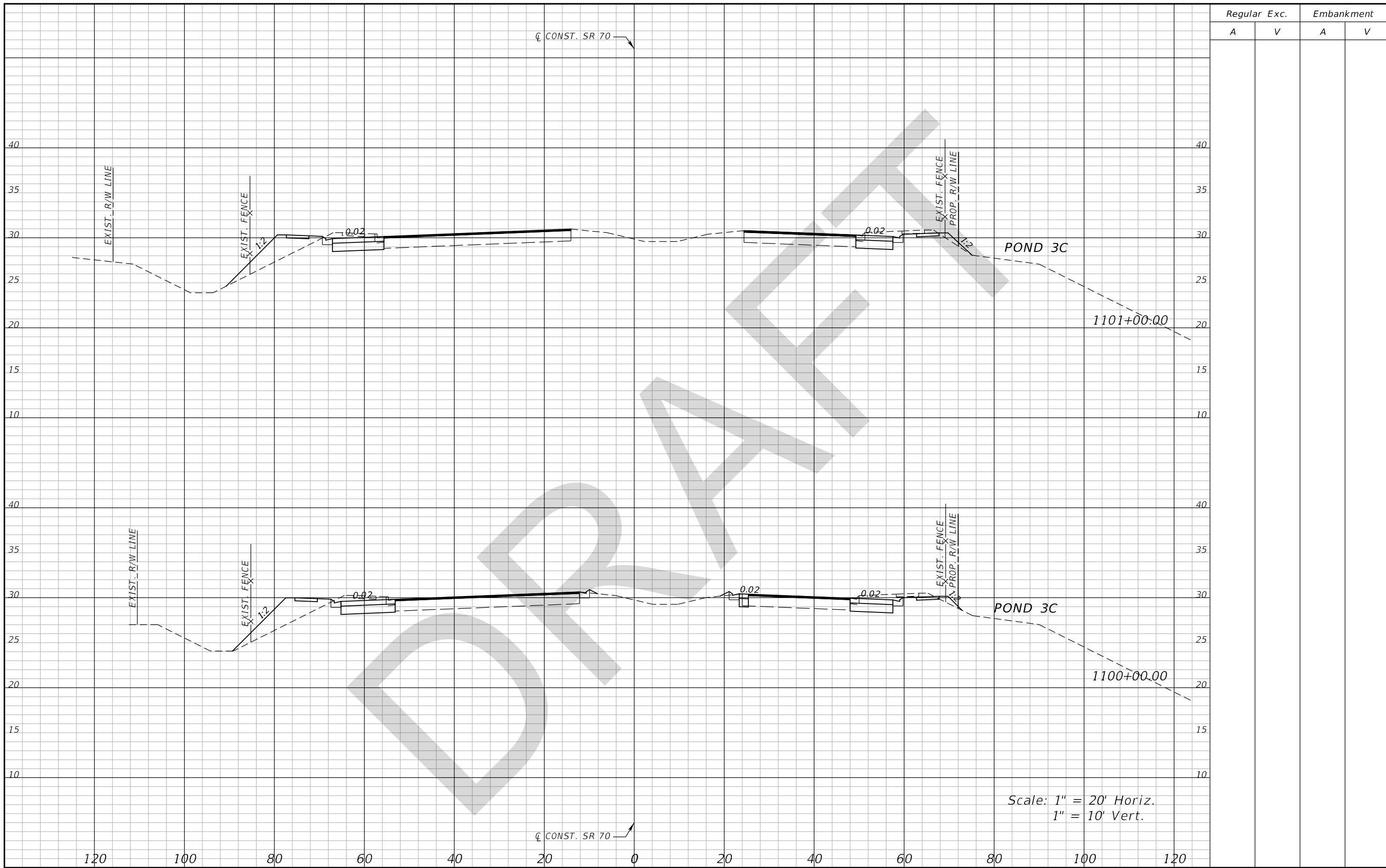
GEORGE E. KNOX, P.E.  
 P.E. LICENSE NUMBER 82283  
 WANTMAN GROUP, INC.  
 2910 MAGUIRE ROAD, SUITE 2008  
 OCOEE, FL 34761  
 CERTIFICATE OF AUTHORIZATION 6091

STATE OF FLORIDA DEPARTMENT OF TRANSPORTATION		
ROAD NO.	COUNTY	FINANCIAL PROJECT ID
SR 710	OKEECHOBEE	419344-3-52-01

**CROSS SECTIONS**  
**SR 70**

SHEET  
 NO.  
**356**

THE OFFICIAL RECORD OF THIS SHEET IS THE ELECTRONIC FILE DIGITALLY SIGNED AND SEALED UNDER RULE 61G15-23.004, F.A.C.

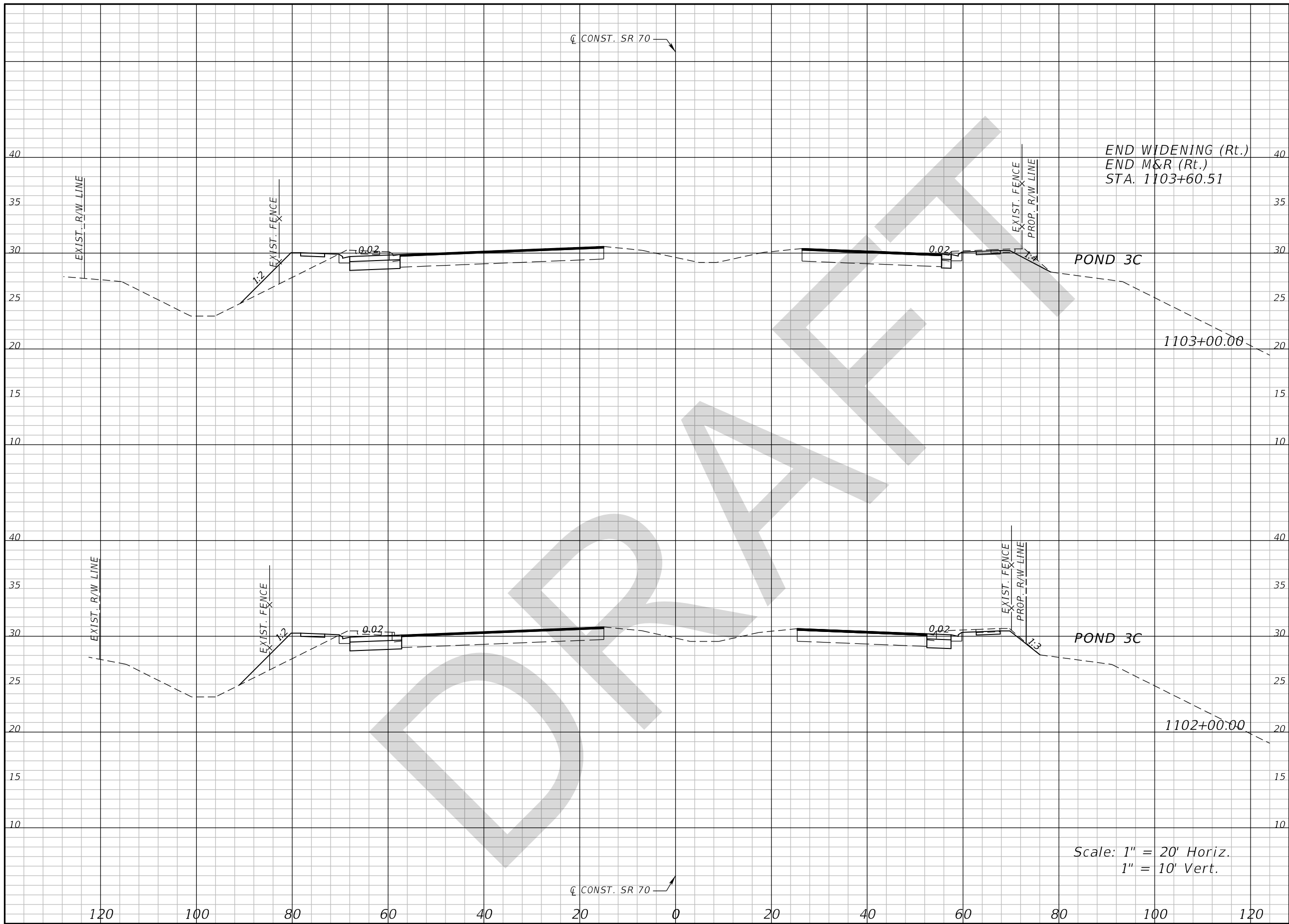


Scale: 1" = 20' Horiz.  
1" = 10' Vert.

Regular Exc.		Embankment	
A	V	A	V

<table border="1"> <thead> <tr> <th colspan="2">REVISIONS</th> <th colspan="2">DESCRIPTION</th> </tr> <tr> <th>DATE</th> <th>DESCRIPTION</th> <th>DATE</th> <th>DESCRIPTION</th> </tr> </thead> <tbody> <tr> <td> </td> <td> </td> <td> </td> <td> </td> </tr> </tbody> </table>				REVISIONS		DESCRIPTION		DATE	DESCRIPTION	DATE	DESCRIPTION					GEORGE E. KNOX, P.E. P.E. LICENSE NUMBER 82283 WANTMAN GROUP, INC. 2910 MAGUIRE ROAD, SUITE 2008 OCOEE, FL 34761 CERTIFICATE OF AUTHORIZATION 6091			STATE OF FLORIDA DEPARTMENT OF TRANSPORTATION			<b>CROSS SECTIONS</b> <b>SR 70</b>		SHEET NO. <b>357</b>
REVISIONS		DESCRIPTION																						
DATE	DESCRIPTION	DATE	DESCRIPTION																					
ROAD NO.		COUNTY		FINANCIAL PROJECT ID																				
SR 710		OKEECHOBEE		419344-3-52-01																				

THE OFFICIAL RECORD OF THIS SHEET IS THE ELECTRONIC FILE DIGITALLY SIGNED AND SEALED UNDER RULE 61G15-23.004, F.A.C.



END WIDENING (Rt.)  
 END M&R (Rt.)  
 STA. 1103+60.51

Scale: 1" = 20' Horiz.  
 1" = 10' Vert.

Regular Exc.		Embankment	
A	V	A	V

REVISIONS			
DATE	DESCRIPTION	DATE	DESCRIPTION

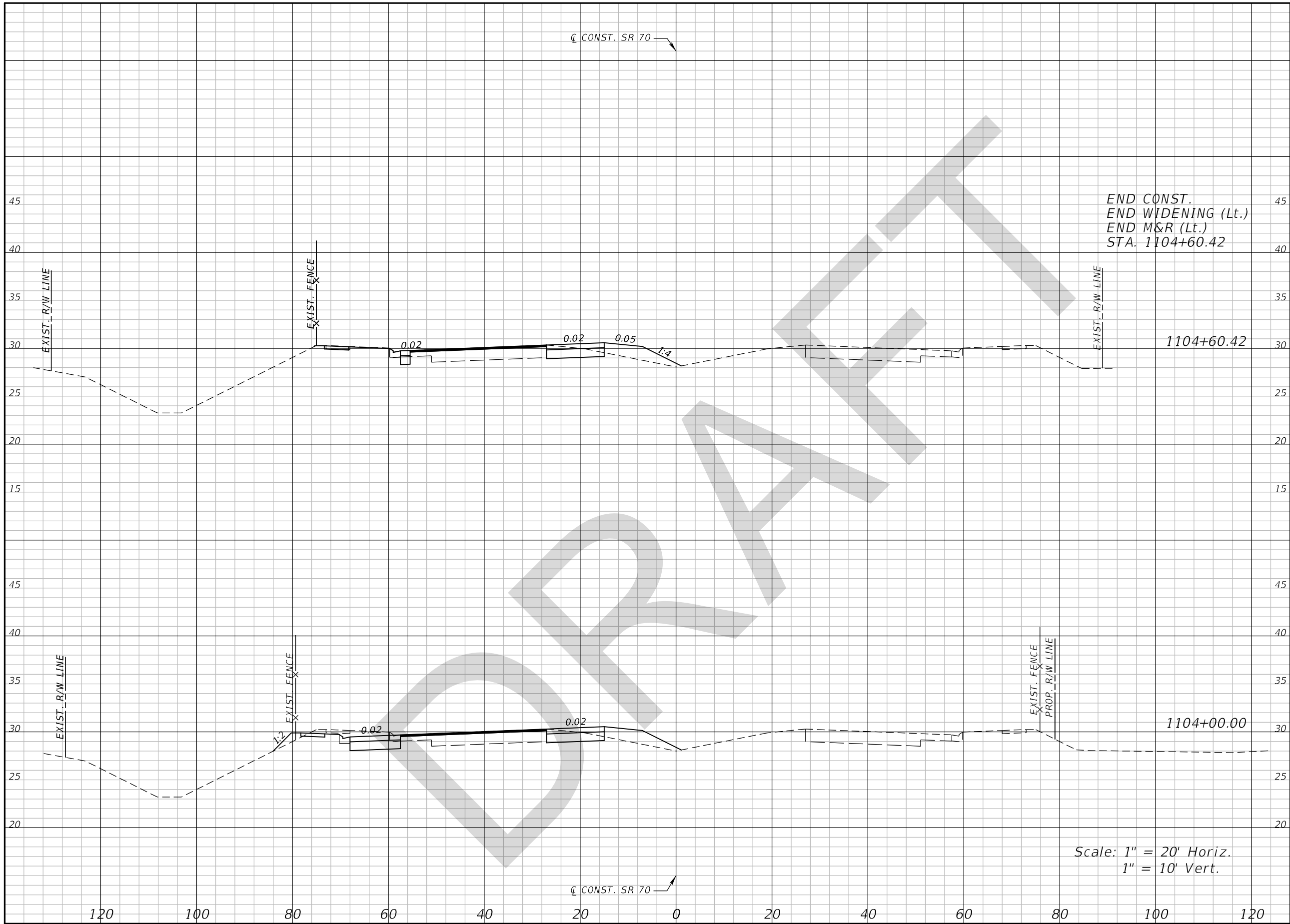
GEORGE E. KNOX, P.E.  
 P.E. LICENSE NUMBER 82283  
 WANTMAN GROUP, INC.  
 2910 MAGUIRE ROAD, SUITE 2008  
 OCOEE, FL 34761  
 CERTIFICATE OF AUTHORIZATION 6091

STATE OF FLORIDA DEPARTMENT OF TRANSPORTATION		
ROAD NO.	COUNTY	FINANCIAL PROJECT ID
SR 710	OKEECHOBEE	419344-3-52-01

**CROSS SECTIONS**  
**SR 70**

SHEET NO.  
**358**

THE OFFICIAL RECORD OF THIS SHEET IS THE ELECTRONIC FILE DIGITALLY SIGNED AND SEALED UNDER RULE 61G15-23.004, F.A.C.



END CONST.  
 END WIDENING (Lt.)  
 END M&R (Lt.)  
 STA. 1104+60.42

1104+60.42

1104+00.00

Scale: 1" = 20' Horiz.  
 1" = 10' Vert.

Regular		Exc.		Embankment	
A	V	A	V	A	V

REVISIONS			
DATE	DESCRIPTION	DATE	DESCRIPTION

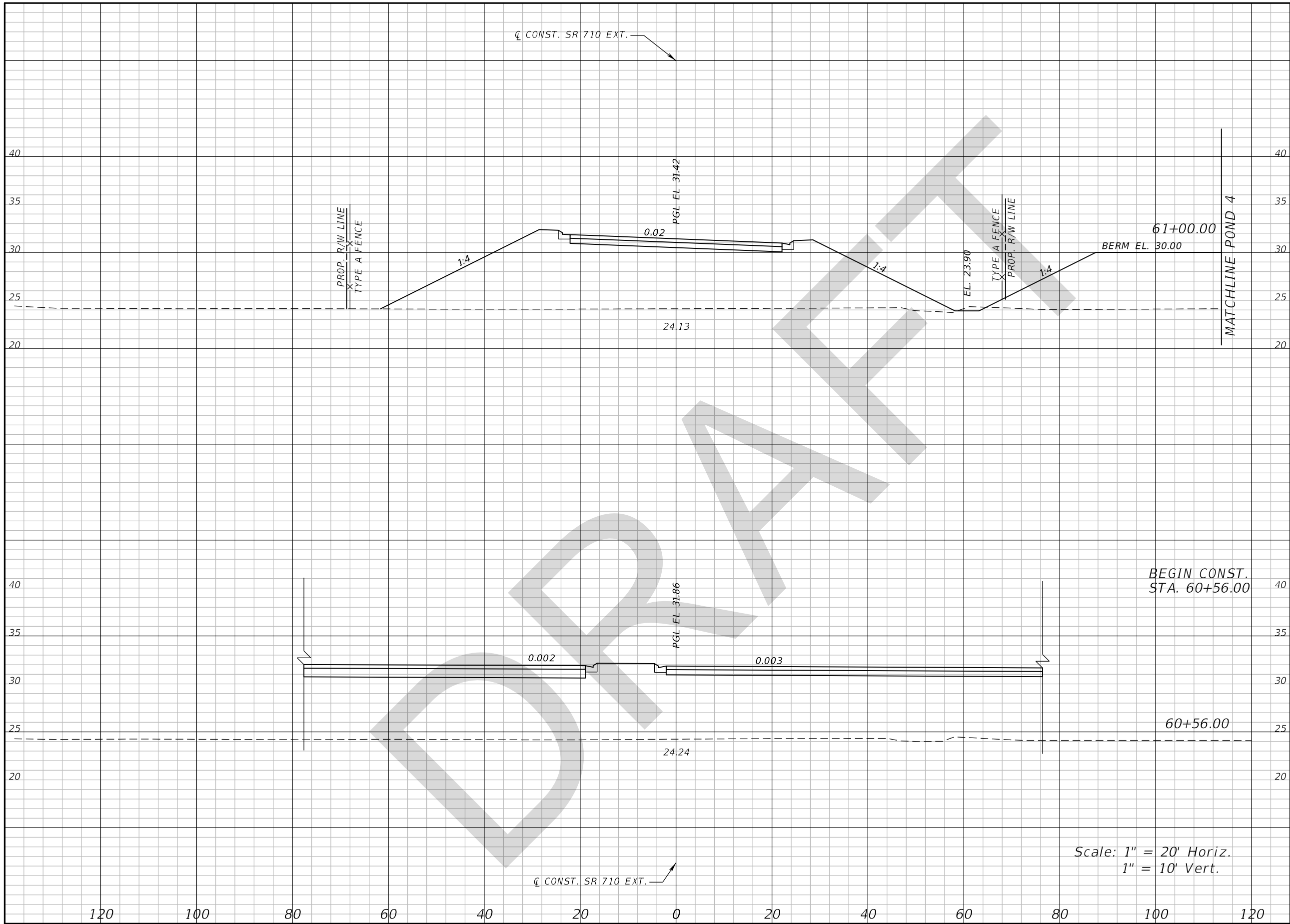
GEORGE E. KNOX, P.E.  
 P.E. LICENSE NUMBER 82283  
 WANTMAN GROUP, INC.  
 2910 MAGUIRE ROAD, SUITE 2008  
 OCOEE, FL 34761  
 CERTIFICATE OF AUTHORIZATION 6091

STATE OF FLORIDA DEPARTMENT OF TRANSPORTATION		
ROAD NO.	COUNTY	FINANCIAL PROJECT ID
SR 710	OKEECHOBEE	419344-3-52-01

**CROSS SECTIONS**  
**SR 70**

SHEET NO.  
**359**

THE OFFICIAL RECORD OF THIS SHEET IS THE ELECTRONIC FILE DIGITALLY SIGNED AND SEALED UNDER RULE 61G15-23.004, F.A.C.



Scale: 1" = 20' Horiz.  
1" = 10' Vert.

Regular		Exc.		Embankment	
A	V	A	V	A	V

REVISIONS			
DATE	DESCRIPTION	DATE	DESCRIPTION

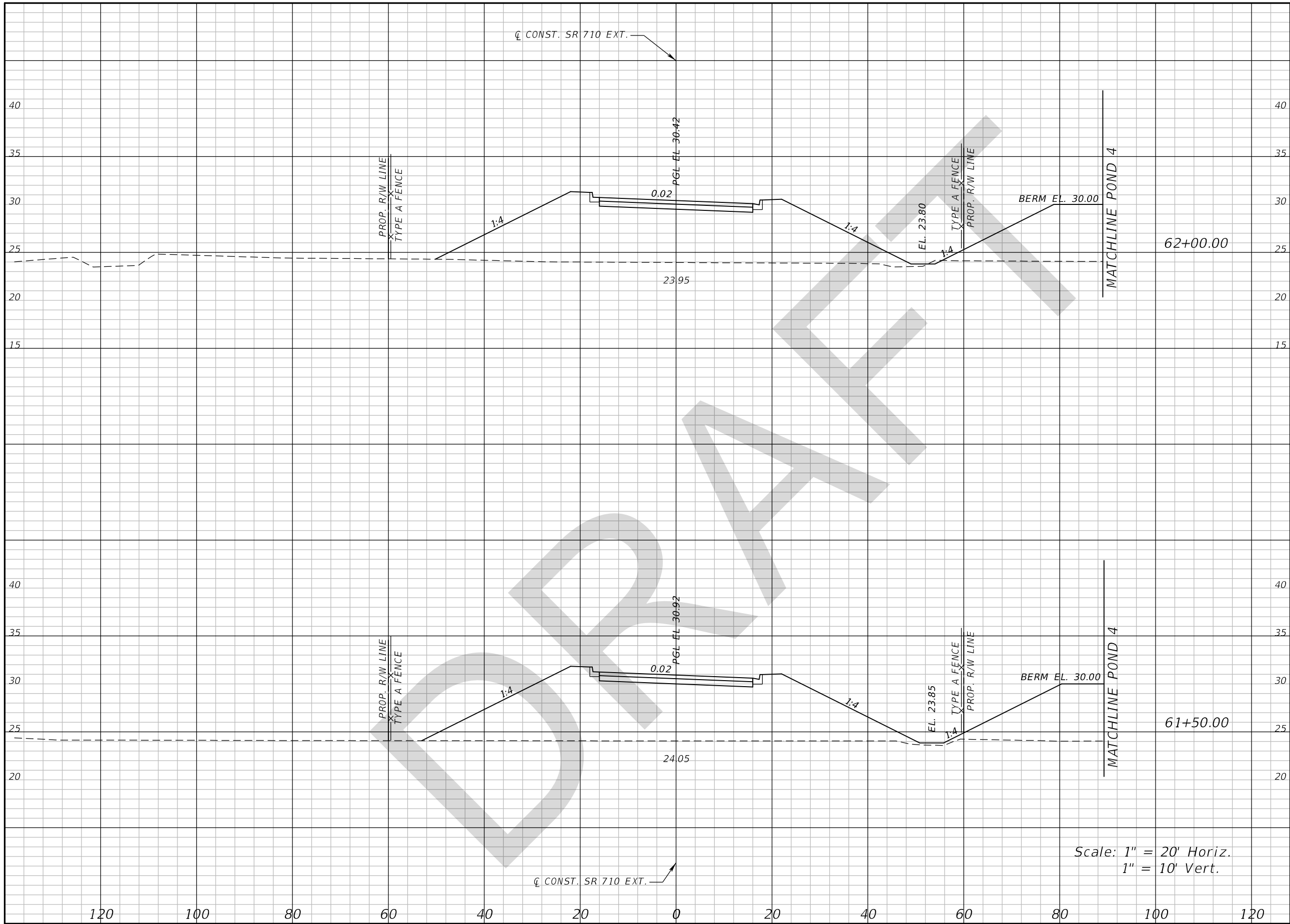
GEORGE E. KNOX, P.E.  
P.E. LICENSE NUMBER 82283  
WANTMAN GROUP, INC.  
2910 MAGUIRE ROAD, SUITE 2008  
OCOOEE, FL 34761  
CERTIFICATE OF AUTHORIZATION 6091

STATE OF FLORIDA DEPARTMENT OF TRANSPORTATION		
ROAD NO.	COUNTY	FINANCIAL PROJECT ID
SR 710	OKEECHOBEE	419344-3-52-01

**CROSS SECTIONS**  
**SR 710 EXT**

SHEET NO.  
**360**

THE OFFICIAL RECORD OF THIS SHEET IS THE ELECTRONIC FILE DIGITALLY SIGNED AND SEALED UNDER RULE 61G15-23.004, F.A.C.



Regular		Exc.		Embankment	
A	V	A	V	A	V

Scale: 1" = 20' Horiz.  
1" = 10' Vert.

REVISIONS			
DATE	DESCRIPTION	DATE	DESCRIPTION

GEORGE E. KNOX, P.E.  
P.E. LICENSE NUMBER 82283  
WANTMAN GROUP, INC.  
2910 MAGUIRE ROAD, SUITE 2008  
OCOOEE, FL 34761  
CERTIFICATE OF AUTHORIZATION 6091

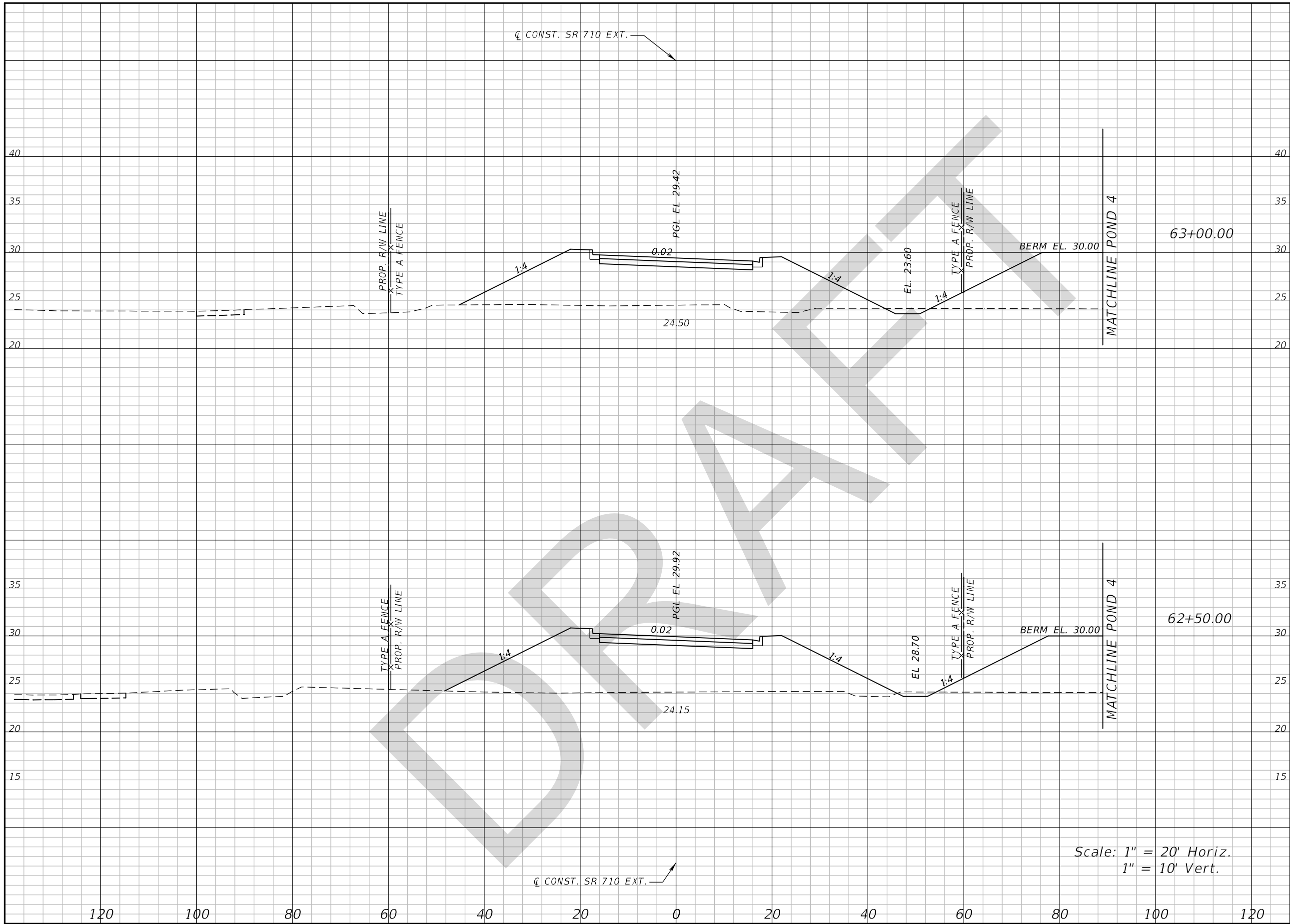
STATE OF FLORIDA DEPARTMENT OF TRANSPORTATION		
ROAD NO.	COUNTY	FINANCIAL PROJECT ID
SR 710	OKEECHOBEE	419344-3-52-01

**CROSS SECTIONS**  
**SR 710 EXT**

SHEET NO.  
**361**

THE OFFICIAL RECORD OF THIS SHEET IS THE ELECTRONIC FILE DIGITALLY SIGNED AND SEALED UNDER RULE 61G15-23.004, F.A.C.





Regular		Exc.		Embankment	
A	V	A	V	A	V

Scale: 1" = 20' Horiz.  
1" = 10' Vert.

REVISIONS			
DATE	DESCRIPTION	DATE	DESCRIPTION

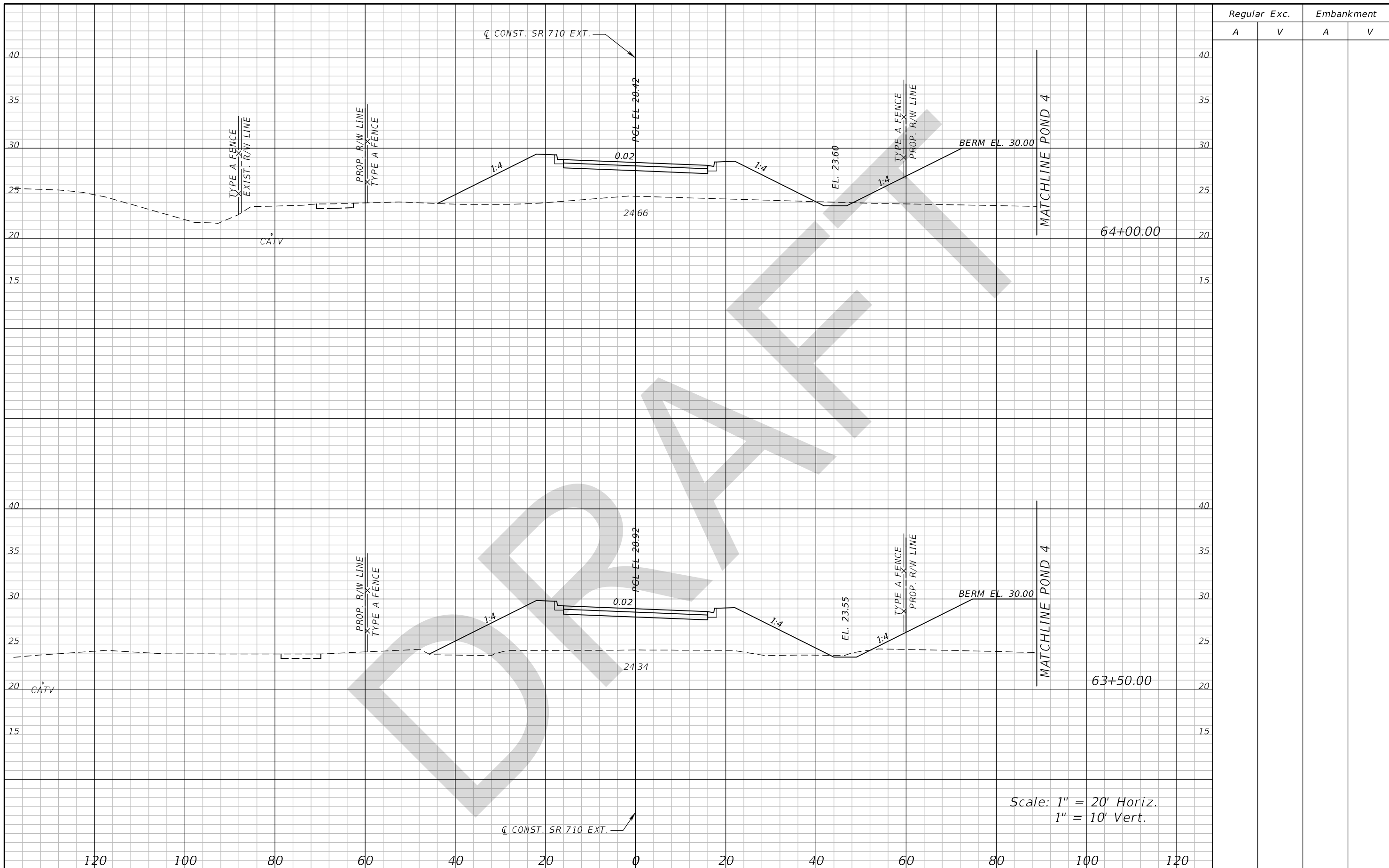
GEORGE E. KNOX, P.E.  
P.E. LICENSE NUMBER 82283  
WANTMAN GROUP, INC.  
2910 MAGUIRE ROAD, SUITE 2008  
OCOOEE, FL 34761  
CERTIFICATE OF AUTHORIZATION 6091

STATE OF FLORIDA DEPARTMENT OF TRANSPORTATION		
ROAD NO.	COUNTY	FINANCIAL PROJECT ID
SR 710	OKEECHOBEE	419344-3-52-01

**CROSS SECTIONS**  
**SR 710 EXT**

SHEET NO.  
**362**

THE OFFICIAL RECORD OF THIS SHEET IS THE ELECTRONIC FILE DIGITALLY SIGNED AND SEALED UNDER RULE 61G15-23.004, F.A.C.



Regular		Exc.		Embankment	
A	V	A	V	A	V

REVISIONS			
DATE	DESCRIPTION	DATE	DESCRIPTION

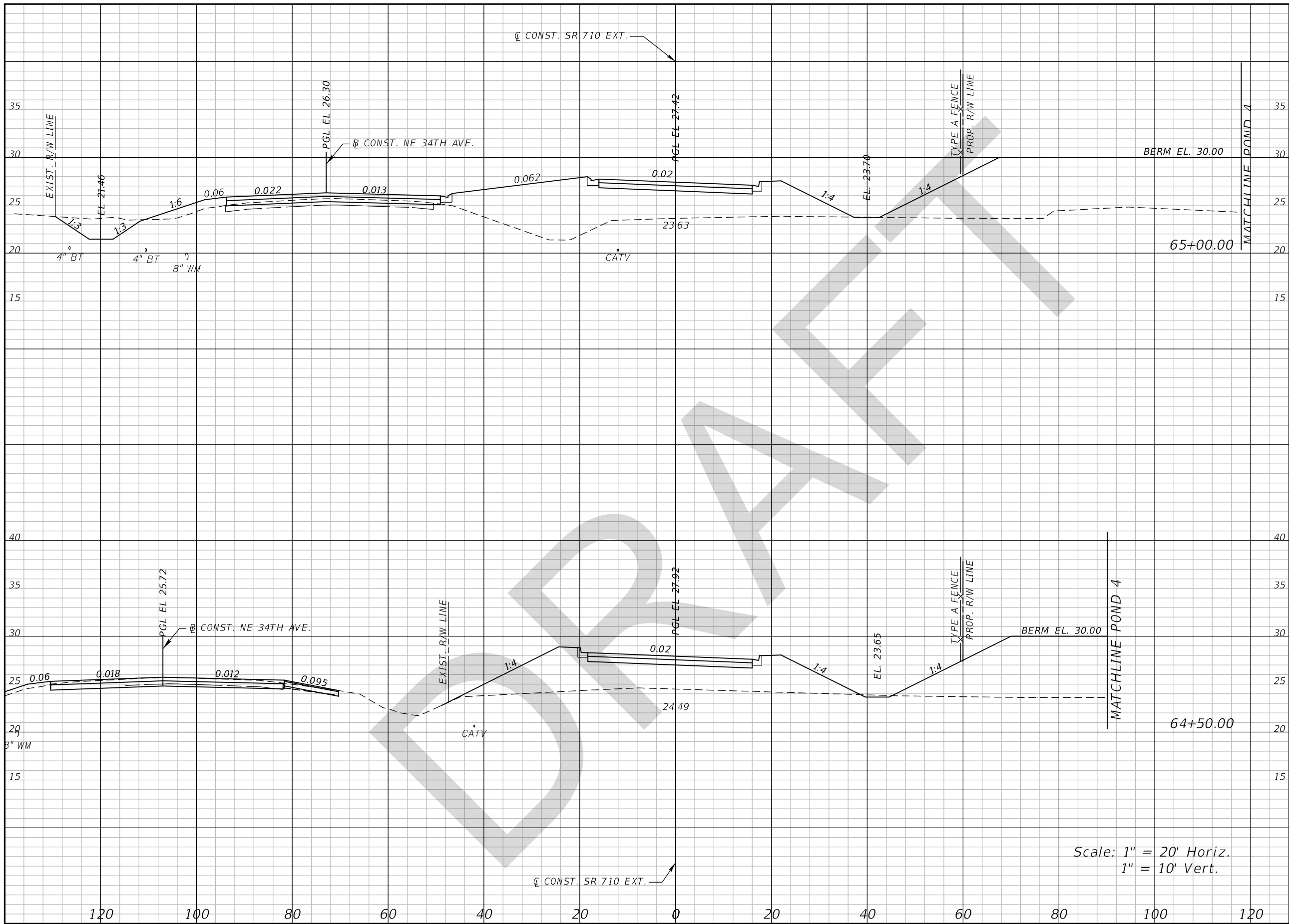
GEORGE E. KNOX, P.E.  
 P.E. LICENSE NUMBER 82283  
 WANTMAN GROUP, INC.  
 2910 MAGUIRE ROAD, SUITE 2008  
 OCOEE, FL 34761  
 CERTIFICATE OF AUTHORIZATION 6091

STATE OF FLORIDA DEPARTMENT OF TRANSPORTATION		
ROAD NO.	COUNTY	FINANCIAL PROJECT ID
SR 710	OKEECHOBEE	419344-3-52-01

**CROSS SECTIONS**  
**SR 710 EXT**

SHEET  
 NO.  
**363**

THE OFFICIAL RECORD OF THIS SHEET IS THE ELECTRONIC FILE DIGITALLY SIGNED AND SEALED UNDER RULE 61G15-23.004, F.A.C.



Regular		Exc.		Embankment	
A	V	A	V	A	V

Scale: 1" = 20' Horiz.  
1" = 10' Vert.

REVISIONS			
DATE	DESCRIPTION	DATE	DESCRIPTION

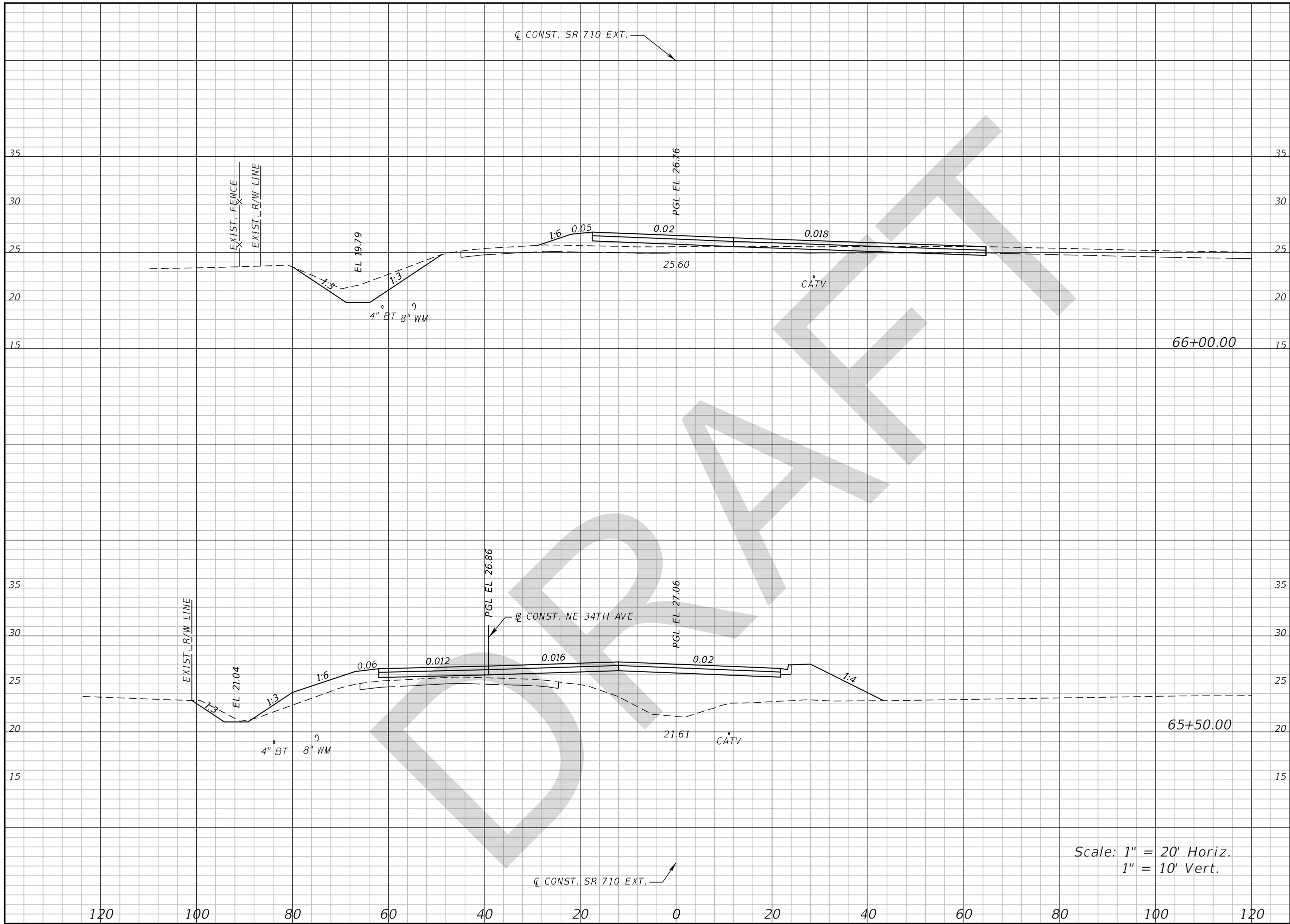
GEORGE E. KNOX, P.E.  
P.E. LICENSE NUMBER 82283  
WANTMAN GROUP, INC.  
2910 MAGUIRE ROAD, SUITE 2008  
OCOOEE, FL 34761  
CERTIFICATE OF AUTHORIZATION 6091

STATE OF FLORIDA DEPARTMENT OF TRANSPORTATION		
ROAD NO.	COUNTY	FINANCIAL PROJECT ID
SR 710	OKEECHOBEE	419344-3-52-01

**CROSS SECTIONS**  
**SR 710 EXT**

SHEET NO.  
**364**

THE OFFICIAL RECORD OF THIS SHEET IS THE ELECTRONIC FILE DIGITALLY SIGNED AND SEALED UNDER RULE 61G15-23.004, F.A.C.



Regular		Exc.		Embankment	
A	V	A	V	A	V

Scale: 1" = 20' Horiz.  
1" = 10' Vert.

REVISIONS			
DATE	DESCRIPTION	DATE	DESCRIPTION

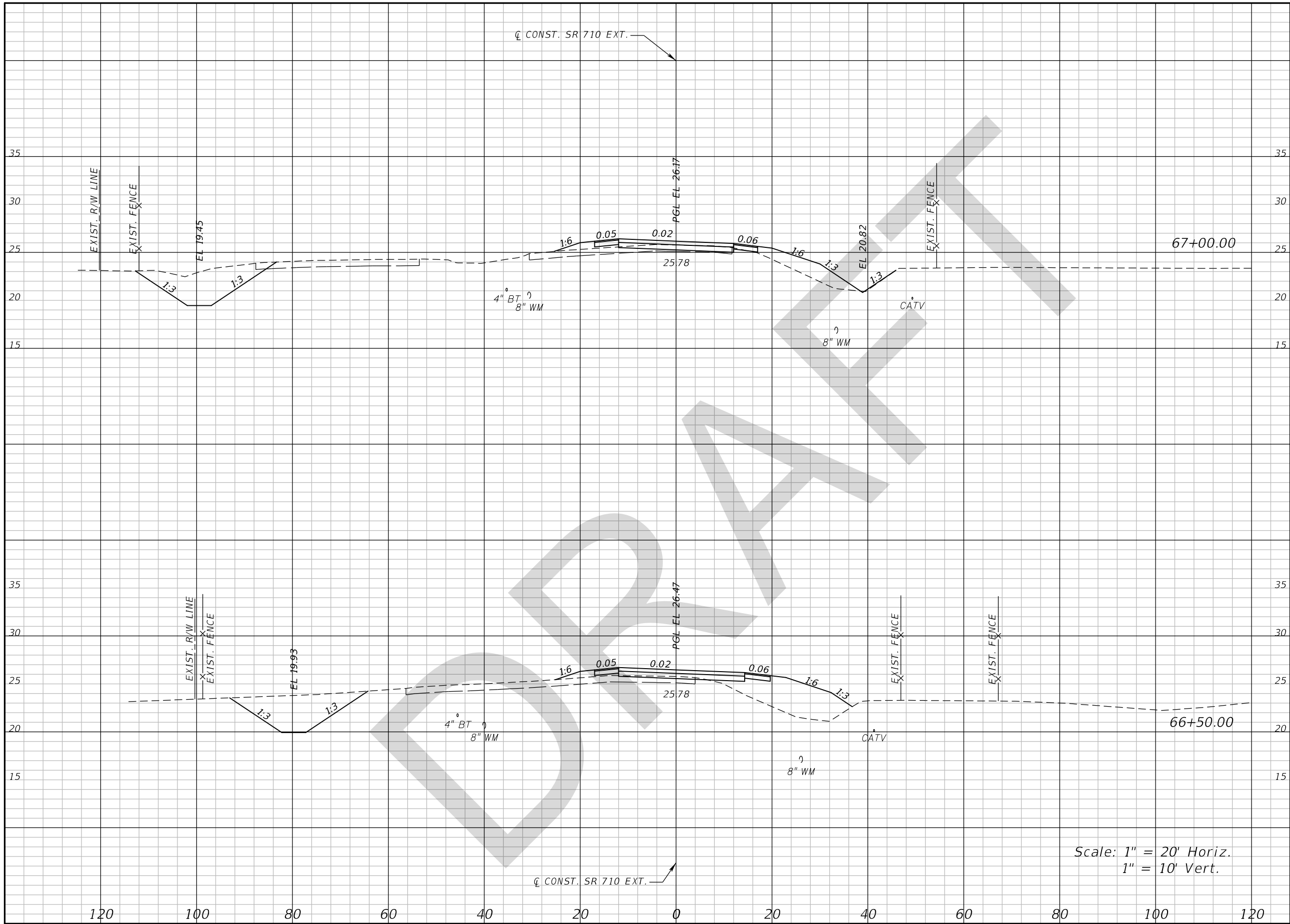
GEORGE E. KNOX, P.E.  
P.E. LICENSE NUMBER 82283  
WANTMAN GROUP, INC.  
2910 MAGUIRE ROAD, SUITE 2008  
OCOOE, FL 34761  
CERTIFICATE OF AUTHORIZATION 6091

STATE OF FLORIDA DEPARTMENT OF TRANSPORTATION		
ROAD NO.	COUNTY	FINANCIAL PROJECT ID
SR 710	OKEECHOBEE	419344-3-52-01

**CROSS SECTIONS**  
**SR 710 EXT**

SHEET NO.  
**365**

THE OFFICIAL RECORD OF THIS SHEET IS THE ELECTRONIC FILE DIGITALLY SIGNED AND SEALED UNDER RULE 61G15-23.004, F.A.C.



Regular		Exc.		Embankment	
A	V	A	V	A	V

Scale: 1" = 20' Horiz.  
1" = 10' Vert.

REVISIONS			
DATE	DESCRIPTION	DATE	DESCRIPTION

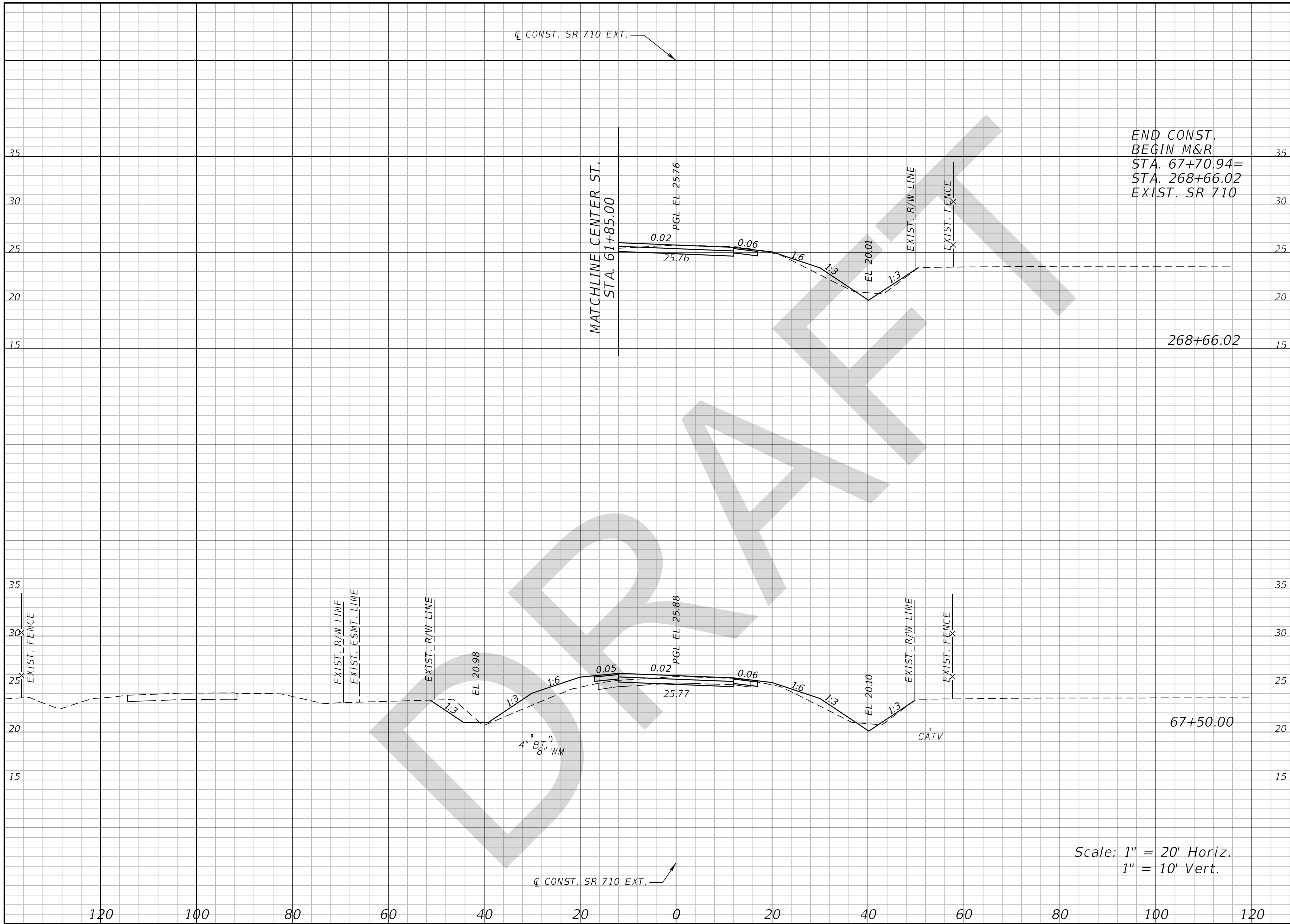
GEORGE E. KNOX, P.E.  
P.E. LICENSE NUMBER 82283  
WANTMAN GROUP, INC.  
2910 MAGUIRE ROAD, SUITE 2008  
OCOOEE, FL 34761  
CERTIFICATE OF AUTHORIZATION 6091

STATE OF FLORIDA DEPARTMENT OF TRANSPORTATION		
ROAD NO.	COUNTY	FINANCIAL PROJECT ID
SR 710	OKEECHOBEE	419344-3-52-01

**CROSS SECTIONS**  
**SR 710 EXT**

SHEET NO.  
**366**

THE OFFICIAL RECORD OF THIS SHEET IS THE ELECTRONIC FILE DIGITALLY SIGNED AND SEALED UNDER RULE 61G15-23.004, F.A.C.



Regular		Exc.		Embankment	
A	V	A	V	A	V

END CONST.  
 BEGIN M&R  
 STA. 67+70.94=  
 STA. 268+66.02  
 EXIST. SR 710

268+66.02

67+50.00

Scale: 1" = 20' Horiz.  
 1" = 10' Vert.

REVISIONS			
DATE	DESCRIPTION	DATE	DESCRIPTION

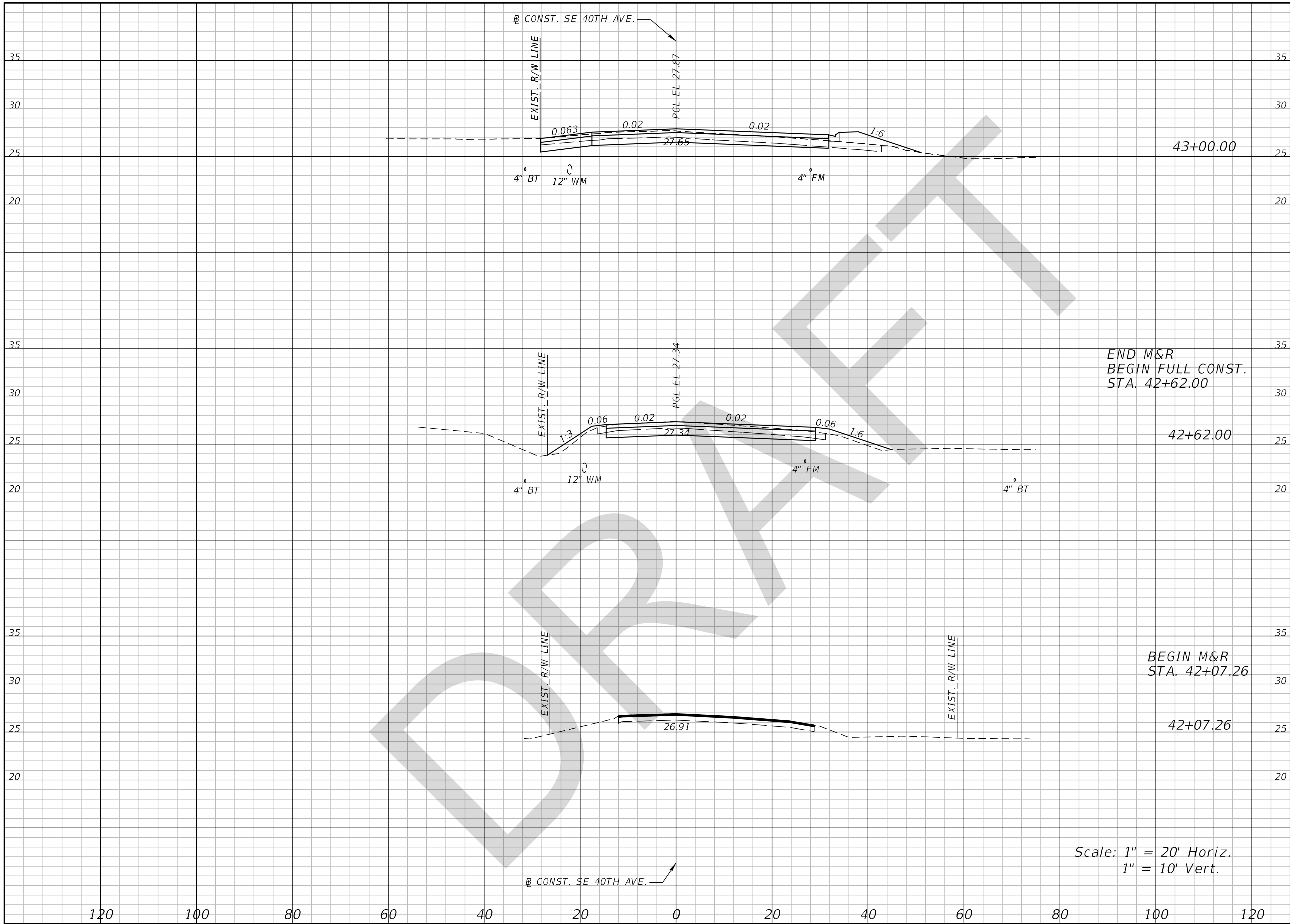
GEORGE E. KNOX, P.E.  
 P.E. LICENSE NUMBER 82283  
 WANTMAN GROUP, INC.  
 2910 MAGUIRE ROAD, SUITE 2008  
 OCOEE, FL 34761  
 CERTIFICATE OF AUTHORIZATION 6091

STATE OF FLORIDA DEPARTMENT OF TRANSPORTATION		
ROAD NO.	COUNTY	FINANCIAL PROJECT ID
SR 710	OKEECHOBEE	419344-3-52-01

**CROSS SECTIONS**  
**SR 710 EXT**

SHEET NO.  
**367**

THE OFFICIAL RECORD OF THIS SHEET IS THE ELECTRONIC FILE DIGITALLY SIGNED AND SEALED UNDER RULE 61G15-23.004, F.A.C.



END M&R  
 BEGIN FULL CONST.  
 STA. 42+62.00

BEGIN M&R  
 STA. 42+07.26

Scale: 1" = 20' Horiz.  
 1" = 10' Vert.

Regular		Exc.		Embankment	
A	V	A	V	A	V

REVISIONS			
DATE	DESCRIPTION	DATE	DESCRIPTION

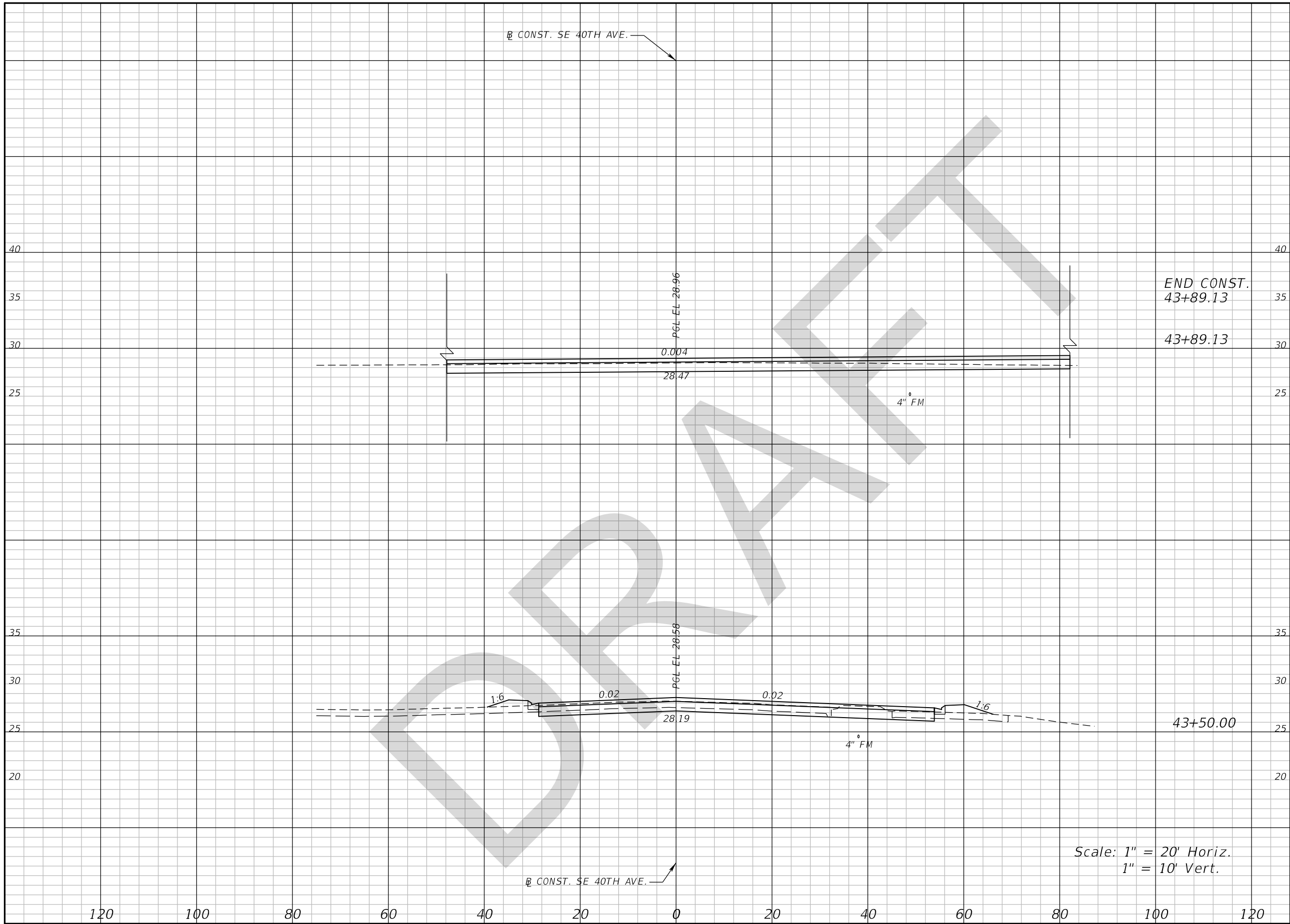
GEORGE E. KNOX, P.E.  
 P.E. LICENSE NUMBER 82283  
 WANTMAN GROUP, INC.  
 2910 MAGUIRE ROAD, SUITE 2008  
 OCOEE, FL 34761  
 CERTIFICATE OF AUTHORIZATION 6091

STATE OF FLORIDA DEPARTMENT OF TRANSPORTATION		
ROAD NO.	COUNTY	FINANCIAL PROJECT ID
SR 710	OKEECHOBEE	419344-3-52-01

**CROSS SECTIONS  
 40TH AVE.**

SHEET NO.  
**368**

THE OFFICIAL RECORD OF THIS SHEET IS THE ELECTRONIC FILE DIGITALLY SIGNED AND SEALED UNDER RULE 61G15-23.004, F.A.C.



Regular		Exc.		Embankment	
A	V	A	V	A	V

END CONST.  
43+89.13

43+89.13

43+50.00

Scale: 1" = 20' Horiz.  
1" = 10' Vert.

REVISIONS			
DATE	DESCRIPTION	DATE	DESCRIPTION

GEORGE E. KNOX, P.E.  
P.E. LICENSE NUMBER 82283  
WANTMAN GROUP, INC.  
2910 MAGUIRE ROAD, SUITE 2008  
OCOOEE, FL 34761  
CERTIFICATE OF AUTHORIZATION 6091

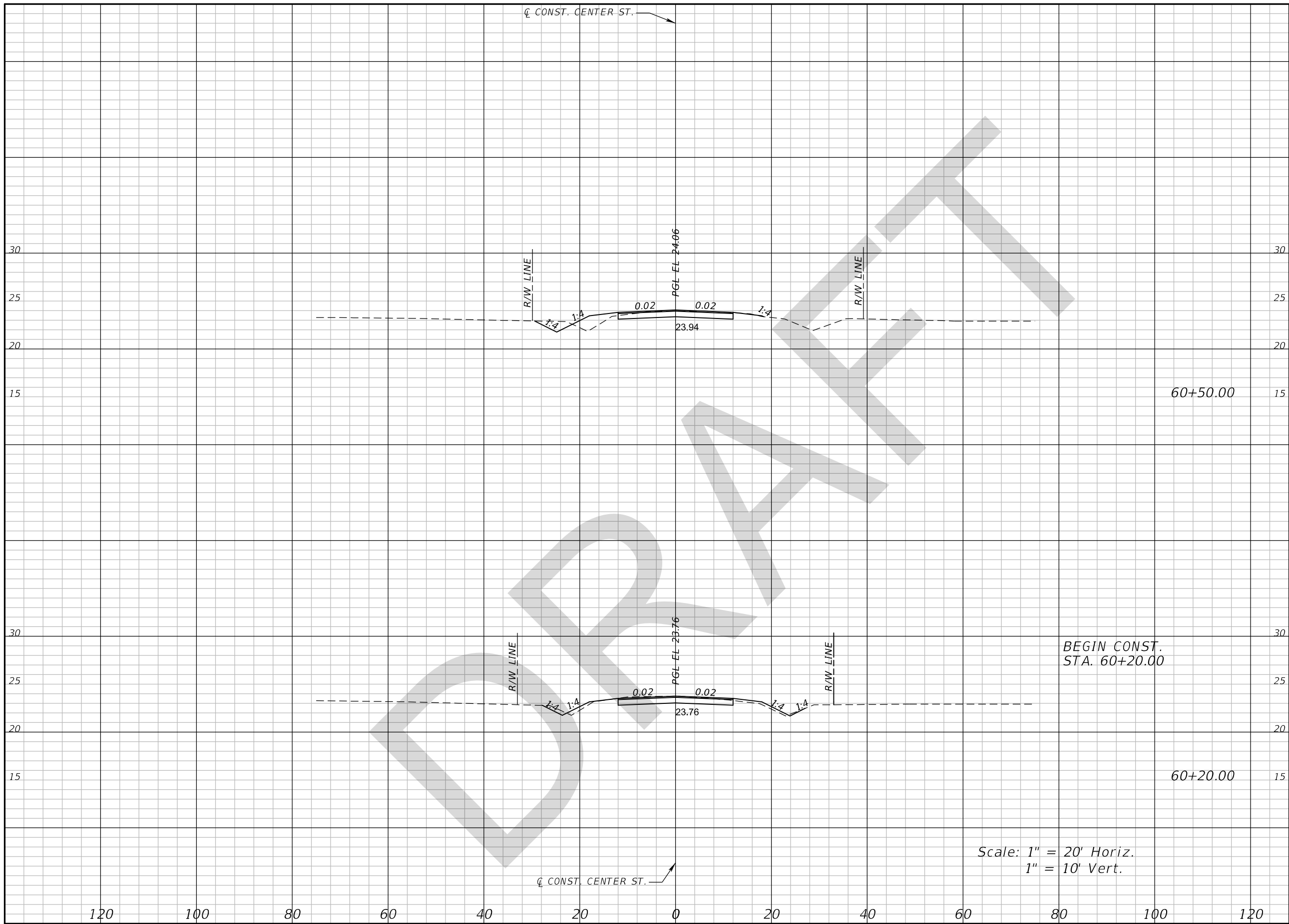
STATE OF FLORIDA DEPARTMENT OF TRANSPORTATION		
ROAD NO.	COUNTY	FINANCIAL PROJECT ID
SR 710	OKEECHOBEE	419344-3-52-01

**CROSS SECTIONS  
40TH AVE.**

SHEET NO.  
**369**

THE OFFICIAL RECORD OF THIS SHEET IS THE ELECTRONIC FILE DIGITALLY SIGNED AND SEALED UNDER RULE 61G15-23.004, F.A.C.





Regular		Exc.		Embankment	
A	V	A	V	A	V

REVISIONS			
DATE	DESCRIPTION	DATE	DESCRIPTION

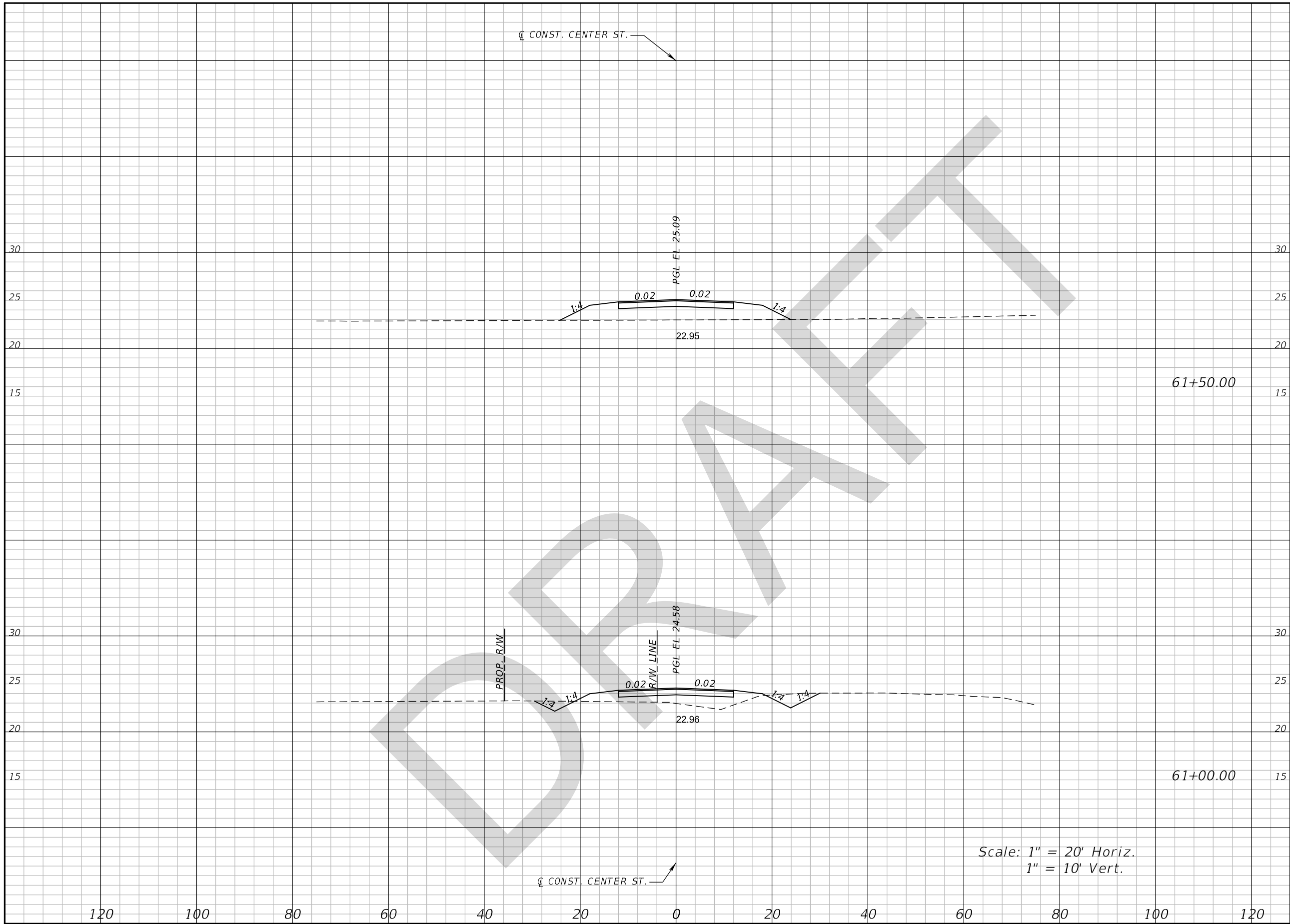
GEORGE E. KNOX, P.E.  
 P.E. LICENSE NUMBER 82283  
 WANTMAN GROUP, INC.  
 2910 MAGUIRE ROAD, SUITE 2008  
 OCOEE, FL 34761  
 CERTIFICATE OF AUTHORIZATION 6091

STATE OF FLORIDA DEPARTMENT OF TRANSPORTATION		
ROAD NO.	COUNTY	FINANCIAL PROJECT ID
SR 710	OKEECHOBEE	419344-3-52-01

**CROSS SECTIONS**  
**CENTER ST.**

SHEET  
 NO.  
**370**

THE OFFICIAL RECORD OF THIS SHEET IS THE ELECTRONIC FILE DIGITALLY SIGNED AND SEALED UNDER RULE 61G15-23.004, F.A.C.



Scale: 1" = 20' Horiz.  
1" = 10' Vert.

Regular Exc.		Embankment	
A	V	A	V

REVISIONS			
DATE	DESCRIPTION	DATE	DESCRIPTION


GEORGE E. KNOX, P.E.  
P.E. LICENSE NUMBER 82283  
WANTMAN GROUP, INC.  
2910 MAGUIRE ROAD, SUITE 2008  
OCOOEE, FL 34761  
CERTIFICATE OF AUTHORIZATION 6091

STATE OF FLORIDA DEPARTMENT OF TRANSPORTATION		
ROAD NO.	COUNTY	FINANCIAL PROJECT ID
SR 710	OKEECHOBEE	419344-3-52-01

**CROSS SECTIONS  
CENTER ST.**

SHEET NO.  
**371**

THE OFFICIAL RECORD OF THIS SHEET IS THE ELECTRONIC FILE DIGITALLY SIGNED AND SEALED UNDER RULE 61G15-23.004, F.A.C.



Regular		Exc.		Embankment	
A	V	A	V	A	V

35 35

30 30

25 25

20 20

120 100 80 60 40 20 0 20 40 60 80 100 120

0.002 0.002

PGL EL- 25.43

25.43

END CONST.  
STA. 61+83.38


61+83.38

CONST. CENTER ST.

CONST. CENTER ST.

DATE		DESCRIPTION		REVISIONS		GEORGE E. KNOX, P.E. P.E. LICENSE NUMBER 82283 WANTMAN GROUP, INC. 2910 MAGUIRE ROAD, SUITE 2008 OCOEE, FL 34761 CERTIFICATE OF AUTHORIZATION 6091			STATE OF FLORIDA DEPARTMENT OF TRANSPORTATION			ROAD NO. COUNTY FINANCIAL PROJECT ID SR 710 OKEECHOBEE 419344-3-52-01		CROSS SECTIONS CENTER ST.		SHEET NO. 372	

THE OFFICIAL RECORD OF THIS SHEET IS THE ELECTRONIC FILE DIGITALLY SIGNED AND SEALED UNDER RULE 61G15-23.004, F.A.C.



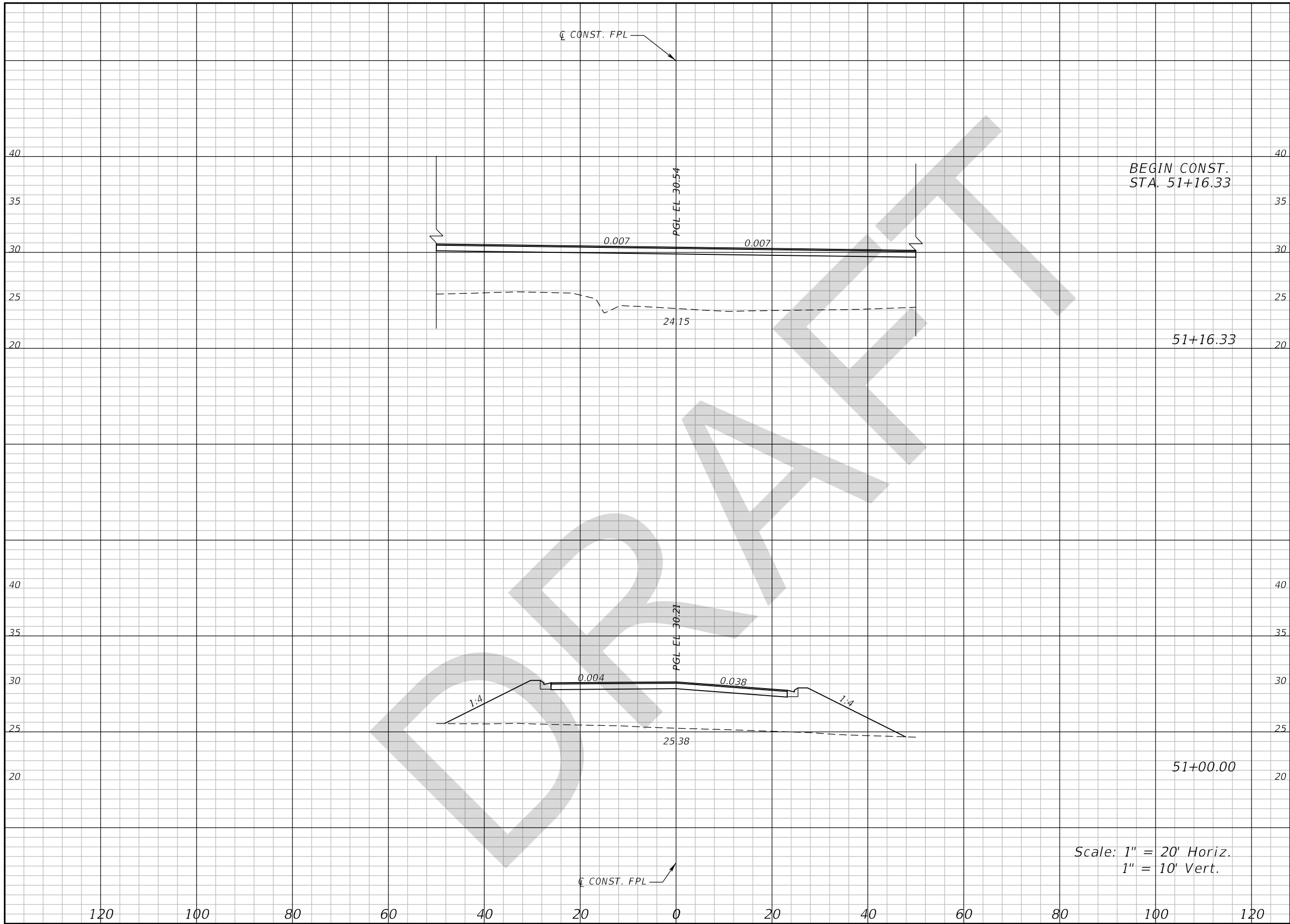
BEGIN CONST.  
STA. 50+26.00

Scale: 1" = 20' Horiz.  
1" = 10' Vert.

Regular		Exc.		Embankment	
A	V	A	V	A	V

DATE		DESCRIPTION		REVISIONS		GEORGE E. KNOX, P.E. P.E. LICENSE NUMBER 82283 WANTMAN GROUP, INC. 2910 MAGUIRE ROAD, SUITE 2008 OCOEE, FL 34761 CERTIFICATE OF AUTHORIZATION 6091		STATE OF FLORIDA DEPARTMENT OF TRANSPORTATION			<b>CROSS SECTIONS</b> <i>FPL</i>		SHEET NO.
						ROAD NO. COUNTY FINANCIAL PROJECT ID SR 710 OKEECHOBEE 419344-3-52-01		373					

THE OFFICIAL RECORD OF THIS SHEET IS THE ELECTRONIC FILE DIGITALLY SIGNED AND SEALED UNDER RULE 61G15-23.004, F.A.C.



Regular		Exc.		Embankment	
A	V	A	V	A	V

BEGIN CONST.  
STA. 51+16.33

51+16.33

51+00.00

Scale: 1" = 20' Horiz.  
1" = 10' Vert.

REVISIONS			
DATE	DESCRIPTION	DATE	DESCRIPTION

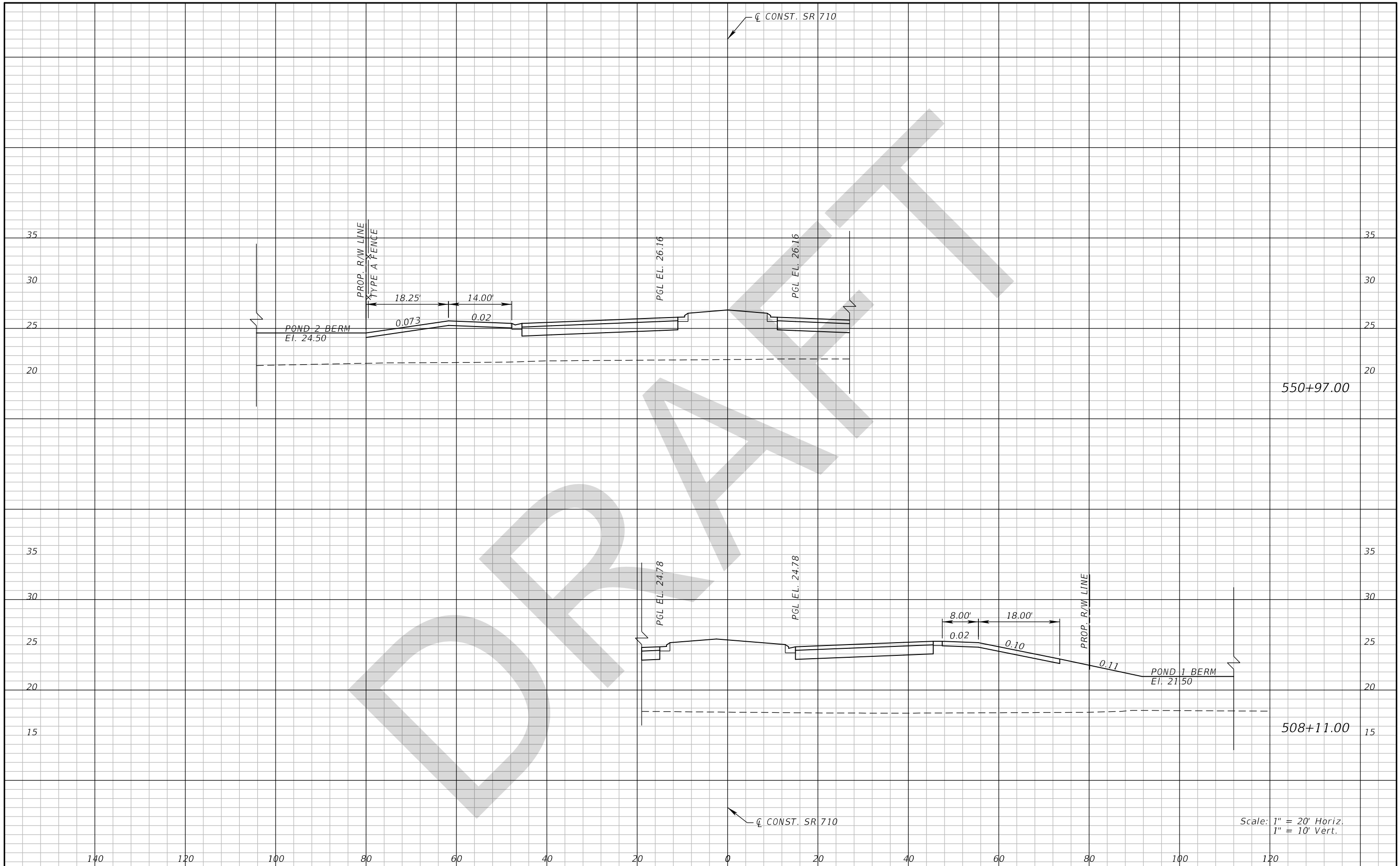
GEORGE E. KNOX, P.E.  
P.E. LICENSE NUMBER 82283  
WANTMAN GROUP, INC.  
2910 MAGUIRE ROAD, SUITE 2008  
OCOOE, FL 34761  
CERTIFICATE OF AUTHORIZATION 6091

STATE OF FLORIDA DEPARTMENT OF TRANSPORTATION		
ROAD NO.	COUNTY	FINANCIAL PROJECT ID
SR 710	OKEECHOBEE	419344-3-52-01

**CROSS SECTIONS**  
*FPL*

SHEET NO.  
**374**

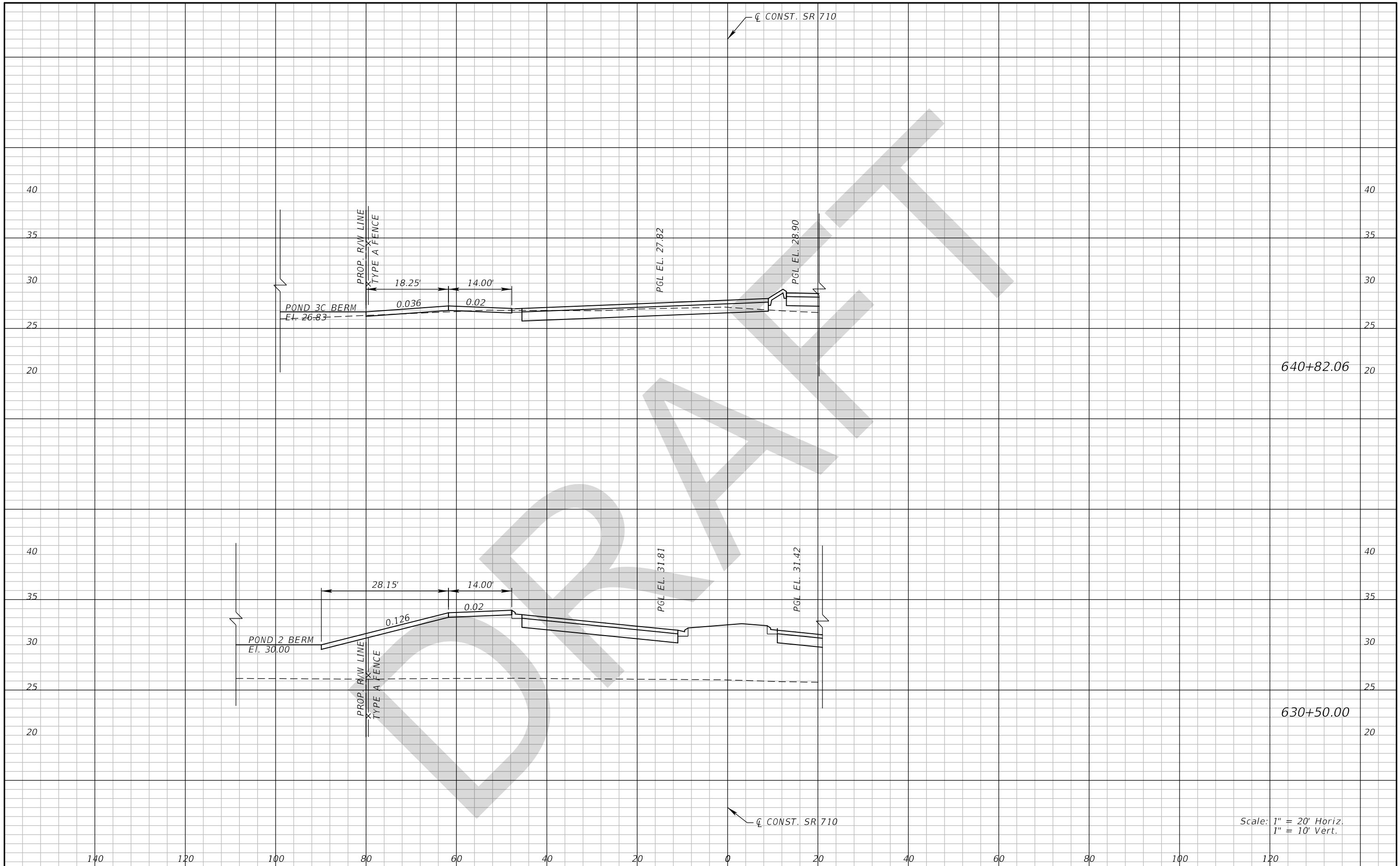
THE OFFICIAL RECORD OF THIS SHEET IS THE ELECTRONIC FILE DIGITALLY SIGNED AND SEALED UNDER RULE 61G15-23.004, F.A.C.



Scale: 1" = 20' Horiz.  
1" = 10' Vert.

REVISIONS				GEORGE E. KNOX, P.E. P.E. LICENSE NUMBER 82283 WANTMAN GROUP, INC. 2910 MAGUIRE ROAD, SUITE 2008 OCOEE, FL 34761 CERTIFICATE OF AUTHORIZATION 6091	STATE OF FLORIDA DEPARTMENT OF TRANSPORTATION			<b>DRIVEWAY CROSS SECTIONS</b> <b>SR 710</b>	SHEET NO. <b>375</b>
DATE	DESCRIPTION	DATE	DESCRIPTION		ROAD NO.	COUNTY	FINANCIAL PROJECT ID		
					SR 710	OKEECHOBEE	419344-3-52-01		

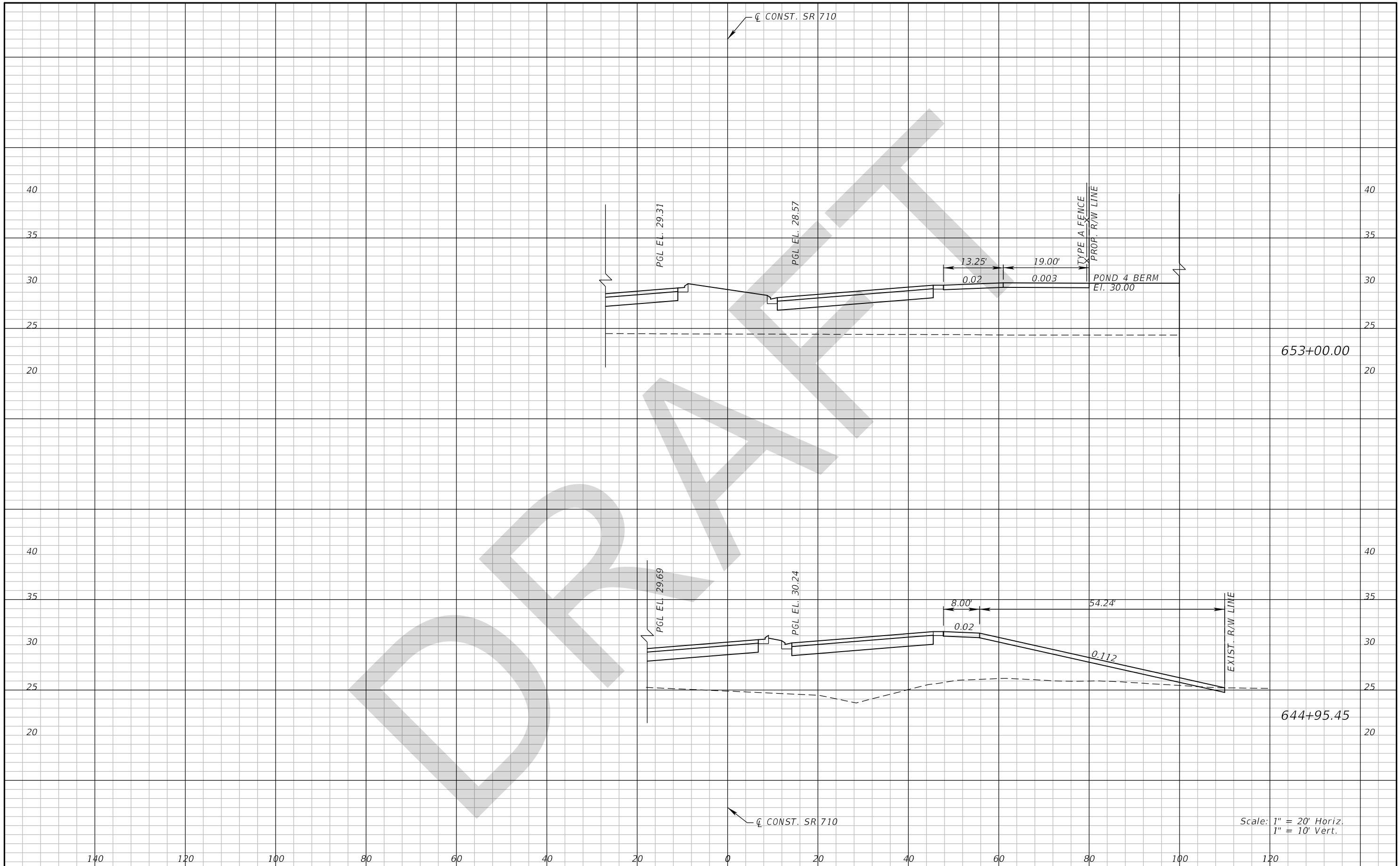
THE OFFICIAL RECORD OF THIS SHEET IS THE ELECTRONIC FILE DIGITALLY SIGNED AND SEALED UNDER RULE 61G15-23.004, F.A.C.



Scale: 1" = 20' Horiz.  
1" = 10' Vert.

REVISIONS				GEORGE E. KNOX, P.E. P.E. LICENSE NUMBER 82283 WANTMAN GROUP, INC. 2910 MAGUIRE ROAD, SUITE 2008 OCOEE, FL 34761 CERTIFICATE OF AUTHORIZATION 6091	STATE OF FLORIDA DEPARTMENT OF TRANSPORTATION			<b>DRIVEWAY CROSS SECTIONS</b> <b>SR 710</b>	SHEET NO. <b>376</b>
DATE	DESCRIPTION	DATE	DESCRIPTION		ROAD NO.	COUNTY	FINANCIAL PROJECT ID		
					SR 710	OKEECHOBEE	419344-3-52-01		

THE OFFICIAL RECORD OF THIS SHEET IS THE ELECTRONIC FILE DIGITALLY SIGNED AND SEALED UNDER RULE 61G15-23.004, F.A.C.

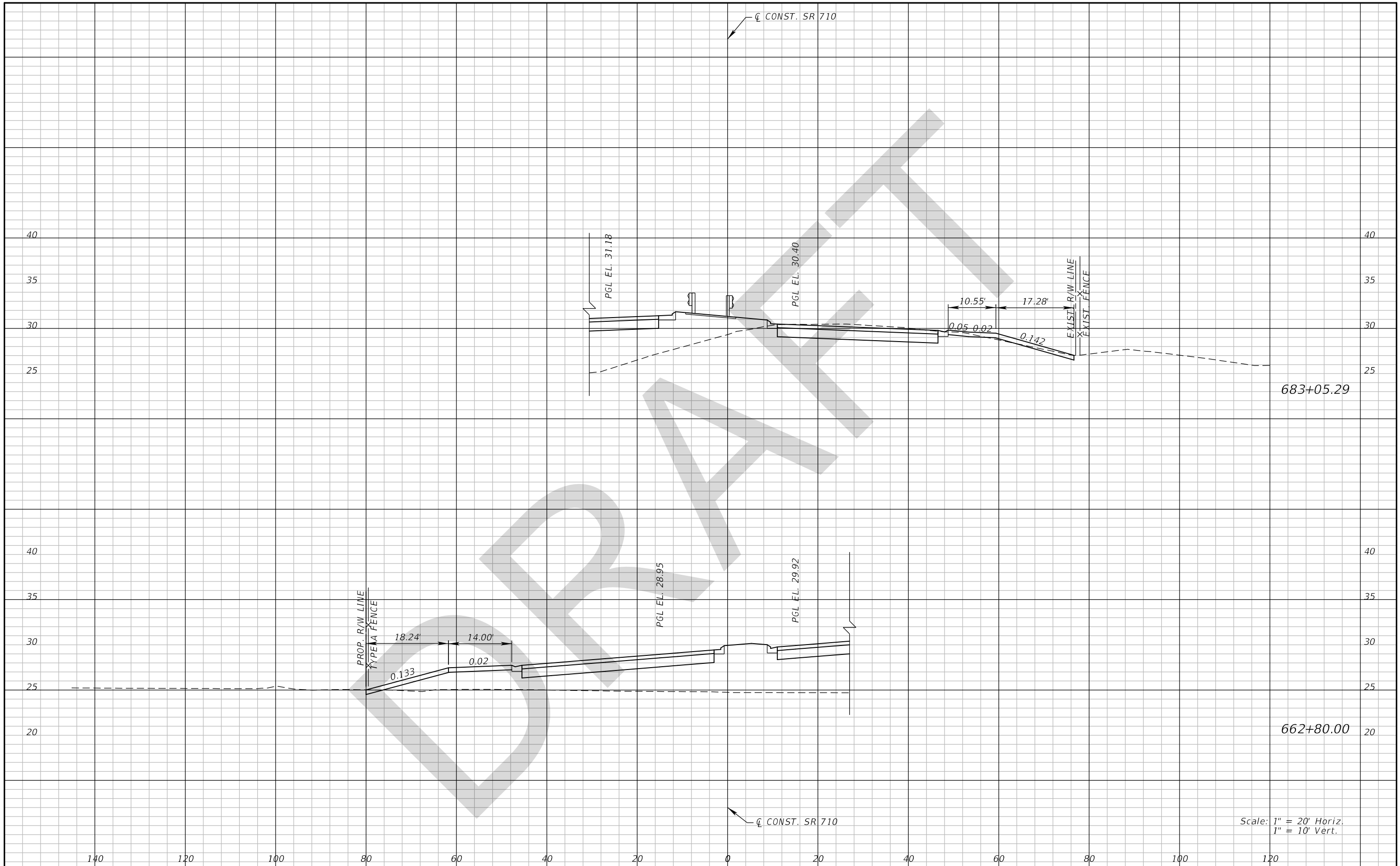


Scale: 1" = 20' Horiz.  
1" = 10' Vert.

REVISIONS				GEORGE E. KNOX, P.E. P.E. LICENSE NUMBER 82283 WANTMAN GROUP, INC. 2910 MAGUIRE ROAD, SUITE 2008 OCOEE, FL 34761 CERTIFICATE OF AUTHORIZATION 6091	STATE OF FLORIDA DEPARTMENT OF TRANSPORTATION			<b>DRIVEWAY CROSS SECTIONS</b> <b>SR 710</b>	SHEET NO. <b>377</b>
DATE	DESCRIPTION	DATE	DESCRIPTION		ROAD NO.	COUNTY	FINANCIAL PROJECT ID		
					SR 710	OKEECHOBEE	419344-3-52-01		

THE OFFICIAL RECORD OF THIS SHEET IS THE ELECTRONIC FILE DIGITALLY SIGNED AND SEALED UNDER RULE 61G15-23.004, F.A.C.

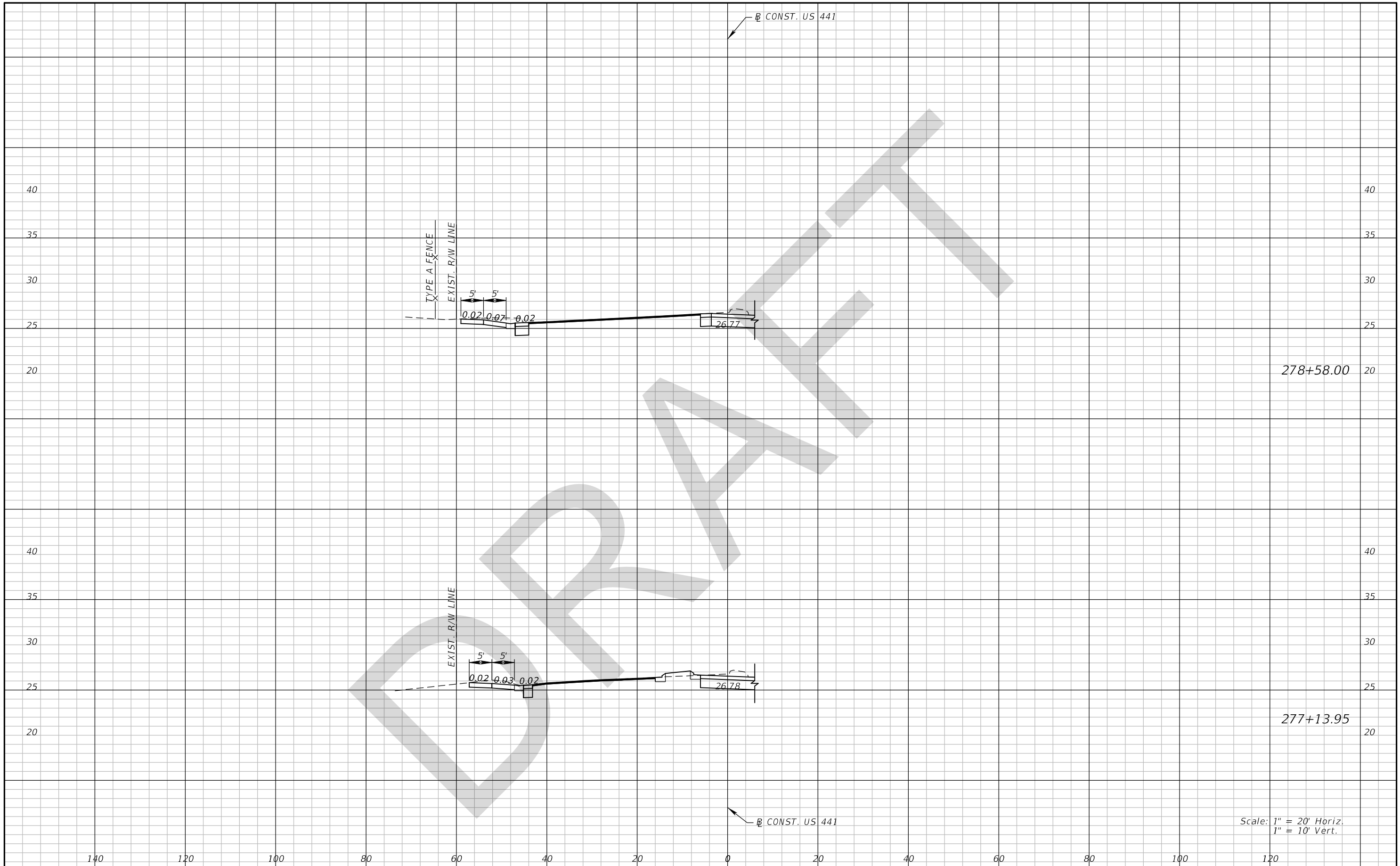




Scale: 1" = 20' Horiz.  
1" = 10' Vert.

REVISIONS				GEORGE E. KNOX, P.E. P.E. LICENSE NUMBER 82283 WANTMAN GROUP, INC. 2910 MAGUIRE ROAD, SUITE 2008 OCOEE, FL 34761 CERTIFICATE OF AUTHORIZATION 6091	STATE OF FLORIDA DEPARTMENT OF TRANSPORTATION			<b>DRIVEWAY CROSS SECTIONS</b>  <b>SR 710</b>	SHEET NO.  <b>378</b>
DATE	DESCRIPTION	DATE	DESCRIPTION		ROAD NO.	COUNTY	FINANCIAL PROJECT ID		
					SR 710	OKEECHOBEE	419344-3-52-01		

THE OFFICIAL RECORD OF THIS SHEET IS THE ELECTRONIC FILE DIGITALLY SIGNED AND SEALED UNDER RULE 61G15-23.004, F.A.C.



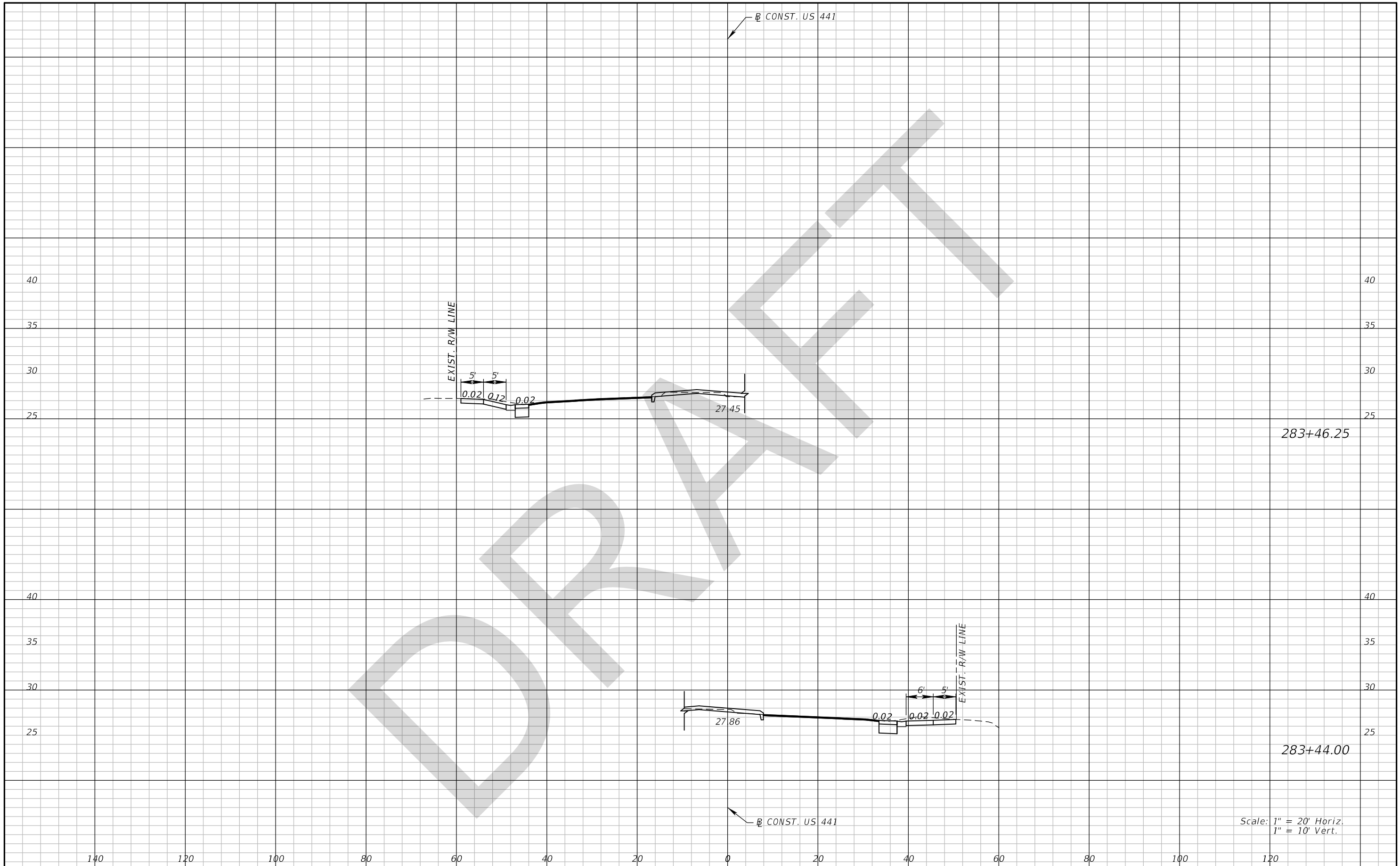
278+58.00

277+13.95

Scale: 1" = 20' Horiz.  
1" = 10' Vert.

REVISIONS				GEORGE E. KNOX, P.E. P.E. LICENSE NUMBER 82283 WANTMAN GROUP, INC. 2910 MAGUIRE ROAD, SUITE 2008 OCOEE, FL 34761 CERTIFICATE OF AUTHORIZATION 6091	STATE OF FLORIDA DEPARTMENT OF TRANSPORTATION			<b>DRIVEWAY CROSS SECTIONS</b>  <b>US 441</b>	SHEET NO.  <b>379</b>
DATE	DESCRIPTION	DATE	DESCRIPTION		ROAD NO.	COUNTY	FINANCIAL PROJECT ID		
					SR 710	OKEECHOBEE	419344-3-52-01		

THE OFFICIAL RECORD OF THIS SHEET IS THE ELECTRONIC FILE DIGITALLY SIGNED AND SEALED UNDER RULE 61G15-23.004, F.A.C.



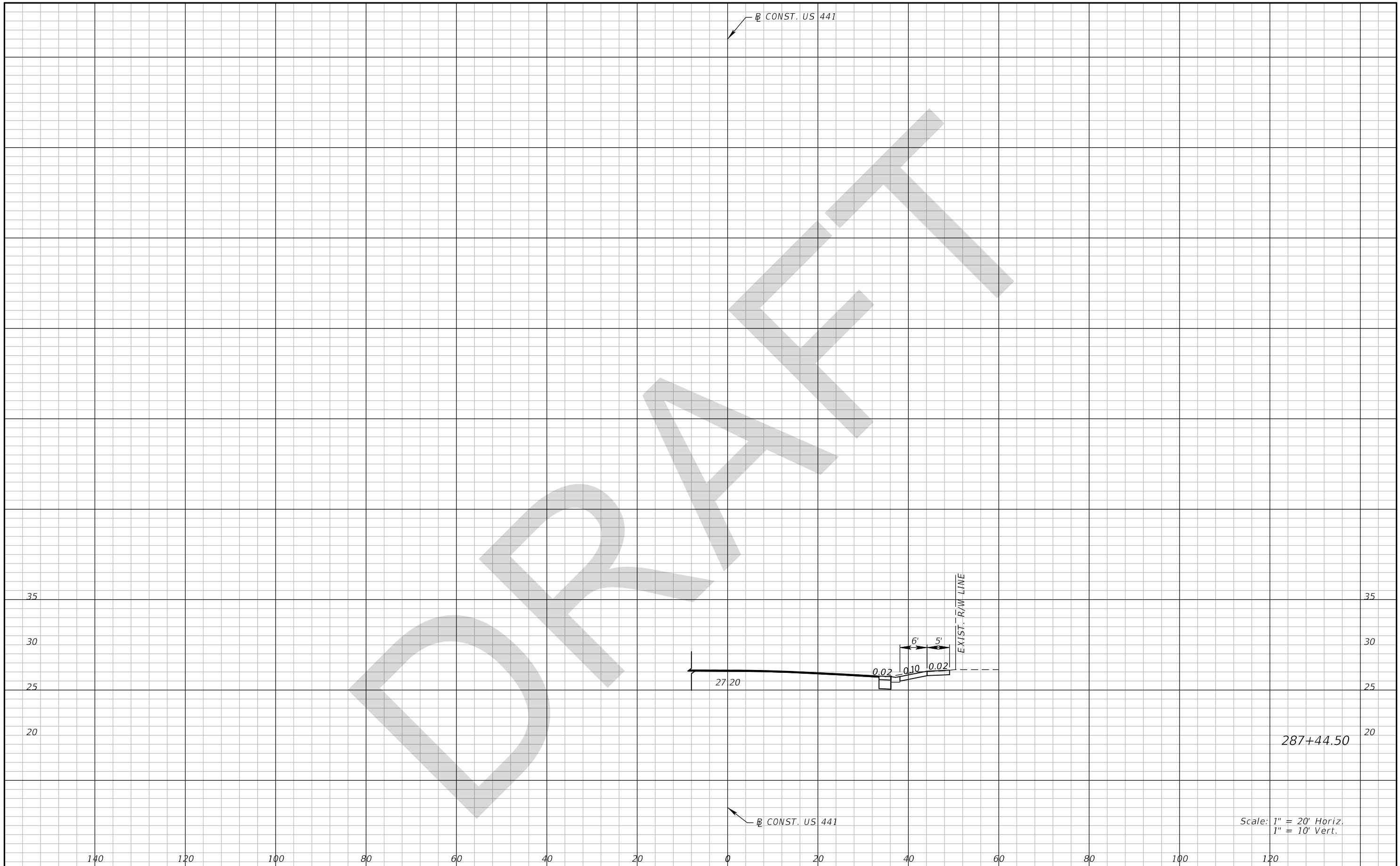
283+46.25

283+44.00

Scale: 1" = 20' Horiz.  
1" = 10' Vert.

REVISIONS				GEORGE E. KNOX, P.E. P.E. LICENSE NUMBER 82283 WANTMAN GROUP, INC. 2910 MAGUIRE ROAD, SUITE 2008 OCOEE, FL 34761 CERTIFICATE OF AUTHORIZATION 6091	STATE OF FLORIDA DEPARTMENT OF TRANSPORTATION			<b>DRIVEWAY CROSS SECTIONS</b>  <b>US 441</b>	SHEET NO.  <b>380</b>
DATE	DESCRIPTION	DATE	DESCRIPTION		ROAD NO.	COUNTY	FINANCIAL PROJECT ID		
					SR 710	OKEECHOBEE	419344-3-52-01		

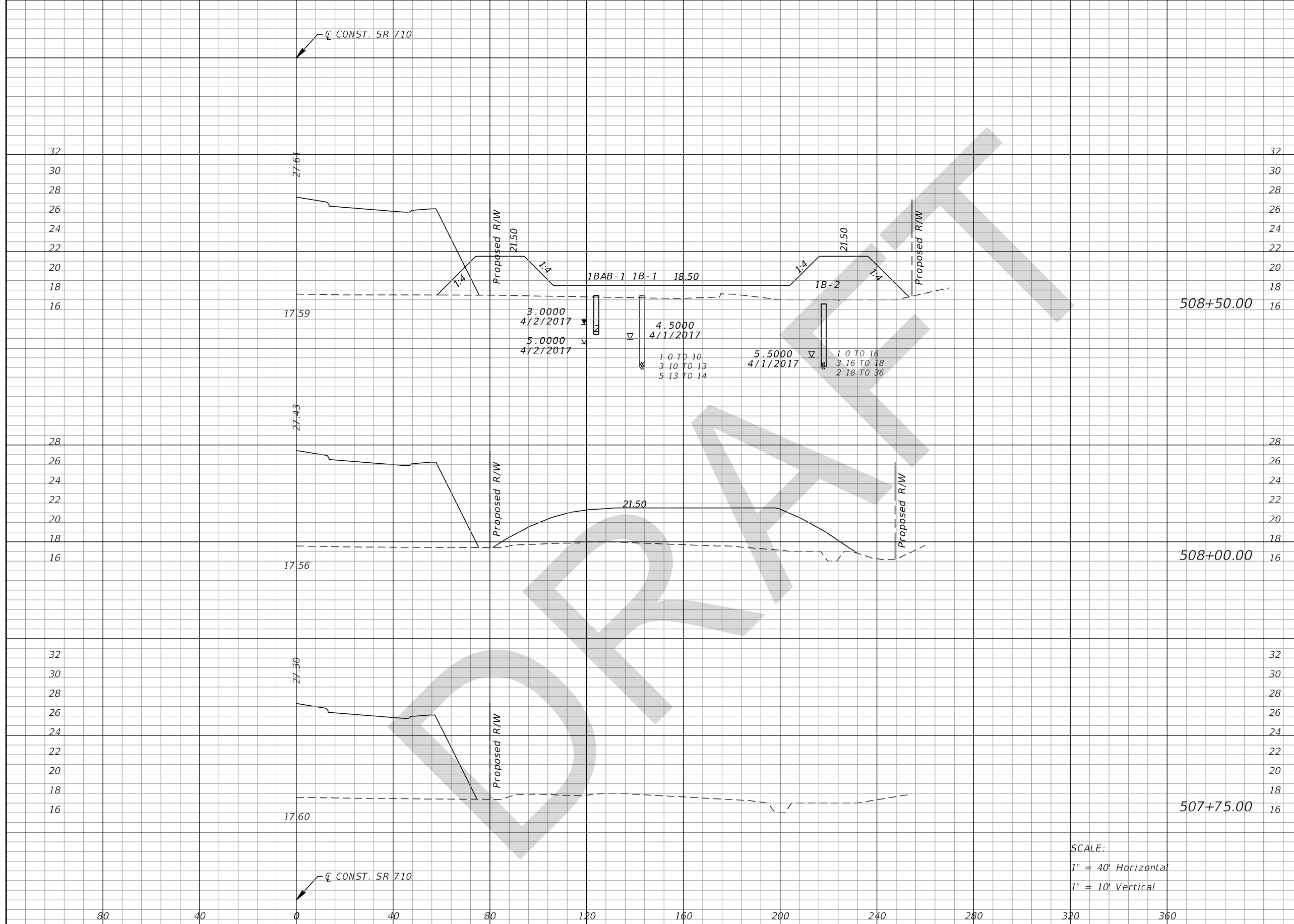
THE OFFICIAL RECORD OF THIS SHEET IS THE ELECTRONIC FILE DIGITALLY SIGNED AND SEALED UNDER RULE 61G15-23.004, F.A.C.



Scale: 1" = 20' Horiz.  
1" = 10' Vert.

DATE		DESCRIPTION		REVISIONS		GEORGE E. KNOX, P.E. P.E. LICENSE NUMBER 82283 WANTMAN GROUP, INC. 2910 MAGUIRE ROAD, SUITE 2008 OCOEE, FL 34761 CERTIFICATE OF AUTHORIZATION 6091			STATE OF FLORIDA DEPARTMENT OF TRANSPORTATION			DRIVEWAY CROSS SECTIONS US 441		SHEET NO. 381
ROAD NO.	COUNTY	FINANCIAL PROJECT ID												
SR 710	OKEECHOBEE	419344-3-52-01												

THE OFFICIAL RECORD OF THIS SHEET IS THE ELECTRONIC FILE DIGITALLY SIGNED AND SEALED UNDER RULE 61G15-23.004, F.A.C.



Regular		Exc.		Embankment	
A	V	A	V	A	V
0	0	433	0	831	0
0	0	464	0	215	0
0	0	0	0	0	0

SCALE:  
 1" = 40' Horizontal  
 1" = 10' Vertical

REVISIONS			
DATE	DESCRIPTION	DATE	DESCRIPTION

The Balmoral Group  
 165 Lincoln Avenue  
 Winter Park, FL 32789  
 Phone: (407) 629-2185  
 www.balmoralgroup.us  
 Certificate of Authorization No. 26123  
 E.O.R.: Gregory S. Seidel, P.E. No. 47571

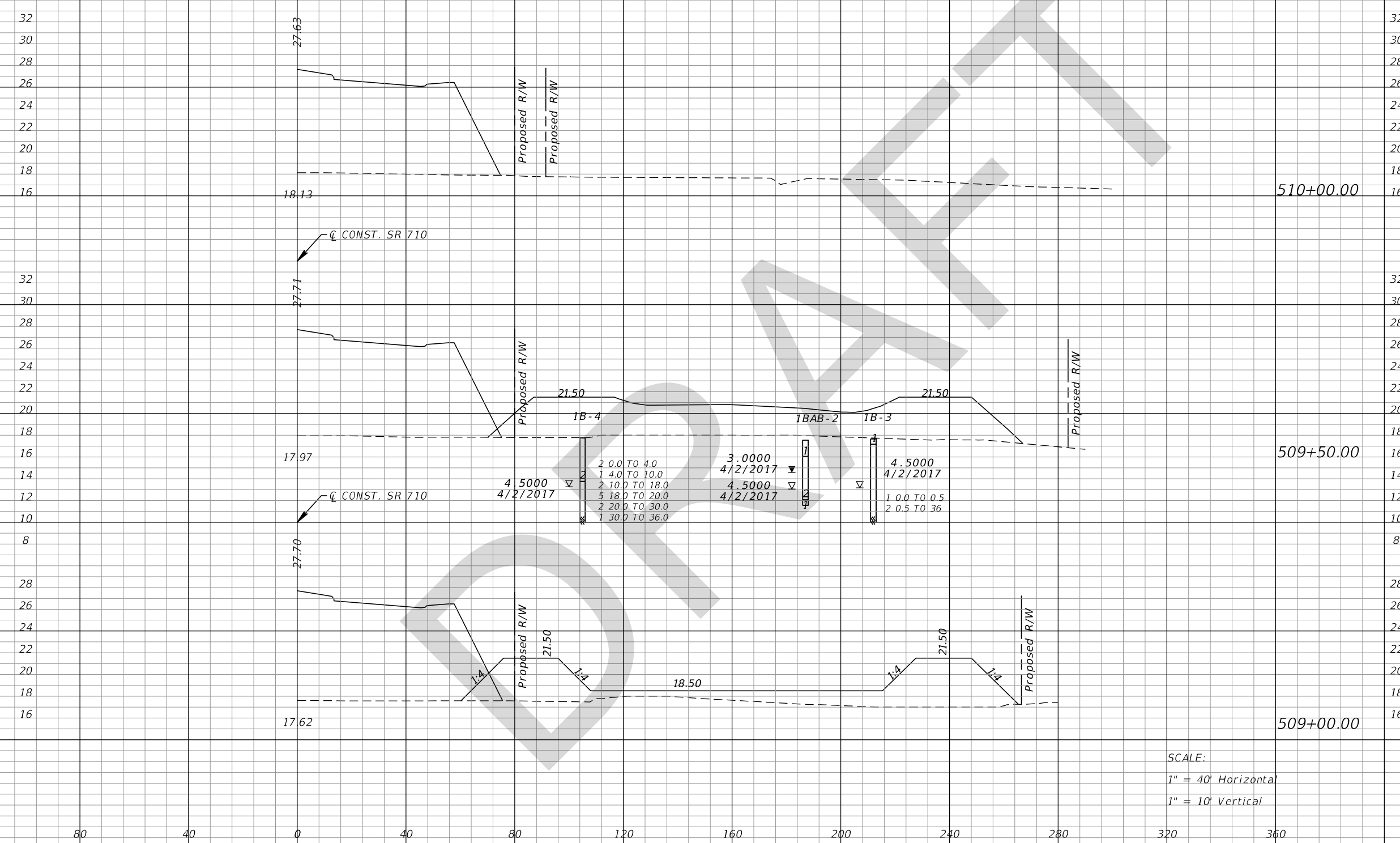
STATE OF FLORIDA DEPARTMENT OF TRANSPORTATION		
ROAD NO.	COUNTY	FINANCIAL PROJECT ID
SR 710	OKEECHOBEE	419344-3-52-01

**POND CROSS SECTIONS**  
**POND 1**

SHEET NO.  
**382**

THE OFFICIAL RECORD OF THIS SHEET IS THE ELECTRONIC FILE DIGITALLY SIGNED AND SEALED UNDER RULE 61G15-23.004, F.A.C.

**EARTHWORK SUMMARY**  
 REGULAR EXCAVATION = 0 CY  
 EMBANKMENT = 3,253 CY



Regular Exc.		Embankment	
A	V	A	V
0	0	0	526
0	0	568	904
0	0	408	779

SCALE:  
 1" = 40' Horizontal  
 1" = 10' Vertical

REVISIONS			
DATE	DESCRIPTION	DATE	DESCRIPTION

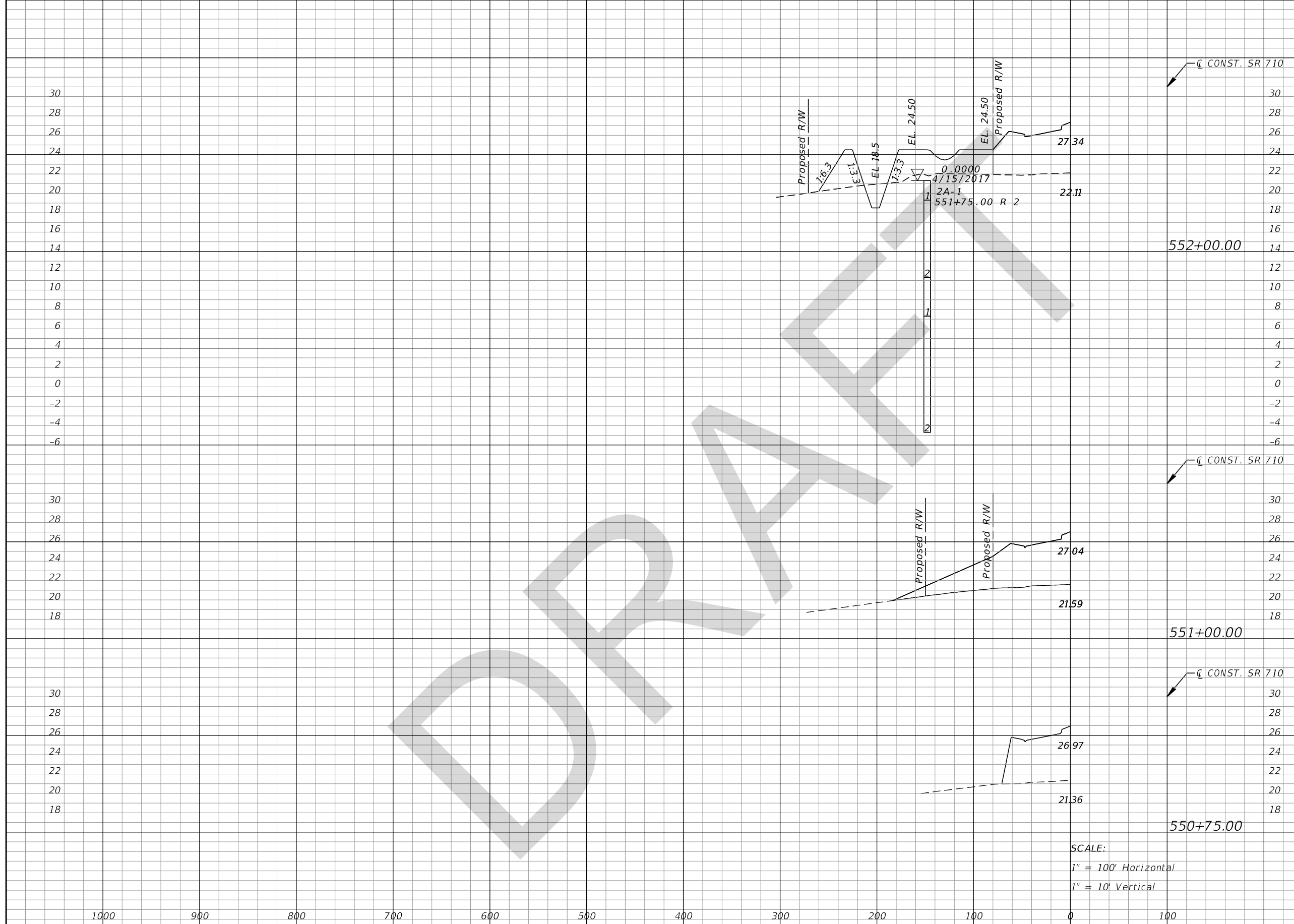
The Balmoral Group  
 165 Lincoln Avenue  
 Winter Park, FL 32789  
 Phone: (407) 629-2185  
 www.balmoralgroup.us  
 Certificate of Authorization No. 26123  
 E.O.R.: Gregory S. Seidel, P.E. No. 47571

STATE OF FLORIDA DEPARTMENT OF TRANSPORTATION		
ROAD NO.	COUNTY	FINANCIAL PROJECT ID
SR 710	OKEECHOBEE	419344-3-52-01

**POND CROSS SECTIONS**  
**POND 1**

SHEET NO.  
**383**

THE OFFICIAL RECORD OF THIS SHEET IS THE ELECTRONIC FILE DIGITALLY SIGNED AND SEALED UNDER RULE 61G15-23.004, F.A.C.



Regular		Exc.		Embankment	
A	V	A	V	A	V
39				358	
	73				664
0				0	
	0				0
0				0	
	0				0

SCALE:  
 1" = 100' Horizontal  
 1" = 10' Vertical

REVISIONS			
DATE	DESCRIPTION	DATE	DESCRIPTION

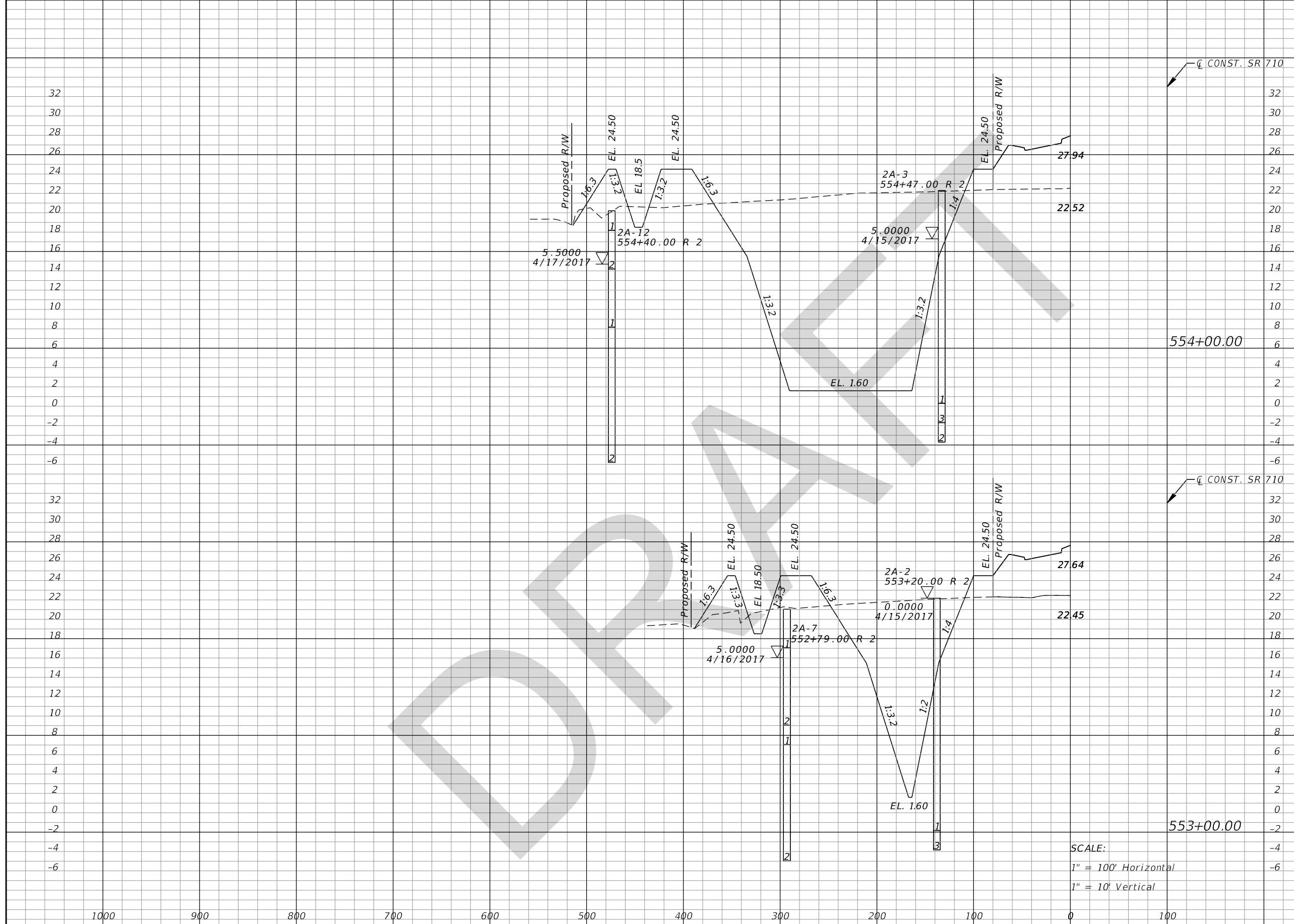
The Balmoral Group  
 165 Lincoln Avenue  
 Winter Park, FL 32789  
 Phone: (407) 629-2185  
 www.balmoralgroup.us  
 Certificate of Authorization No. 26123  
 E.O.R.: Gregory S. Seidel, P.E. No. 47571

STATE OF FLORIDA DEPARTMENT OF TRANSPORTATION		
ROAD NO.	COUNTY	FINANCIAL PROJECT ID
SR 710	OKEECHOBEE	419344-3-52-01

**POND CROSS SECTIONS**  
**POND 2**

SHEET NO.  
**384**

THE OFFICIAL RECORD OF THIS SHEET IS THE ELECTRONIC FILE DIGITALLY SIGNED AND SEALED UNDER RULE 61G15-23.004, F.A.C.



Regular Exc.		Embankment	
A	V	A	V
3723	9233	363	1274
1262	2410	325	1265

SCALE:  
 1" = 100' Horizontal  
 1" = 10' Vertical

REVISIONS			
DATE	DESCRIPTION	DATE	DESCRIPTION

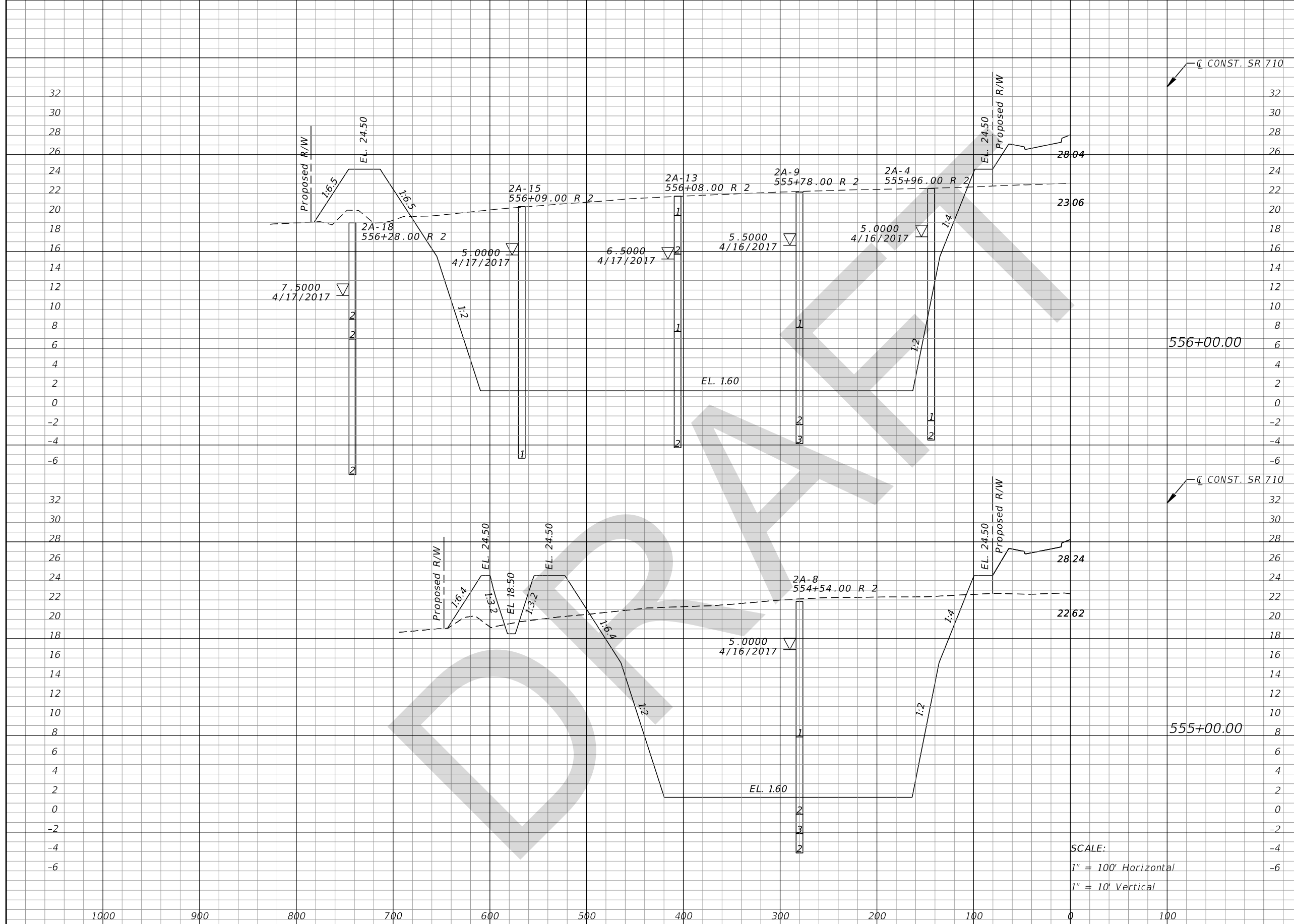
The Balmoral Group  
 165 Lincoln Avenue  
 Winter Park, FL 32789  
 Phone: (407) 629-2185  
 www.balmoralgroup.us  
 Certificate of Authorization No. 26123  
 E.O.R.: Gregory S. Seidel, P.E. No. 47571

STATE OF FLORIDA DEPARTMENT OF TRANSPORTATION		
ROAD NO.	COUNTY	FINANCIAL PROJECT ID
SR 710	OKEECHOBEE	419344-3-52-01

POND CROSS SECTIONS		SHEET NO.
POND 2		385

THE OFFICIAL RECORD OF THIS SHEET IS THE ELECTRONIC FILE DIGITALLY SIGNED AND SEALED UNDER RULE 61G15-23.004, F.A.C.





Regular Exc.		Embankment	
A	V	A	V
10012	30281	374	1474
6340	18636	423	1455

SCALE:  
 1" = 100' Horizontal  
 1" = 10' Vertical

REVISIONS			
DATE	DESCRIPTION	DATE	DESCRIPTION


The Balmoral Group  
 165 Lincoln Avenue  
 Winter Park, FL 32789  
 Phone: (407) 629-2185  
 www.balmoralgroup.us  
 Certificate of Authorization No. 26123  
 E.O.R.: Gregory S. Seidel, P.E. No. 47571

STATE OF FLORIDA DEPARTMENT OF TRANSPORTATION		
ROAD NO.	COUNTY	FINANCIAL PROJECT ID
SR 710	OKEECHOBEE	419344-3-52-01

**POND CROSS SECTIONS**  
**POND 2**

SHEET NO.  
**386**

THE OFFICIAL RECORD OF THIS SHEET IS THE ELECTRONIC FILE DIGITALLY SIGNED AND SEALED UNDER RULE 61G15-23.004, F.A.C.



Regular		Exc.		Embankment	
A	V	A	V	A	V
619			24675	1777	4035
12706			42070	402	1436

SCALE:  
 1" = 100' Horizontal  
 1" = 10' Vertical

REVISIONS			
DATE	DESCRIPTION	DATE	DESCRIPTION

The Balmoral Group  
 165 Lincoln Avenue  
 Winter Park, FL 32789  
 Phone: (407) 629-2185  
 www.balmoralgroup.us  
 Certificate of Authorization No. 26123  
 E.O.R.: Gregory S. Seidel, P.E. No. 47571

STATE OF FLORIDA DEPARTMENT OF TRANSPORTATION		
ROAD NO.	COUNTY	FINANCIAL PROJECT ID
SR 710	OKEECHOBEE	419344-3-52-01

POND CROSS SECTIONS POND 2		SHEET NO.
		387

THE OFFICIAL RECORD OF THIS SHEET IS THE ELECTRONIC FILE DIGITALLY SIGNED AND SEALED UNDER RULE 61G15-23.004, F.A.C.

EARTHWORK SUMMARY  
 REGULAR EXCAVATION = 127,951 CY  
 EMBANKMENT = 13,248 CY



Regular Exc.		Embankment	
A	V	A	V
0	573	0	1645

SCALE:  
 1" = 100' Horizontal  
 1" = 10' Vertical

REVISIONS			
DATE	DESCRIPTION	DATE	DESCRIPTION

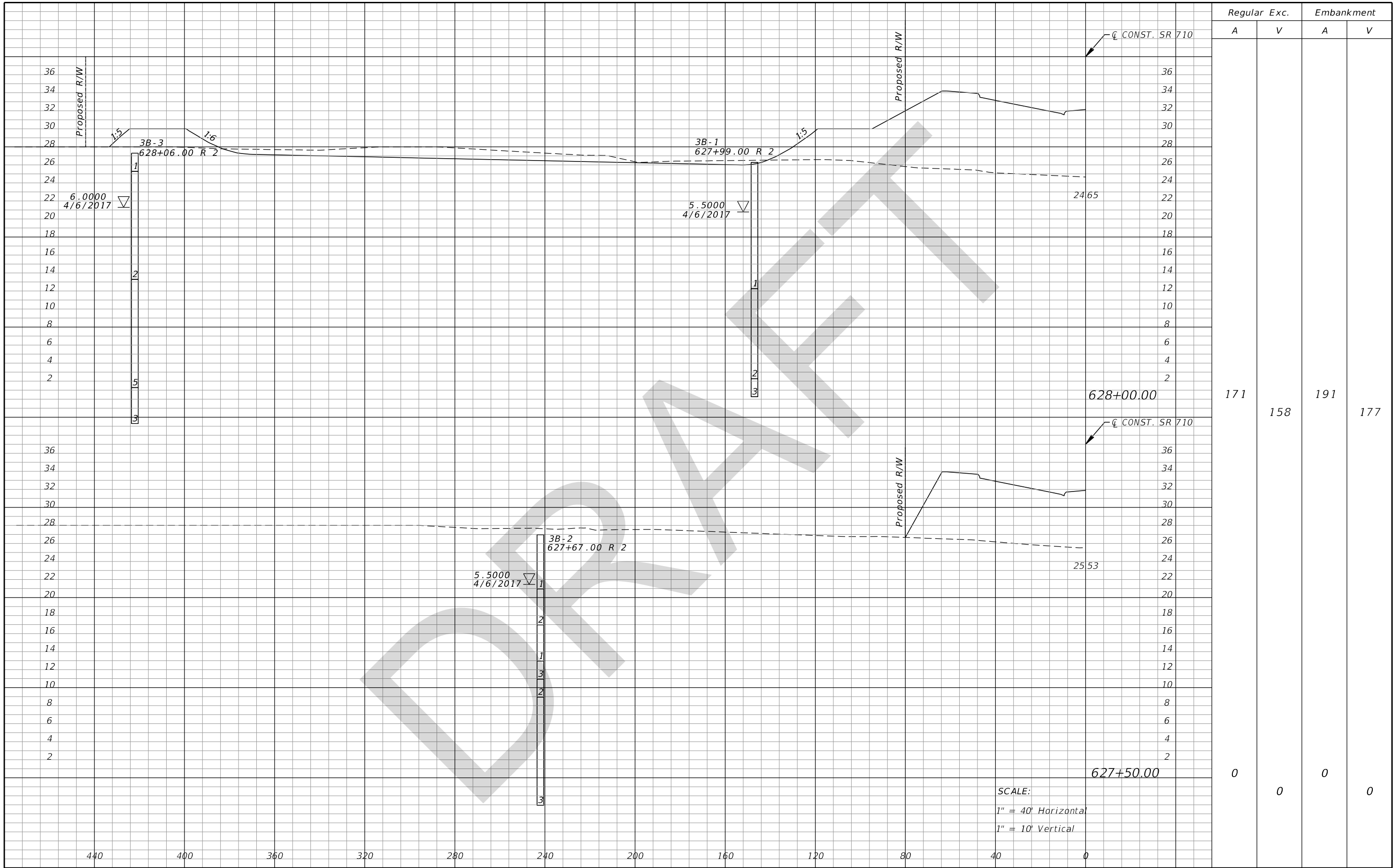
The Balmoral Group  
 165 Lincoln Avenue  
 Winter Park, FL 32789  
 Phone: (407) 629-2185  
 www.balmoralgroup.us  
 Certificate of Authorization No. 26123  
 E.O.R.: Gregory S. Seidel, P.E. No. 47571

STATE OF FLORIDA DEPARTMENT OF TRANSPORTATION		
ROAD NO.	COUNTY	FINANCIAL PROJECT ID
SR 710	OKEECHOBEE	419344-3-52-01

**POND CROSS SECTIONS**  
**POND 2**

SHEET NO.  
**388**

THE OFFICIAL RECORD OF THIS SHEET IS THE ELECTRONIC FILE DIGITALLY SIGNED AND SEALED UNDER RULE 61G15-23.004, F.A.C.



Regular		Exc.		Embankment	
A	V	A	V	A	V
171	158	191	177	0	0

SCALE:  
 1" = 40' Horizontal  
 1" = 10' Vertical

REVISIONS			
DATE	DESCRIPTION	DATE	DESCRIPTION

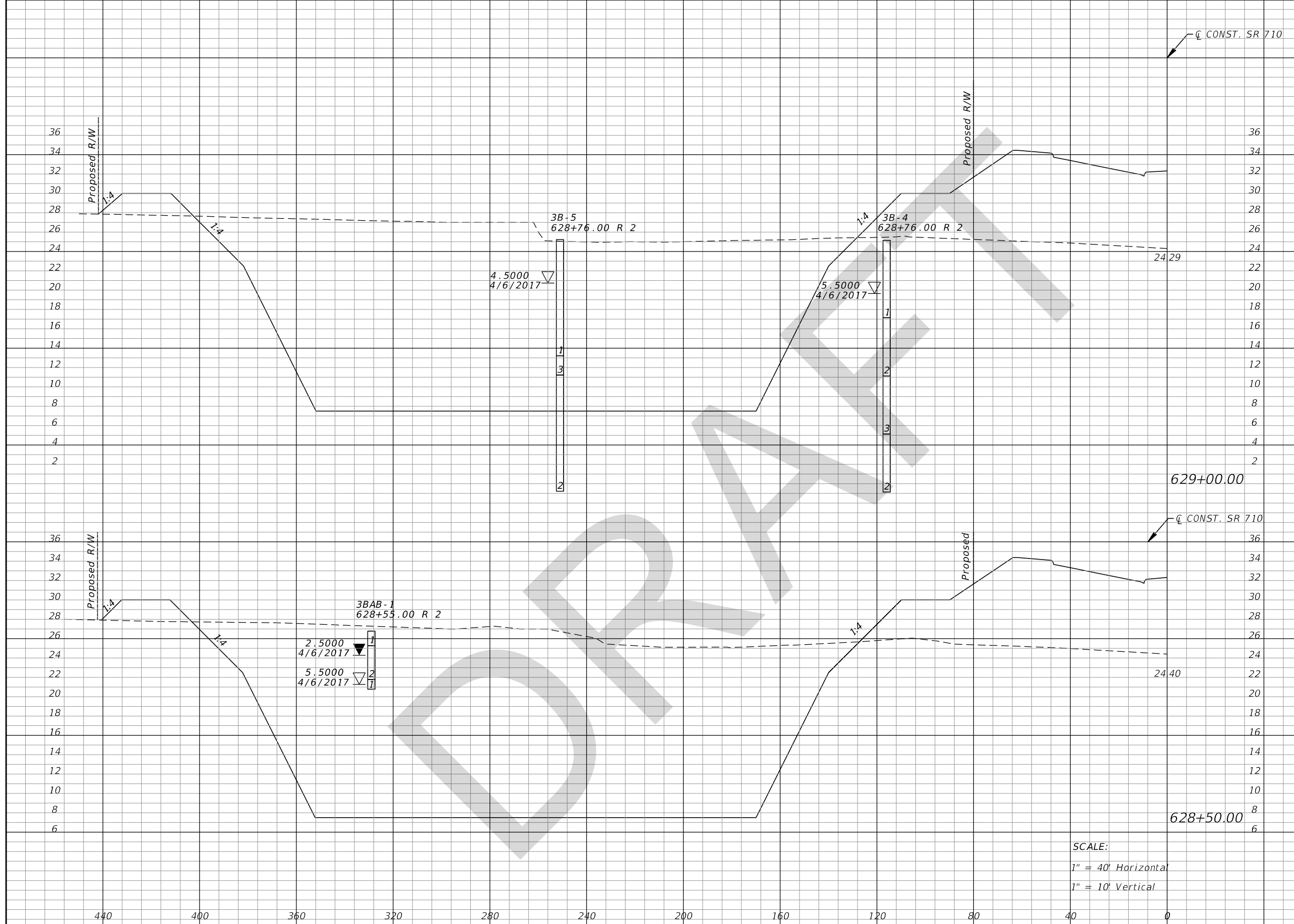
The Balmoral Group  
 165 Lincoln Avenue  
 Winter Park, FL 32789  
 Phone: (407) 629-2185  
 www.balmoralgroup.us  
 Certificate of Authorization No. 26123  
 E.O.R.: Gregory S. Seidel, P.E. No. 47571

STATE OF FLORIDA DEPARTMENT OF TRANSPORTATION		
ROAD NO.	COUNTY	FINANCIAL PROJECT ID
SR 710	OKEECHOBEE	419344-3-52-01

**POND CROSS SECTIONS**  
**POND 3**

SHEET NO.  
**389**

THE OFFICIAL RECORD OF THIS SHEET IS THE ELECTRONIC FILE DIGITALLY SIGNED AND SEALED UNDER RULE 61G15-23.004, F.A.C.



Station	Regular		Exc.		Embankment	
	A	V	A	V	A	V
629+00.00	4127		7716		199	352
628+50.00	4206		4053		181	344

SCALE:  
 1" = 40' Horizontal  
 1" = 10' Vertical

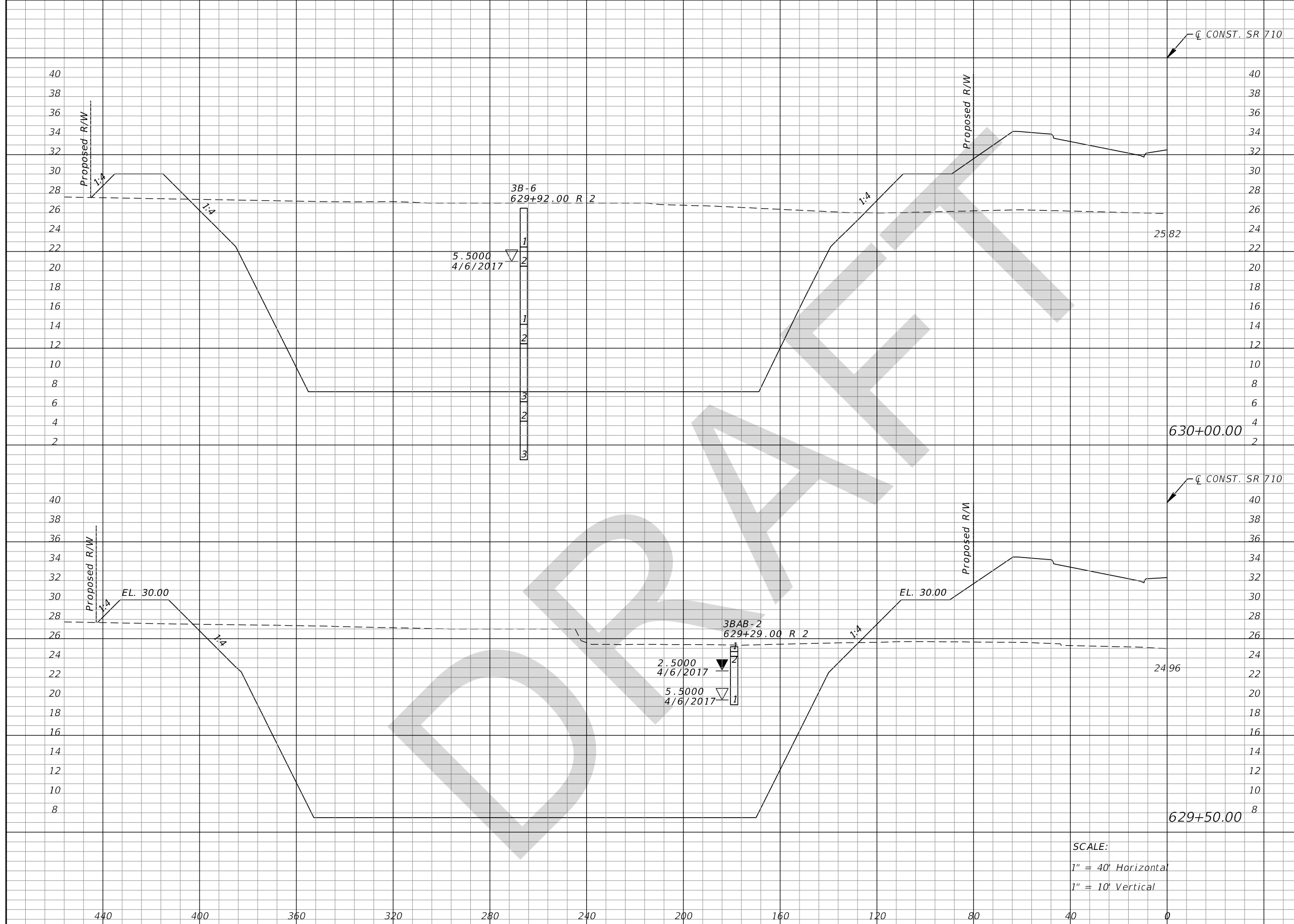
REVISIONS			
DATE	DESCRIPTION	DATE	DESCRIPTION

The Balmoral Group  
 165 Lincoln Avenue  
 Winter Park, FL 32789  
 Phone: (407) 629-2185  
 www.balmoralgroup.us  
 Certificate of Authorization No. 26123  
 E.O.R.: Gregory S. Seidel, P.E. No. 47571

STATE OF FLORIDA DEPARTMENT OF TRANSPORTATION		
ROAD NO.	COUNTY	FINANCIAL PROJECT ID
SR 710	OKEECHOBEE	419344-3-52-01

POND CROSS SECTIONS POND 3		SHEET NO.
		390

THE OFFICIAL RECORD OF THIS SHEET IS THE ELECTRONIC FILE DIGITALLY SIGNED AND SEALED UNDER RULE 61G15-23.004, F.A.C.



Regular		Exc.		Embankment	
A	V	A	V	A	V
4396	7967	186	355	4208	7718

SCALE:  
 1" = 40' Horizontal  
 1" = 10' Vertical

REVISIONS			
DATE	DESCRIPTION	DATE	DESCRIPTION

The Balmoral Group  
 165 Lincoln Avenue  
 Winter Park, FL 32789  
 Phone: (407) 629-2185  
 www.balmoralgroup.us  
 Certificate of Authorization No. 26123  
 E.O.R.: Gregory S. Seidel, P.E. No. 47571

STATE OF FLORIDA DEPARTMENT OF TRANSPORTATION		
ROAD NO.	COUNTY	FINANCIAL PROJECT ID
SR 710	OKEECHOBEE	419344-3-52-01

POND CROSS SECTIONS POND 3		SHEET NO.
		391

THE OFFICIAL RECORD OF THIS SHEET IS THE ELECTRONIC FILE DIGITALLY SIGNED AND SEALED UNDER RULE 61G15-23.004, F.A.C.



Regular		Exc.		Embankment	
A	V	A	V	A	V
252	613	116	365		
410	4606	278	405		
4565	8297	159	319		

SCALE:  
 1" = 40' Horizontal  
 1" = 10' Vertical

REVISIONS			
DATE	DESCRIPTION	DATE	DESCRIPTION

The Balmoral Group  
 165 Lincoln Avenue  
 Winter Park, FL 32789  
 Phone: (407) 629-2185  
 www.balmoralgroup.us  
 Certificate of Authorization No. 26123  
 E.O.R.: Gregory S. Seidel, P.E. No. 47571

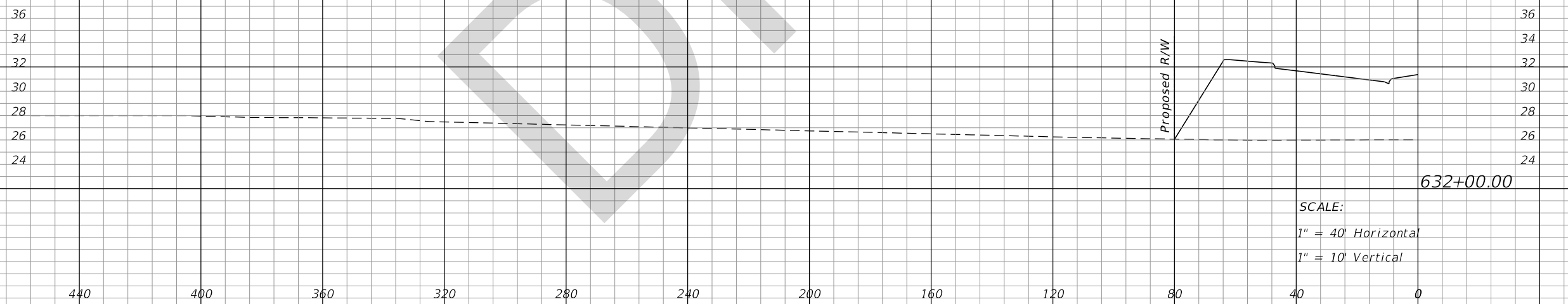
STATE OF FLORIDA DEPARTMENT OF TRANSPORTATION		
ROAD NO.	COUNTY	FINANCIAL PROJECT ID
SR 710	OKEECHOBEE	419344-3-52-01

POND CROSS SECTIONS POND 3		SHEET NO.
		392

THE OFFICIAL RECORD OF THIS SHEET IS THE ELECTRONIC FILE DIGITALLY SIGNED AND SEALED UNDER RULE 61G15-23.004, F.A.C.

EARTHWORK SUMMARY  
 REGULAR EXCAVATION = 41,361 CY  
 EMBANKMENT = 2,791 CY

DRAFT



Regular		Exc.		Embankment	
A	V	A	V	A	V
0		233		0	107

REVISIONS			
DATE	DESCRIPTION	DATE	DESCRIPTION

The Balmoral Group  
 165 Lincoln Avenue  
 Winter Park, FL 32789  
 Phone: (407) 629-2185  
 www.balmoralgroup.us  
 Certificate of Authorization No. 26123  
 E.O.R.: Gregory S. Seidel, P.E. No. 47571

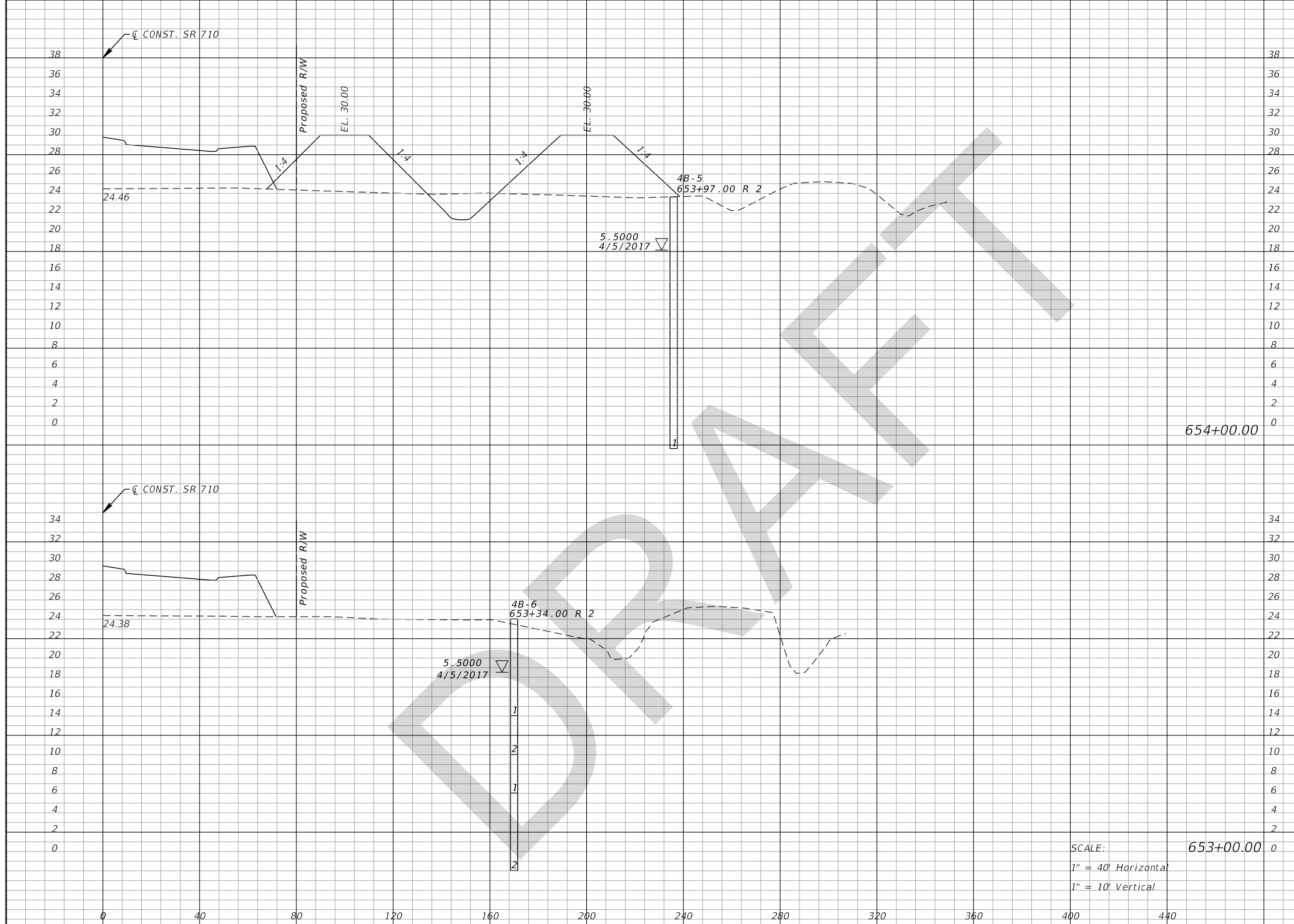
STATE OF FLORIDA DEPARTMENT OF TRANSPORTATION		
ROAD NO.	COUNTY	FINANCIAL PROJECT ID
SR 710	OKEECHOBEE	419344-3-52-01

**POND CROSS SECTIONS**  
**POND 3**

SHEET  
NO.  
**393**

THE OFFICIAL RECORD OF THIS SHEET IS THE ELECTRONIC FILE DIGITALLY SIGNED AND SEALED UNDER RULE 61G15-23.004, F.A.C.





Regular		Exc.		Embankment	
A	V	A	V	A	V
48				558	
	94				1090
0				0	
	0				0

SCALE: 653+00.00  
 1" = 40' Horizontal  
 1" = 10' Vertical

REVISIONS			
DATE	DESCRIPTION	DATE	DESCRIPTION

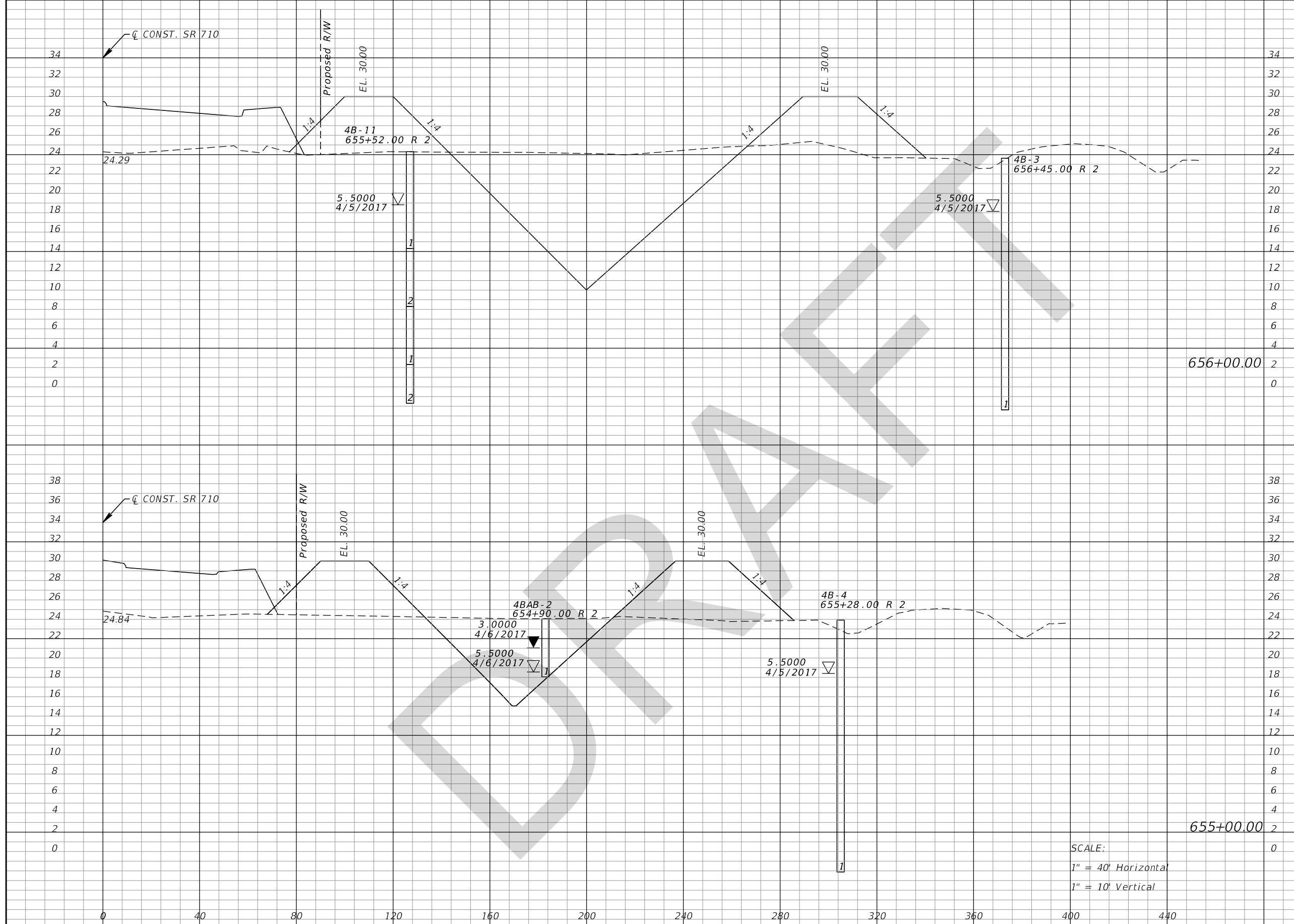
The Balmoral Group  
 165 Lincoln Avenue  
 Winter Park, FL 32789  
 Phone: (407) 629-2185  
 www.balmoralgroup.us  
 Certificate of Authorization No. 26123  
 E.O.R.: Gregory S. Seidel, P.E. No. 47571

STATE OF FLORIDA DEPARTMENT OF TRANSPORTATION		
ROAD NO.	COUNTY	FINANCIAL PROJECT ID
SR 710	OKEECHOBEE	419344-3-52-01

**POND CROSS SECTIONS**  
**POND 4**

SHEET NO.  
**394**

THE OFFICIAL RECORD OF THIS SHEET IS THE ELECTRONIC FILE DIGITALLY SIGNED AND SEALED UNDER RULE 61G15-23.004, F.A.C.



Regular		Exc.		Embankment	
A	V	A	V	A	V
863	2407	509	2056	355	790

SCALE:  
 1" = 40' Horizontal  
 1" = 10' Vertical

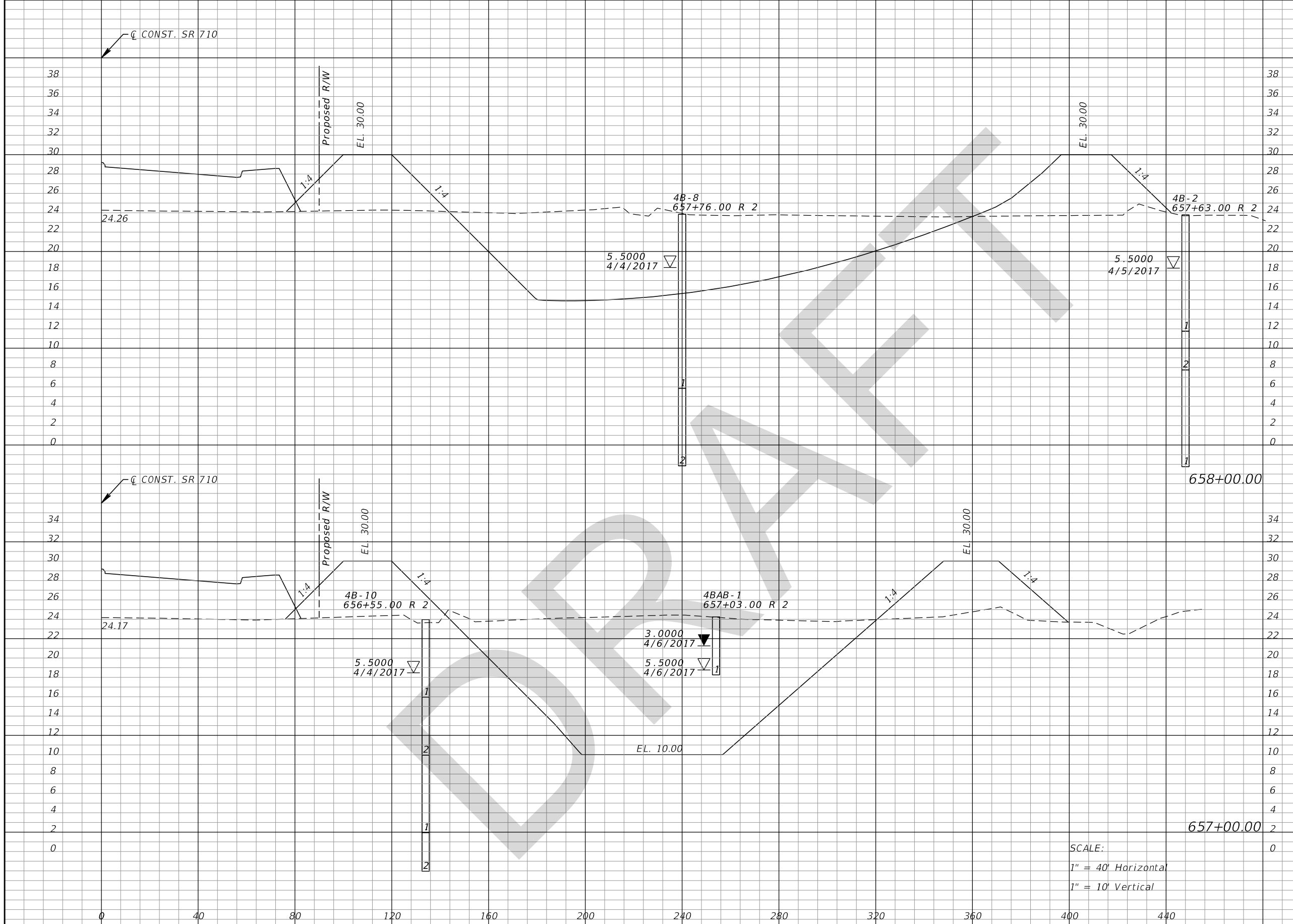
REVISIONS			
DATE	DESCRIPTION	DATE	DESCRIPTION

The Balmoral Group  
 165 Lincoln Avenue  
 Winter Park, FL 32789  
 Phone: (407) 629-2185  
 www.balmoralgroup.us  
 Certificate of Authorization No. 26123  
 E.O.R.: Gregory S. Seidel, P.E. No. 47571

STATE OF FLORIDA DEPARTMENT OF TRANSPORTATION		
ROAD NO.	COUNTY	FINANCIAL PROJECT ID
SR 710	OKEECHOBEE	419344-3-52-01

POND CROSS SECTIONS		SHEET NO.
POND 4		395

THE OFFICIAL RECORD OF THIS SHEET IS THE ELECTRONIC FILE DIGITALLY SIGNED AND SEALED UNDER RULE 61G15-23.004, F.A.C.



Regular		Exc.		Embankment	
A	V	A	V	A	V
1274	5870	543	2158	1651	5012
		532	2075		

SCALE:  
 1" = 40' Horizontal  
 1" = 10' Vertical

REVISIONS			
DATE	DESCRIPTION	DATE	DESCRIPTION

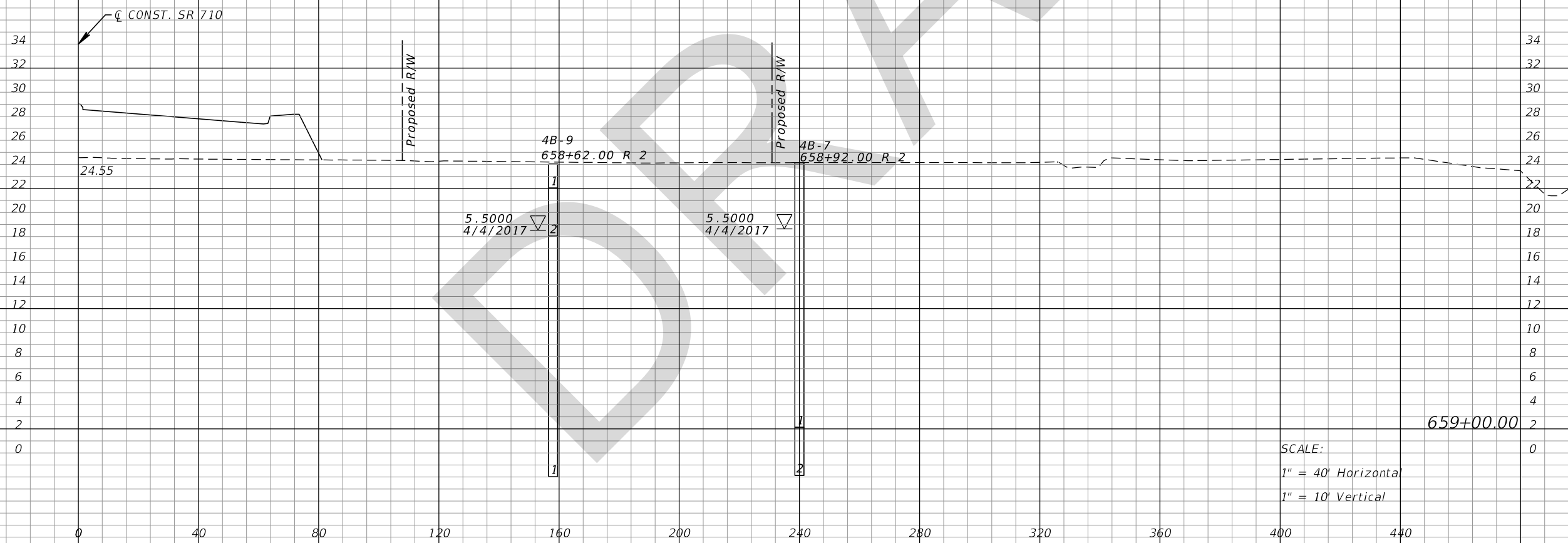
The Balmoral Group  
 165 Lincoln Avenue  
 Winter Park, FL 32789  
 Phone: (407) 629-2185  
 www.balmoralgroup.us  
 Certificate of Authorization No. 26123  
 E.O.R.: Gregory S. Seidel, P.E. No. 47571

STATE OF FLORIDA DEPARTMENT OF TRANSPORTATION		
ROAD NO.	COUNTY	FINANCIAL PROJECT ID
SR 710	OKEECHOBEE	419344-3-52-01

POND CROSS SECTIONS POND 4		SHEET NO.
		396

THE OFFICIAL RECORD OF THIS SHEET IS THE ELECTRONIC FILE DIGITALLY SIGNED AND SEALED UNDER RULE 61G15-23.004, F.A.C.

EARTHWORK SUMMARY  
 REGULAR EXCAVATION = 16,768 CY  
 EMBANKMENT = 10,621 CY



Regular Exc.		Embankment	
A	V	A	V
0	2595	0	1107

SCALE:  
 1" = 40' Horizontal  
 1" = 10' Vertical

REVISIONS			
DATE	DESCRIPTION	DATE	DESCRIPTION


The Balmoral Group  
 165 Lincoln Avenue  
 Winter Park, FL 32789  
 Phone: (407) 629-2185  
 www.balmoralgroup.us  
 Certificate of Authorization No. 26123  
 E.O.R.: Gregory S. Seidel, P.E. No. 47571

STATE OF FLORIDA DEPARTMENT OF TRANSPORTATION		
ROAD NO.	COUNTY	FINANCIAL PROJECT ID
SR 710	OKEECHOBEE	419344-3-52-01

**POND CROSS SECTIONS**  
**POND 4**

SHEET NO.  
**397**

THE OFFICIAL RECORD OF THIS SHEET IS THE ELECTRONIC FILE DIGITALLY SIGNED AND SEALED UNDER RULE 61G15-23.004, F.A.C.



Regular		Exc.		Embankment	
A	V	A	V	A	V
24			33	308	1156
0			0	524	243
0			0	0	0

SCALE:  
 1" = 40' Horizontal  
 1" = 10' Vertical

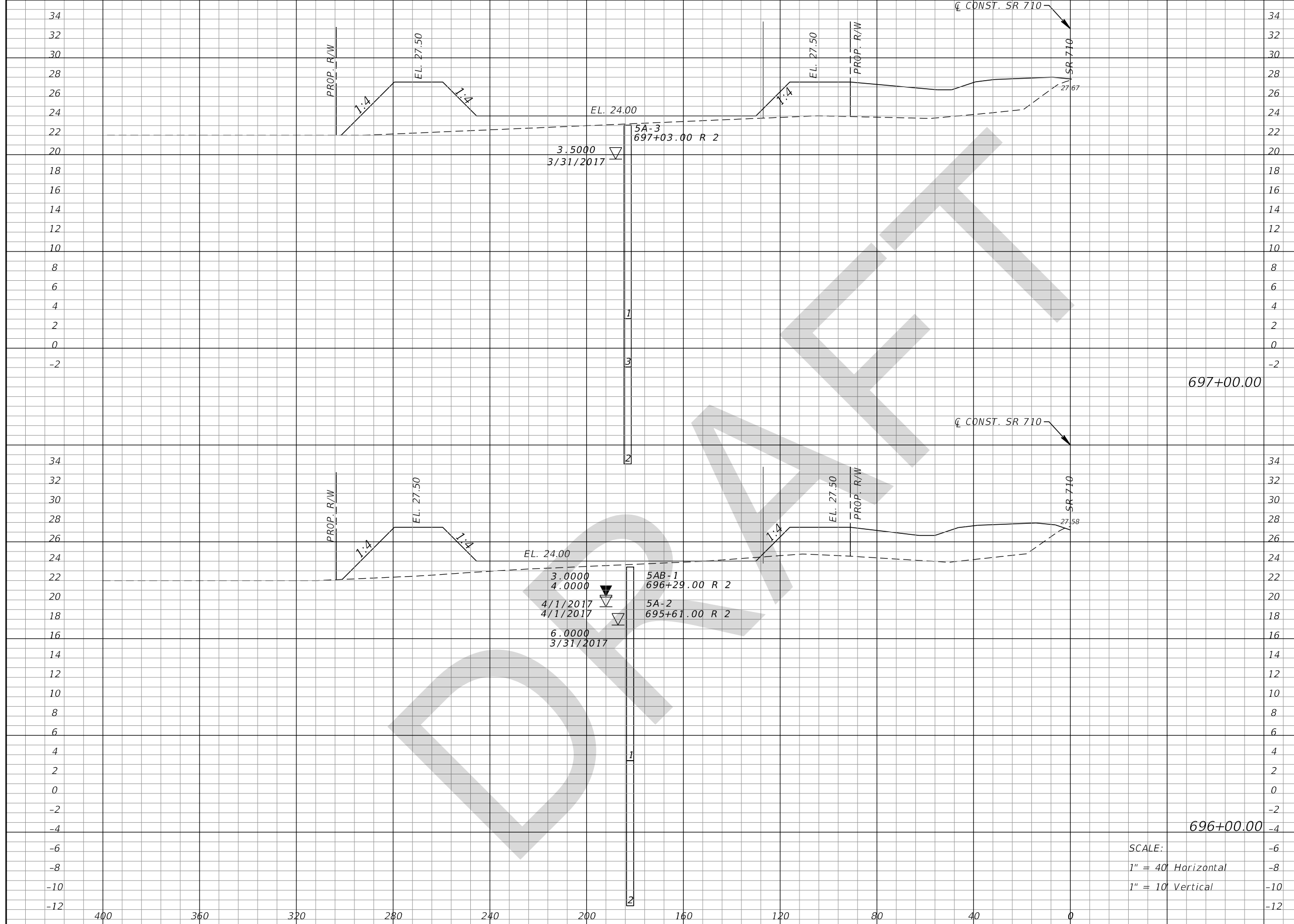
REVISIONS			
DATE	DESCRIPTION	DATE	DESCRIPTION

The Balmoral Group  
 165 Lincoln Avenue  
 Winter Park, FL 32789  
 Phone: (407) 629-2185  
 www.balmoralgroup.us  
 Certificate of Authorization No. 26123  
 E.O.R.: Gregory S. Seidel, P.E. No. 47571

STATE OF FLORIDA DEPARTMENT OF TRANSPORTATION		
ROAD NO.	COUNTY	FINANCIAL PROJECT ID
SR 710	OKEECHOBEE	419344-3-52-01

POND CROSS SECTIONS		SHEET NO.
POND 5		398

THE OFFICIAL RECORD OF THIS SHEET IS THE ELECTRONIC FILE DIGITALLY SIGNED AND SEALED UNDER RULE 61G15-23.004, F.A.C.



Regular		Exc.		Embankment	
A	V	A	V	A	V
0	7	428	1417		
4	52	337	1194		

SCALE:  
 1" = 40' Horizontal  
 1" = 10' Vertical

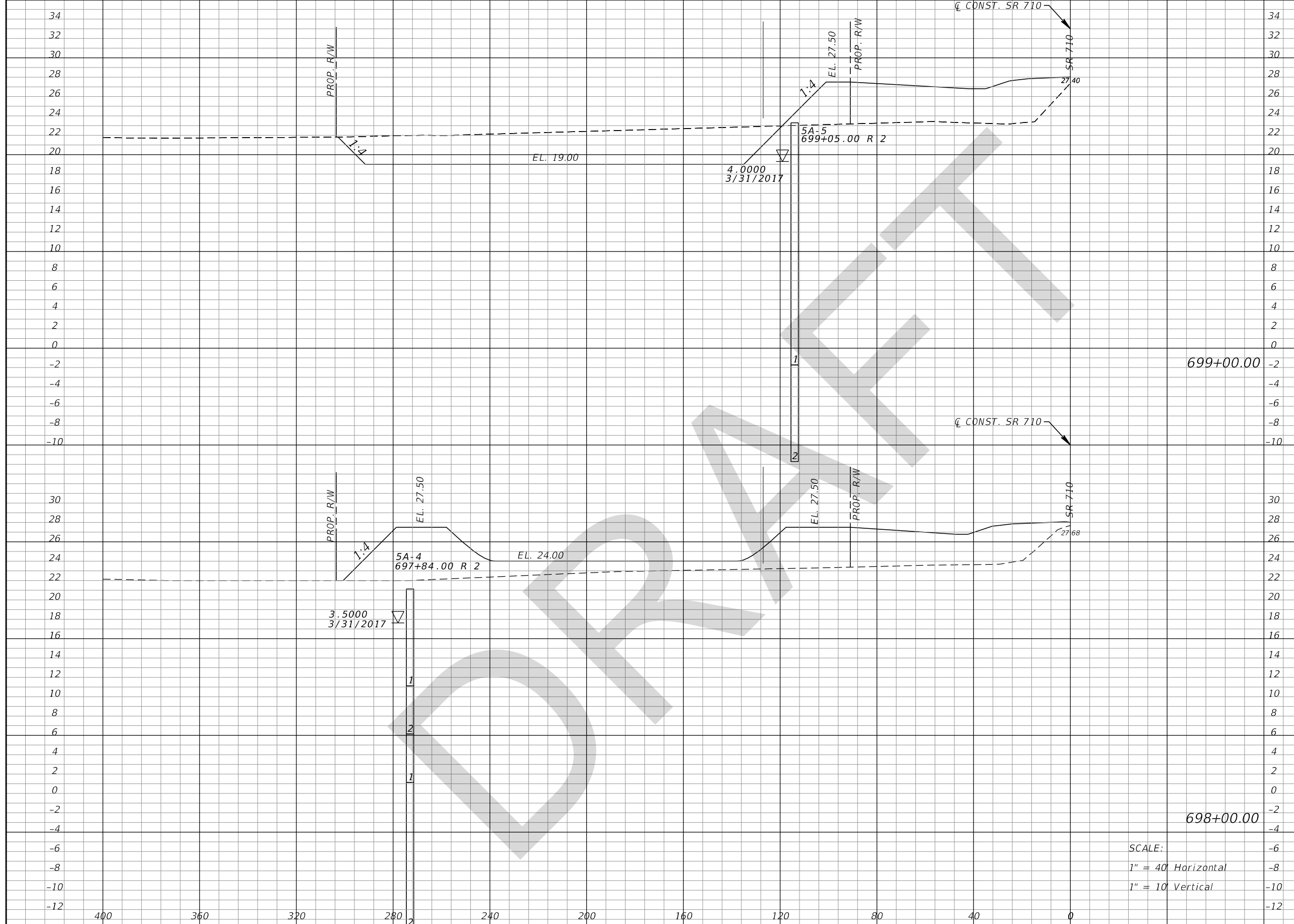
REVISIONS			
DATE	DESCRIPTION	DATE	DESCRIPTION

The Balmoral Group  
 165 Lincoln Avenue  
 Winter Park, FL 32789  
 Phone: (407) 629-2185  
 www.balmoralgroup.us  
 Certificate of Authorization No. 26123  
 E.O.R.: Gregory S. Seidel, P.E. No. 47571

STATE OF FLORIDA DEPARTMENT OF TRANSPORTATION		
ROAD NO.	COUNTY	FINANCIAL PROJECT ID
SR 710	OKEECHOBEE	419344-3-52-01

POND CROSS SECTIONS POND 5		SHEET NO.
		399

THE OFFICIAL RECORD OF THIS SHEET IS THE ELECTRONIC FILE DIGITALLY SIGNED AND SEALED UNDER RULE 61G15-23.004, F.A.C.



Regular		Exc.		Embankment	
A	V	A	V	A	V
567	1050	83	1096		
0	0	509	1735		

SCALE:  
 1" = 40' Horizontal  
 1" = 10' Vertical

REVISIONS			
DATE	DESCRIPTION	DATE	DESCRIPTION

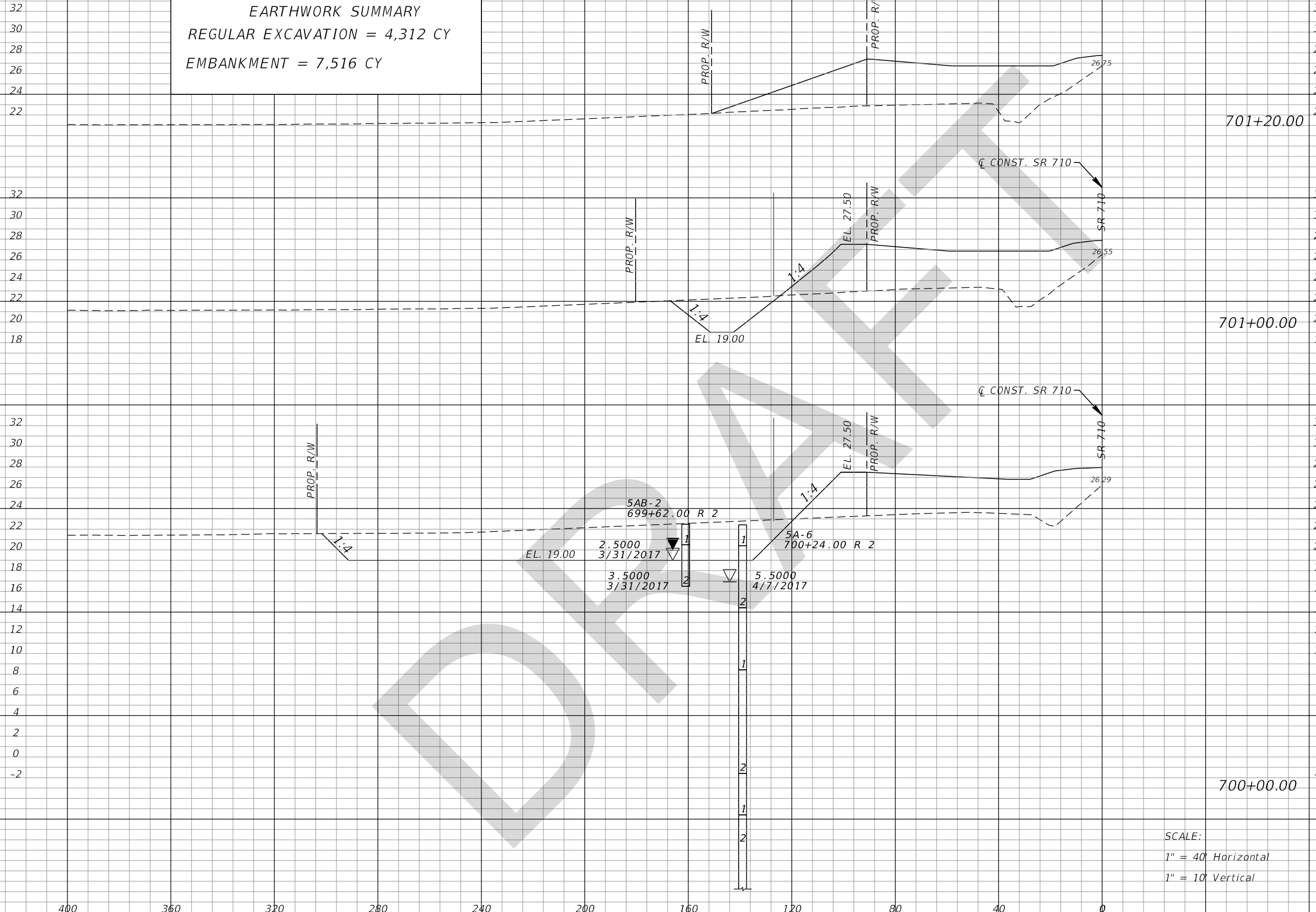
The Balmoral Group  
 165 Lincoln Avenue  
 Winter Park, FL 32789  
 Phone: (407) 629-2185  
 www.balmoralgroup.us  
 Certificate of Authorization No. 26123  
 E.O.R.: Gregory S. Seidel, P.E. No. 47571

STATE OF FLORIDA DEPARTMENT OF TRANSPORTATION		
ROAD NO.	COUNTY	FINANCIAL PROJECT ID
SR 710	OKEECHOBEE	419344-3-52-01

POND CROSS SECTIONS		SHEET NO.
POND 5		400

THE OFFICIAL RECORD OF THIS SHEET IS THE ELECTRONIC FILE DIGITALLY SIGNED AND SEALED UNDER RULE 61G15-23.004, F.A.C.

EARTHWORK SUMMARY  
 REGULAR EXCAVATION = 4,312 CY  
 EMBANKMENT = 7,516 CY



Regular		Exc.		Embankment	
A	V	A	V	A	V
0			31	0	36
84			1122	98	333
522			2017	82	306

SCALE:  
 1" = 40' Horizontal  
 1" = 10' Vertical

REVISIONS			
DATE	DESCRIPTION	DATE	DESCRIPTION

The Balmoral Group  
 165 Lincoln Avenue  
 Winter Park, FL 32789  
 Phone: (407) 629-2185  
 www.balmoralgroup.us  
 Certificate of Authorization No. 26123  
 E.O.R.: Gregory S. Seidel, P.E. No. 47571

STATE OF FLORIDA DEPARTMENT OF TRANSPORTATION		
ROAD NO.	COUNTY	FINANCIAL PROJECT ID
SR 710	OKEECHOBEE	419344-3-52-01

**POND CROSS SECTIONS**  
**POND 5**

SHEET NO.  
**401**

THE OFFICIAL RECORD OF THIS SHEET IS THE ELECTRONIC FILE DIGITALLY SIGNED AND SEALED UNDER RULE 61G15-23.004, F.A.C.



1.0 SITE DESCRIPTION

1.A NATURE OF CONSTRUCTION ACTIVITIES

PROJECT IMPROVEMENTS CONSIST OF CONSTRUCTION ON A NEW ALIGNMENT OF SR 710 FROM US 441 (N PARROTT AVE) TO SR 70 (NE PARK ST). THE NEW ALIGNMENT CONSISTS OF A FOUR LAND URBAN TYPICAL SECTION. MODIFICATIONS TO THE STORMWATER MANAGEMENT SYSTEMS ARE PROPOSED TO ACCOUNT FOR THE NEW ALIGNMENT. THE PROJECT LIES WITHIN THE JURISDICTIONAL LIMITS OF OKEECHOBEE COUNTY.

1.B SEQUENCE OF MAJOR SOIL DISTURBING ACTIVITIES

THE FOLLOWING SEQUENCE OF MAJOR ACTIVITIES SHALL BE FOLLOWED UNLESS THE CONTRACTOR CAN PROPOSE AN ALTERNATIVE THAT IS EQUAL TO OR EXCEEDS THE EROSION AND SEDIMENT CONTROL PRACTICES DESCRIBED IN THIS DOCUMENT, AND IS APPROVED BY THE ENGINEER. THE DETAILED SEQUENCE FOR THE ENTIRE PROJECT CAN VARY SIGNIFICANTLY FROM CONTRACTOR TO CONTRACTOR. THE CONTRACTOR IS RESPONSIBLE FOR PROVIDING A DETAILED SEQUENCE OF CONSTRUCTION FOR ALL CONSTRUCTION ACTIVITIES, IN THE SECTION 104 EROSION CONTROL PLAN.

SEE CONSTRUCTION PHASING IN TRAFFIC CONTROL PLANS

1.C AREA ESTIMATES

TOTAL AREA OF THE PROJECT: 153.80 AC.  
TOTAL AREA TO BE DISTURBED: 153.80 AC.

1.D QUALITY OF EXISTING STORMWATER DISCHARGE

THE PROJECT TRAVERSES THROUGH THREE SFWMD DRAINAGE BASINS: L63 CANAL, TAYLOR CREEK, AND MOSQUITO CREEK

THE EXISTING STORMWATER RUNOFF IS BEING TREATED WITHIN THE INDIVIDUAL SUB-BASIN'S PROPOSED STORMWATER FACILITIES PRIOR TO BEING ULTIMATELY DISCHARGED INTO THE ENCOMPASSING SFWMD BASIN.

SOILS DATA:

IN GENERAL THE SOILS ARE FINE SANDS. THE SMALL SAND PARTICLE SIZE WILL MAKE THE POTENTIAL FOR EROSION HIGH.

1.E SITE MAP

THE CONSTRUCTION PLANS ARE BEING USED AS THE SITE MAPS. THE LOCATION OF THE REQUIRED INFORMATION IS DESCRIBED BELOW. THE SHEET NUMBERS FOR THE PLAN SHEETS REFERENCED ARE IDENTIFIED ON THE KEY SHEET OF THE CONSTRUCTION PLANS.

DRAINAGE PATTERNS:

SEE DRAINAGE MAP WHICH WAS DEVELOPED FOR THIS PROJECT.

APPROXIMATE SLOPES AFTER MAJOR GRADING ACTIVITIES:

THE SLOPES OF THE SITE CAN BE SEEN IN THE TYPICAL SECTIONS AND CROSS SECTION SHEETS.

AREAS OF SOIL DISTURBANCE:

THE AREAS TO BE DISTURBED ARE INDICATED ON THE TYPICAL SECTIONS, CROSS SECTIONS, AND DETAILS. ANY AREAS WHERE PERMANENT FEATURES ARE SHOWN TO BE CONSTRUCTED ABOVE OR BELOW GROUND WILL BE DISTURBED.

AREAS NOT TO BE DISTURBED:

ONLY WITHIN THE AREAS OF MILLING/RESURFACING WILL SOIL NOT BE DISTURBED.

LOCATIONS OF ALL MAJOR STRUCTURAL AND NON-STRUCTURAL CONTROLS.

LOCATION OF EXPECTED STABILIZATION PRACTICES:

SEE ROADWAY PLANS.

SEPARATE SURFACE WATER OR MUNICIPAL STORM SEWER SYSTEMS:

NONE IN THIS PROJECT.

1.F RECEIVING WATERS

L63 CANAL (WBID #3203C) , TAYLOR CREEK (WBID #3205), AND MOSQUITO CREEK (WBID #3203B)

1.G OUTFALL INFORMATION

THE RUNOFF FROM OFFSITE IS CONVEYED THROUGH A TOTAL OF 11 CROSS DRAINS WERE IDENTIFIED ALONG THE PROJECT CORRIDOR TO MAINTAIN EXISTING DRAINAGE PATTERNS.

CD ID	CONTROL	STATION	SIZE
CD-1	SR 710	510+90	14' X 12' BOX CULVERT
CD-2	SR 710	516+00	(2) 36" PIPE
CD-3	SR 710	548+50	(7) 24" PIPE
CD-4	SR 710	565+50	(6) 29" X 45" PIPE
CD-5	SR 710	576+00	(2) 24" PIPE
CD-6	SR 710	606+50	36" PIPE
CD-7	SR 710	619+20	(2) 36" PIPE
CD-8	SR 710	623+50	36" PIPE
CD-9	SR 710	629+50	36" PIPE
CD-10	SR 710	637+50	14" X 23" PIPE
CD-11	SR 710	652+00	(4) 14" X 23" PIPE

2.0 CONTROLS

2.A EROSION AND SEDIMENT CONTROLS

THE FOLLOWING DISCUSSION DEFINES GENERAL GUIDELINES FOR THE SEQUENCE OF CONSTRUCTION AND THE USE OF STABILIZATION AND STRUCTURAL PRACTICES. THE CONTRACTOR IS ALSO RESPONSIBLE FOR DOCUMENTING THIS PORTION OF THE SWPPP IN THE SECTION 104 EROSION CONTROL PLAN.

FOR EACH CONSTRUCTION PHASE, INSTALL PERIMETER CONTROLS AFTER CLEARING AND GRUBBING NECESSARY FOR INSTALLATION OF CONTROLS BUT BEFORE BEGINNING OTHER WORK FOR THE CONSTRUCTION PHASE. REMOVE PERIMETER CONTROLS ONLY AFTER ALL UPSTREAM AREAS ARE STABILIZED. REFER TO THE TTC PLANS FOR CONSTRUCTION PHASING AND TO THE EROSION CONTROL DETAIL FOR EROSION CONTROL MEASURES.

INSTALL SEDIMENT BARRIERS, WHERE SOIL DISTURBING ACTIVITIES WILL OCCUR FROM BEGIN CONSTRUCTION ZONE TO END CONSTRUCTION ZONE ALONG BOTH SIDES OF THE CONSTRUCTION AREA AS SHOWN IN THE EROSION CONTROL DETAIL. SEDIMENT BARRIERS SHOULD BE PLACED UNDERNEATH STRUCTURES AND FOLLOW THE TOE OF SLOPE OR TIE DOWN POINTS.

INSTALL INLET PROTECTION DEVICES IN THE LOCATIONS AS SHOWN IN THE EROSION CONTROL DETAIL. IMMEDIATELY FOLLOWING PAVING OF THE WIDENING AREAS, STABILIZE ALL DISTURBED AREAS USING SOD.

2.A.1 STABILIZATION PRACTICES

ALL AREAS DISTURBED DURING THE CONSTRUCTION OF THE FACILITIES SHALL BE STABILIZED USING ONE OF THE FOLLOWING METHODS:

TEMPORARY:

ARTIFICIAL COVERINGS IN ACCORDANCE WITH SPECIFICATION SECTION 104.  
TURF AND SOD IN ACCORDANCE WITH SPECIFICATION SECTION 104.

PERMANENT:

ASPHALT OR CONCRETE SURFACE.  
SOD IN ACCORDANCE WITH SPECIFICATION SECTION 570.

ALL STABILIZATION PRACTICES SHALL BE INITIATED AS SOON AS PRACTICABLE IN PORTIONS OF THE SITE WHERE CONSTRUCTION ACTIVITIES HAVE TEMPORARILY OR PERMANENTLY CEASED, BUT IN NO CASE MORE THAN FOURTEEN (14) DAYS AFTER THE CONSTRUCTION ACTIVITY IN THAT PORTION OF THE SITE HAS TEMPORARILY OR PERMANENTLY CEASED. THE CONTRACTOR IS ALSO RESPONSIBLE FOR DOCUMENTING THIS PORTION OF THE SWPPP IN THE SECTION 104 EROSION CONTROL PLAN.

2.A.2 STRUCTURAL PRACTICES

ALL EROSION AND SEDIMENTATION CONTROL DEVICES SHALL BE ERECTED PRIOR TO ANY LAND ALTERATIONS, MAINTAINED DURING CONSTRUCTION, AND REMOVED FOLLOWING SOIL STABILIZATION AND FINAL DRESSING.

TEMPORARY:

SEDIMENT BARRIERS IN ACCORDANCE WITH THE FDOT EROSION AND SEDIMENT CONTROL MANUAL AND SPECIFICATION SECTION 104; INLET PROTECTION IN ACCORDANCE WITH THE FDOT EROSION AND SEDIMENT CONTROL MANUAL AND DETAILS IN THE TTC PLANS; ADDITIONAL EROSION AND SEDIMENT CONTROL DEVICES MAY BE UTILIZED AS DIRECTED BY THE ENGINEER. ALL SEDIMENT CONTROLS SHALL BE IN PLACE PRIOR TO ANY SOIL DISTURBING ACTIVITY UPSTREAM OF THE CONTROL.

PERMANENT:

SOD.

2.B STORMWATER MANAGEMENT

STORMWATER WILL BE ROUTED TO THE EXISTING ROADSIDE DITCHES ALONG THE MAINLINE AND ULTIMATELY DISCHARGE INTO NEAREST CROSS DRAIN OUTFALL. THE FACILITIES HAVE BEEN PERMITTED BY THE SOUTH FLORIDA WATER MANAGEMENT DISTRICT AND COMPLY WITH APPLICABLE DESIGN STANDARDS. POLLUTION CONTROL STRUCTURES INSTALLED AS PART OF THE PERMANENT DRAINAGE SYSTEM WILL FUNCTION AS POLLUTION CONTROL DEVICES FOR THE REMAINDER OF CONSTRUCTION.

2.C OTHER CONTROLS -

2.C.1 DISCHARGE OF MATERIALS TO SURFACE WATERS

NO CONSTRUCTION MATERIAL SHALL BE DISCHARGED TO WATERS OF THE STATE UNLESS AUTHORIZED BY A SECTION 404 PERMIT AND/OR THE STATE OF FLORIDA ENVIRONMENTAL RESOURCE PERMIT. ALL CONSTRUCTION DEBRIS SHALL BE DISPOSED OF IN AN APPROVED UPLAND LOCATION. BUILDING MATERIAL SHALL NOT BE DISPOSED OF IN WETLANDS OR BURIED ON-SITE.

2.C.2 OFF SITE VEHICLE TRACKING & DUST CONTROL

THE CONTRACTOR SHALL TAKE MEASURES TO INSURE THE CLEANUP OF SEDIMENTS THAT HAVE BEEN TRACKED BY VEHICLES OR HAVE BEEN TRANSPORTED BY WIND OR STORM WATER ABOUT THE SITE OR ONTO NEARBY ROADWAYS.

STABILIZED CONSTRUCTION ENTRANCES AND CONSTRUCTION ROADS, IF APPROPRIATE, SHALL BE IMPLEMENTED IN ORDER TO REDUCE OFF SITE TRACKING.

LOADED HAUL TRUCKS SHALL BE COVERED WITH TARPAULIN. EXCESS DIRT ON THE ROAD SHALL BE REMOVED DAILY.

2.C.3 STATE AND LOCAL REGULATIONS FOR WASTE DISPOSAL, SANITARY SEWER, OR SEPTIC TANK REGULATIONS

IN THE SECTION 104 EROSION CONTROL PLAN, THE CONTRACTOR SHALL DESCRIBE THE PROPOSED PROCEDURES TO COMPLY WITH APPLICABLE STATE AND LOCAL REGULATIONS FOR WASTE DISPOSAL, AND SANITARY SEWER OR SEPTIC SYSTEMS.

2.C.4 FERTILIZERS AND PESTICIDES

THE APPLICATION AND HANDLING OF HERBICIDES AND PESTICIDES SHALL BE IN COMPLIANCE WITH THE MANUFACTURER RECOMMENDED METHOD AND IN ACCORDANCE WITH FDOT STANDARD SPECIFICATIONS FOR ROAD AND BRIDGE CONSTRUCTION.

HERBICIDES AND PESTICIDES SHALL BE STORED ONSITE IN THEIR ORIGINAL CONTAINERS WITH PRODUCT LABEL INTACT.

REVISIONS				ANDREW DOUGLAS ROBB, P.E. P.E. LICENSE NUMBER 57577 WANTMAN GROUP, INC. 3111 W DOCTOR M.L.K. Jr BLVD #375 TAMPA, FL 33607 CERTIFICATE OF AUTHORIZATION 6091	STATE OF FLORIDA DEPARTMENT OF TRANSPORTATION			SHEET NO.  402
DATE	DESCRIPTION	DATE	ROAD NO.		COUNTY	FINANCIAL PROJECT ID		
			SR 710		OKEECHOBEE	419344-3-52-01		

2.C.5 TOXIC SUBSTANCES

CONTRACTOR SHALL PROVIDE EQUIPMENT NECESSARY TO CONTAIN AND CLEAN UP SPILLS OF HAZARDOUS MATERIALS, INCLUDING PETROLEUM PRODUCTS. SPILLS SHALL BE CONTAINED AND CLEANED UP IMMEDIATELY AFTER THEY OCCUR. SPILLED MATERIAL AND THE EQUIPMENT USED TO CLEAN UP THE SPILL SHALL NOT COME IN CONTACT WITH SURFACE WATERS OR BE INTRODUCED INTO STORM WATER. DISPOSAL OF SURPLUS PRODUCT WILL BE DONE ACCORDING TO MANUFACTURER RECOMMENDED METHOD.

CONTRACTOR SHALL PROVIDE A PROJECT SPECIFIC HAZARDOUS MATERIALS SPILL CONTROL PLAN IN ORDER TO ADDRESS THE HANDLING OF HYDROCARBON AND HAZARDOUS MATERIALS.

PETROLEUM PRODUCTS SHALL BE STORED IN COVERED AREAS WITH SECONDARY CONTAINMENT SURROUNDING CONTAINER.

TOXIC/HAZARDOUS MATERIALS EXPOSED DURING CONSTRUCTION ACTIVITIES SHALL BE HANDLED AS PER THE FDOT STANDARD SPECIFICATIONS FOR ROAD AND BRIDGE CONSTRUCTION.

2.D.4 APPROVED STATE AND LOCAL PLANS AND PERMITS

- \* SOUTH FLORIDA WATER MANAGEMENT DISTRICT (SFWMD) - PERMIT MODIFICATION (TO BE ACQUIRED)
- \* US ARMY CORPS OF ENGINEERS (USACE) - (TO BE ACQUIRED)
- \* FDEP NPDES PERMIT (TO BE OBTAINED BY THE CONTRACTOR)

3.0 MAINTENANCE

THE CONTRACTOR SHALL BE RESPONSIBLE FOR DAILY INSPECTION AND MAINTENANCE OF ALL EROSION CONTROL DEVICES THROUGHOUT THE CONSTRUCTION PHASE OF THE PROJECT. MAINTENANCE SHALL BE CONDUCTED IN ACCORDANCE WITH "FDOT STANDARD SPECIFICATIONS FOR ROAD AND BRIDGE CONSTRUCTION" (SEE THE KEY SHEET FOR THE CURRENT STANDARDS YEAR) SECTION 104 AND THE FDOT EROSION AND SEDIMENT CONTROL MANUAL OR AS DIRECTED BY THE ENGINEER.

SEDIMENT BARRIERS - MAINTAIN PER SPECIFICATION SECTION 104. THE CONTRACTOR SHOULD ANTICIPATE REPLACING SEDIMENT BARRIERS ON 12 MONTH INTERVALS.

SEDIMENT BARRIERS - REMOVE SEDIMENT AS PER MANUFACTURER'S RECOMMENDATIONS OR WHEN WATER PONDS IN UNACCEPTABLE AMOUNTS OR AREAS.

THE CONTRACTOR SHALL INSTALL AND MAINTAIN RAIN GAUGES ON THE PROJECT SITE.

THE CONTRACTOR IS ALSO RESPONSIBLE FOR DOCUMENTING THIS PORTION OF THE SWPPP IN THE SECTION 104 EROSION CONTROL PLAN.

ANY TEMPORARY MATERIALS USED FOR POLLUTION AND EROSION CONTROL DURING CONSTRUCTION SHALL BE REMOVED AND DISPOSED OF BY THE CONTRACTOR WHEN NO LONGER NECESSARY.

4.0 INSPECTIONS

QUALIFIED PERSONNEL (A PERSON CERTIFIED THROUGH THE DEP STORMWATER, EROSION, AND SEDIMENTATION CONTROL INSPECTORS TRAINING PROGRAM) SHALL INSPECT THE FOLLOWING ITEMS AT LEAST ONCE EVERY WEEK AND WITHIN TWENTY-FOUR (24) HOURS OF THE END OF A STORM THAT PRODUCES 0.50 INCHES OR MORE OF RAIN. WHERE SITES HAVE BEEN PERMANENTLY STABILIZED, INSPECTIONS SHALL BE CONDUCTED AT LEAST ONCE EVERY MONTH. THE CONTRACTOR SHALL ALSO INSPECT THAT CONTROLS INSTALLED IN THE FIELD AGREE WITH THE LATEST STORMWATER POLLUTION PREVENTION PLAN. THE FOLLOWING ITEMS WILL BE INSPECTED:

- \* POINTS OF DISCHARGE TO WATERS OF THE UNITED STATES.
- \* POINTS OF DISCHARGE TO MUNICIPAL SEPARATE STORM SEWER SYSTEMS.
- \* DISTURBED AREAS OF THE SITE THAT HAVE NOT BEEN FINALLY STABILIZED.
- \* AREAS USED FOR STORAGE OF MATERIALS THAT ARE EXPOSED TO PRECIPITATION.
- \* STRUCTURAL CONTROLS.
- \* STORMWATER MANAGEMENT SYSTEMS.
- \* LOCATIONS WHERE VEHICLES ENTER OR EXIT THE SITE.

THE CONTRACTOR SHALL INITIATE REPAIRS WITHIN 24 HOURS OF INSPECTIONS THAT INDICATE ITEMS ARE NOT IN GOOD WORKING ORDER.

IF INSPECTIONS INDICATE THAT THE INSTALLED STABILIZATION AND STRUCTURAL PRACTICES ARE NOT SUFFICIENT TO MINIMIZE EROSION, RETAIN SEDIMENT, AND PREVENT DISCHARGING POLLUTANTS, THE CONTRACTOR SHALL PROVIDE ADDITIONAL MEASURES, AS APPROVED BY THE ENGINEER.

5.0 NON-STORMWATER DISCHARGES

IF CONTAMINATED SOIL OR GROUNDWATER IS ENCOUNTERED DURING CONSTRUCTION, THE CONTRACTOR IS TO CEASE OPERATIONS IN THAT AREA. THE CONTRACTOR SHALL CONTACT THE FTE PROJECT ENGINEER WHO WILL NOTIFY THE FTE DISTRICT CONTAMINATION IMPACT COORDINATOR AT 407-532-3999.

IT IS THE CONTRACTOR'S RESPONSIBILITY TO DEVELOP A DEWATERING SYSTEM THAT PROVIDES PRETREATMENT OF EFFLUENT PRIOR TO DISCHARGE INTO ADJACENT SURFACE WATERS. THE CONTRACTOR'S DEWATERING METHOD MUST MEET ALL FEDERAL, STATE, AND LOCAL LAWS, RULES AND REGULATIONS CONCERNING THIS PRACTICE INCLUDING THE USE OF PERMITTED OUTFALL STRUCTURES. IT IS THE CONTRACTOR'S RESPONSIBILITY TO COORDINATE AND APPLY FOR A DEWATERING PERMIT WITH THE SOUTH FLORIDA WATER MANAGEMENT DISTRICT (SFWMD).

IT IS THE CONTRACTOR'S RESPONSIBILITY TO DESIGNATE AN AREA WITHIN THE PROJECT LIMITS FOR ALL TRUCK WASHOUT ACTIVITIES. THIS AREA SHALL PROVIDE EROSION CONTROL DEVICES THAT PREVENT CONTACT BETWEEN ANY WASHOUT MATERIALS AND STORMWATER AND/OR SURFACE WATERS.

6.0 CONTRACTOR SUBMITTAL

IT IS THE RESPONSIBILITY OF THE CONTRACTOR TO DEVELOP AN EROSION CONTROL PLAN THAT PROVIDES A DETAILED DESCRIPTION OF ALL EROSION AND SEDIMENT CONTROLS, BEST MANAGEMENT PRACTICES, AND MEASURES THAT WILL BE IMPLEMENTED AT THE CONSTRUCTION SITE FOR EACH ACTIVITY IDENTIFIED IN SECTION 1.B. SEQUENCE OF SOIL DISTURBING ACTIVITIES. CONTRACTOR IS RESPONSIBLE FOR PROVIDING TIME FRAMES IN WHICH THE CONTROLS WILL BE IMPLEMENTED, MAINTAINED AND REMOVED. THIS INFORMATION SHALL BE KEPT AT THE PROJECT FIELD OFFICE IN ORDER FOR THE PROJECT TO BE CONSIDERED IN COMPLIANCE WITH THE FDEP GENERIC PERMIT FOR STORMWATER DISCHARGE FROM LARGE AND SMALL CONSTRUCTION SITES.

THE CONTRACTOR IS RESPONSIBLE FOR ENSURING THE FOLLOWING ITEMS ARE ON SITE:

1. COPY OF THE STORMWATER POLLUTION PREVENTION PLAN WITH THE ORIGINAL CERTIFICATION SIGNATURES.
2. COPY OF THE CONTRACTOR'S EROSION CONTROL PLANS.
3. HAZARDOUS SPILL CONTROL PLAN WITH GUIDELINES ON CONTACTING THE 24 HOUR EMERGENCY RESPONSE PROGRAM FOR HAZARDOUS MATERIAL SPILLS. THIS SHALL INCLUDE COPIES OF DISCHARGE NOTIFICATIONS THAT HAVE OCCURRED WITHIN THE PROJECT LIMITS.
4. COMPLETED INSPECTION FORMS.

THE CONTRACTOR IS RESPONSIBLE FOR SUBMITTING THE FOLLOWING ITEMS TO FLORIDA DEPARTMENT OF ENVIRONMENTAL PROTECTION (FDEP) IN ORDER FOR THE NPDES PERMIT TO BE PROCESSED:

1. FDEP FORM 62-621.300(4)(B) - NOTICE OF INTENT TO USE GENERIC PERMIT FOR STORMWATER DISCHARGE FROM LARGE AND SMALL CONSTRUCTION ACTIVITIES. THIS NOTICE OF INTENT SHALL BE SIGNED BY THE CONTRACTOR.

IT IS THE CONTRACTOR'S RESPONSIBILITY TO SUBMIT THE NOI TO FDEP NO LESS THAN 48 HOURS PRIOR TO THE START OF CONSTRUCTION. CONTRACTOR SHALL BE RESPONSIBLE FOR PROVIDING PROOF OF MAIL DATE TO THE PROJECT ADMINISTRATOR.

THIS STORMWATER POLLUTION PREVENTION PLAN (SWPPP) IS ONLY A PART OF THE SECTION 104 EROSION CONTROL PLAN. IT IS THE RESPONSIBILITY OF THE CONTRACTOR TO SUBMIT TO FTE A HAZARDOUS MATERIALS SPILL CONTROL PLAN TO BE INCLUDED IN THE SECTION 104 EROSION CONTROL PLAN. THE CONTRACTOR SHALL ALSO INCLUDE WITH THE SECTION 104 EROSION CONTROL PLAN THE LOCATIONS OF STAGING AREAS AND STOCKPILE YARDS AND STABILIZATION PRACTICES FOR THESE SITES.

THE CONTRACTOR SHOULD BE AWARE THAT MODIFICATION OF THE TRAFFIC CONTROL PLANS MIGHT REQUIRE THE CONTRACTOR TO MODIFY THE SWPPP. THE CONTRACTOR'S MODIFIED SWPPP MUST RECEIVE APPROVAL FROM FTE PERSONNEL PRIOR TO IMPLEMENTATION.

CONTRACTOR IS RESPONSIBLE FOR PRACTICING GOOD HOUSEKEEPING BMPS INCLUDING THE STORAGE AND MAINTENANCE OF EQUIPMENT.

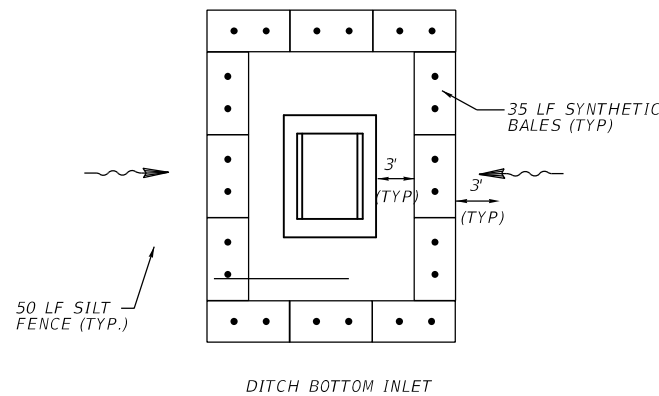
THE CONTRACTOR IS RESPONSIBLE FOR SUBMITTING THE FOLLOWING ITEMS IN ORDER FOR THE NPDES PERMIT TO BE PROCESSED:

1. SIGNED CONTRACTOR CERTIFICATION FORMS (2)
2. CONSTRUCTION PLAN SHEETS THAT ARE LISTED IN THIS SWPPP (FULL PLAN SETS WILL NOT BE ACCEPTED)
3. HAZARDOUS MATERIALS SPILL CONTROL PLAN
4. SIGNED STATEMENT THAT THE SWPPP, INCLUDED IN THE CONTRACT PLANS AS PART OF THE SECTION 104 EROSION CONTROL PLAN FROM "FDOT STANDARD SPECIFICATIONS FOR ROAD AND BRIDGE CONSTRUCTION" (SEE THE KEY SHEET FOR THE CURRENT STANDARDS YEAR) FOR THE PROJECT WILL BE IMPLEMENTED DURING THE CONSTRUCTION OF THE PROJECT. THE CONTRACTOR MAY ELECT TO SUBMIT A REVISED SWPPP THAT IS IN COMPLIANCE WITH LOCAL STORM WATER REGULATIONS AND STATE WATER QUALITY STANDARDS.
5. STAGING, STOCKPILE, AND SPOIL AREA LOCATIONS AND THEIR CONTROLS.

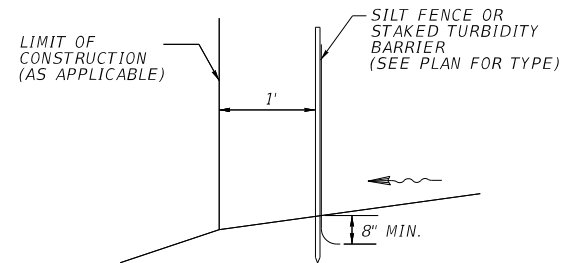
NO SOIL DISTURBING ACTIVITIES CAN BE CONDUCTED UNTIL THE FDEP NPDES GENERIC PERMIT HAS BEEN OBTAINED.

REVISIONS				ANDREW DOUGLAS ROBB, P.E. P.E. LICENSE NUMBER 57577 WANTMAN GROUP, INC. 3111 W DOCTOR M.L.K. Jr BLVD #375 TAMPA, FL 33607 CERTIFICATE OF AUTHORIZATION 6091	STATE OF FLORIDA DEPARTMENT OF TRANSPORTATION			STORMWATER POLLUTION PREVENTION PLAN (2)	SHEET NO.  403
DATE	DESCRIPTION	DATE	DESCRIPTION		ROAD NO.	COUNTY	FINANCIAL PROJECT ID		
					SR 710	OKEECHOBEE	419344-3-52-01		

SYNTHETIC BALES AS SHOWN IN THE DETAIL BELOW SHOULD BE INSTALLED AT ALL DITCH BOTTOM INLETS DURING CONSTRUCTION PHASES IN WHICH SILT AND DEBRIS COULD POTENTIALLY FLOW TO THEM. SYNTHETIC BALES SHOULD CONFORM TO FDOT SPECIFICATION 104.



SILT FENCE AND STAKED TURBIDITY BARRIER SHALL BE INSTALLED AS SHOWN IN THE DETAIL BELOW AND AS SHOWN IN STATE OF FLORIDA E&S&C DESIGNER & REVIEWER MANUAL (JULY 2013); FIGURE V-3 AND FDOT INDEX 103 AT LOCATIONS DETERMINED BY THE CONTRACTOR

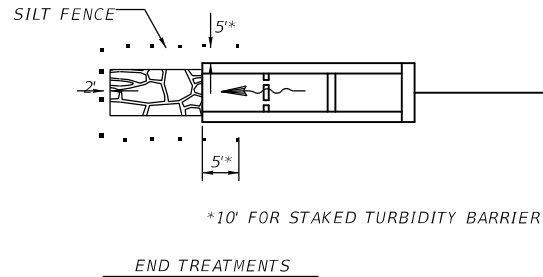


**EROSION CONTROL NOTES:**

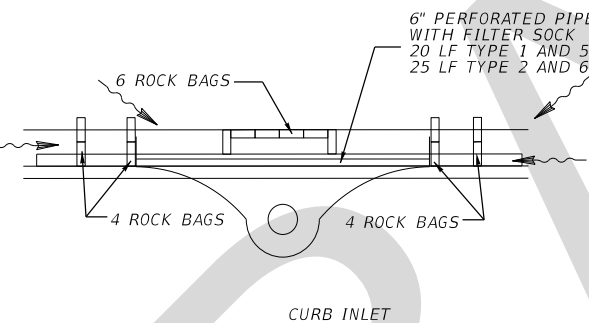
1. SILT FENCE SHALL BE CONSTRUCTED PRIOR TO ALL EARTH MOVING ACTIVITIES.
2. INLETS MUST BE INSPECTED EVERY 7-10 DAYS AND AFTER A RAINFALL EVENT OF MORE THAN 0.50 INCHES IN ONE DAY. ANY ACCUMULATED SILT AND DEBRIS MUST BE REMOVED IN A TIMELY MANNER TO ENSURE THE EROSION CONTROL MEASURES ARE FUNCTIONAL FOR THE NEXT RAINFALL EVENT.
3. ALL DRAINAGE STRUCTURES ARE TO HAVE EROSION CONTROL MEASURES INSTALLED OR TO PROVIDE EQUAL OR BETTER CONTROL. SEE PLAN SHEETS FOR STRUCTURE LOCATIONS.
4. EROSION CONTROL MEASURES SHALL BE INSTALLED IN CONCERT WITH THE TRAFFIC CONTROL PLAN PHASING AND WORK AREAS TO ENSURE THAT MEASURES ARE IN PLACE TO PREVENT SEDIMENTS FROM LEAVING THE R/W AND TO PREVENT SEDIMENT ACCUMULATION ON THE TRAVEL LANES. CONTRACTOR IS REQUIRED TO HAVE A CERTIFIED EROSION CONTROL SPECIALIST ONSITE RESPONSIBLE FOR MAINTENANCE/INSTALLATION OF EROSION CONTROL FEATURES.
5. PLACE SILT FENCE OR OTHER APPROPRIATE EROSION CONTROL MEASURES WITHIN THE ACTIVE WORK AREAS. THE EROSION AND SEDIMENT CONTROL MEASURES SHALL REMAIN IN PLACE UNTIL WORK CEASES IN THAT AREA AND THE SOILS WITHIN THE WORK AREA HAVE BEEN STABILIZED TO MINIMIZE EROSION POTENTIAL.
6. SOIL TRACKING PREVENTION DEVICES (STPDs) ARE TO BE INSTALLED AT THE ENTRANCE/EXITS OF ALL MAJOR EARTH MOVING ACTIVITIES.
7. SOILS WITHIN THE PROJECT AREA ARE HIGHLY ERODIBLE. AREAS DISTURBED BY CLEARING, GRUBBING, GRADING, AND OTHER CONSTRUCTION ACTIVITIES SHALL BE STABILIZED AS SOON AS PRACTICABLE AFTER THE ACTIVITIES. IF PERMANENT VEGETATION CANNOT BE PLACED AND ESTABLISHED ON DISTURBED AREAS AFTER SUCH ACTIVITIES, THE AREAS SHALL BE COVERED WITH AN ARTIFICIAL COVERING TO PREVENT EROSION.

SILT FENCE OR TURBIDITY BARRIER AS SHOWN IN THE DETAIL BELOW SHOULD BE INSTALLED AT ALL END TREATMENTS (MES, U-ENDWALLS) DURING CONSTRUCTION PHASES IN WHICH SILT AND DEBRIS COULD POTENTIALLY FLOW TO OR FROM THEM. SILT FENCE SHOULD CONFORM TO FDOT SPECIFICATION 104.

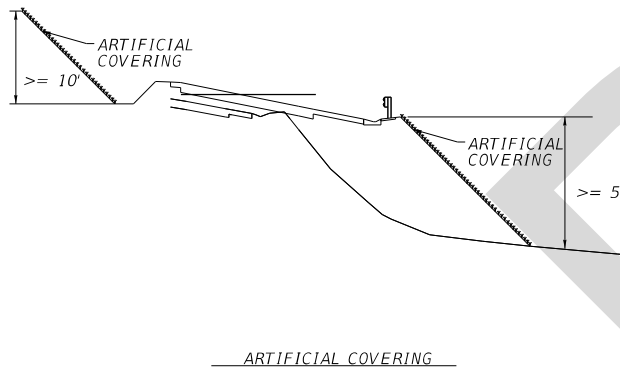
(SKETCH DEPICTS SILT FENCE PLACEMENT W/FLOW OUT OF STRUCTURE. STAKES ARE OPPOSITE WHEN FLOW IS TO STRUCTURE.)



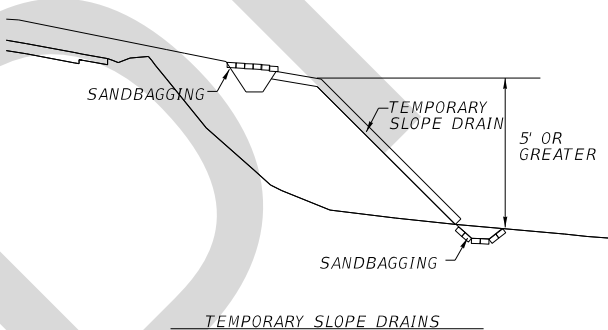
PERFORATED PIPE SHOULD BE INSTALLED AT ALL CURB INLETS DURING CONSTRUCTION PHASES IN WHICH SILT AND DEBRIS COULD POTENTIALLY FLOW TO THEM. ROCK BAGS SHOULD CONFORM TO FDOT SPECIFICATION 104. PERFORATED PIPE AND FILTER SOCK SHOULD CONFORM TO FDOT SPECIFICATION 948.



DURING CONSTRUCTION OF FILL HEIGHTS GREATER THAN 5' AND CUT SLOPES > 10', ARTIFICIAL COVERING SHALL BE PLACED ON FILL SLOPE IN ACCORDANCE WITH FDOT SPECIFICATIONS 104. PERMANENT SODDING SHALL BE IN PLACE IMMEDIATELY AFTER FINAL GRADING OF EMBANKMENT.

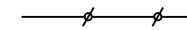


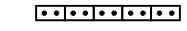



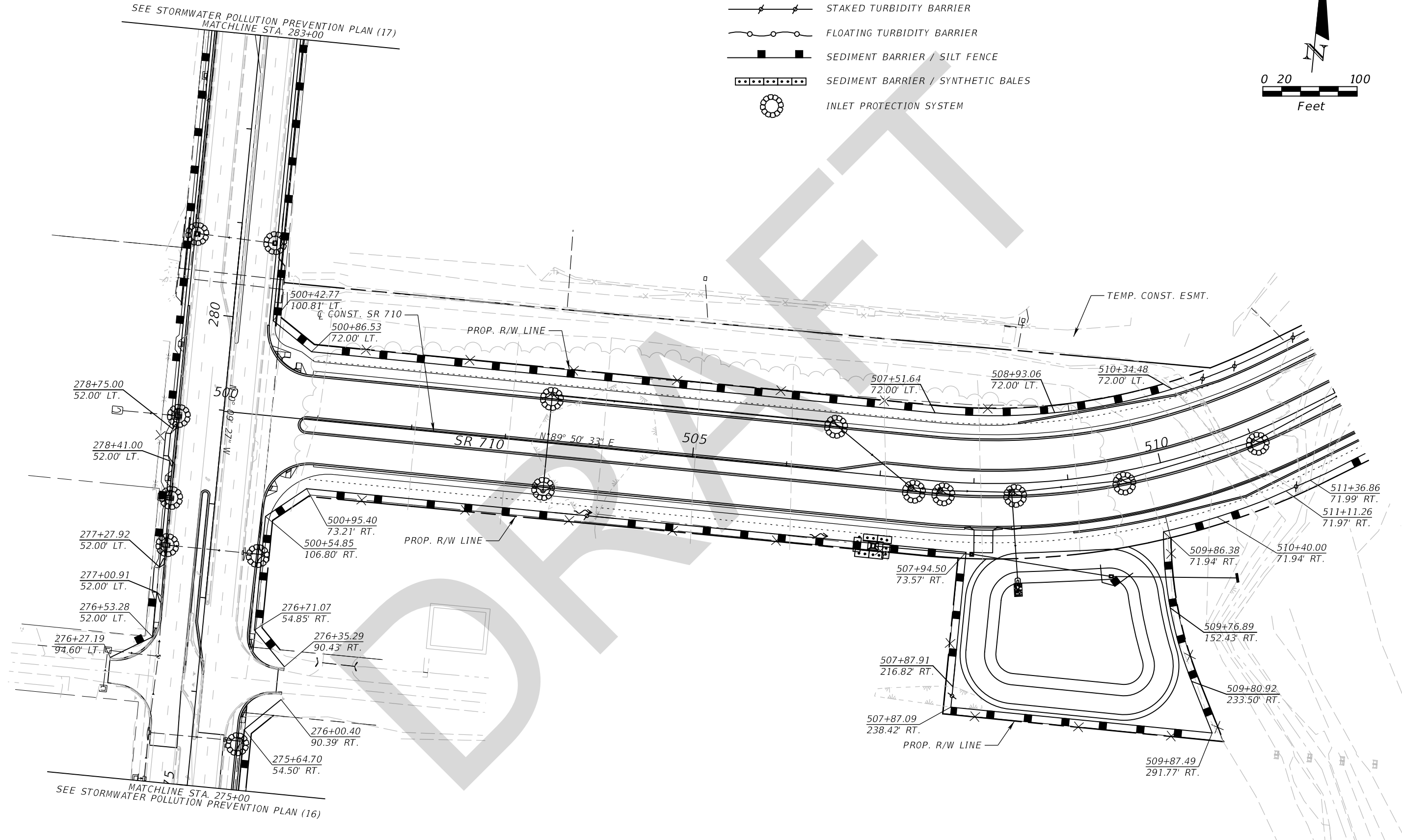
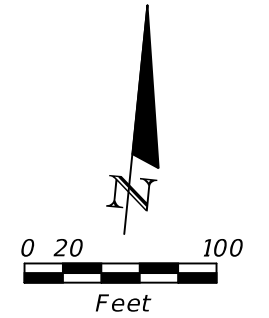
PLACE SLOPE DRAINS ON FILL SLOPES AT LOCATIONS TABULATED IN PLANS OR AS DIRECTED BY THE ENGINEER. CONSTRUCT DRAINS IN ACCORDANCE WITH FDOT SPECIFICATION 104 AND STATE OF FLORIDA E&S&C DESIGNER & REVIEWER MANUAL (JULY 2013); FIGURE III-6 AND TRAFFIC DESIGN STANDARDS, INDEX 100.



REVISIONS				ANDREW DOUGLAS ROBB, P.E. P.E. LICENSE NUMBER 57577 WANTMAN GROUP, INC. 3111 W DOCTOR M.L.K. Jr BLVD #375 TAMPA, FL 33607 CERTIFICATE OF AUTHORIZATION 6091	STATE OF FLORIDA DEPARTMENT OF TRANSPORTATION			<b>EROSION CONTROL DETAIL</b>	SHEET NO.  404
DATE	DESCRIPTION	DATE	DESCRIPTION		ROAD NO.	COUNTY	FINANCIAL PROJECT ID		
					SR 710	OKEECHOBEE	419344-3-52-01		

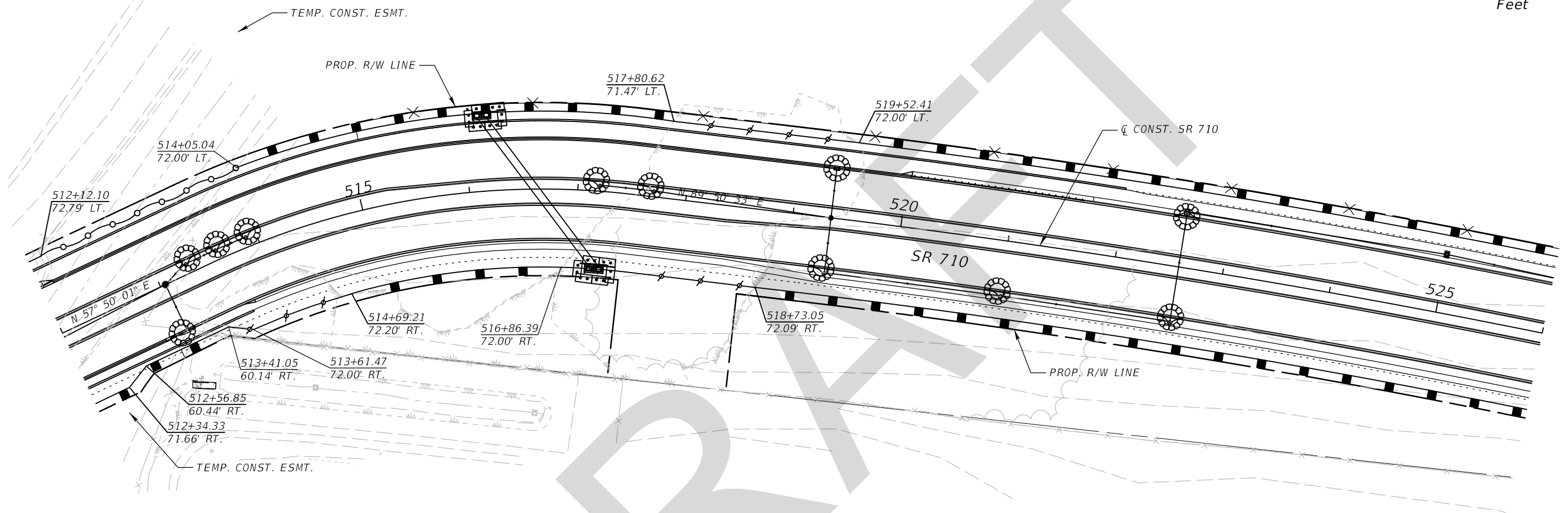
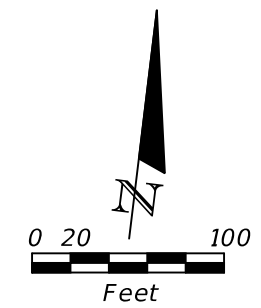
**EROSION CONTROL DEVICES LEGEND:**

-  STAKED TURBIDITY BARRIER
-  FLOATING TURBIDITY BARRIER
-  SEDIMENT BARRIER / SILT FENCE
-  SEDIMENT BARRIER / SYNTHETIC BALES
-  INLET PROTECTION SYSTEM



REVISIONS				ANDREW DOUGLAS ROBB, P.E. P.E. LICENSE NUMBER 57577 WANTMAN GROUP, INC. 3111 W DOCTOR M.L.K. Jr BLVD #375 TAMPA, FL 33607 CERTIFICATE OF AUTHORIZATION 6091	STATE OF FLORIDA DEPARTMENT OF TRANSPORTATION			<b>STORMWATER POLLUTION                  PREVENTION PLAN (1)</b>	SHEET NO.  <b>405</b>
DATE	DESCRIPTION	DATE	DESCRIPTION		ROAD NO.	COUNTY	FINANCIAL PROJECT ID		
					SR 710	OKEECHOBEE	419344-3-52-01		

THE OFFICIAL RECORD OF THIS SHEET IS THE ELECTRONIC FILE DIGITALLY SIGNED AND SEALED UNDER RULE 61G15-23.004, F.A.C.

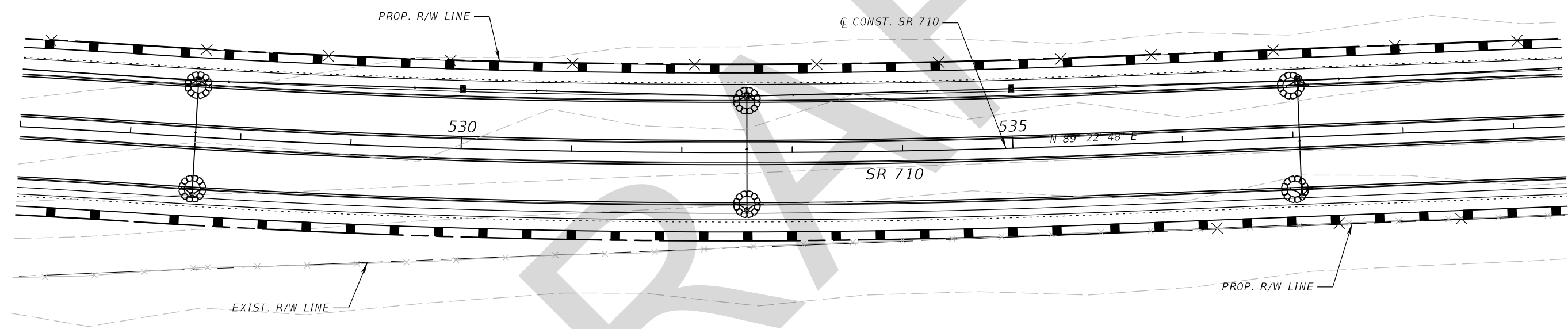
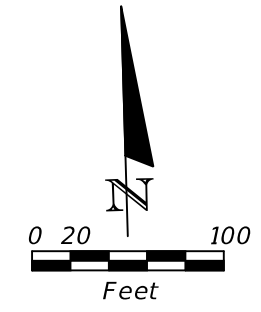


**EROSION CONTROL DEVICES LEGEND:**

- STAKED TURBIDITY BARRIER
- FLOATING TURBIDITY BARRIER
- SEDIMENT BARRIER / SILT FENCE
- SEDIMENT BARRIER / SYNTHETIC BALES
- INLET PROTECTION SYSTEM

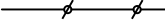




REVISIONS				ANDREW DOUGLAS ROBB, P.E. P.E. LICENSE NUMBER 57577 WANTMAN GROUP, INC. 3111 W DOCTOR M.L.K. Jr BLVD #375 TAMPA, FL 33607 CERTIFICATE OF AUTHORIZATION 6091	STATE OF FLORIDA DEPARTMENT OF TRANSPORTATION			<b>STORMWATER POLLUTION            PREVENTION PLAN (2)</b>	SHEET NO.
DATE	DESCRIPTION	DATE	DESCRIPTION		ROAD NO.	COUNTY	FINANCIAL PROJECT ID		406
					SR 710	OKEECHOBEE	419344-3-52-01		

THE OFFICIAL RECORD OF THIS SHEET IS THE ELECTRONIC FILE DIGITALLY SIGNED AND SEALED UNDER RULE 61G15-23.004, F.A.C.



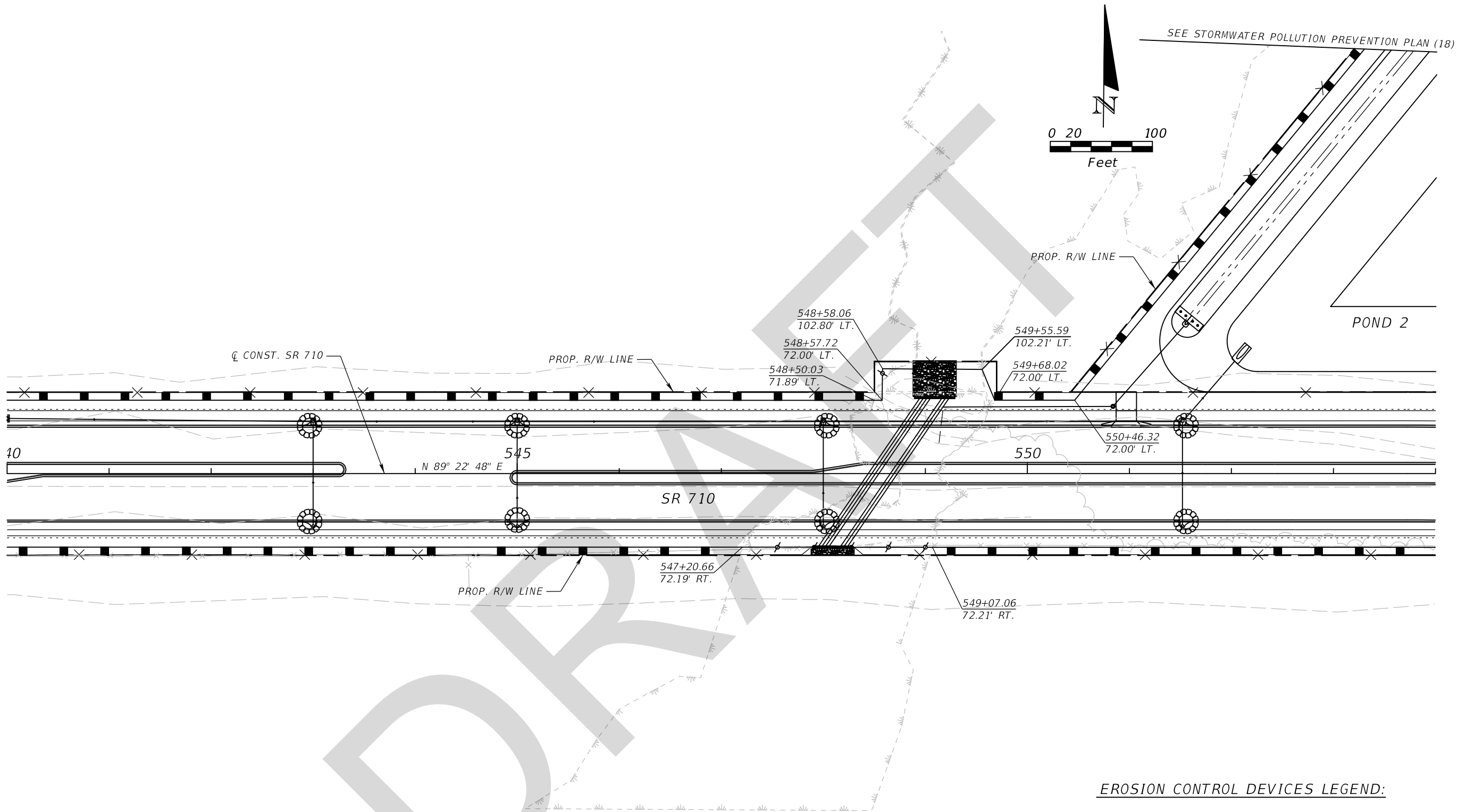
DRAFT

**EROSION CONTROL DEVICES LEGEND:**

-  STAKED TURBIDITY BARRIER
-  FLOATING TURBIDITY BARRIER
-  SEDIMENT BARRIER / SILT FENCE
-  SEDIMENT BARRIER / SYNTHETIC BALES
-  INLET PROTECTION SYSTEM

REVISIONS				ANDREW DOUGLAS ROBB, P.E. P.E. LICENSE NUMBER 57577 WANTMAN GROUP, INC. 3111 W DOCTOR M.L.K. Jr BLVD #375 TAMPA, FL 33607 CERTIFICATE OF AUTHORIZATION 6091	STATE OF FLORIDA DEPARTMENT OF TRANSPORTATION			<b>STORMWATER POLLUTION            PREVENTION PLAN (3)</b>	SHEET NO.
DATE	DESCRIPTION	DATE	DESCRIPTION		ROAD NO.	COUNTY	FINANCIAL PROJECT ID		407
					SR 710	OKEECHOBEE	419344-3-52-01		

THE OFFICIAL RECORD OF THIS SHEET IS THE ELECTRONIC FILE DIGITALLY SIGNED AND SEALED UNDER RULE 61G15-23.004, F.A.C.



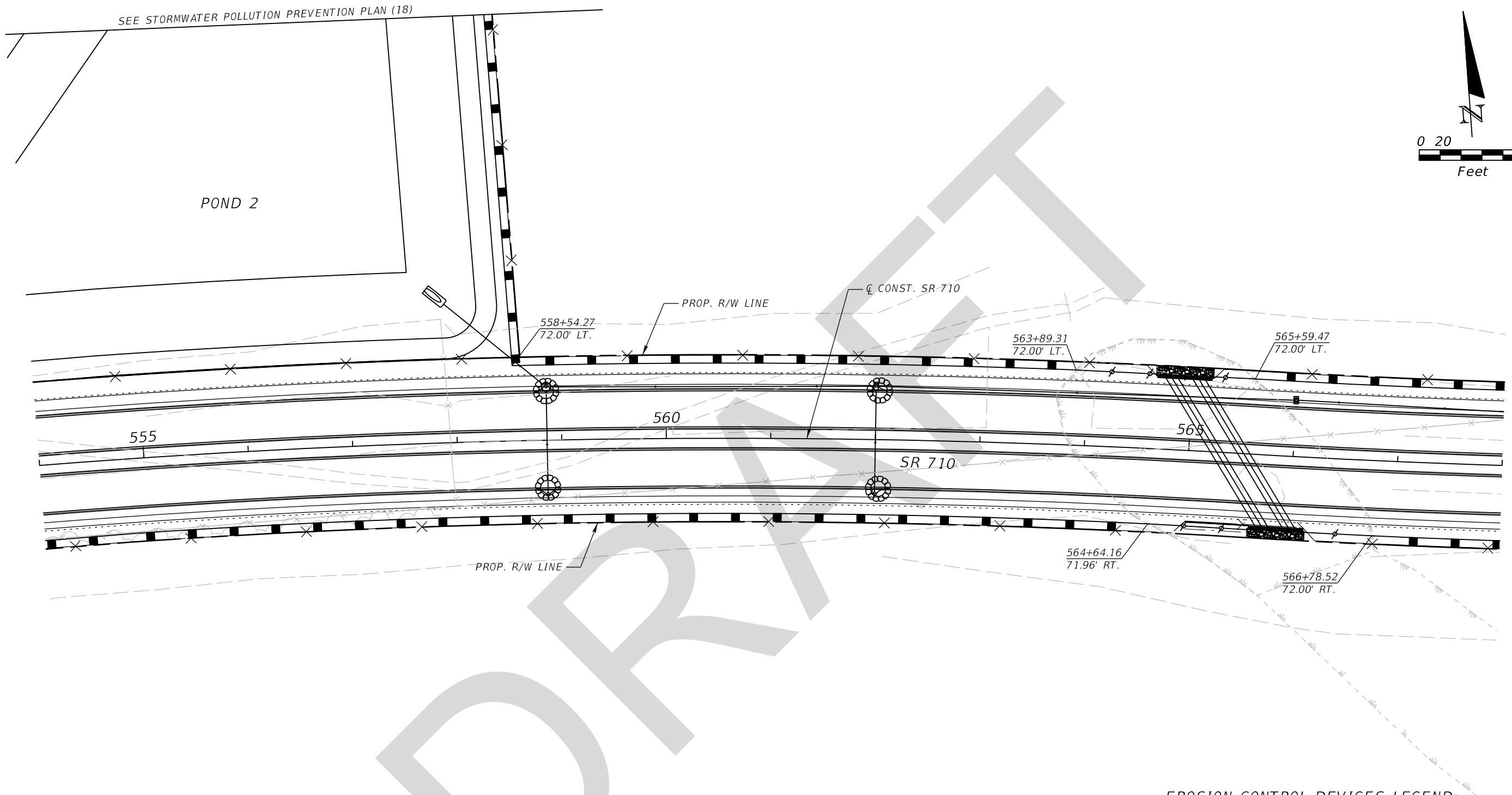
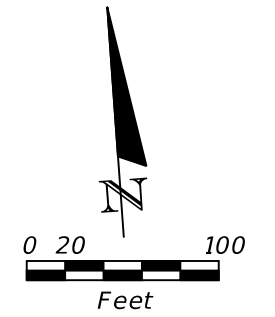
- EROSION CONTROL DEVICES LEGEND:**
- STAKED TURBIDITY BARRIER
  - FLOATING TURBIDITY BARRIER
  - SEDIMENT BARRIER / SILT FENCE
  - SEDIMENT BARRIER / SYNTHETIC BALES
  - INLET PROTECTION SYSTEM

REVISIONS				ANDREW DOUGLAS ROBB, P.E. P.E. LICENSE NUMBER 57577 WANTMAN GROUP, INC. 3111 W DOCTOR M.L.K. Jr BLVD #375 TAMPA, FL 33607 CERTIFICATE OF AUTHORIZATION 6091	STATE OF FLORIDA DEPARTMENT OF TRANSPORTATION			STORMWATER POLLUTION PREVENTION PLAN (4)	SHEET NO.  408
DATE	DESCRIPTION	DATE	DESCRIPTION		ROAD NO.	COUNTY	FINANCIAL PROJECT ID		
					SR 710	OKEECHOBEE	419344-3-52-01		

THE OFFICIAL RECORD OF THIS SHEET IS THE ELECTRONIC FILE DIGITALLY SIGNED AND SEALED UNDER RULE 61G15-23.004, F.A.C.

SEE STORMWATER POLLUTION PREVENTION PLAN (18)

POND 2



DRAFT

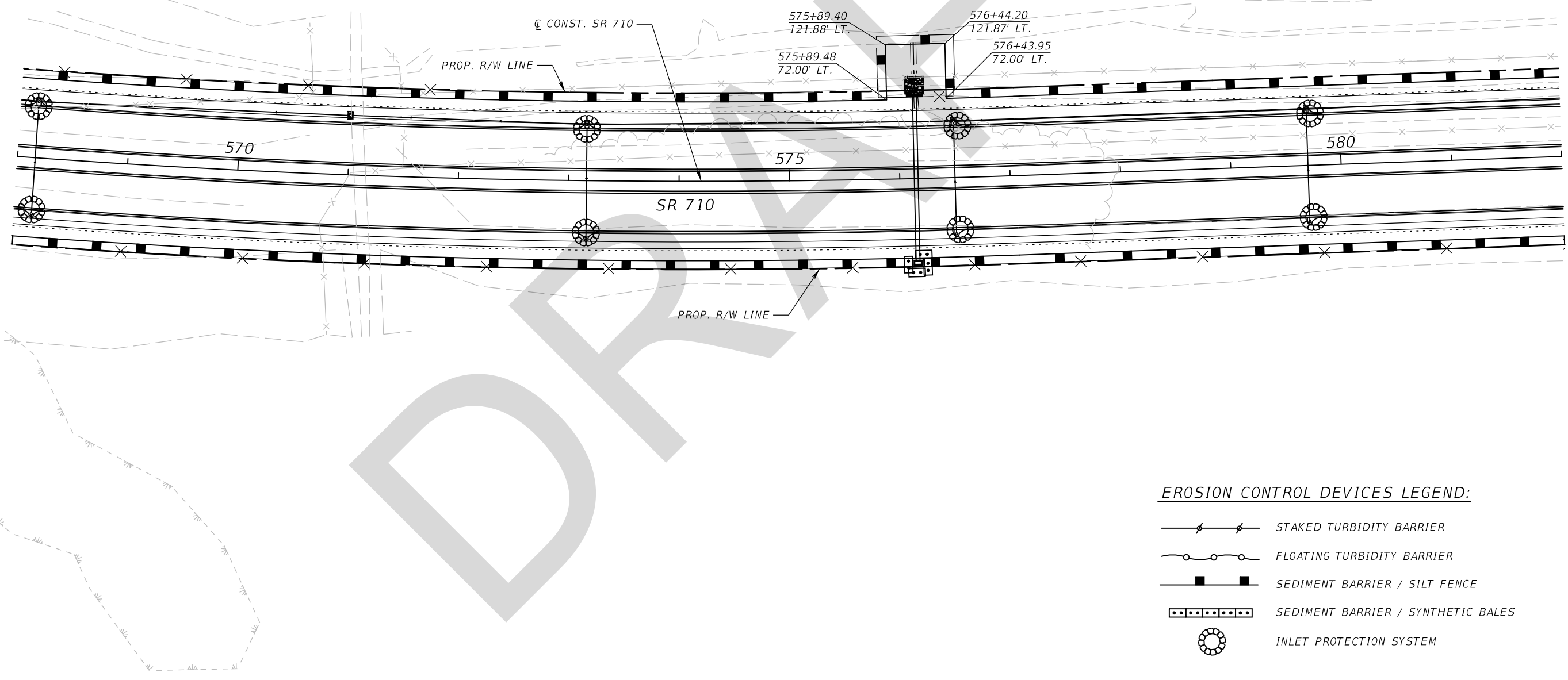
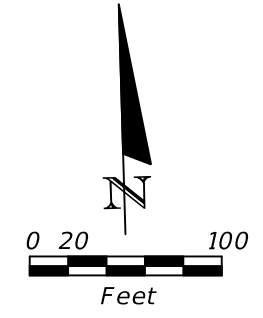
**EROSION CONTROL DEVICES LEGEND:**

- STAKED TURBIDITY BARRIER
- FLOATING TURBIDITY BARRIER
- SEDIMENT BARRIER / SILT FENCE
- SEDIMENT BARRIER / SYNTHETIC BALES
- INLET PROTECTION SYSTEM

REVISIONS				ANDREW DOUGLAS ROBB, P.E. P.E. LICENSE NUMBER 57577 WANTMAN GROUP, INC. 3111 W DOCTOR M.L.K. Jr BLVD #375 TAMPA, FL 33607 CERTIFICATE OF AUTHORIZATION 6091	STATE OF FLORIDA DEPARTMENT OF TRANSPORTATION			<b>STORMWATER POLLUTION                  PREVENTION PLAN (5)</b>	SHEET NO.
DATE	DESCRIPTION	DATE	DESCRIPTION		ROAD NO.	COUNTY	FINANCIAL PROJECT ID		409
					SR 710	OKEECHOBEE	419344-3-52-01		

THE OFFICIAL RECORD OF THIS SHEET IS THE ELECTRONIC FILE DIGITALLY SIGNED AND SEALED UNDER RULE 61G15-23.004, F.A.C.



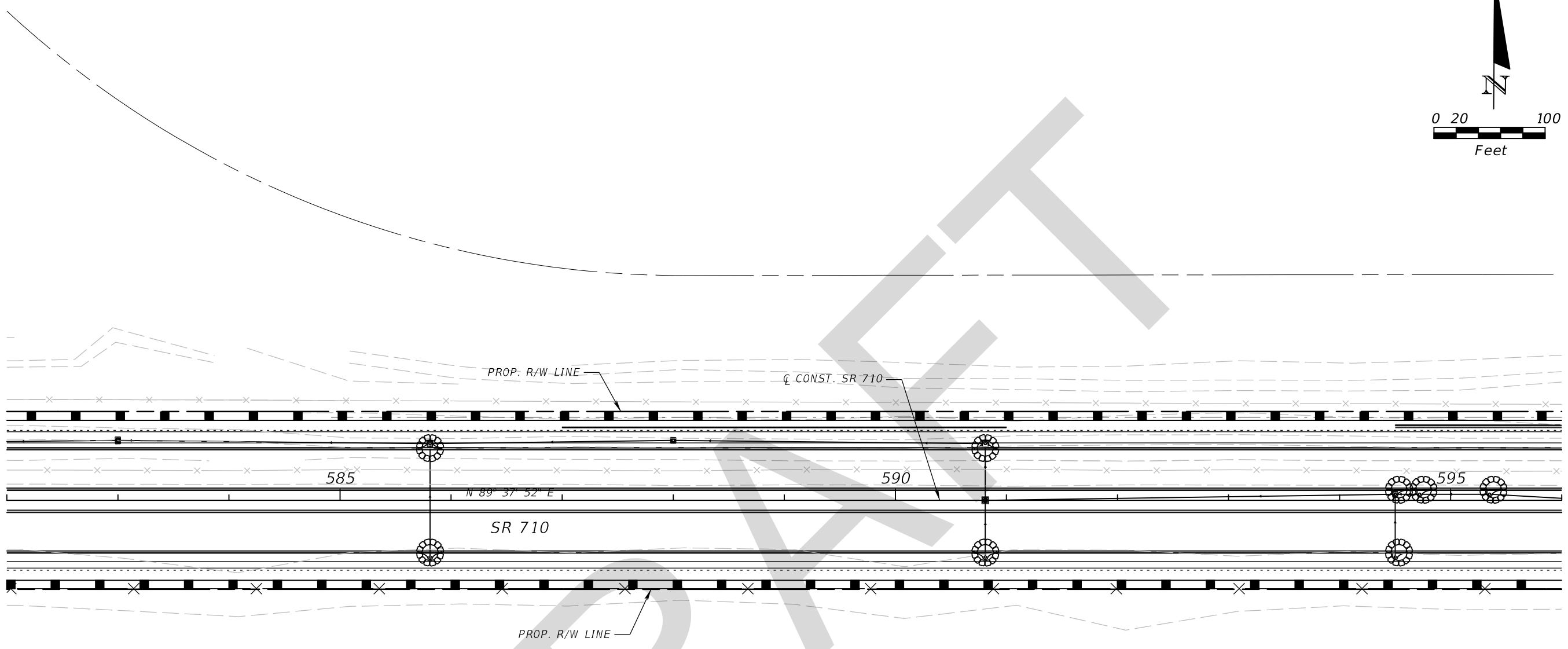
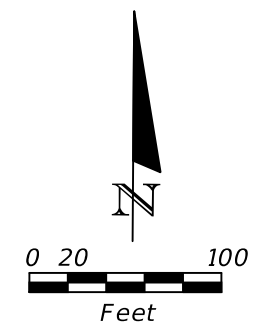


**EROSION CONTROL DEVICES LEGEND:**

- STAKED TURBIDITY BARRIER
- FLOATING TURBIDITY BARRIER
- SEDIMENT BARRIER / SILT FENCE
- SEDIMENT BARRIER / SYNTHETIC BALES
- INLET PROTECTION SYSTEM

REVISIONS				ANDREW DOUGLAS ROBB, P.E. P.E. LICENSE NUMBER 57577 WANTMAN GROUP, INC. 3111 W DOCTOR M.L.K. Jr BLVD #375 TAMPA, FL 33607 CERTIFICATE OF AUTHORIZATION 6091	STATE OF FLORIDA DEPARTMENT OF TRANSPORTATION			<b>STORMWATER POLLUTION            PREVENTION PLAN (6)</b>	SHEET NO.
DATE	DESCRIPTION	DATE	DESCRIPTION		ROAD NO.	COUNTY	FINANCIAL PROJECT ID		410
					SR 710	OKEECHOBEE	419344-3-52-01		

THE OFFICIAL RECORD OF THIS SHEET IS THE ELECTRONIC FILE DIGITALLY SIGNED AND SEALED UNDER RULE 61G15-23.004, F.A.C.



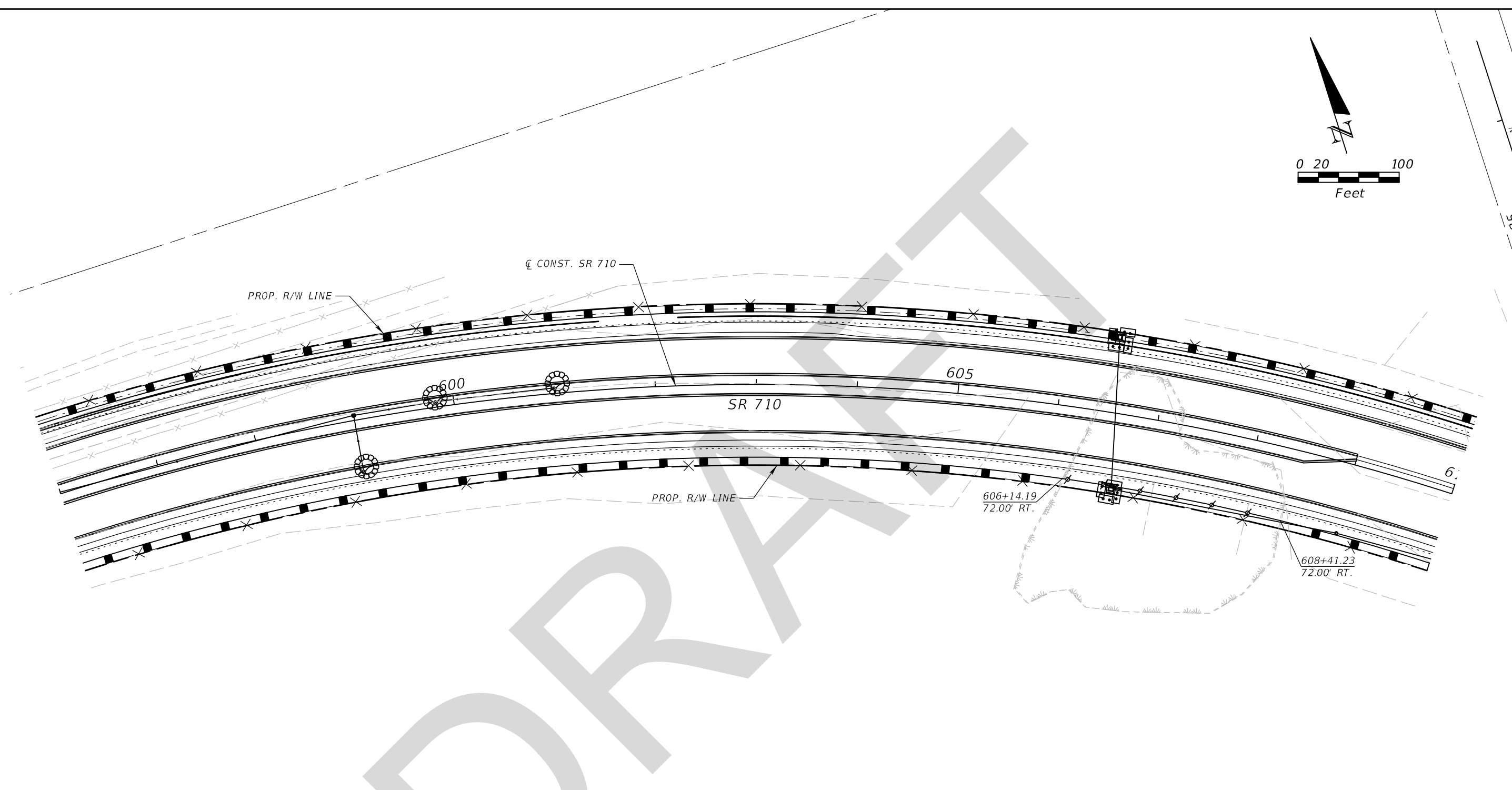
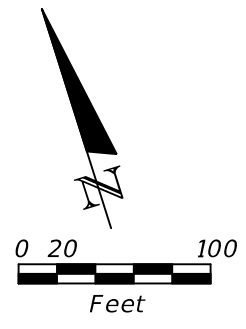
DRAFT

**EROSION CONTROL DEVICES LEGEND:**

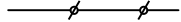




- STAKED TURBIDITY BARRIER
- FLOATING TURBIDITY BARRIER
- SEDIMENT BARRIER / SILT FENCE
- SEDIMENT BARRIER / SYNTHETIC BALES
- INLET PROTECTION SYSTEM

REVISIONS				ANDREW DOUGLAS ROBB, P.E. P.E. LICENSE NUMBER 57577 WANTMAN GROUP, INC. 3111 W DOCTOR M.L.K. Jr BLVD #375 TAMPA, FL 33607 CERTIFICATE OF AUTHORIZATION 6091	STATE OF FLORIDA DEPARTMENT OF TRANSPORTATION			<b>STORMWATER POLLUTION            PREVENTION PLAN (7)</b>	SHEET NO.
DATE	DESCRIPTION	DATE	DESCRIPTION		ROAD NO.	COUNTY	FINANCIAL PROJECT ID		411
					SR 710	OKEECHOBEE	419344-3-52-01		

THE OFFICIAL RECORD OF THIS SHEET IS THE ELECTRONIC FILE DIGITALLY SIGNED AND SEALED UNDER RULE 61G15-23.004, F.A.C.

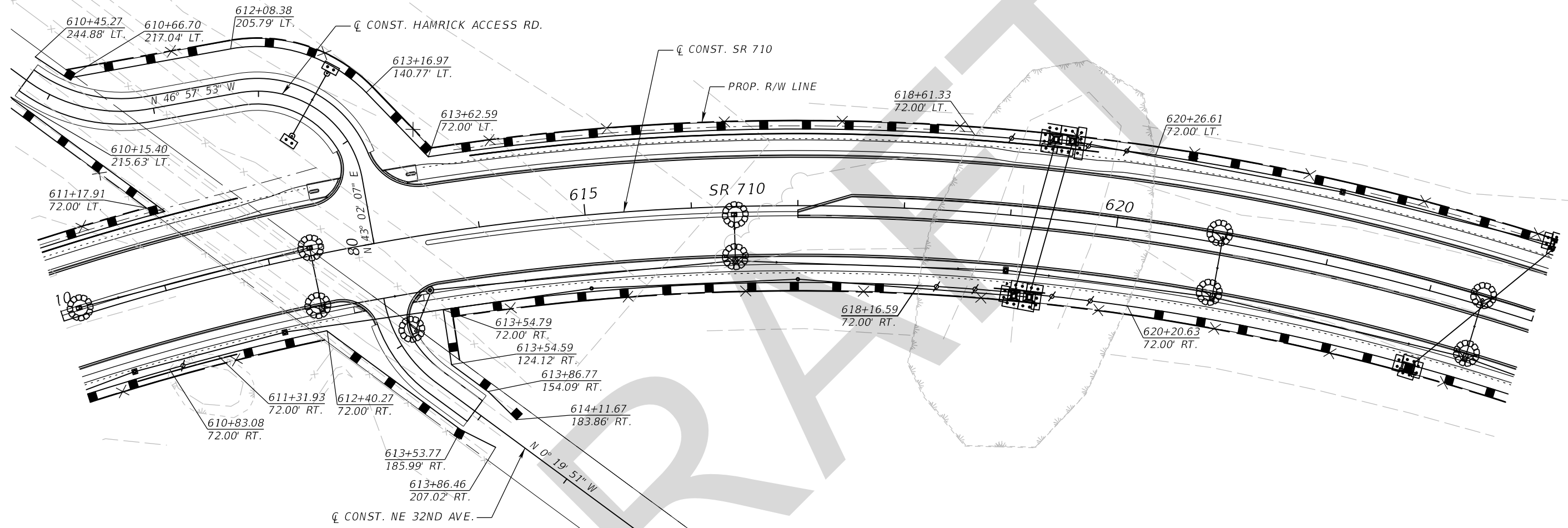
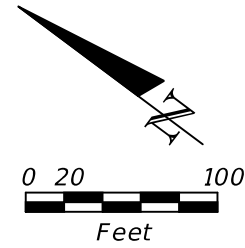


DRAFT

- EROSION CONTROL DEVICES LEGEND:**
-  STAKED TURBIDITY BARRIER
  -  FLOATING TURBIDITY BARRIER
  -  SEDIMENT BARRIER / SILT FENCE
  -  SEDIMENT BARRIER / SYNTHETIC BALES
  -  INLET PROTECTION SYSTEM

REVISIONS				ANDREW DOUGLAS ROBB, P.E. P.E. LICENSE NUMBER 57577 WANTMAN GROUP, INC. 3111 W DOCTOR M.L.K. Jr BLVD #375 TAMPA, FL 33607 CERTIFICATE OF AUTHORIZATION 6091	STATE OF FLORIDA DEPARTMENT OF TRANSPORTATION			<b>STORMWATER POLLUTION            PREVENTION PLAN (8)</b>	SHEET NO.
DATE	DESCRIPTION	DATE	DESCRIPTION		ROAD NO.	COUNTY	FINANCIAL PROJECT ID		412
					SR 710	OKEECHOBEE	419344-3-52-01		

THE OFFICIAL RECORD OF THIS SHEET IS THE ELECTRONIC FILE DIGITALLY SIGNED AND SEALED UNDER RULE 61G15-23.004, F.A.C.

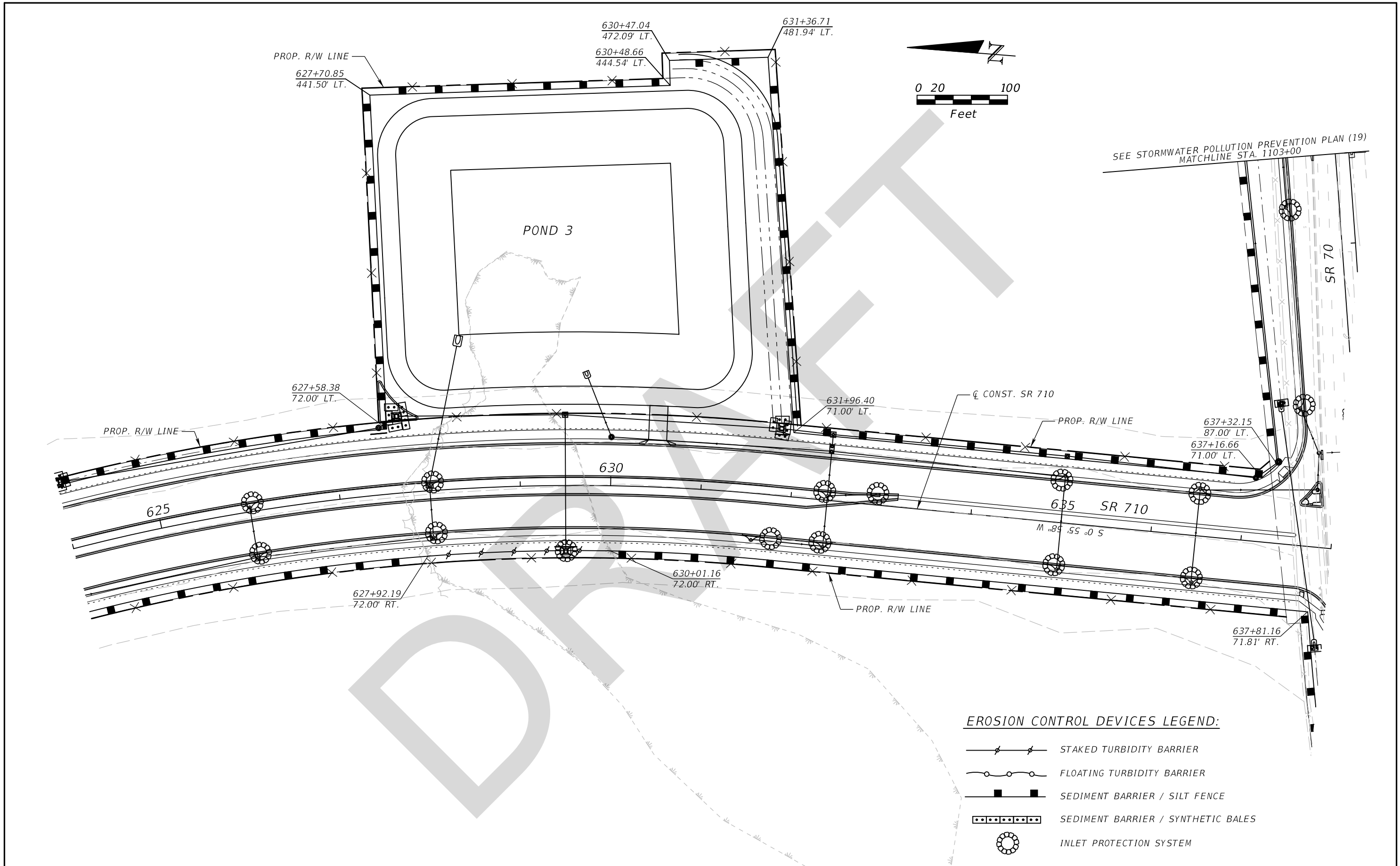


**EROSION CONTROL DEVICES LEGEND:**

- STAKED TURBIDITY BARRIER
- FLOATING TURBIDITY BARRIER
- SEDIMENT BARRIER / SILT FENCE
- SEDIMENT BARRIER / SYNTHETIC BALES
- INLET PROTECTION SYSTEM

REVISIONS				ANDREW DOUGLAS ROBB, P.E. P.E. LICENSE NUMBER 57577 WANTMAN GROUP, INC. 3111 W DOCTOR M.L.K. Jr BLVD #375 TAMPA, FL 33607 CERTIFICATE OF AUTHORIZATION 6091	STATE OF FLORIDA DEPARTMENT OF TRANSPORTATION			<b>STORMWATER POLLUTION            PREVENTION PLAN (9)</b>	SHEET NO.
DATE	DESCRIPTION	DATE	DESCRIPTION		ROAD NO.	COUNTY	FINANCIAL PROJECT ID		413
					SR 710	OKEECHOBEE	419344-3-52-01		

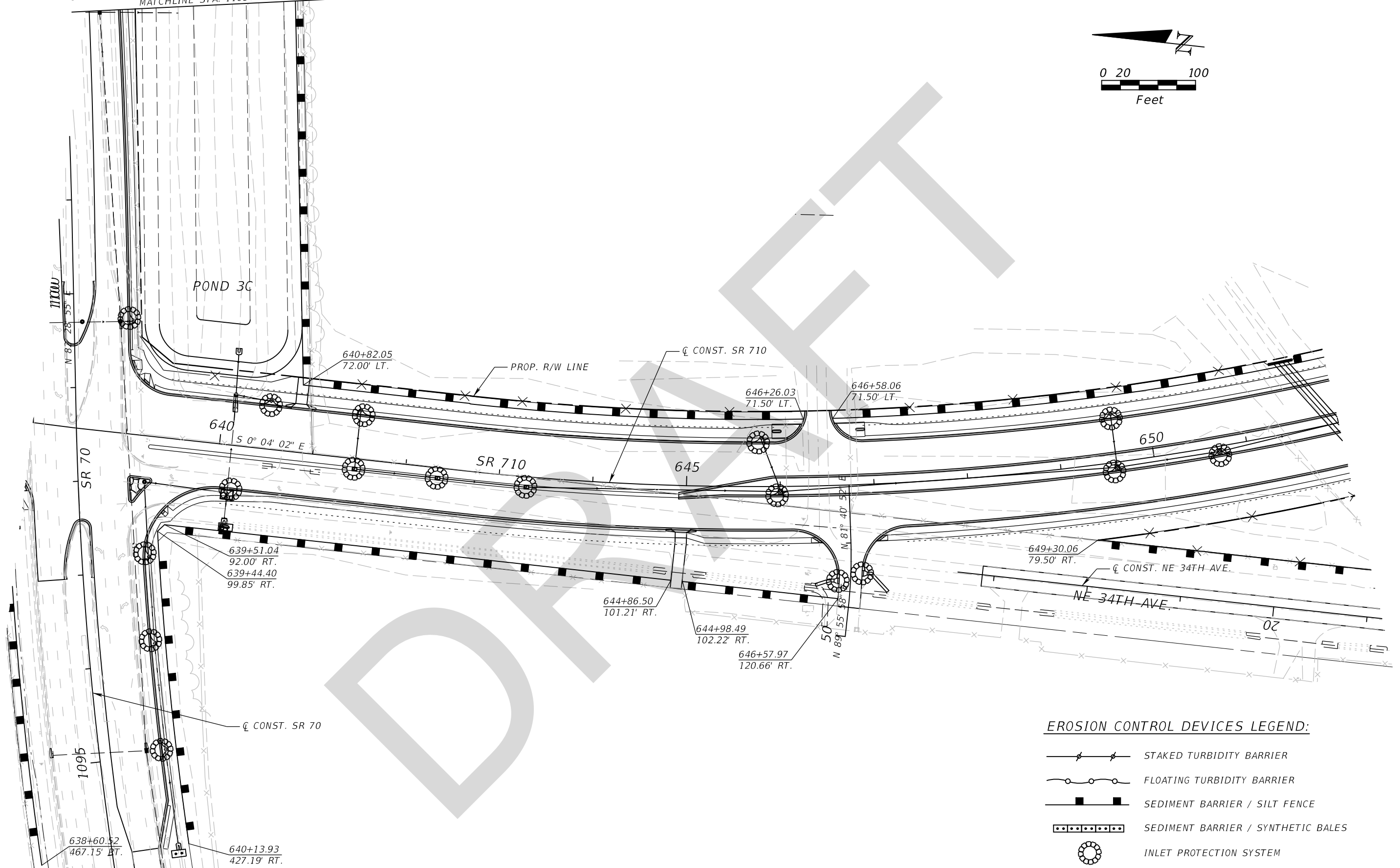
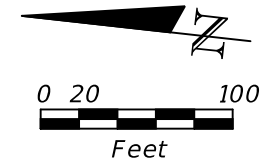
THE OFFICIAL RECORD OF THIS SHEET IS THE ELECTRONIC FILE DIGITALLY SIGNED AND SEALED UNDER RULE 61G15-23.004, F.A.C.



THE OFFICIAL RECORD OF THIS SHEET IS THE ELECTRONIC FILE DIGITALLY SIGNED AND SEALED UNDER RULE 61G15-23.004, F.A.C.

REVISIONS				ANDREW DOUGLAS ROBB, P.E. P.E. LICENSE NUMBER 57577 WANTMAN GROUP, INC. 3111 W DOCTOR M.L.K. Jr BLVD #375 TAMPA, FL 33607 CERTIFICATE OF AUTHORIZATION 6091	STATE OF FLORIDA DEPARTMENT OF TRANSPORTATION			<b>STORMWATER POLLUTION          PREVENTION PLAN (10)</b>	SHEET NO.  <b>414</b>
DATE	DESCRIPTION	DATE	DESCRIPTION		ROAD NO.	COUNTY	FINANCIAL PROJECT ID		
					SR 710	OKEECHOBEE	419344-3-52-01		

SEE STORMWATER POLLUTION PREVENTION PLAN (19)  
MATCHLINE STA. 1103+00



**EROSION CONTROL DEVICES LEGEND:**

- STAKED TURBIDITY BARRIER
- FLOATING TURBIDITY BARRIER
- SEDIMENT BARRIER / SILT FENCE
- SEDIMENT BARRIER / SYNTHETIC BALES
- INLET PROTECTION SYSTEM

REVISIONS	
DATE	DESCRIPTION

ANDREW DOUGLAS ROBB, P.E.  
P.E. LICENSE NUMBER 57577  
WANTMAN GROUP, INC.  
3111 W DOCTOR M.L.K. Jr BLVD #375  
TAMPA, FL 33607  
CERTIFICATE OF AUTHORIZATION 6091




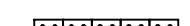
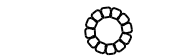
STATE OF FLORIDA DEPARTMENT OF TRANSPORTATION		
ROAD NO.	COUNTY	FINANCIAL PROJECT ID
SR 710	OKEECHOBEE	419344-3-52-01

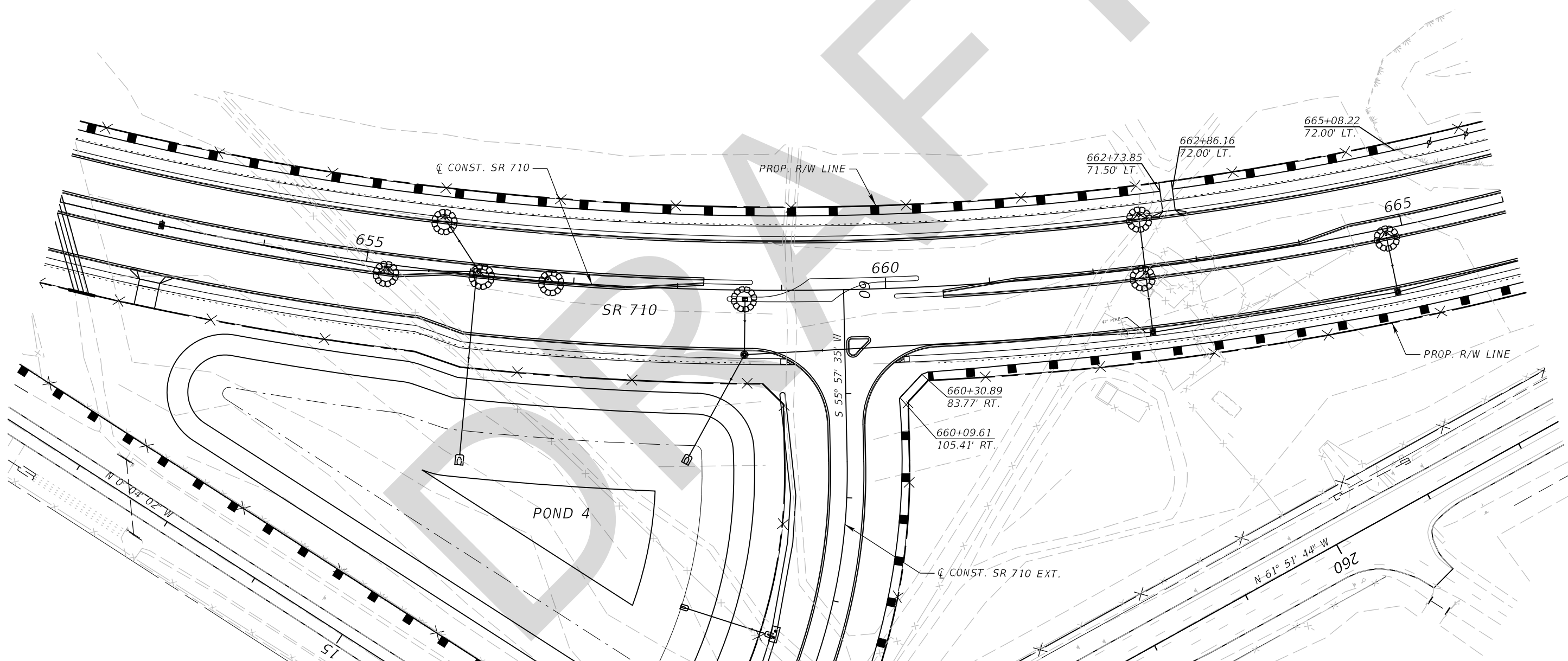
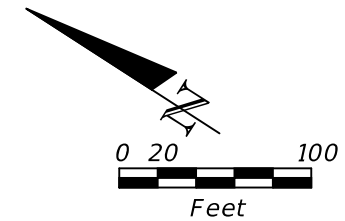
**STORMWATER POLLUTION  
PREVENTION PLAN (11)**

SHEET NO.  
**415**

THE OFFICIAL RECORD OF THIS SHEET IS THE ELECTRONIC FILE DIGITALLY SIGNED AND SEALED UNDER RULE 61G15-23.004, F.A.C.

**EROSION CONTROL DEVICES LEGEND:**

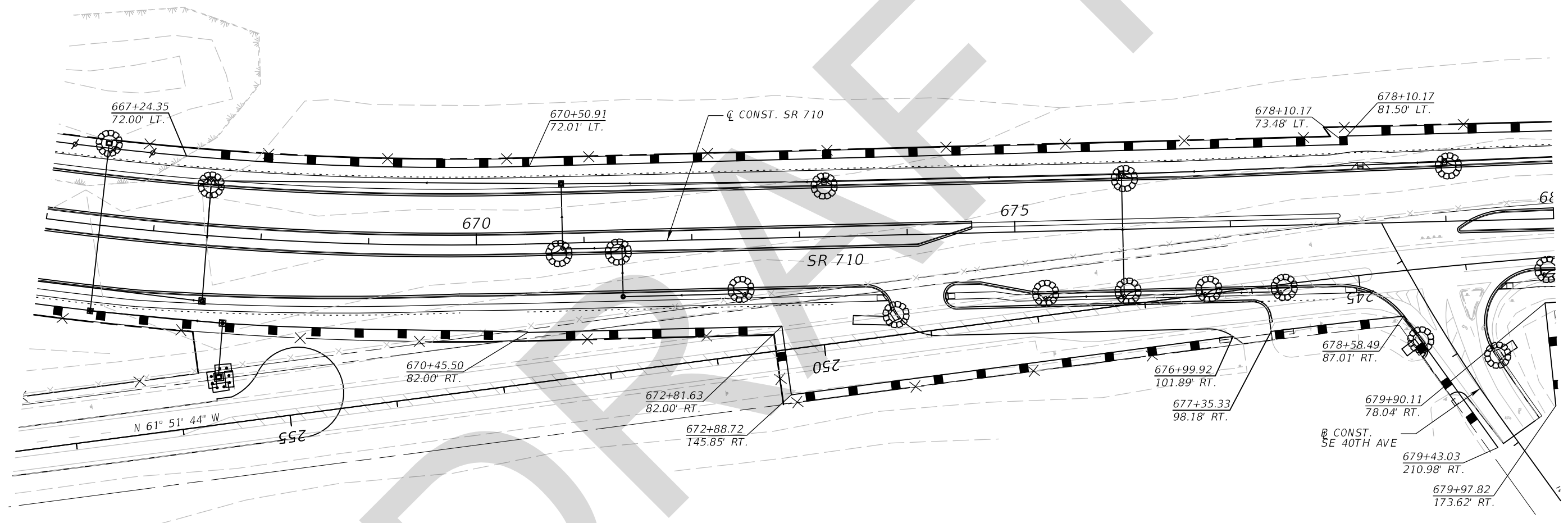
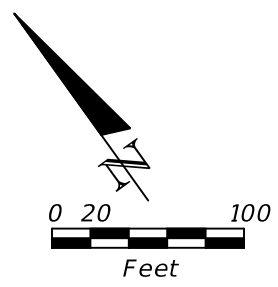
-  STAKED TURBIDITY BARRIER
-  FLOATING TURBIDITY BARRIER
-  SEDIMENT BARRIER / SILT FENCE
-  SEDIMENT BARRIER / SYNTHETIC BALES
-  INLET PROTECTION SYSTEM



SEE STORMWATER POLLUTION PREVENTION PLAN (20)

REVISIONS				ANDREW DOUGLAS ROBB, P.E. P.E. LICENSE NUMBER 57577 WANTMAN GROUP, INC. 3111 W DOCTOR M.L.K. Jr BLVD #375 TAMPA, FL 33607 CERTIFICATE OF AUTHORIZATION 6091	STATE OF FLORIDA DEPARTMENT OF TRANSPORTATION			<b>STORMWATER POLLUTION                  PREVENTION PLAN (12)</b>	SHEET NO.
DATE	DESCRIPTION	DATE	DESCRIPTION		ROAD NO.	COUNTY	FINANCIAL PROJECT ID		416
					SR 710	OKEECHOBEE	419344-3-52-01		

THE OFFICIAL RECORD OF THIS SHEET IS THE ELECTRONIC FILE DIGITALLY SIGNED AND SEALED UNDER RULE 61G15-23.004, F.A.C.



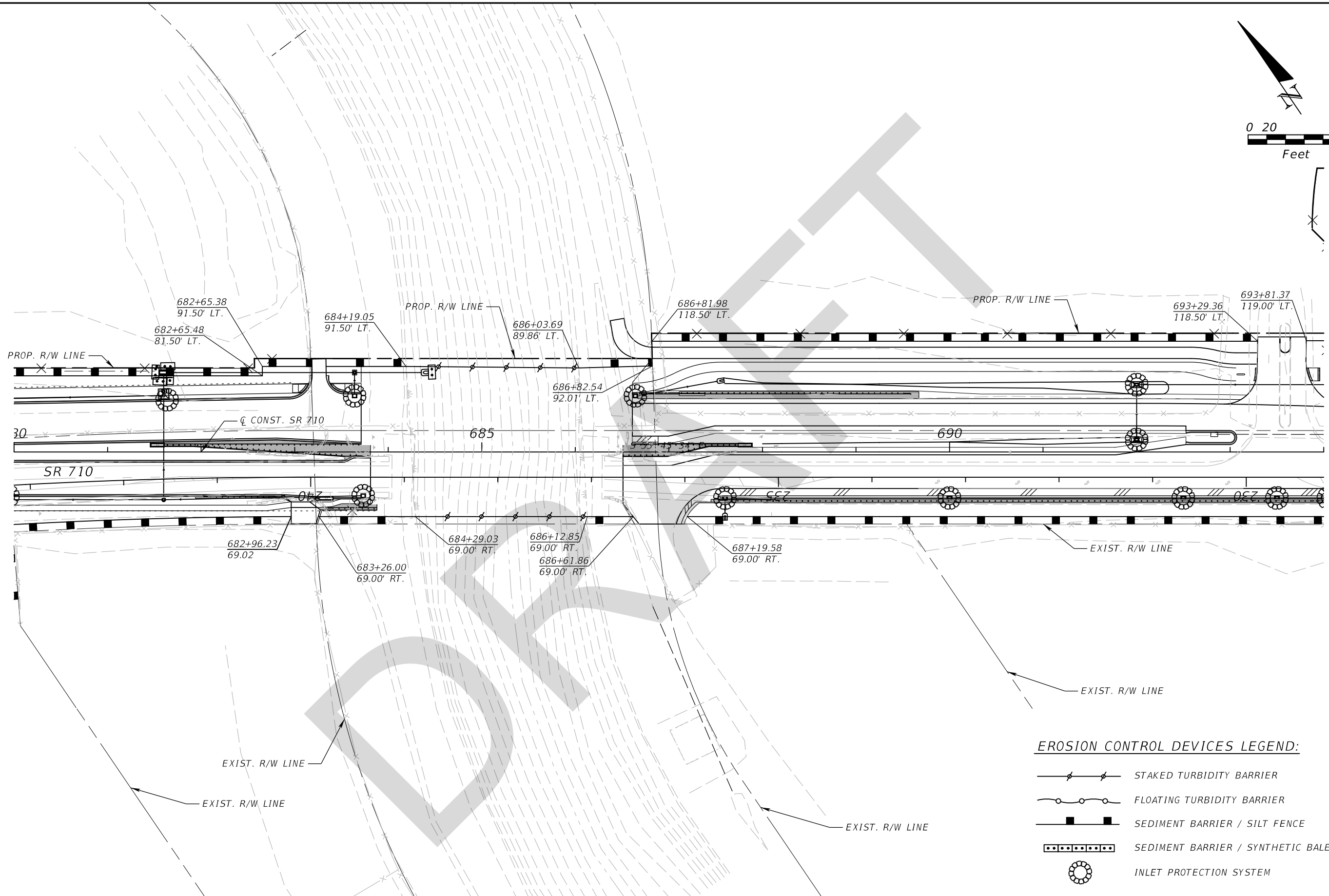
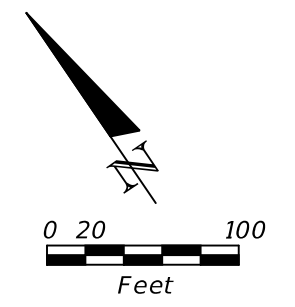
**EROSION CONTROL DEVICES LEGEND:**

- STAKED TURBIDITY BARRIER
- FLOATING TURBIDITY BARRIER
- SEDIMENT BARRIER / SILT FENCE
- SEDIMENT BARRIER / SYNTHETIC BALES
- INLET PROTECTION SYSTEM

REVISIONS				ANDREW DOUGLAS ROBB, P.E. P.E. LICENSE NUMBER 57577 WANTMAN GROUP, INC. 3111 W DOCTOR M.L.K. Jr BLVD #375 TAMPA, FL 33607 CERTIFICATE OF AUTHORIZATION 6091	STATE OF FLORIDA DEPARTMENT OF TRANSPORTATION			<b>STORMWATER POLLUTION            PREVENTION PLAN (13)</b>	SHEET NO.
DATE	DESCRIPTION	DATE	DESCRIPTION		ROAD NO.	COUNTY	FINANCIAL PROJECT ID		417
					SR 710	OKEECHOBEE	419344-3-52-01		

THE OFFICIAL RECORD OF THIS SHEET IS THE ELECTRONIC FILE DIGITALLY SIGNED AND SEALED UNDER RULE 61G15-23.004, F.A.C.

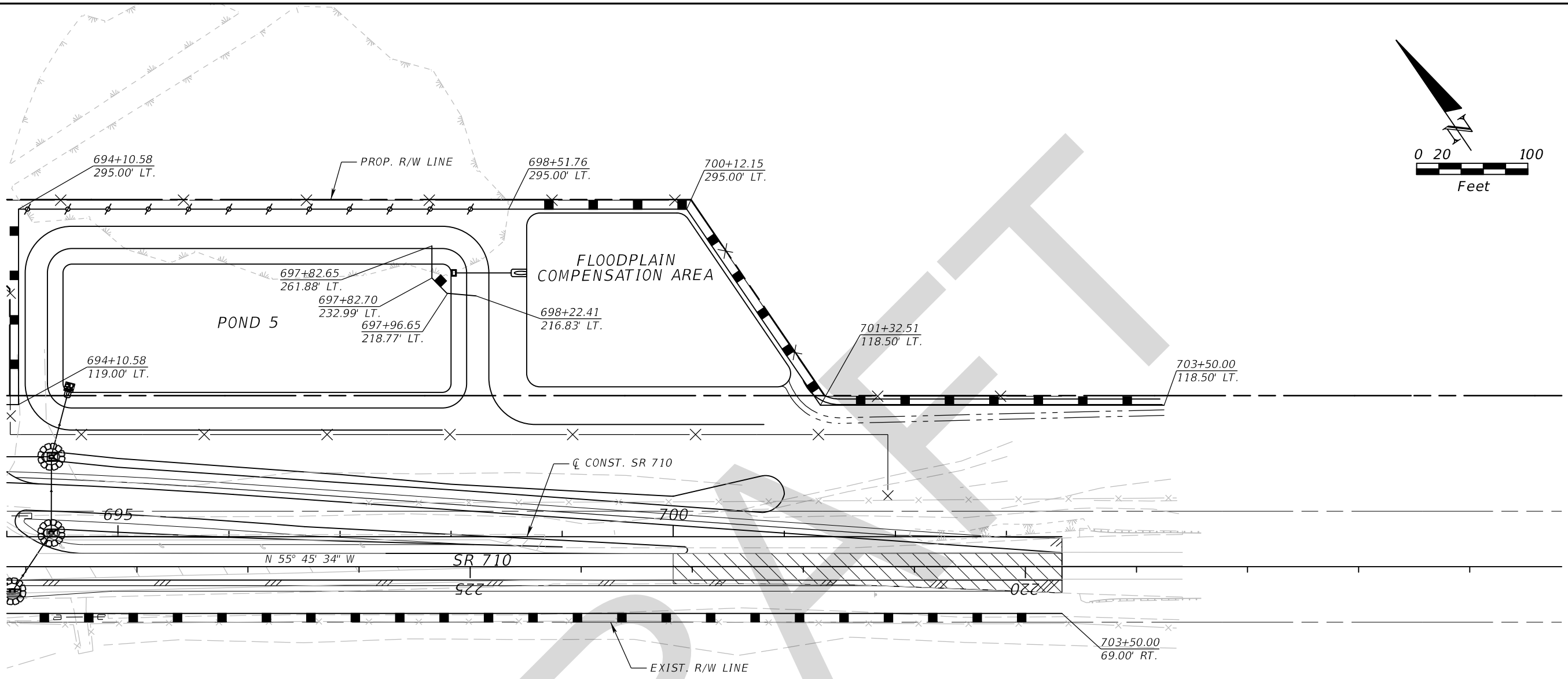
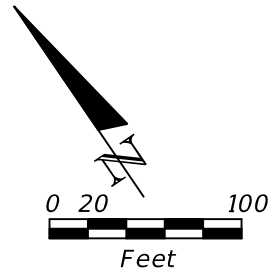




- EROSION CONTROL DEVICES LEGEND:**
- STAKED TURBIDITY BARRIER
  - FLOATING TURBIDITY BARRIER
  - SEDIMENT BARRIER / SILT FENCE
  - SEDIMENT BARRIER / SYNTHETIC BALES
  - INLET PROTECTION SYSTEM


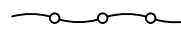

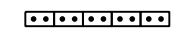

REVISIONS				ANDREW DOUGLAS ROBB, P.E. P.E. LICENSE NUMBER 57577 WANTMAN GROUP, INC. 3111 W DOCTOR M.L.K. Jr BLVD #375 TAMPA, FL 33607 CERTIFICATE OF AUTHORIZATION 6091	STATE OF FLORIDA DEPARTMENT OF TRANSPORTATION			<b>STORMWATER POLLUTION          PREVENTION PLAN (14)</b>	SHEET NO.  <b>418</b>
DATE	DESCRIPTION	DATE	DESCRIPTION		ROAD NO.	COUNTY	FINANCIAL PROJECT ID		
					SR 710	OKEECHOBEE	419344-3-52-01		

THE OFFICIAL RECORD OF THIS SHEET IS THE ELECTRONIC FILE DIGITALLY SIGNED AND SEALED UNDER RULE 61G15-23.004, F.A.C.



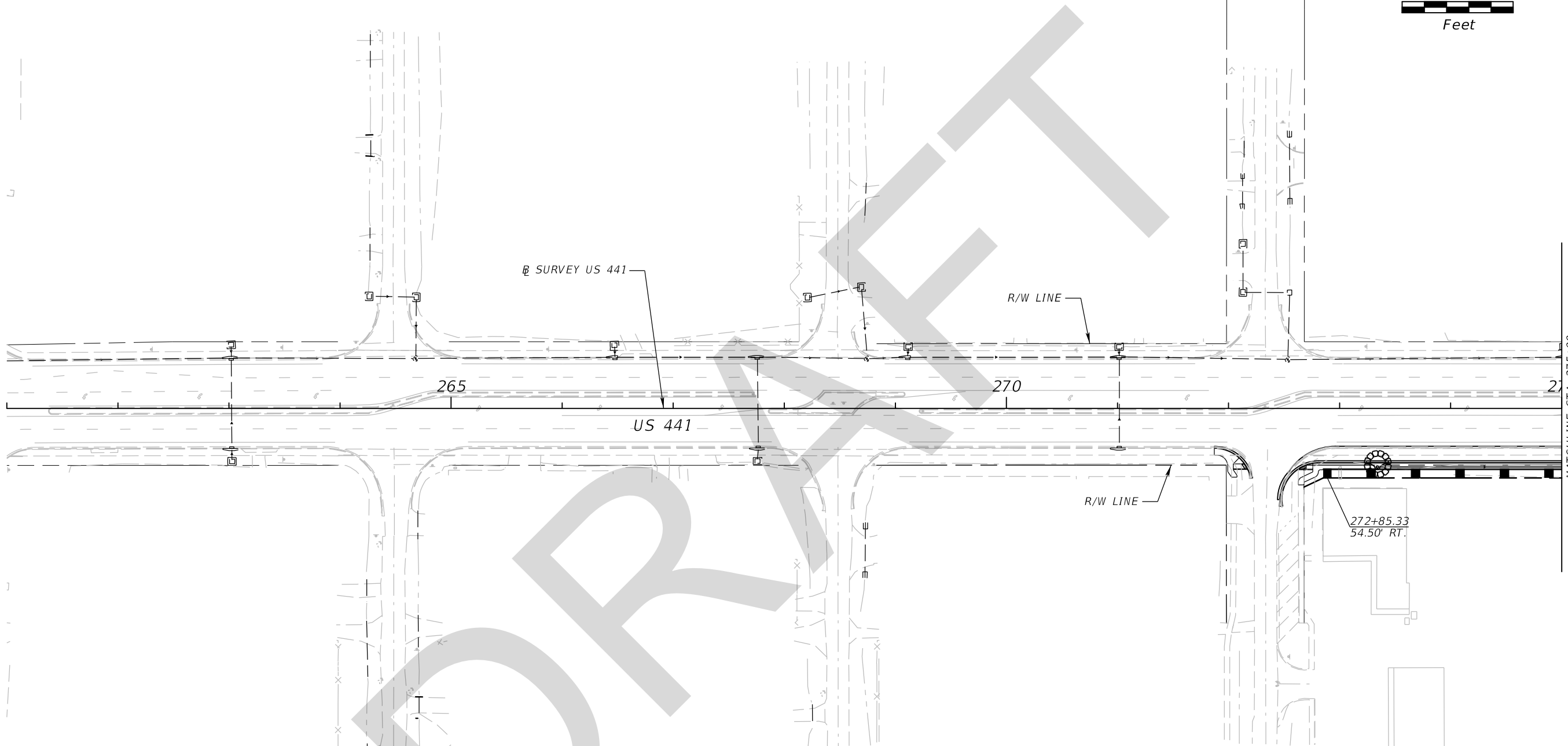
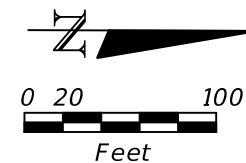
DRAFT

**EROSION CONTROL DEVICES LEGEND:**

-  STAKED TURBIDITY BARRIER
-  FLOATING TURBIDITY BARRIER
-  SEDIMENT BARRIER / SILT FENCE
-  SEDIMENT BARRIER / SYNTHETIC BALES
-  INLET PROTECTION SYSTEM

REVISIONS				ANDREW DOUGLAS ROBB, P.E. P.E. LICENSE NUMBER 57577 WANTMAN GROUP, INC. 3111 W DOCTOR M.L.K. Jr BLVD #375 TAMPA, FL 33607 CERTIFICATE OF AUTHORIZATION 6091	STATE OF FLORIDA DEPARTMENT OF TRANSPORTATION			<b>STORMWATER POLLUTION            PREVENTION PLAN (15)</b>	SHEET NO.
DATE	DESCRIPTION	DATE	DESCRIPTION		ROAD NO.	COUNTY	FINANCIAL PROJECT ID		419
					SR 710	OKEECHOBEE	419344-3-52-01		

THE OFFICIAL RECORD OF THIS SHEET IS THE ELECTRONIC FILE DIGITALLY SIGNED AND SEALED UNDER RULE 61G15-23.004, F.A.C.



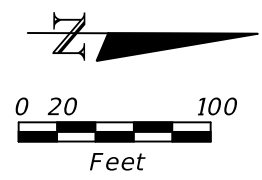
DRAFT

**EROSION CONTROL DEVICES LEGEND:**

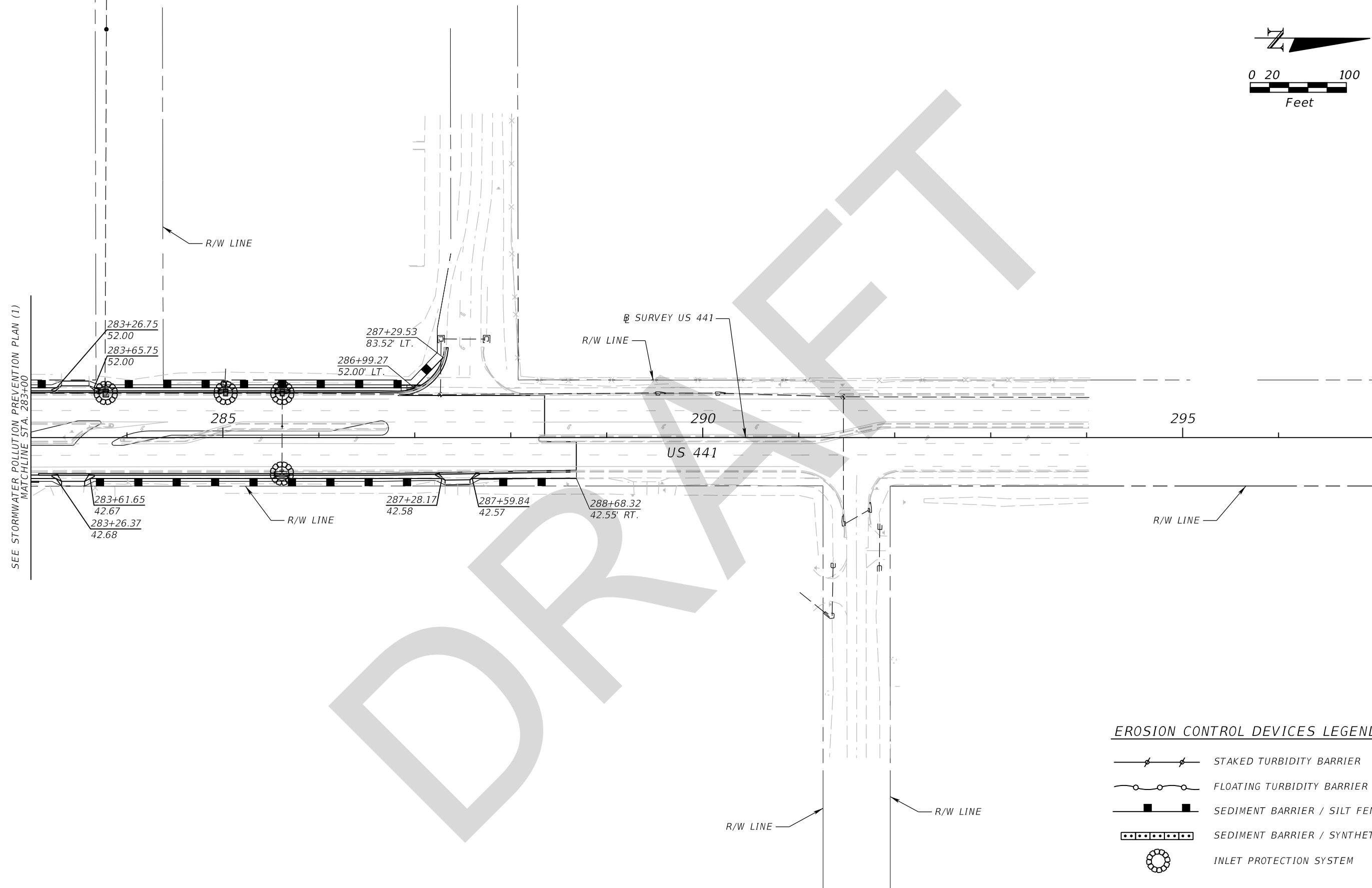
- STAKED TURBIDITY BARRIER
- FLOATING TURBIDITY BARRIER
- SEDIMENT BARRIER / SILT FENCE
- SEDIMENT BARRIER / SYNTHETIC BALES
- INLET PROTECTION SYSTEM

SEE STORMWATER POLLUTION PREVENTION PLAN (1)

REVISIONS				ANDREW DOUGLAS ROBB, P.E. P.E. LICENSE NUMBER 57577 WANTMAN GROUP, INC. 3111 W DOCTOR M.L.K. Jr BLVD #375 TAMPA, FL 33607 CERTIFICATE OF AUTHORIZATION 6091	STATE OF FLORIDA DEPARTMENT OF TRANSPORTATION			<b>STORMWATER POLLUTION                  PREVENTION PLAN (16)</b>	SHEET NO.
DATE	DESCRIPTION	DATE	DESCRIPTION		ROAD NO.	COUNTY	FINANCIAL PROJECT ID		420
					SR 710	OKEECHOBEE	419344-3-52-01		



SEE STORMWATER POLLUTION PREVENTION PLAN (1)  
MATCHLINE STA. 283+00

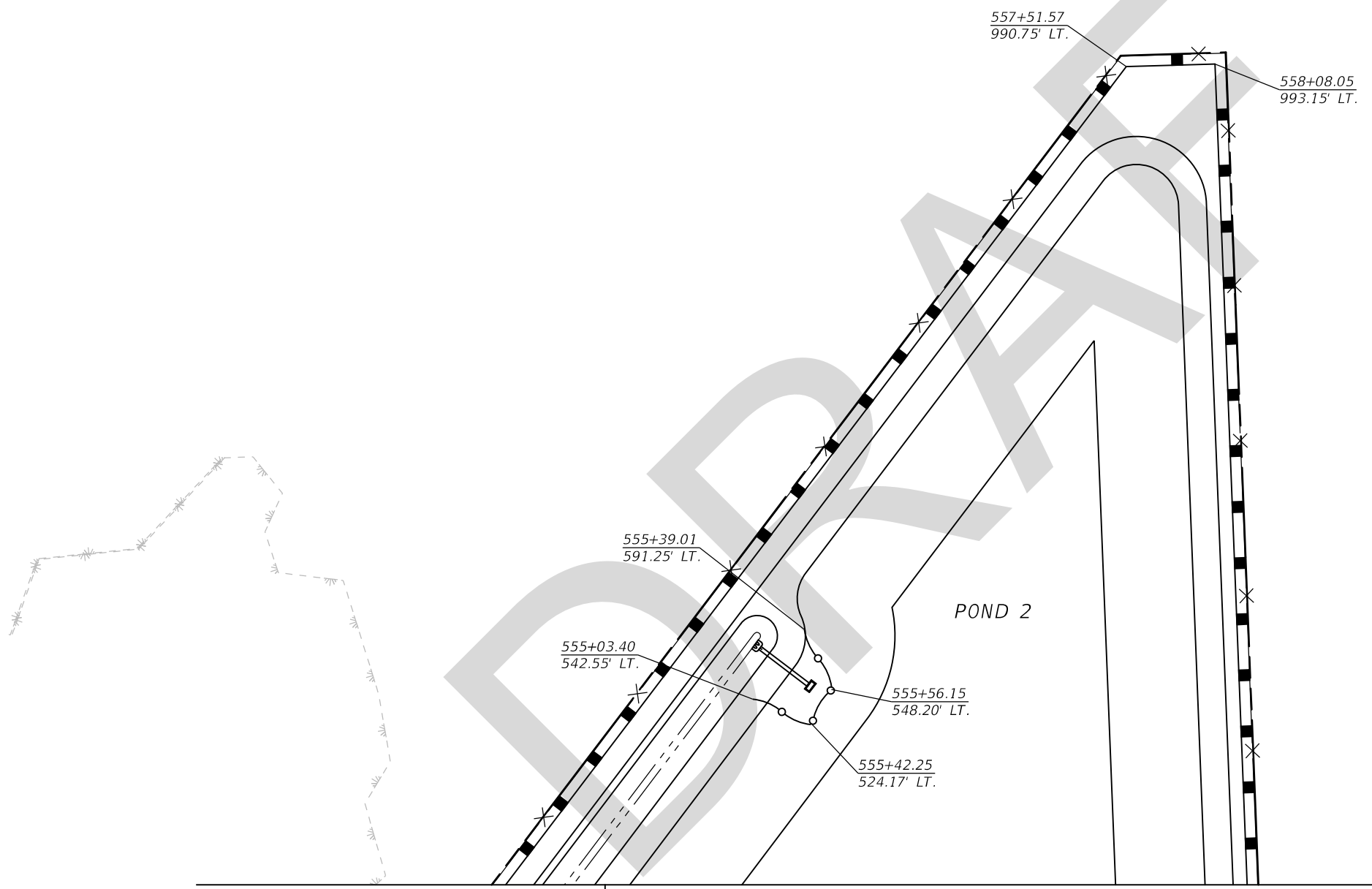
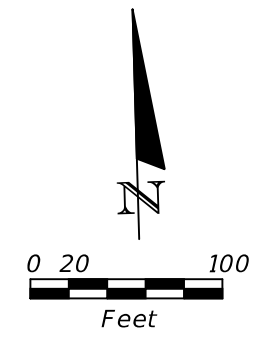


**EROSION CONTROL DEVICES LEGEND:**

	STAKED TURBIDITY BARRIER
	FLOATING TURBIDITY BARRIER
	SEDIMENT BARRIER / SILT FENCE
	SEDIMENT BARRIER / SYNTHETIC BALES
	INLET PROTECTION SYSTEM

REVISIONS				ANDREW DOUGLAS ROBB, P.E. P.E. LICENSE NUMBER 57577 WANTMAN GROUP, INC. 3111 W DOCTOR M.L.K. Jr BLVD #375 TAMPA, FL 33607 CERTIFICATE OF AUTHORIZATION 6091	STATE OF FLORIDA DEPARTMENT OF TRANSPORTATION			<b>STORMWATER POLLUTION                  PREVENTION PLAN (17)</b>	SHEET NO.
DATE	DESCRIPTION	DATE	DESCRIPTION		ROAD NO.	COUNTY	FINANCIAL PROJECT ID		421
					SR 710	OKEECHOBEE	419344-3-52-01		

THE OFFICIAL RECORD OF THIS SHEET IS THE ELECTRONIC FILE DIGITALLY SIGNED AND SEALED UNDER RULE 61G15-23.004, F.A.C.



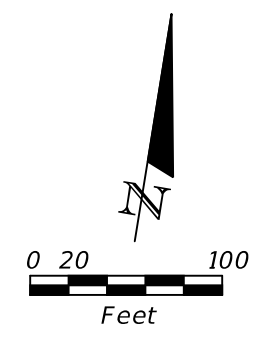
SEE STORMWATER POLLUTION PREVENTION PLAN (4) | SEE STORMWATER POLLUTION PREVENTION PLAN (5)

**EROSION CONTROL DEVICES LEGEND:**

- STAKED TURBIDITY BARRIER
- FLOATING TURBIDITY BARRIER
- SEDIMENT BARRIER / SILT FENCE
- SEDIMENT BARRIER / SYNTHETIC BALES
- INLET PROTECTION SYSTEM

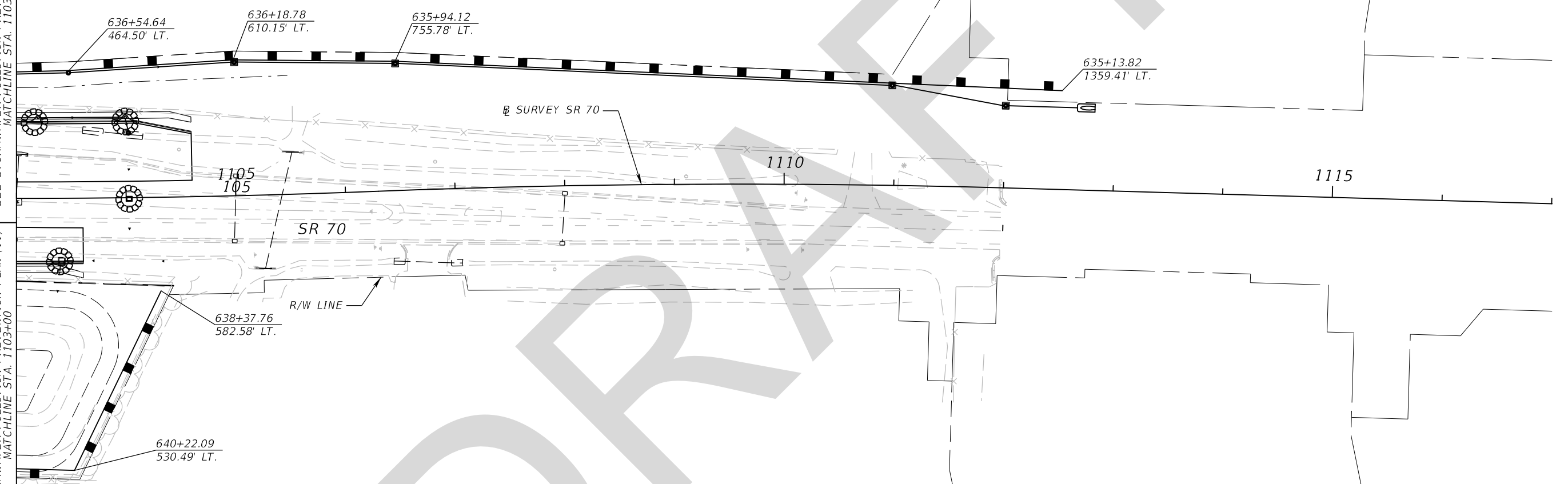
REVISIONS				ANDREW DOUGLAS ROBB, P.E. P.E. LICENSE NUMBER 57577 WANTMAN GROUP, INC. 3111 W DOCTOR M.L.K. Jr BLVD #375 TAMPA, FL 33607 CERTIFICATE OF AUTHORIZATION 6091	STATE OF FLORIDA DEPARTMENT OF TRANSPORTATION			<b>STORMWATER POLLUTION          PREVENTION PLAN (18)</b>	SHEET NO. <b>422</b>
DATE	DESCRIPTION	DATE	DESCRIPTION		ROAD NO.	COUNTY	FINANCIAL PROJECT ID		
					SR 710	OKEECHOBEE	419344-3-52-01		

THE OFFICIAL RECORD OF THIS SHEET IS THE ELECTRONIC FILE DIGITALLY SIGNED AND SEALED UNDER RULE 61G15-23.004, F.A.C.

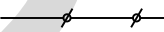
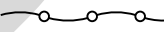

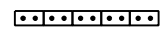



SEE STORMWATER POLLUTION PREVENTION PLAN (10) MATCHLINE STA. 1103+00

SEE STORMWATER POLLUTION PREVENTION PLAN (11) MATCHLINE STA. 1103+00



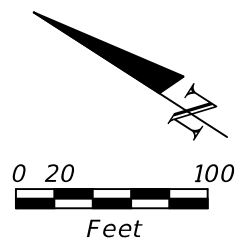
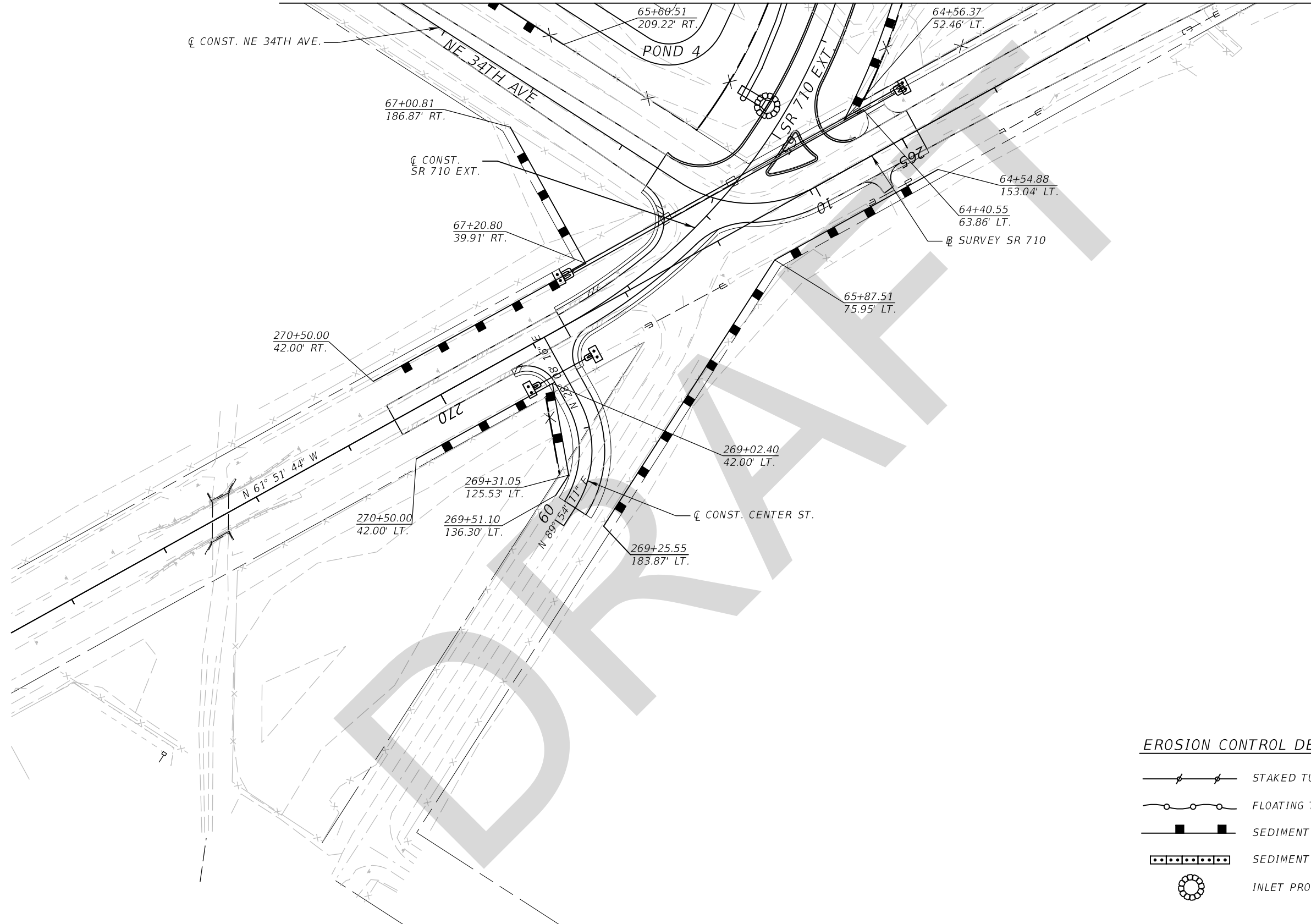
**EROSION CONTROL DEVICES LEGEND:**

-  STAKED TURBIDITY BARRIER
-  FLOATING TURBIDITY BARRIER
-  SEDIMENT BARRIER / SILT FENCE
-  SEDIMENT BARRIER / SYNTHETIC BALES
-  INLET PROTECTION SYSTEM

REVISIONS				ANDREW DOUGLAS ROBB, P.E. P.E. LICENSE NUMBER 57577 WANTMAN GROUP, INC. 3111 W DOCTOR M.L.K. Jr BLVD #375 TAMPA, FL 33607 CERTIFICATE OF AUTHORIZATION 6091	STATE OF FLORIDA DEPARTMENT OF TRANSPORTATION			<b>STORMWATER POLLUTION            PREVENTION PLAN (19)</b>	SHEET NO.
DATE	DESCRIPTION	DATE	DESCRIPTION		ROAD NO.	COUNTY	FINANCIAL PROJECT ID		423
					SR 710	OKEECHOBEE	419344-3-52-01		

THE OFFICIAL RECORD OF THIS SHEET IS THE ELECTRONIC FILE DIGITALLY SIGNED AND SEALED UNDER RULE 61G15-23.004, F.A.C.

SEE STORMWATER POLLUTION PREVENTION PLAN (12)



**EROSION CONTROL DEVICES LEGEND:**

- STAKED TURBIDITY BARRIER
- FLOATING TURBIDITY BARRIER
- SEDIMENT BARRIER / SILT FENCE
- SEDIMENT BARRIER / SYNTHETIC BALES
- INLET PROTECTION SYSTEM

REVISIONS				ANDREW DOUGLAS ROBB, P.E. P.E. LICENSE NUMBER 57577 WANTMAN GROUP, INC. 3111 W DOCTOR M.L.K. Jr BLVD #375 TAMPA, FL 33607 CERTIFICATE OF AUTHORIZATION 6091	STATE OF FLORIDA DEPARTMENT OF TRANSPORTATION			<b>STORMWATER POLLUTION                  PREVENTION PLAN (20)</b>	SHEET NO.  <b>424</b>
DATE	DESCRIPTION	DATE	DESCRIPTION		ROAD NO.	COUNTY	FINANCIAL PROJECT ID		
					SR 710	OKEECHOBEE	419344-3-52-01		

THE OFFICIAL RECORD OF THIS SHEET IS THE ELECTRONIC FILE DIGITALLY SIGNED AND SEALED UNDER RULE 61G15-23.004, F.A.C.

GENERAL NOTES:

1. ALL EXISTING WARNING, GUIDE AND REGULATORY SIGNS SHALL BE MAINTAINED AT ALL TIMES PER THE TRAFFIC CONTROL PLANS. SIGNS SHALL BE PLACED AND RELOCATED TO OUTSIDE THE LIMITS OF PROPOSED CONSTRUCTION PER PHASES AND TEMPORARILY MAINTAINED UNTIL FINAL SIGNING IS IMPLEMENTED, OR UNLESS OTHERWISE SHOWN IN THE TRAFFIC CONTROL PLANS AND APPROVED BY THE ENGINEER.
2. THE EXIST. LOCATION OF ALL SIGNS AND BARRICADES SHALL BE DETERMINED IN THE FIELD AND APPROVED BY THE ENGINEER TO MEET THE STANDARDS, SPECIFICATIONS AND REQUIREMENTS, AND AS NEEDED TO MEET MINIMUM SIGHT DISTANCES AS DESCRIBED IN AASHTO'S POLICY ON GEOMETRIC DESIGN OF HIGHWAYS AND STREETS AND THE CONTRACT DOCUMENTS.
3. NOTIFY ALL LAW ENFORCEMENT, EMERGENCY AND RESCUE AGENCIES LOCATED IN THE PROJECT VICINITY AND DISTRICT ONE PUBLIC INFORMATION OFFICER 14 DAYS IN ADVANCE AND 24 HOURS IN ADVANCE OF LANE CLOSURES, DETOURS OR OTHER RESTRICTIONS.
4. THE EXISTING REGULATORY POSTED SPEED OF 45 MPH ALONG SR 710, US 441, AND SR 70 SHALL BE MAINTAINED DURING ALL MAINTENANCE OF TRAFFIC PHASES.
5. TEMPORARY REFLECTORIZED RAISED PAVEMENT MARKERS SHALL BE INSTALLED THROUGHOUT ALL TRAFFIC CONTROL PHASES AND SPACED AS SPECIFIED IN STANDARD INDEX NO. 600. TEMPORARY RPM'S SHALL BE USED IN ALL TRANSITION AREAS, AND IN ACCORDANCE WITH INDEX NO. 600.
6. NO LANE CLOSURES ARE ALLOWED ON SR 710, US 441, AND SR 70 DURING ANNUAL OR SPECIAL EVENTS AS STATED IN THE SPECIFICATIONS.  
  
NO LANE CLOSURES ARE PERMITTED BETWEEN THE HOURS OF 5:00 AM TO 8:00 PM ALONG SR 710 & US 441.  
  
MAINTAIN THE SAME NUMBER OF LANES AS EXISTING AT ALL OTHER TIMES. LANE CLOSURES MAY ONLY BE UTILIZED DURING ACTIVE WORK PERIODS.
7. COORDINATE THE PHASING, WORK ZONE TRAFFIC CONTROL DEVICES, LANE CLOSURES AND DETOURS WITH ADJACENT PROJECTS AND ANY OTHER PROJECTS WITHIN THE PROJECT AREAS. ALL ACTIVITIES REQUIRING COORDINATION WITH OTHER PROJECTS SHALL BE APPROVED BY THE ENGINEER PRIOR TO THE COMMENCEMENT OF SUCH WORK.
8. THERE SHALL BE NO WORK OVER AN OPEN TRAFFIC LANE. A LANE CLOSURE SHALL BE REQUIRED WHENEVER A BOOM ARM OR BUCKET CROSSES A TRAVEL LANE.
9. A REDIRECTIVE CRASH CUSHION ATTENUATOR SHALL BE PROVIDED AT THE LEADING END (TOWARDS ONCOMING TRAFFIC) OF ALL TEMPORARY BARRIER WALLS THAT ARE WITHIN THE CLEAR ZONE, AND FROM THE OPPOSING DIRECTION ENDS IF WITHIN CLEAR ZONE.
10. ALL DRAINAGE SLOTS IN TEMPORARY WALLS AND CURBS SHALL BE KEPT CLEAR OF SEDIMENT AND DEBRIS.
11. THE FOLLOWING PORTABLE CHANGEABLE MESSAGE SIGN (PCMS) IS TO BE USED FOR MAINTENANCE OF TRAFFIC BEGINNING TWO WEEKS PRIOR TO LANE CLOSURE:  
  
UNLESS OTHERWISE SHOWN IN THE TRAFFIC CONTROL PLANS, THE LOCATION OF PCMS SHALL BE DETERMINED BY THE ENGINEER.
12. ALL SIGNS 48" X 48" OR LARGER SHALL BE MAINTAINED ON TWO (2) BREAKAWAY SUPPORTS OR YIELDING POSTS AS SHOWN IN FIGURE 6F-1 OF THE MUTCD. USE THE MUTCD TO DETERMINE THE APPROPRIATE PLACEMENT AND ELEVATION OF CONSTRUCTION SIGNS. REFLECTIVITY SHALL ADHERE TO THE LATEST EDITION OF FDOT STANDARD SPECIFICATIONS FOR ROAD CONSTRUCTION.

LANE CLOSURE ON SR710	LANE CLOSURE ON US441	DATE TO DATE
-----------------------------	-----------------------------	--------------------

13. MINIMUM LANE WIDTH ALONG SR 710 SHALL BE 11 FEET. MINIMUM LANE WIDTH ALONG US 441 SHALL BE 10 FEET.
14. TRAFFIC CONDITIONS, ACCIDENTS, AND OTHER UNFORESEEN EMERGENCY CONDITIONS MAY REQUIRE THE TRAFFIC OPERATIONS ENGINEER TO MODIFY CHANNELIZATIONS. MAKE THE NECESSARY ADJUSTMENTS AS DIRECTED BY THE ENGINEER WITHOUT DELAY.
15. COMPLY WITH THE UTILITY NOTIFICATION PROCEDURE OF FLORIDA STATUTES CHAPTER 556 (UNDERGROUND FACILITY DAMAGE PREVENTION AND SAFETY ACT.)
16. ARROWS ON THE PLANS INDICATE DIRECTION OF TRAFFIC AND NOT PAVEMENT MARKINGS UNLESS SPECIFICALLY NOTED.
17. STATION/OFFSETS ARE TO TRAFFIC SIDE OF TEMPORARY BARRIER WALLS AND ARE BASED ON BASELINE CONSTRUCTION.

INDEX TEMPORARY TRAFFIC CONTROL PLANS

TTC - 1	GENERAL NOTES
TTC - 2	PHASING NOTES & ADVANCED SIGNING DETAIL
TTC - 3-11	PHASING TYPICAL SECTION
TTC - 12-38	PHASE 1 PLANS
TTC - 39-59	PHASE 2 PLANS
TTC - 60-63	PHASE 3 PLANS

\*NOTE: FOR TEMPORARY TRAFFIC SIGNALIZATION, SEE TRAFFIC SIGNAL PLANS

REVISIONS				WILLIAM G. SCOTT, P.E. P.E. LICENSE NUMBER 46481 WANTMAN GROUP, INC. 2910 MAGUIRE ROAD, SUITE 2008 OCOOEE, FL 34761 CERTIFICATE OF AUTHORIZATION 6091	STATE OF FLORIDA DEPARTMENT OF TRANSPORTATION			TRAFFIC CONTROL PLANS  GENERAL NOTES	SHEET NO.  425
DATE	DESCRIPTION	DATE	DESCRIPTION		ROAD NO.	COUNTY	FINANCIAL PROJECT ID		
					SR 710	OKEECHOBEE	419344-3-52-01		



**PHASING NOTES**

**PHASE 1A**

**SR 710 (SEE TYP. SECTIONS & PLANS)**

THE INTENT IS TO CONSTRUCT SR 710'S NEW ALIGNMENT INCLUDING NEW SR 710 WB BRIDGE OVER L-63N CANAL (Structure # xxxxxx) AND PORTION OF SR 710 EXTENSION TO EXISTING SR710.

1. INSTALL ADVANCE WARNINGS ALONG SR 70 AND SR 710 14 DAYS IN ADVANCE OF PROPOSED WORK.
2. INSTALL TEMPORARY AND/OR PERMANENT TRAFFIC SIGNAL AT NE 40th AVE.
3. INSTALL NEW TRAFFIC SIGNAL AT SR 710 AND SR 70.

**US 441 (NIGHT TIME LANE CLOSURE) (SEE TYP. SECTIONS, NO PLANS)**

THE INTENT IS TO INSTALL TEMPORARY PAVEMENT MARKINGS, SIGNS AND LOW PROFILE BARRIER FOR OUTSIDE PAVEMENT WIDENING.

1. INSTALL ADVANCE WARNINGS INCLUDING PCMS # 1 (NB US 441) AND # 2 (SB US 441) 14 DAYS IN ADVANCE OF PROPOSED WORK.
2. MAINTAIN ALL DRIVEWAY ACCESS LOCATIONS.
3. PRIOR TO CLOSURE OF EXISTING SIDEWALKS CONTRACTOR WILL INSTALL TEMPORARY SIGNS, SIDEWALK BARRICADES AND TEMPORARY SIDEWALK ALONG BOTH SIDES OF US 441 PER STANDARD INDEX.
4. UTILIZE STANDARD INDEX 600 SERIES AND OFF-PEAK NIGHT TIME LANE CLOSURES TO MILL EXISTING PAVEMENT MARKINGS AND INSTALL TEMPORARY PAVEMENT MARKINGS, RPM'S, SIGNS AND LOW PROFILE BARRIER AT LOCATIONS NOTED IN PLANS.

**NE 32ND AVE/ HAMRICK RD. (SEE TYP. SECTIONS, NO PLANS)**

THE INTENT IS TO INSTALL TEMPORARY PAVEMENT ALONG THE WEST SIDE OF NE 32ND AVE/ HAMRICK ROAD

1. USING TEMPORARY FLAGGING OPERATIONS INSTALL TEMPORARY PAVEMENT ALONG THE WEST SIDE OF 32ND AVE AND HAMRICK ROAD.

**SR 70 (SEE TYP. SECTIONS, NO PLANS)**

THE INTENT IS TO INSTALL TEMPORARY PAVEMENT MARKINGS, SIGNS

AND LOW PROFILE BARRIER FOR OUTSIDE PAVEMENT WIDENING.

1. INSTALL ADVANCE WARNINGS INCLUDING PCMS # 1 (EB SR70) AND # 2 (WB SR 70) 14 DAYS IN ADVANCE OF PROPOSED WORK.
2. MAINTAIN ALL DRIVEWAY ACCESS LOCATIONS.
3. PRIOR TO CLOSURE OF EXISTING SIDEWALKS CONTRACTOR WILL INSTALL TEMPORARY SIGNS, SIDEWALK BARRICADES AND TEMPORARY SIDEWALK ALONG BOTH SIDES OF SR 70 PER STANDARD INDEX.
4. UTILIZE STANDARD INDEX 600 SERIES AND OFF-PEAK NIGHT TIME LANE CLOSURES TO MILL EXISTING PAVEMENT MARKINGS AND INSTALL TEMPORARY PAVEMENT MARKINGS, RPM'S, SIGNS AND LOW PROFILE BARRIER AT LOCATIONS NOTED IN PLANS.

**EXISTING SR 710 (SEE PLANS)**

THE INTENT IS TO CONSTRUCT THE EXTENSION TO SR 710'S NEW ALIGNMENT AND NEW CONNECTION TO CENTER STREET.

1. INSTALL ADVANCE WARNINGS INCLUDING PCMS 14 DAYS IN ADVANCE OF PROPOSED WORK.
2. CONSTRUCT NEW CENTER STREET CONNECTION USING DETOUR 1.

**PHASE 1B**

**US 441 (SEE TYP. SECTIONS & PLANS)**

THE INTENT IS TO CONSTRUCT OUTSIDE PAVEMENT WIDENING ALONG US 441 INCLUDING NEW SR 710 INTERSECTION

1. MAINTAIN ADVANCE WARNING SIGNS PLACED IN PHASE 1A.
2. INSTALL PCMS # 3 (NEAR SOUTH ENTRANCE TO RAULERSON HOSPITAL FACILITIES) XX DAYS ON ADVANCE. SEQUENCE DRIVEWAY RECONSTRUCTION SO THAT ONE FULL DRIVEWAY ACCESS IS MAINTAINED AT ALL TIMES TO US 441 DURING CONSTRUCTION.
3. INSTALL NEW TRAFFIC SIGNALIZATION AT SR 710 INTERSECTION WITH US 441.

**PHASE 2**

**SR 710 (SEE TYP. SECTIONS & PLANS)**

THE INTENT IS TO SHIFT SR 710 TRAFFIC FROM EXISTING SR 710

TO THE COMPLETED WB SR 710 INCLUDING THE NEW STRUCTURE OVER L-63N CANAL (Structure # xxxxxx). THIS INCLUDES DIVERTING LOCAL TRAFFIC ONTO THE NEW SR 710 EXTENSION FROM CENTER STREET AND NE 34TH AVE. MAINTAIN ADVANCE WARNINGS ALONG SR 70 AND SR 710

1. MODIFY THE SR 70 AND NE 40TH AVE. NEW TRAFFIC SIGNALS FOR TEMPORARY TRAFFIC SIGNAL OPERATION
2. CONSTRUCT NEW EB SR70 PAVEMENT NOT COMPLETED UNDER PHASE 1 (SEE TYP. SECTIONS & PLANS).
3. PERFORM CONSTRUCTION IMPROVEMENTS TO EXISTING SR 710 STRUCTURE OVER THE L-63N CANAL
4. COMPLETE CONSTRUCTION OF A PORTION EXISTING SR 710 AND NE 34TH AVE. INTERSECTION UTILIZING DETOUR # 2 AND 3 AS NEEDED.

**PHASE 2A (SEE TYP. SECTION - NIGHT TIME OPERATION)**

**US 441 (NIGHT TIME LANE CLOSURE) (SEE TYP. SECTIONS & PLANS)**

THE INTENT IS TO INSTALL TEMPORARY PAVEMENT MARKINGS, SIGNS AND LOW PROFILE BARRIER FOR INSIDE PAVEMENT WIDENING. (NO TYPICAL SECTION PROVIDED)

1. INSTALL ADVANCE WARNINGS INCLUDING PCMS # 1 (NB US 441) AND # 2 (SB US 441) xx DAYS IN ADVANCE OF PROPOSED WORK.
2. MAINTAIN ALL MEDIAN ACCESS LOCATIONS.
3. UTILIZE STANDARD INDEX 600 SERIES AND OFF-PEAK NIGHT TIME LANE CLOSURES TO MILL EXISTING PAVEMENT MARKINGS AND INSTALL TEMPORARY PAVEMENT MARKINGS, RPM'S, SIGNS AND LOW PROFILE BARRIER AT LOCATIONS NOTED IN PLANS.

**PHASE 2B**

**US 441 (SEE TYP. SECTIONS & PLANS)**

THE INTENT IS TO CONSTRUCT INSIDE PAVEMENT WIDENING ALONG US 441 INCLUDING NEW SR 710 INTERSECTION

1. MAINTAIN ADVANCE WARNING SIGNS PLACED IN PHASE 2A.
2. MAINTAIN ALL MEDIAN ACCESS LOCATIONS

**PHASE 3**

**SR 710 (SEE TYP. SECTIONS & PLANS)**

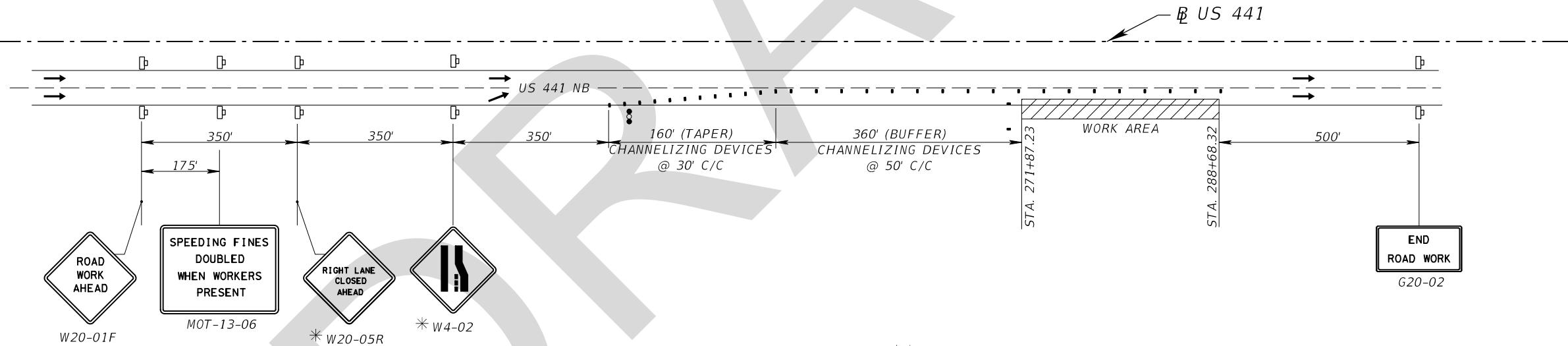
THE INTENT IS TO MAINTAIN SR 710 TRAFFIC AS PER PHASE 2 WHILE SHIFTING TRAFFIC LOCAL TRAFFIC ONTO TEMPORARY PAVEMENT AT THE NEW SR 710 EXTENSION FROM CENTER STREET AND NE 34TH AVE. MAINTAIN ADVANCE WARNINGS ALONG SR 70 AND SR 710

1. MAINTAIN THE SR 70 NEW TRAFFIC SIGNAL FOR TEMPORARY TRAFFIC SIGNAL OPERATION AS PER PHASE 2
2. MODIFY NE 40TH AVE. AND NEW TRAFFIC SIGNALS FOR TEMPORARY TRAFFIC SIGNAL OPERATION
3. COMPLETE NEW EB SR70 PAVEMENT NOT COMPLETED UNDER PHASE 1 AND 2(SEE TYP. SECTIONS & PLANS).
4. COMPLETE CONSTRUCTION IMPROVEMENTS TO EXISTING SR 710 STRUCTURE OVER THE L-63N CANAL
5. COMPLETE CONSTRUCTION OF A PORTION EXISTING SR 710 AND NE 34TH AVE. INTERSECTION UTILIZING DETOUR # 2 AND 3 AS NEEDED.

**PHASE 4 (NO PLAN DETAILS)**

THE INTENT IS TO COMPLETE MILLING AND RESURFACING INCLUDING PLACEMENT OF FINAL FRICTION COURSE AND FINAL SIGNING AND PAVING MARKINGS INCLUDING PLACING TRAFFIC IN ITS FINAL LOCATION ALONG WITH THE FINAL TRAFFIC SIGNALIZATION

1. MAINTAIN ADVANCE WARNING SIGNS PER PREVIOUS PHASES
2. MILLING AND RESURFACE APPLICABLE SECTIONS OF MAINLINE AND ALL SIDESTREETS DURING NIGHT TIME OFF-PEAK OPERATIONS PER STANDARD INDEX 600 SERIES.
3. PLACE FINAL FRICTION COURSE WITH TEMPORARY PAINT MARKINGS.
4. AS PER SPECIFICATIONS INSTALL FINAL PAVEMENT MARKINGS AND RPM'S



**ADVANCED SIGNING DETAIL** \*\*  
NTS

(PHASE 1A SHOWN, PHASE 2A SIMILAR)

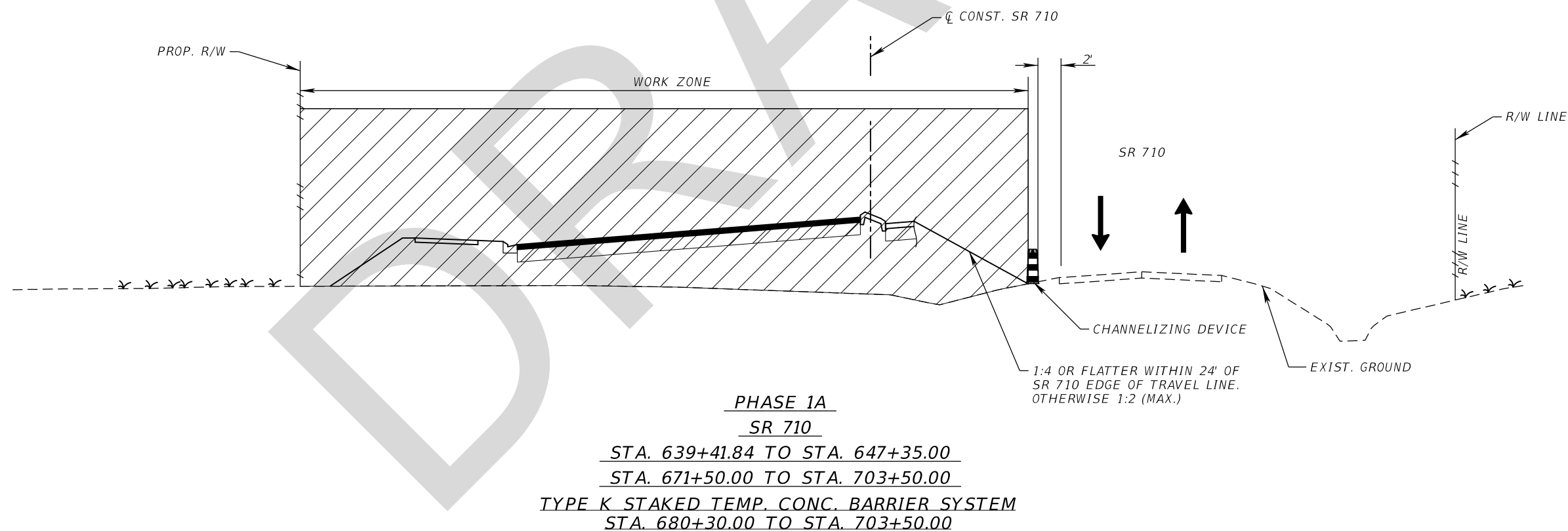
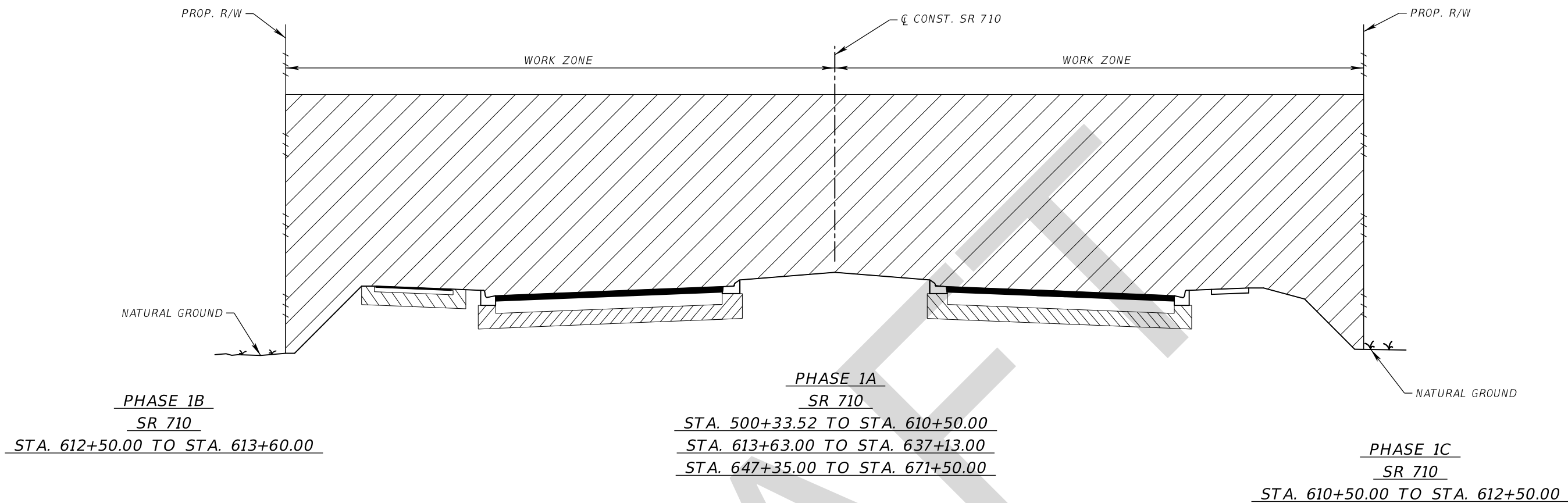
**LEGEND**

- CHANNELIZING DEVICE (SEE INDEX No. 600)
- LANE IDENTIFICATION AND DIRECTION OF TRAFFIC
- EXISTING OR PREVIOUS PHASE TRAFFIC
- WORK ZONE SIGN
- TYPE III BARRICADE
- TEMPORARY BARRIER
- WORK ZONE
- TEMPORARY PAVEMENT (HATCHED DURING CONSTRUCTED PHASE)

**NOTES**

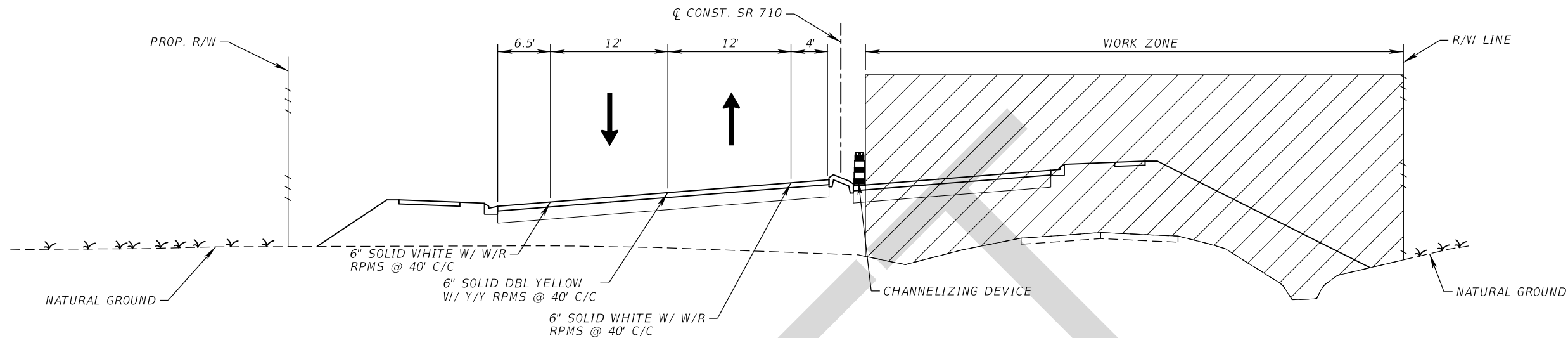
- \* IF NO LANE IS CLOSED, W20-05R SIGNS SHALL BE REPLACED WITH W21-1 SIGNS AND W4-02 SIGNS SHALL BE COVERED
- \*\* ADVANCED SIGNING FOR SR 15 (US 441) NB IS SHOWN. SR 15 (US 441) SB IS SIMILAR BUT OPPOSITE.

REVISIONS				WILLIAM G. SCOTT, P.E. P.E. LICENSE NUMBER 46481 WANTMAN GROUP, INC. 2910 MAGUIRE ROAD, SUITE 2008 OCOOE, FL 34761 CERTIFICATE OF AUTHORIZATION 6091	STATE OF FLORIDA DEPARTMENT OF TRANSPORTATION			TRAFFIC CONTROL PLANS PHASING NOTES	SHEET NO.
DATE	DESCRIPTION	DATE	DESCRIPTION		ROAD NO.	COUNTY	FINANCIAL PROJECT ID		
						SR 710	OKEECHOBEE		419344-3-52-01



PHASE 1A

REVISIONS				WILLIAM G. SCOTT, P.E. P.E. LICENSE NUMBER 46481 WANTMAN GROUP, INC. 2910 MAGUIRE ROAD, SUITE 2008 OCOOE, FL 34761 CERTIFICATE OF AUTHORIZATION 6091	STATE OF FLORIDA DEPARTMENT OF TRANSPORTATION			TEMP. TRAFFIC CONTROL TYPICAL SECTIONS (SR 710)	SHEET NO.  427
DATE	DESCRIPTION	DATE	DESCRIPTION		ROAD NO.	COUNTY	FINANCIAL PROJECT ID		
					SR 710	OKEECHOBEE	419344-3-52-01		



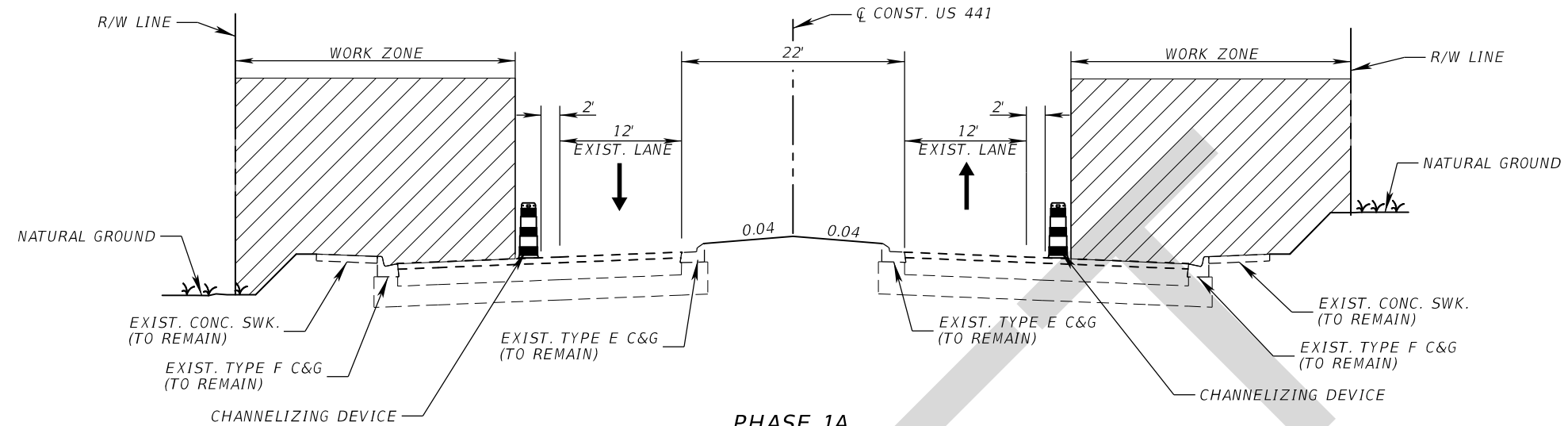
PHASE 2A  
TEMPORARY TRAFFIC CONTROL SR 710  
STA. 639+41.84 TO STA. 647+35.00  
STA. 670+50.00 TO STA. 703+50.00

DRAFT

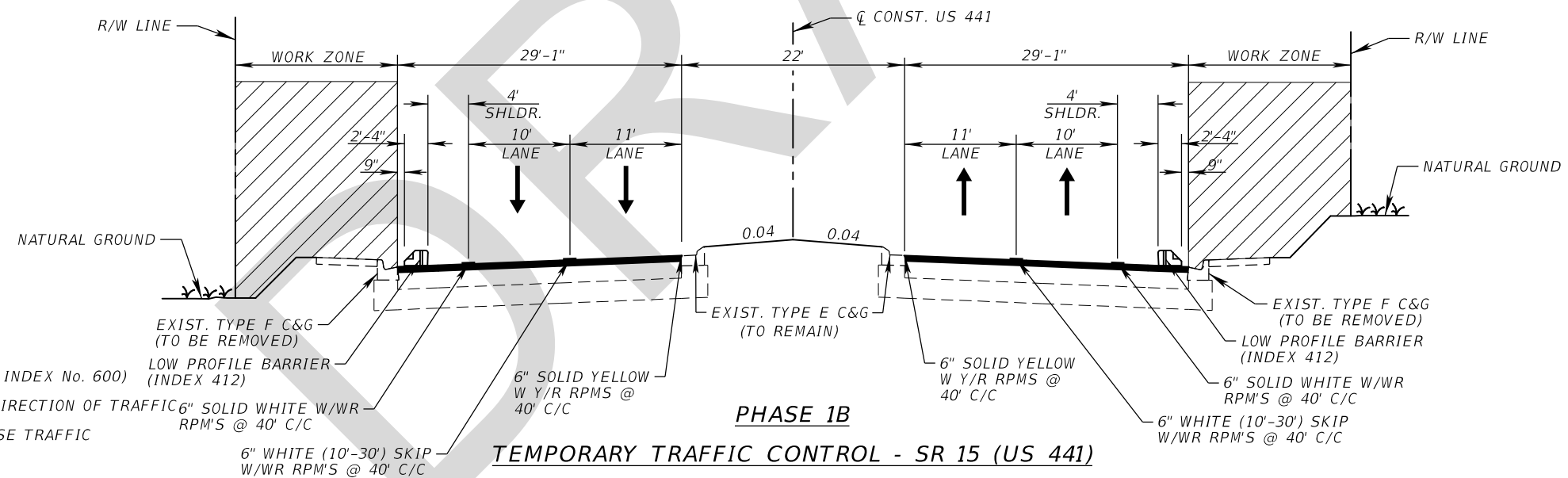
PHASE 2A

REVISIONS				WILLIAM G. SCOTT, P.E. P.E. LICENSE NUMBER 46481 WANTMAN GROUP, INC. 2910 MAGUIRE ROAD, SUITE 2008 OCOEE, FL 34761 CERTIFICATE OF AUTHORIZATION 6091	STATE OF FLORIDA DEPARTMENT OF TRANSPORTATION			<b>TEMP. TRAFFIC CONTROL</b> <b>TYPICAL SECTIONS (SR 710)</b>	SHEET NO.
DATE	DESCRIPTION	DATE	DESCRIPTION		ROAD NO.	COUNTY	FINANCIAL PROJECT ID		428
					SR 710	OKEECHOBEE	419344-3-52-01		

THE OFFICIAL RECORD OF THIS SHEET IS THE ELECTRONIC FILE DIGITALLY SIGNED AND SEALED UNDER RULE 61G15-23.004, F.A.C.



**PHASE 1A**  
**(NIGHT TIME WORK)**  
**TEMPORARY TRAFFIC CONTROL - SR 15 (US 441)**  
**STA. 271+87.23 TO STA. 288+68.32**



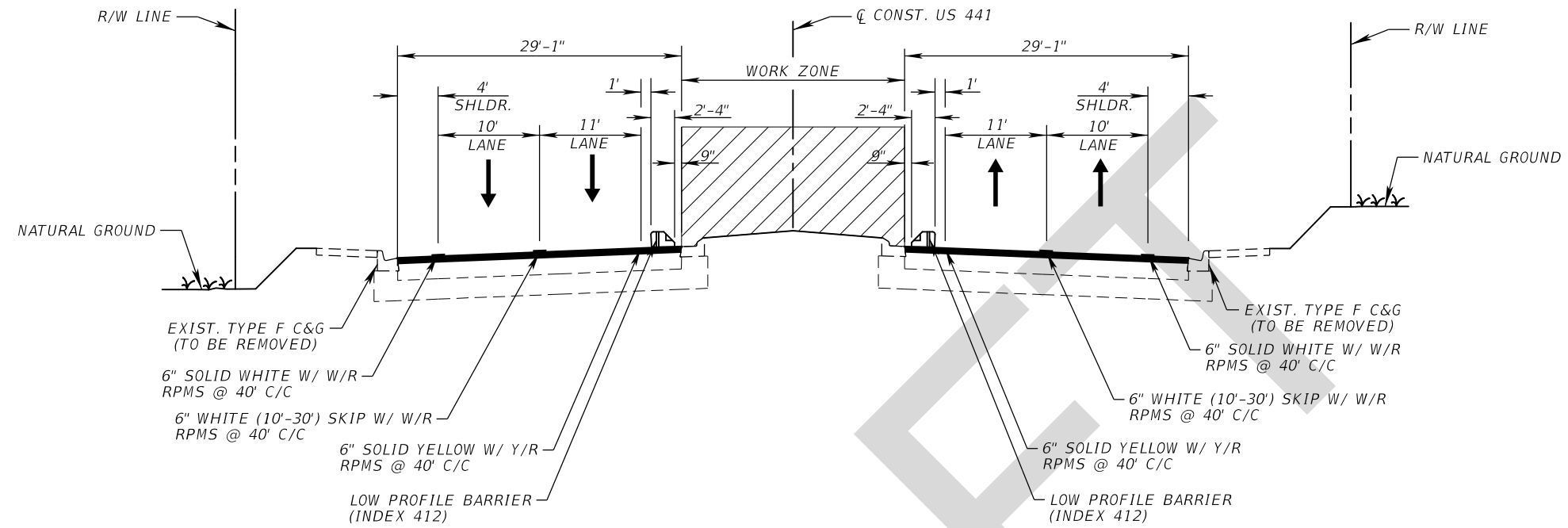
**PHASE 1B**  
**TEMPORARY TRAFFIC CONTROL - SR 15 (US 441)**  
**STA. 271+87.23 TO STA. 288+68.32**  
 \*ALTERNATE SIDES OF CONSTRUCTION (NB OR SB)  
 TO MAINTAIN AT LEAST ONE SIDEWALK

**LEGEND**

- CHANNELIZING DEVICE (SEE INDEX No. 600)
- LANE IDENTIFICATION AND DIRECTION OF TRAFFIC
- EXISTING OR PREVIOUS PHASE TRAFFIC
- WORK ZONE SIGN
- TYPE III BARRICADE
- TEMPORARY BARRIER
- WORK ZONE
- TEMPORARY PAVEMENT (HATCHED DURING CONSTRUCTED PHASE)

**PHASE 1A & 1B**

REVISIONS				WILLIAM G. SCOTT, P.E. P.E. LICENSE NUMBER 46481 WANTMAN GROUP, INC. 2910 MAGUIRE ROAD, SUITE 2008 OCOOEE, FL 34761 CERTIFICATE OF AUTHORIZATION 6091	STATE OF FLORIDA DEPARTMENT OF TRANSPORTATION			<b>TEMP. TRAFFIC CONTROL</b> <b>TYPICAL SECTIONS (US 441)</b>	SHEET NO.  <b>429</b>
DATE	DESCRIPTION	DATE	DESCRIPTION		ROAD NO.	COUNTY	FINANCIAL PROJECT ID		
					SR 710	OKEECHOBEE	419344-3-52-01		



**PHASE 2B**  
**TEMPORARY TRAFFIC CONTROL - SR 15 (US 441)**  
**STA. 376+30.04 TO STA 286+72.58**

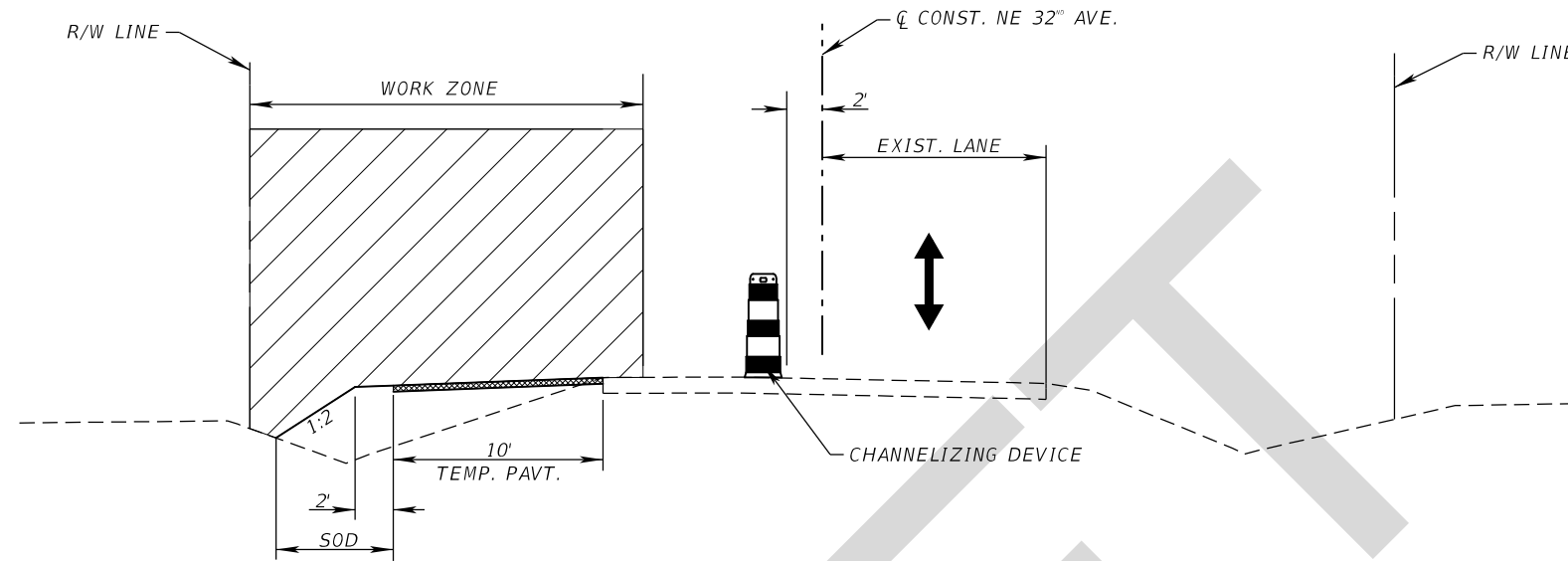
DRAFT

**LEGEND**

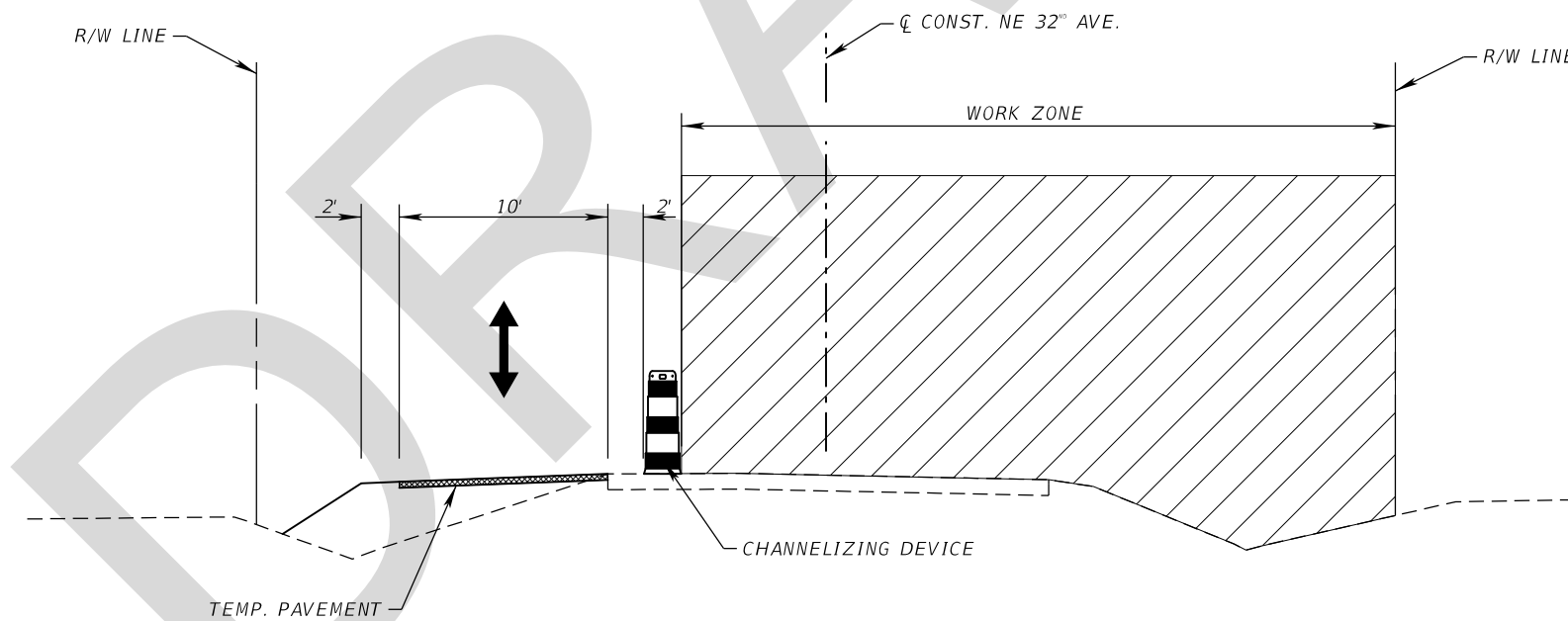
- CHANNELIZING DEVICE (SEE INDEX No. 600)
- LANE IDENTIFICATION AND DIRECTION OF TRAFFIC
- EXISTING OR PREVIOUS PHASE TRAFFIC
- WORK ZONE SIGN
- TYPE III BARRICADE
- TEMPORARY BARRIER
- WORK ZONE
- TEMPORARY PAVEMENT (HATCHED DURING CONSTRUCTED PHASE)

**PHASE 2B**

REVISIONS				WILLIAM G. SCOTT, P.E. P.E. LICENSE NUMBER 46481 WANTMAN GROUP, INC. 2910 MAGUIRE ROAD, SUITE 2008 OCOEE, FL 34761 CERTIFICATE OF AUTHORIZATION 6091	STATE OF FLORIDA DEPARTMENT OF TRANSPORTATION			<b>TEMP. TRAFFIC CONTROL</b> <b>TYPICAL SECTIONS (US 441)</b>	SHEET NO.
DATE	DESCRIPTION	DATE	DESCRIPTION		ROAD NO.	COUNTY	FINANCIAL PROJECT ID		430
					SR 710	OKEECHOBEE	419344-3-52-01		











**PHASE 1A**  
**TEMPORARY TRAFFIC CONTROL - NE 32ND AVE.**  
**(DAYTIME - FLAGGING OPERATION) (INDEX 603)**

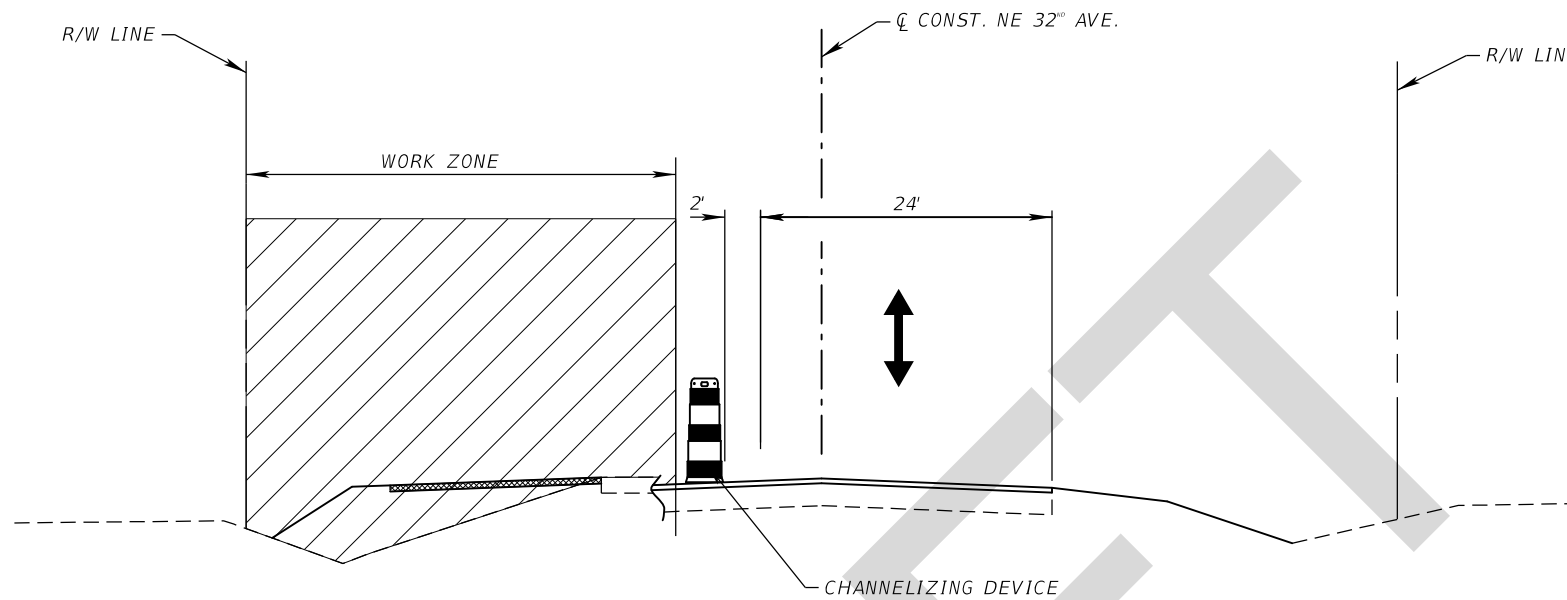


**PHASE 1B**  
**TEMPORARY TRAFFIC CONTROL - NE 32ND AVE.**  
**(DAYTIME - FLAGGING OPERATION) (INDEX 603)**

**LEGEND**

-  CHANNELIZING DEVICE (SEE INDEX No. 600)
-  LANE IDENTIFICATION AND DIRECTION OF TRAFFIC
-  EXISTING OR PREVIOUS PHASE TRAFFIC
-  WORK ZONE SIGN
-  TYPE III BARRICADE
-  TEMPORARY BARRIER
-  WORK ZONE
-  TEMPORARY PAVEMENT (HATCHED DURING CONSTRUCTED PHASE)

REVISIONS				WILLIAM G. SCOTT, P.E. P.E. LICENSE NUMBER 46481 WANTMAN GROUP, INC. 2910 MAGUIRE ROAD, SUITE 2008 OCOOEE, FL 34761 CERTIFICATE OF AUTHORIZATION 6091	STATE OF FLORIDA DEPARTMENT OF TRANSPORTATION			<b>TEMP. TRAFFIC CONTROL</b> <b>TYPICAL SECTION (32ND AVE.)</b>	SHEET NO.
DATE	DESCRIPTION	DATE	DESCRIPTION		ROAD NO.	COUNTY	FINANCIAL PROJECT ID		431
					SR 710	OKEECHOBEE	419344-3-52-01		



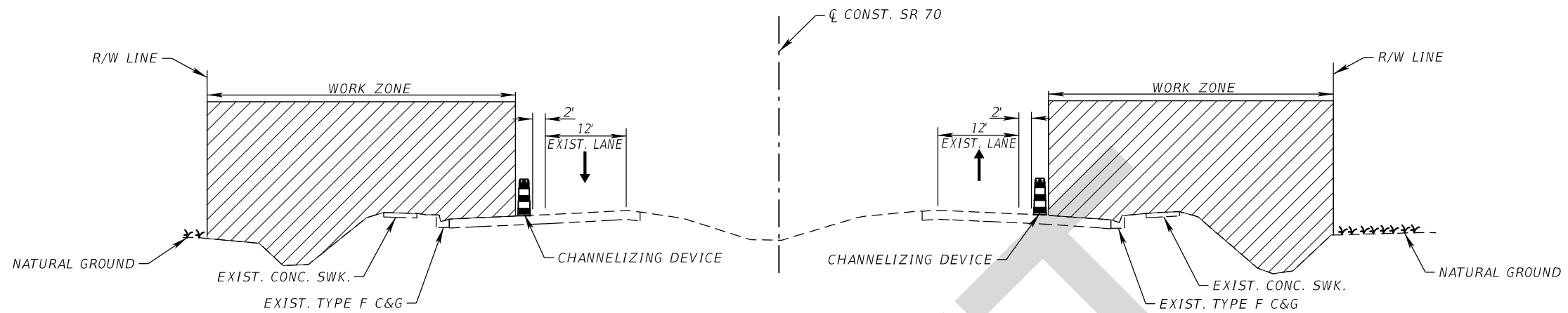
PHASE 1C  
TEMPORARY TRAFFIC CONTROL - NE 32ND AVE.  
(DAYTIME - FLAGGING OPERATION) (INDEX 603)

DRAFT

LEGEND

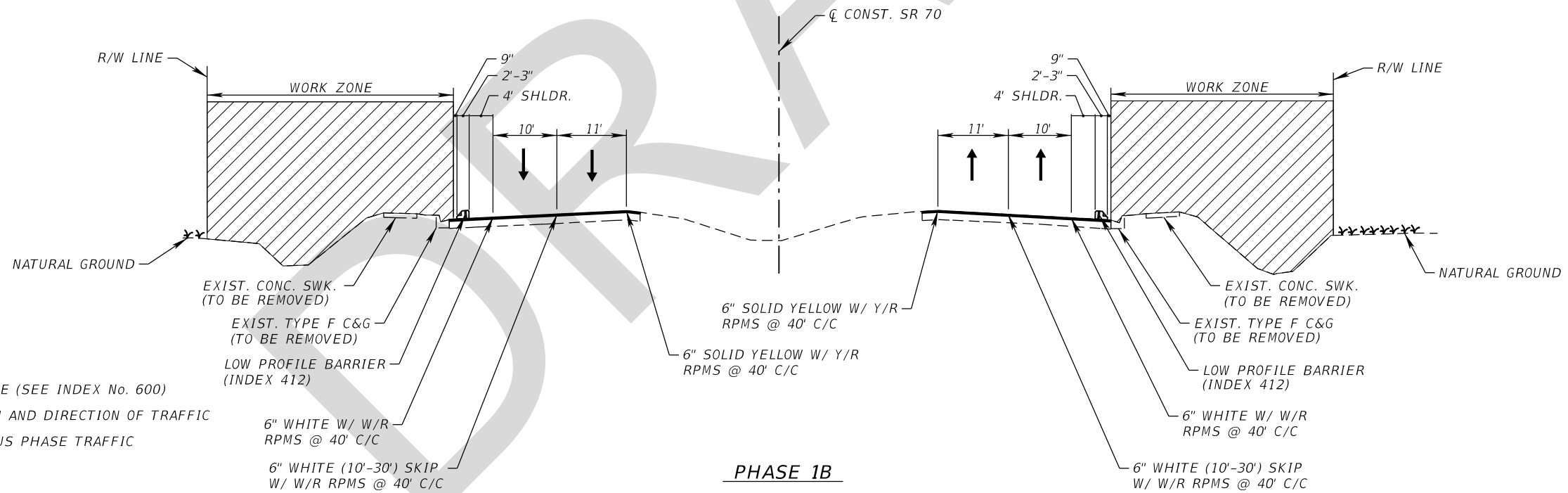
- CHANNELIZING DEVICE (SEE INDEX No. 600)
- LANE IDENTIFICATION AND DIRECTION OF TRAFFIC
- EXISTING OR PREVIOUS PHASE TRAFFIC
- WORK ZONE SIGN
- TYPE III BARRICADE
- TEMPORARY BARRIER
- WORK ZONE
- TEMPORARY PAVEMENT (HATCHED DURING CONSTRUCTED PHASE)

REVISIONS				WILLIAM G. SCOTT, P.E. P.E. LICENSE NUMBER 46481 WANTMAN GROUP, INC. 2910 MAGUIRE ROAD, SUITE 2008 OCOOEE, FL 34761 CERTIFICATE OF AUTHORIZATION 6091	STATE OF FLORIDA DEPARTMENT OF TRANSPORTATION			<b>TEMP. TRAFFIC CONTROL</b> <b>TYPICAL SECTION (32ND AVE.)</b>	SHEET NO.
DATE	DESCRIPTION	DATE	DESCRIPTION		ROAD NO.	COUNTY	FINANCIAL PROJECT ID		432
					SR 710	OKEECHOBEE	419344-3-52-01		



**PHASE 1A**  
**(NIGHT TIME WORK)**









**TEMPORARY TRAFFIC CONTROL - SR 70**  
**STA. 1094+00.00 TO STA. 1103+60.51 (EB - SR 70)**  
**STA. 1099+00.00 TO STA. 1104+60.42 (WB - SR 70)**



**PHASE 1B**

**TEMPORARY TRAFFIC CONTROL - SR 70**  
**STA. 1094+00.00 TO STA. 1103+60.51 (EB - SR 70)**  
**STA. 1099+00.00 TO STA. 1104+60.42 (WB - SR 70)**

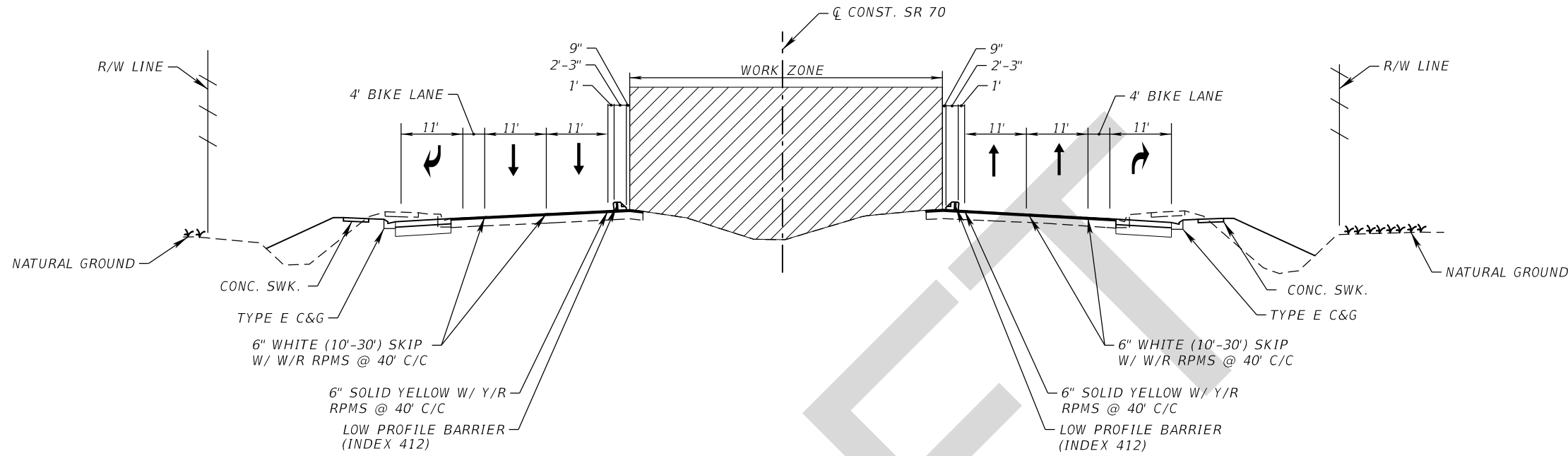
**LEGEND**

-  CHANNELIZING DEVICE (SEE INDEX No. 600)
-  LANE IDENTIFICATION AND DIRECTION OF TRAFFIC
-  EXISTING OR PREVIOUS PHASE TRAFFIC
-  WORK ZONE SIGN
-  TYPE III BARRICADE
-  TEMPORARY BARRIER
-  WORK ZONE
-  TEMPORARY PAVEMENT (HATCHED DURING CONSTRUCTED PHASE)

- EXIST. CONC. SWK. (TO BE REMOVED)
- EXIST. TYPE F C&G (TO BE REMOVED)
- LOW PROFILE BARRIER (INDEX 412)
- 6" WHITE W/ W/R RPMS @ 40' C/C
- 6" WHITE (10'-30') SKIP W/ W/R RPMS @ 40' C/C

REVISIONS				WILLIAM G. SCOTT, P.E. P.E. LICENSE NUMBER 46481 WANTMAN GROUP, INC. 2910 MAGUIRE ROAD, SUITE 2008 OCOOE, FL 34761 CERTIFICATE OF AUTHORIZATION 6091	STATE OF FLORIDA DEPARTMENT OF TRANSPORTATION			<b>TEMP. TRAFFIC CONTROL</b> <b>TYPICAL SECTIONS (SR 70)</b>	SHEET NO.
DATE	DESCRIPTION	DATE	DESCRIPTION		ROAD NO.	COUNTY	FINANCIAL PROJECT ID		433
					SR 710	OKEECHOBEE	419344-3-52-01		





**PHASE 1C**  
**TEMPORARY TRAFFIC CONTROL - SR 70**  
STA. 1094+00.00 TO STA. 1095+41.83 (EB - SR 70)  
STA. 1097+00.00 TO STA. 1100+20.00 (EB & WB - SR 70)  
STA. 1103+60.00 TO STA. 1104+60.42 (WB - SR 70)

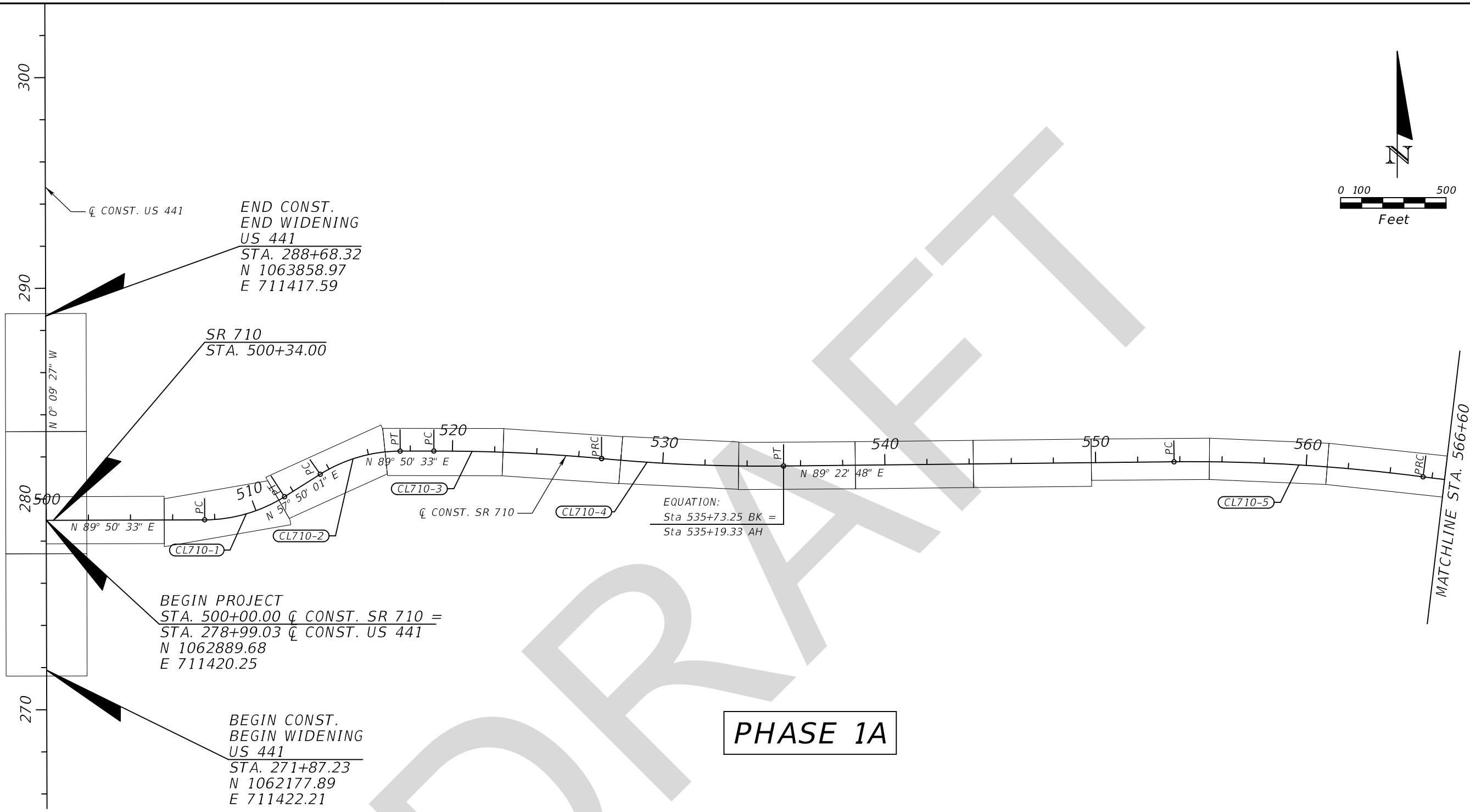
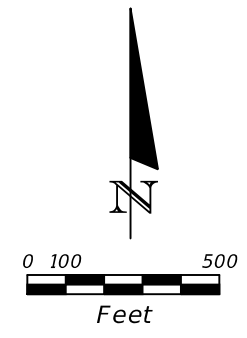
DRAFT

**LEGEND**

- CHANNELIZING DEVICE (SEE INDEX No. 600)
- LANE IDENTIFICATION AND DIRECTION OF TRAFFIC
- EXISTING OR PREVIOUS PHASE TRAFFIC
- WORK ZONE SIGN
- TYPE III BARRICADE
- TEMPORARY BARRIER
- WORK ZONE
- TEMPORARY PAVEMENT (HATCHED DURING CONSTRUCTED PHASE)

REVISIONS				WILLIAM G. SCOTT, P.E. P.E. LICENSE NUMBER 46481 WANTMAN GROUP, INC. 2910 MAGUIRE ROAD, SUITE 2008 OCOOEE, FL 34761 CERTIFICATE OF AUTHORIZATION 6091	STATE OF FLORIDA DEPARTMENT OF TRANSPORTATION			<b>TEMP. TRAFFIC CONTROL TYPICAL SECTIONS (SR 70)</b>	SHEET NO.
DATE	DESCRIPTION	DATE	DESCRIPTION		ROAD NO.	COUNTY	FINANCIAL PROJECT ID		434
					SR 710	OKEECHOBEE	419344-3-52-01		

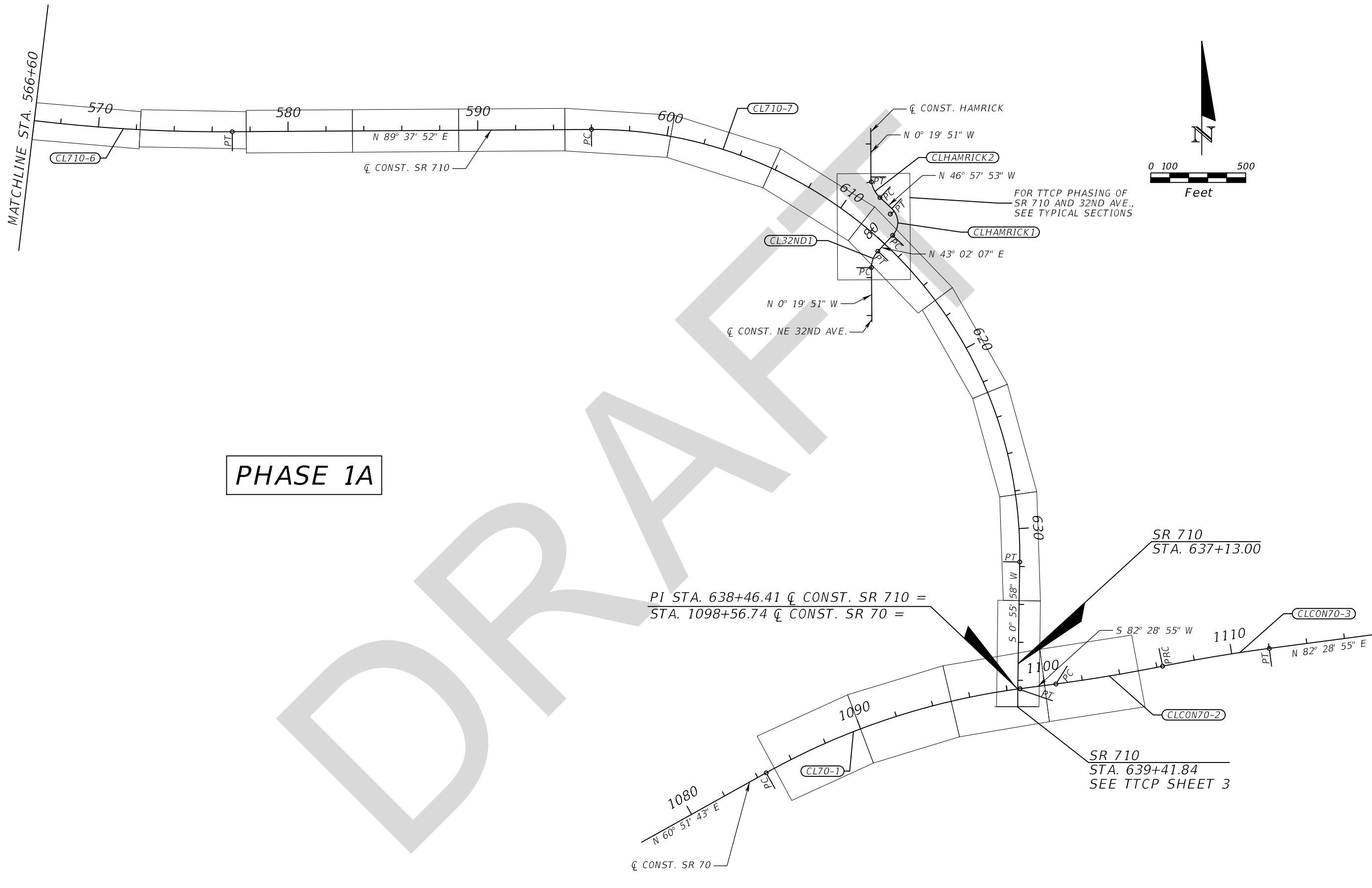
THE OFFICIAL RECORD OF THIS SHEET IS THE ELECTRONIC FILE DIGITALLY SIGNED AND SEALED UNDER RULE 61G15-23.004, F.A.C.



PHASE 1A

REVISIONS				WILLIAM G. SCOTT, P.E. P.E. LICENSE NUMBER 46481 WANTMAN GROUP, INC. 2910 MAGUIRE ROAD, SUITE 2008 OCOOEE, FL 34761 CERTIFICATE OF AUTHORIZATION 6091	STATE OF FLORIDA DEPARTMENT OF TRANSPORTATION			<b>TEMP. TRAFFIC CONTROL PLAN</b> <i>SR 710 (1)</i>	SHEET NO.
DATE	DESCRIPTION	DATE	DESCRIPTION		ROAD NO.	COUNTY	FINANCIAL PROJECT ID		435
					SR 710	OKEECHOBEE	419344-3-52-01		

THE OFFICIAL RECORD OF THIS SHEET IS THE ELECTRONIC FILE DIGITALLY SIGNED AND SEALED UNDER RULE 61G15-23.004, F.A.C.



**PHASE 1A**

PI STA. 638+46.41  $\bar{C}$  CONST. SR 710 =  
 STA. 1098+56.74  $\bar{C}$  CONST. SR 70 =

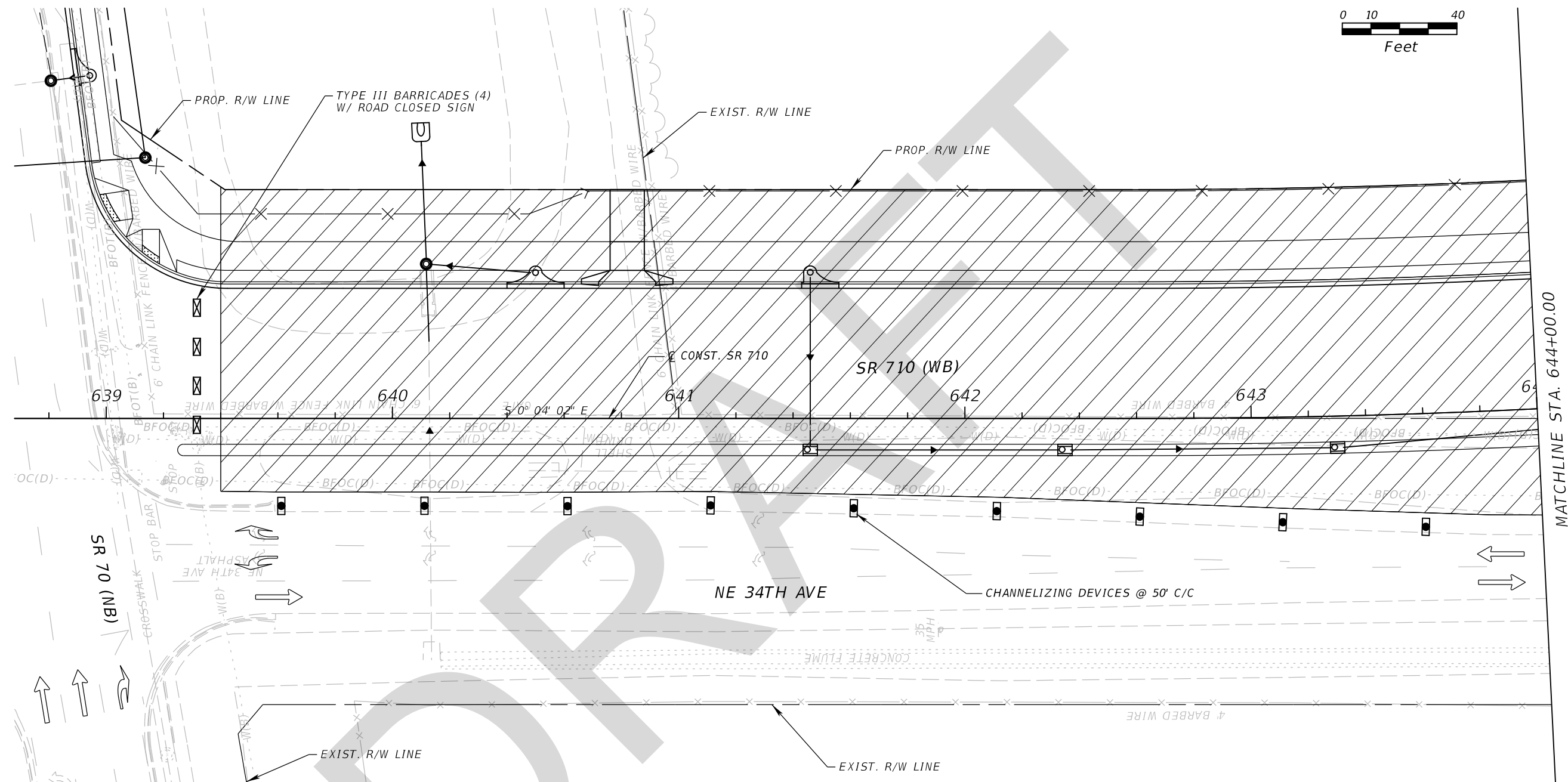
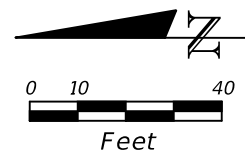
FOR TTCP PHASING OF  
 SR 710 AND 32ND AVE.,  
 SEE TYPICAL SECTIONS

SR 710  
 STA. 637+13.00









SR 710  
 STA. 639+41.84  
 SEE TTCP SHEET 3

THE OFFICIAL RECORD OF THIS SHEET IS THE ELECTRONIC FILE DIGITALLY SIGNED AND SEALED UNDER RULE 61G15-23.004, F.A.C.

REVISIONS				ALFREDO RODRIGUEZ, P.E. P.E. LICENSE NUMBER 71796 WANTMAN GROUP, INC. 2910 MAGUIRE ROAD, SUITE 2008 OCOEE, FL 34761 CERTIFICATE OF AUTHORIZATION 6091	STATE OF FLORIDA DEPARTMENT OF TRANSPORTATION			<b>TEMP. TRAFFIC CONTROL PLAN</b> <b>SR 710 (2)</b>	SHEET NO. <b>436</b>
DATE	DESCRIPTION	DATE	DESCRIPTION		ROAD NO.	COUNTY	FINANCIAL PROJECT ID		
					SR 710	OKEECHOBEE	419344-3-52-01		



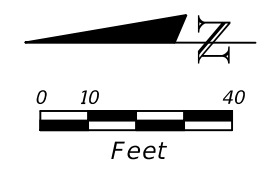
**LEGEND**

-  CHANNELIZING DEVICE (SEE INDEX No. 600)
-  LANE IDENTIFICATION AND DIRECTION OF TRAFFIC
-  EXISTING OR PREVIOUS PHASE TRAFFIC
-  WORK ZONE SIGN
-  TYPE III BARRICADE
-  TEMPORARY BARRIER
-  WORK ZONE
-  TEMPORARY PAVEMENT (HATCHED DURING CONSTRUCTED PHASE)

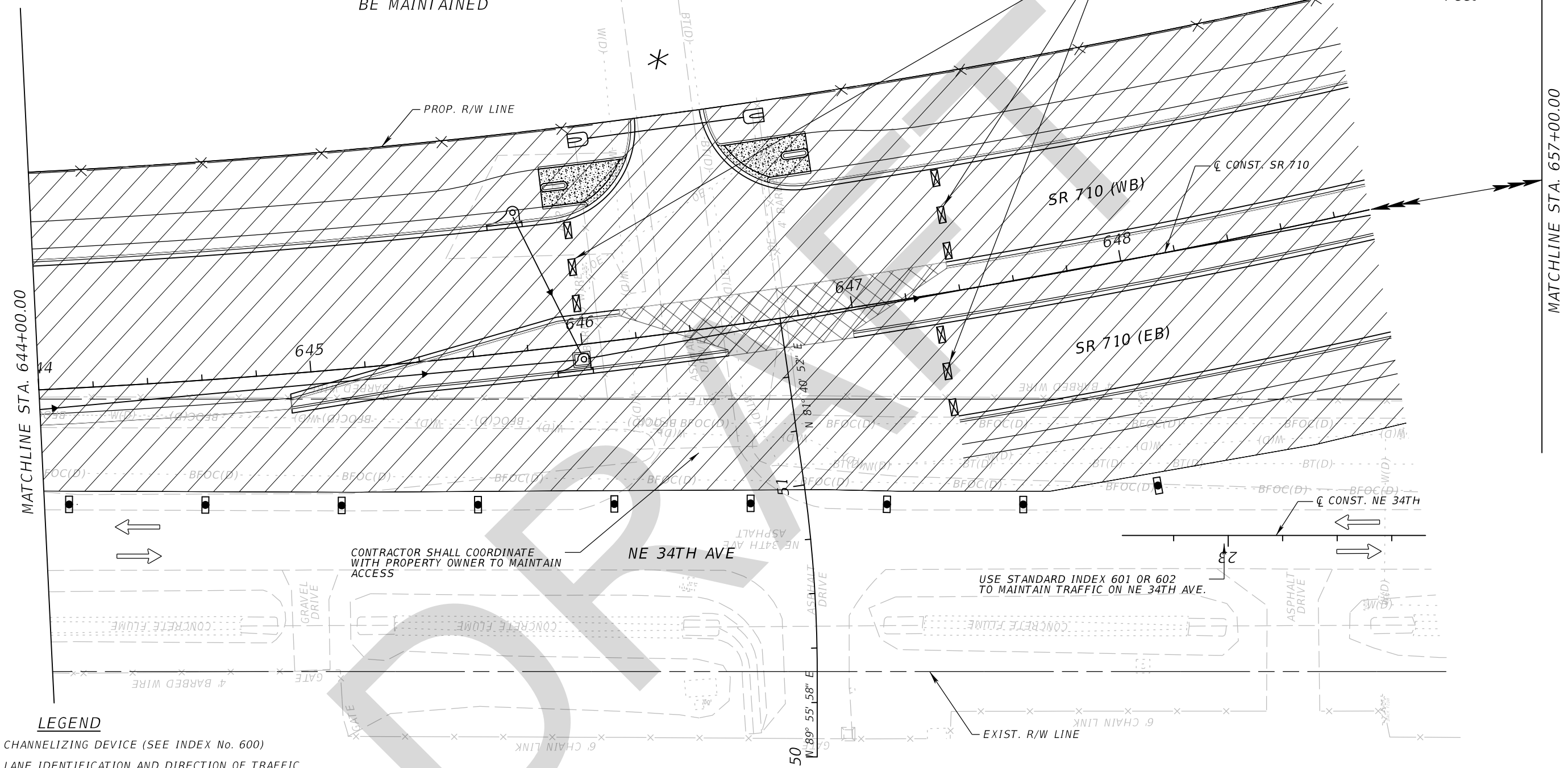
PHASE 1A

REVISIONS				WILLIAM G. SCOTT, P.E. P.E. LICENSE NUMBER 46481 WANTMAN GROUP, INC. 2910 MAGUIRE ROAD, SUITE 2008 OCOOE, FL 34761 CERTIFICATE OF AUTHORIZATION 6091	STATE OF FLORIDA DEPARTMENT OF TRANSPORTATION			<b>TEMP. TRAF. CONTROL PLAN</b> <b>SR 710 (3)</b>	SHEET NO.  <b>437</b>
DATE	DESCRIPTION	DATE	DESCRIPTION		ROAD NO.	COUNTY	FINANCIAL PROJECT ID		
					SR 710	OKEECHOBEE	419344-3-52-01		









THE OFFICIAL RECORD OF THIS SHEET IS THE ELECTRONIC FILE DIGITALLY SIGNED AND SEALED UNDER RULE 61G15-23.004, F.A.C.



\*EXIST. DRWY. TO BE MAINTAINED



**LEGEND**

-  CHANNELIZING DEVICE (SEE INDEX No. 600)
-  LANE IDENTIFICATION AND DIRECTION OF TRAFFIC
-  EXISTING OR PREVIOUS PHASE TRAFFIC
-  WORK ZONE SIGN
-  TYPE III BARRICADE
-  TEMPORARY BARRIER
-  WORK ZONE
-  TEMPORARY PAVEMENT (HATCHED DURING CONSTRUCTED PHASE)

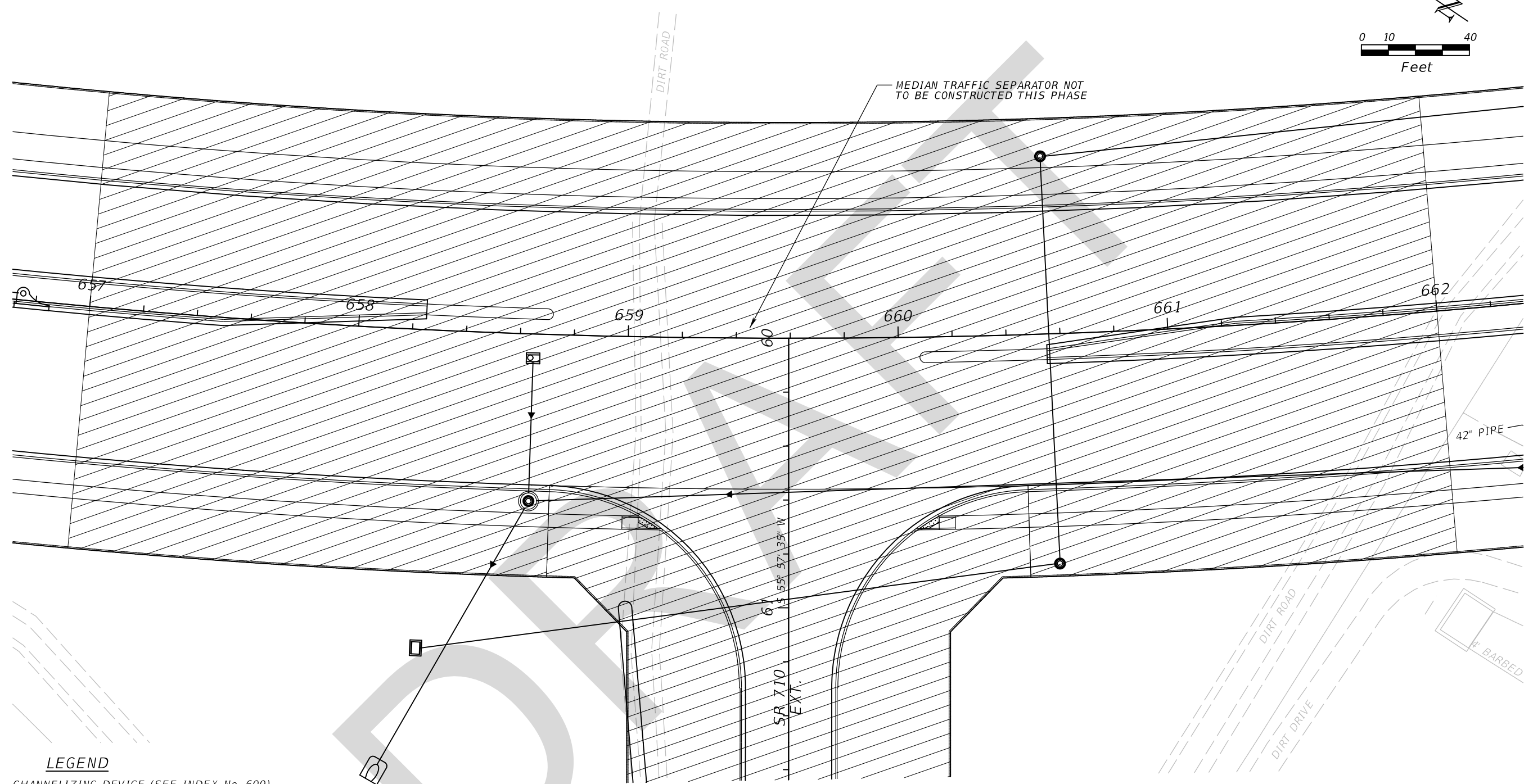
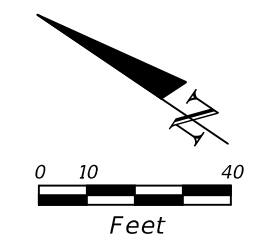
CONTRACTOR SHALL COORDINATE WITH PROPERTY OWNER TO MAINTAIN ACCESS

USE STANDARD INDEX 601 OR 602 TO MAINTAIN TRAFFIC ON NE 34TH AVE.

PHASE 1A

REVISIONS				WILLIAM G. SCOTT, P.E. P.E. LICENSE NUMBER 46481 WANTMAN GROUP, INC. 2910 MAGUIRE ROAD, SUITE 2008 OCOEE, FL 34761 CERTIFICATE OF AUTHORIZATION 6091	STATE OF FLORIDA DEPARTMENT OF TRANSPORTATION			<b>TEMP. TRAF. CONTROL PLAN</b>  <b>SR 710 (4)</b>	SHEET NO.
DATE	DESCRIPTION	DATE	DESCRIPTION		ROAD NO.	COUNTY	FINANCIAL PROJECT ID		438
					SR 710	OKEECHOBEE	419344-3-52-01		

THE OFFICIAL RECORD OF THIS SHEET IS THE ELECTRONIC FILE DIGITALLY SIGNED AND SEALED UNDER RULE 61G15-23.004, F.A.C.











MEDIAN TRAFFIC SEPARATOR NOT TO BE CONSTRUCTED THIS PHASE

42" PIPE

SR 710  
EX.

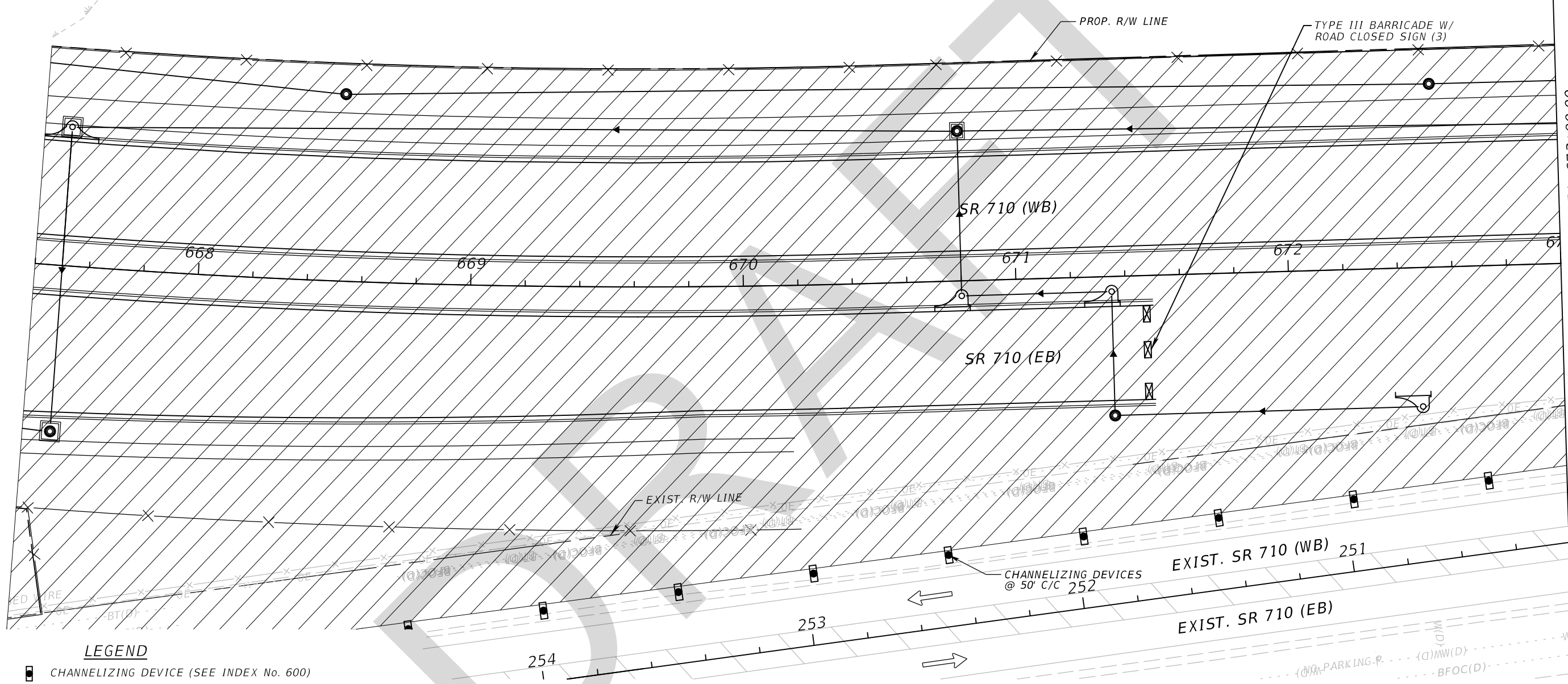
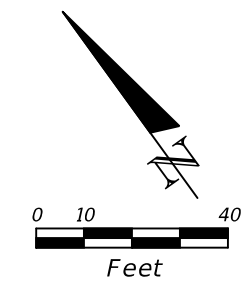
PHASE 1A

**LEGEND**

-  CHANNELIZING DEVICE (SEE INDEX No. 600)
-  LANE IDENTIFICATION AND DIRECTION OF TRAFFIC
-  EXISTING OR PREVIOUS PHASE TRAFFIC
-  WORK ZONE SIGN
-  TYPE III BARRICADE
-  TEMPORARY BARRIER
-  WORK ZONE
-  TEMPORARY PAVEMENT (HATCHED DURING CONSTRUCTED PHASE)

REVISIONS				WILLIAM G. SCOTT, P.E. P.E. LICENSE NUMBER 46481 WANTMAN GROUP, INC. 2910 MAGUIRE ROAD, SUITE 2008 OCOEE, FL 34761 CERTIFICATE OF AUTHORIZATION 6091	STATE OF FLORIDA DEPARTMENT OF TRANSPORTATION			<b>TEMP. TRAF. CONTROL PLAN</b> <b>SR 710 (5)</b>	SHEET NO.
DATE	DESCRIPTION	DATE	DESCRIPTION		ROAD NO.	COUNTY	FINANCIAL PROJECT ID		439
					SR 710	OKEECHOBEE	419344-3-52-01		

THE OFFICIAL RECORD OF THIS SHEET IS THE ELECTRONIC FILE DIGITALLY SIGNED AND SEALED UNDER RULE 61G15-23.004, F.A.C.



MATCHLINE STA. 673+00.00

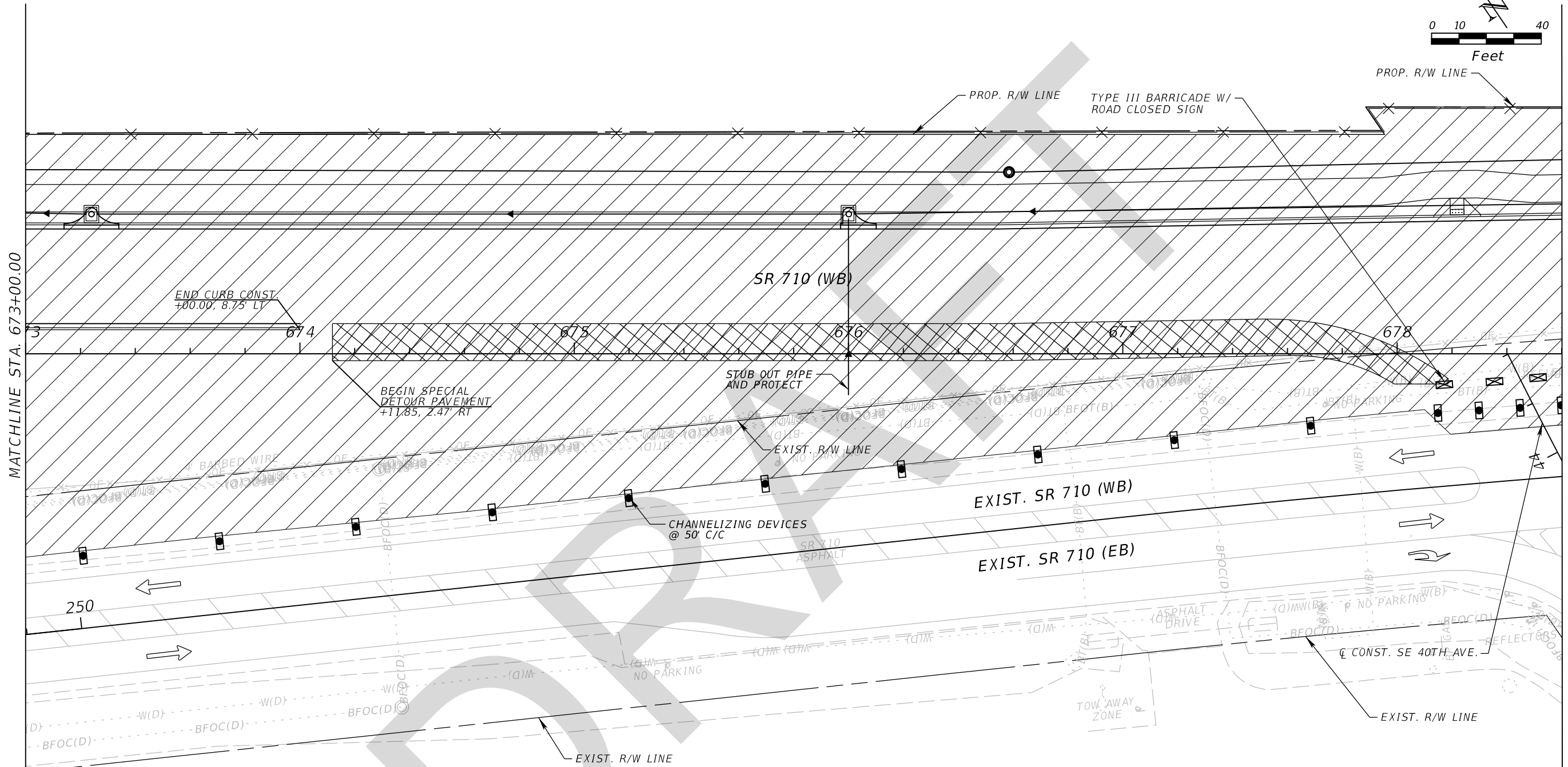
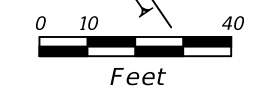
**LEGEND**

- CHANNELIZING DEVICE (SEE INDEX No. 600)
- LANE IDENTIFICATION AND DIRECTION OF TRAFFIC
- EXISTING OR PREVIOUS PHASE TRAFFIC
- WORK ZONE SIGN
- TYPE III BARRICADE
- TEMPORARY BARRIER
- WORK ZONE
- TEMPORARY PAVEMENT (HATCHED DURING CONSTRUCTED PHASE)









PHASE 1A

REVISIONS				WILLIAM G. SCOTT, P.E. P.E. LICENSE NUMBER 46481 WANTMAN GROUP, INC. 2910 MAGUIRE ROAD, SUITE 2008 OCOEE, FL 34761 CERTIFICATE OF AUTHORIZATION 6091	STATE OF FLORIDA DEPARTMENT OF TRANSPORTATION			<b>TEMP. TRAF. CONTROL PLAN</b>  SR 710 (6)	SHEET NO.
DATE	DESCRIPTION	DATE	DESCRIPTION		ROAD NO.	COUNTY	FINANCIAL PROJECT ID		440
					SR 710	OKEECHOBEE	419344-3-52-01		

THE OFFICIAL RECORD OF THIS SHEET IS THE ELECTRONIC FILE DIGITALLY SIGNED AND SEALED UNDER RULE 61G15-23.004, F.A.C.



**LEGEND**

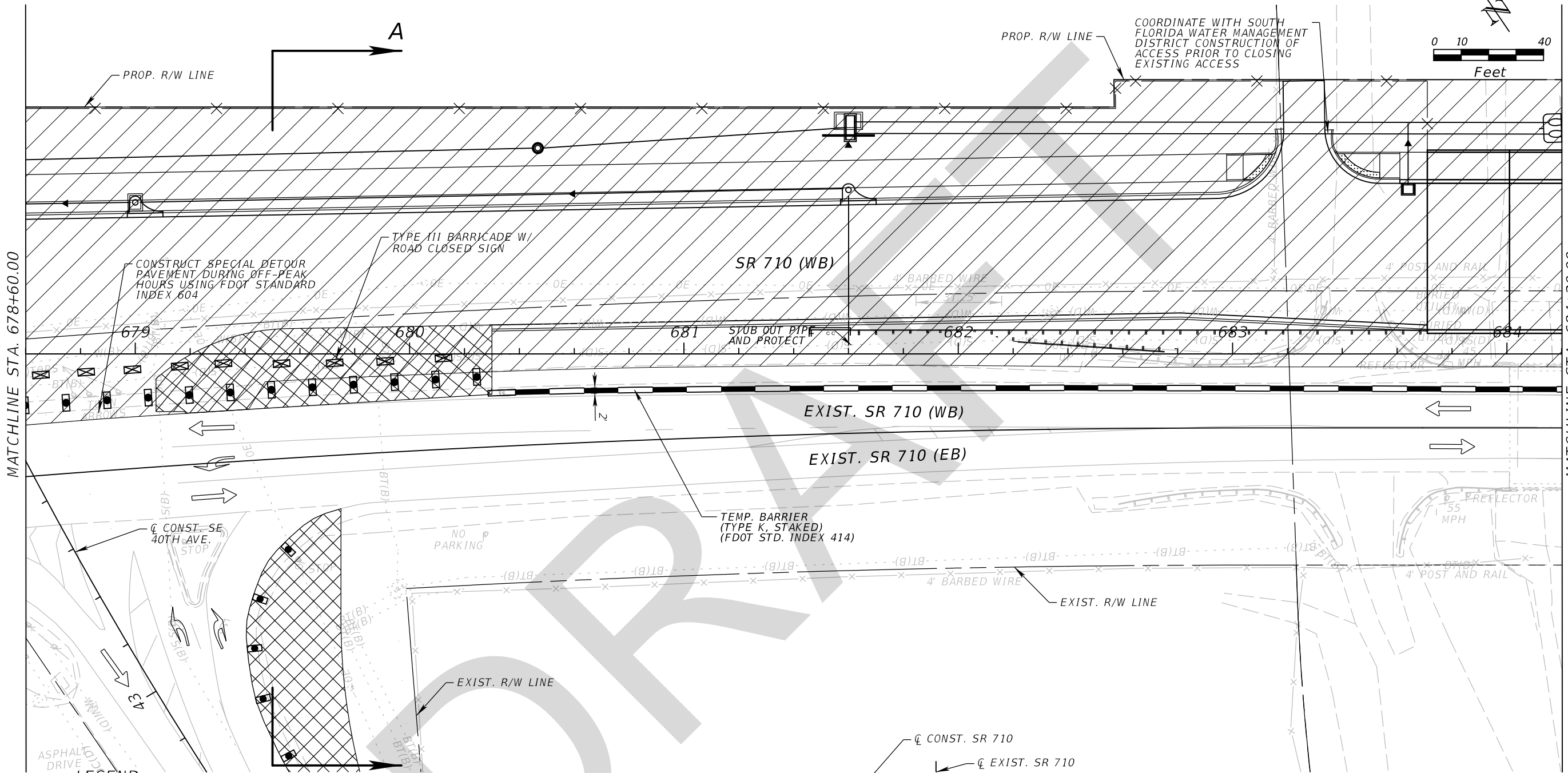
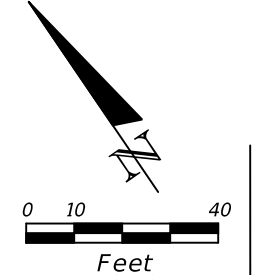
-  CHANNELIZING DEVICE (SEE INDEX No. 600)
-  LANE IDENTIFICATION AND DIRECTION OF TRAFFIC
-  EXISTING OR PREVIOUS PHASE TRAFFIC
-  WORK ZONE SIGN
-  TYPE III BARRICADE
-  TEMPORARY BARRIER
-  WORK ZONE
-  TEMPORARY PAVEMENT (HATCHED DURING CONSTRUCTED PHASE)

PHASE 1A

REVISIONS				WILLIAM G. SCOTT, P.E. P.E. LICENSE NUMBER 46481 WANTMAN GROUP, INC. 2910 MAGUIRE ROAD, SUITE 2008 OCOEE, FL 34761 CERTIFICATE OF AUTHORIZATION 6091	STATE OF FLORIDA DEPARTMENT OF TRANSPORTATION			<b>TEMP. TRAF. CONTROL PLAN</b>  <b>SR 710 (7)</b>	SHEET NO.
DATE	DESCRIPTION	DATE	DESCRIPTION		ROAD NO.	COUNTY	FINANCIAL PROJECT ID		441
					SR 710	OKEECHOBEE	419344-3-52-01		

THE OFFICIAL RECORD OF THIS SHEET IS THE ELECTRONIC FILE DIGITALLY SIGNED AND SEALED UNDER RULE 61G15-23.004, F.A.C.



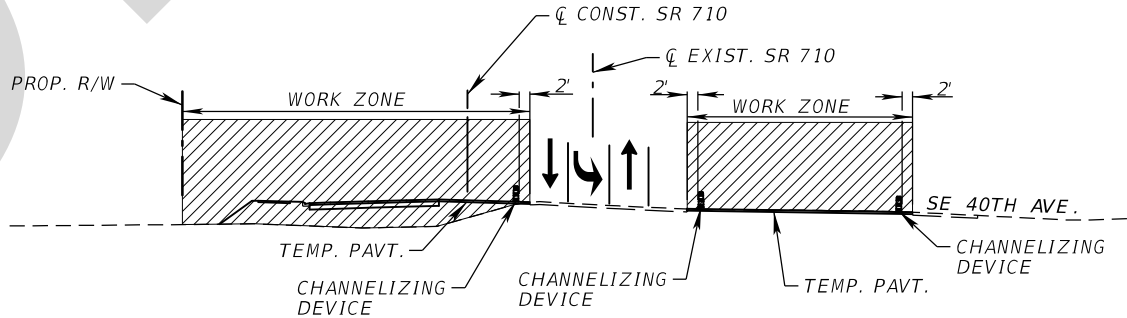


MATCHLINE STA. 678+60.00

MATCHLINE STA. 684+20.00

**LEGEND**

- CHANNELIZING DEVICE (SEE INDEX No. 600)
- LANE IDENTIFICATION AND DIRECTION OF TRAFFIC
- EXISTING OR PREVIOUS PHASE TRAFFIC
- WORK ZONE SIGN
- TYPE III BARRICADE
- TEMPORARY BARRIER
- WORK ZONE
- TEMPORARY CRASH CUSHION

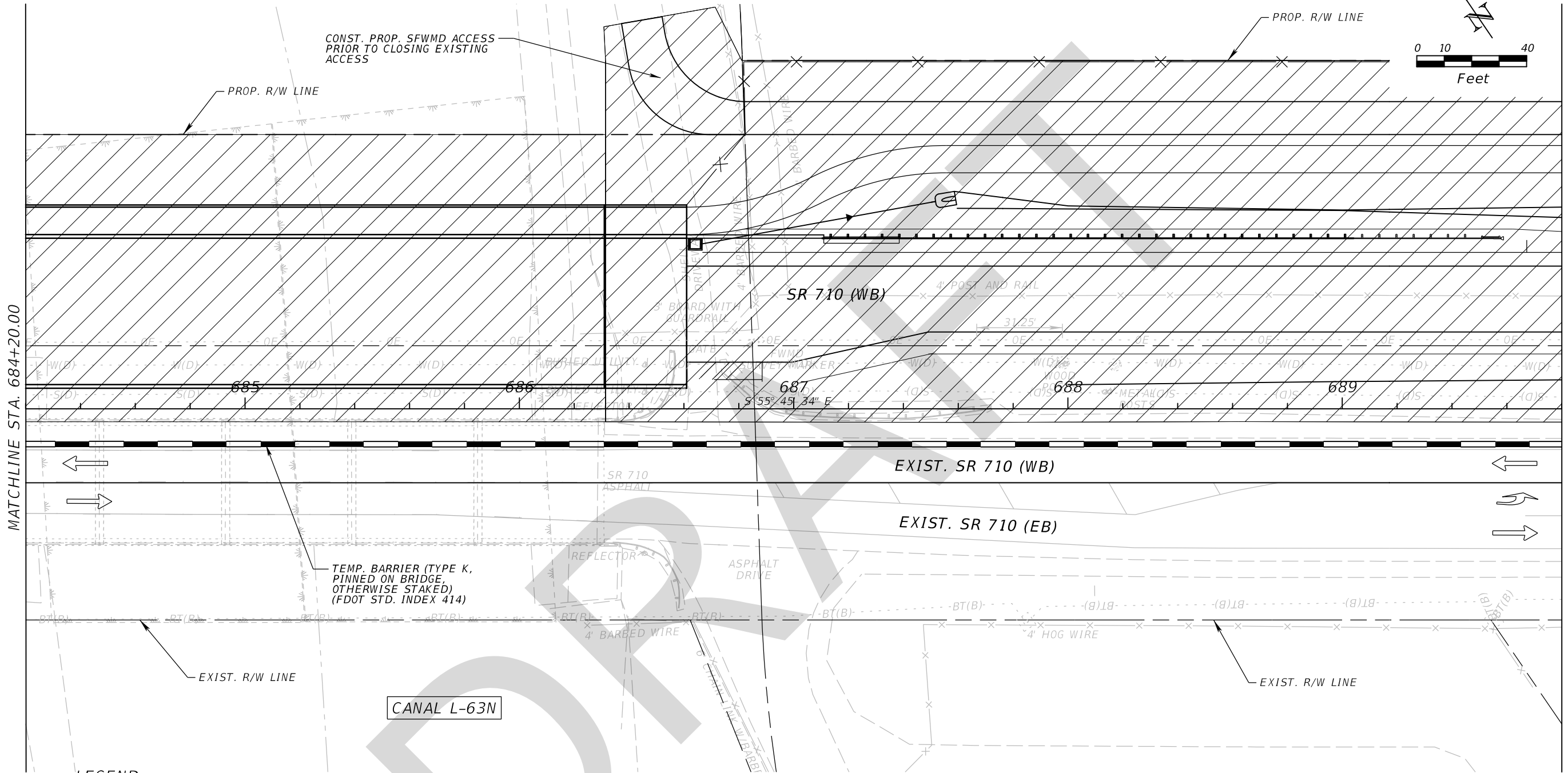
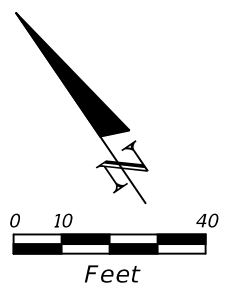


**SECTION A-A**

**PHASE 1A**

REVISIONS				WILLIAM G. SCOTT, P.E. P.E. LICENSE NUMBER 46481 WANTMAN GROUP, INC. 2910 MAGUIRE ROAD, SUITE 2008 OCOEE, FL 34761 CERTIFICATE OF AUTHORIZATION 6091	STATE OF FLORIDA DEPARTMENT OF TRANSPORTATION			<b>TEMP. TRAF. CONTROL PLAN</b>  SR 710 (8)	SHEET NO.  442
DATE	DESCRIPTION	DATE	DESCRIPTION		ROAD NO.	COUNTY	FINANCIAL PROJECT ID		
					SR 710	OKEECHOBEE	419344-3-52-01		









THE OFFICIAL RECORD OF THIS SHEET IS THE ELECTRONIC FILE DIGITALLY SIGNED AND SEALED UNDER RULE 61G15-23.004, F.A.C.



MATCHLINE STA. 684+20.00

MATCHLINE STA. 689+80.00

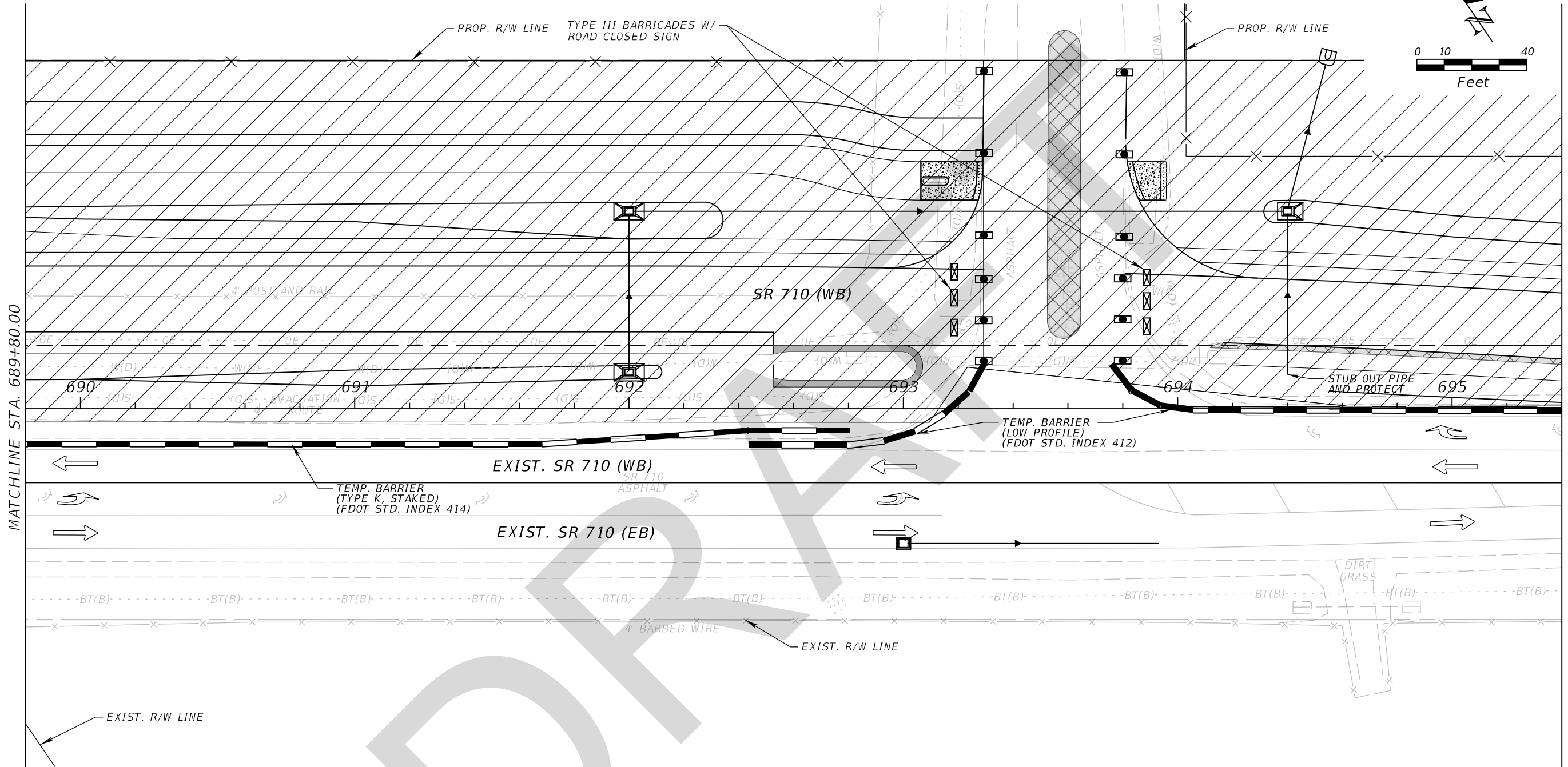
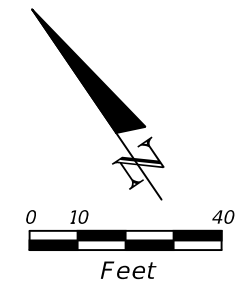
**LEGEND**

-  CHANNELIZING DEVICE (SEE INDEX No. 600)
-  LANE IDENTIFICATION AND DIRECTION OF TRAFFIC
-  EXISTING OR PREVIOUS PHASE TRAFFIC
-  WORK ZONE SIGN
-  TYPE III BARRICADE
-  TEMPORARY BARRIER
-  WORK ZONE
-  TEMPORARY PAVEMENT (HATCHED DURING CONSTRUCTED PHASE)

PHASE 1A

REVISIONS				WILLIAM G. SCOTT, P.E. P.E. LICENSE NUMBER 46481 WANTMAN GROUP, INC. 2910 MAGUIRE ROAD, SUITE 2008 OCOEE, FL 34761 CERTIFICATE OF AUTHORIZATION 6091	STATE OF FLORIDA DEPARTMENT OF TRANSPORTATION			<b>TEMP. TRAF. CONTROL PLAN</b>  SR 710 (9)	SHEET NO.
DATE	DESCRIPTION	DATE	DESCRIPTION		ROAD NO.	COUNTY	FINANCIAL PROJECT ID		443
					SR 710	OKEECHOBEE	419344-3-52-01		









THE OFFICIAL RECORD OF THIS SHEET IS THE ELECTRONIC FILE DIGITALLY SIGNED AND SEALED UNDER RULE 61G15-23.004, F.A.C.



MATCHLINE STA. 689+80.00

MATCHLINE STA. 695+40.00


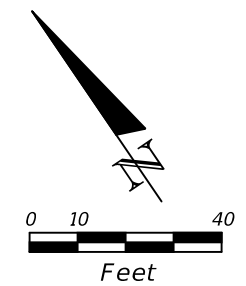
**LEGEND**

-  CHANNELIZING DEVICE (SEE INDEX No. 600)
-  LANE IDENTIFICATION AND DIRECTION OF TRAFFIC
-  EXISTING OR PREVIOUS PHASE TRAFFIC
-  WORK ZONE SIGN
-  TYPE III BARRICADE
-  TEMPORARY BARRIER
-  WORK ZONE
-  TEMPORARY PAVEMENT (HATCHED DURING CONSTRUCTED PHASE)









PHASE 1A

REVISIONS				WILLIAM G. SCOTT, P.E. P.E. LICENSE NUMBER 46481 WANTMAN GROUP, INC. 2910 MAGUIRE ROAD, SUITE 2008 OCOEE, FL 34761 CERTIFICATE OF AUTHORIZATION 6091	STATE OF FLORIDA DEPARTMENT OF TRANSPORTATION			<b>TEMP. TRAF. CONTROL PLAN</b> <b>SR 710 (10)</b>	SHEET NO.
DATE	DESCRIPTION	DATE	DESCRIPTION		ROAD NO.	COUNTY	FINANCIAL PROJECT ID		444
					SR 710	OKEECHOBEE	419344-3-52-01		

THE OFFICIAL RECORD OF THIS SHEET IS THE ELECTRONIC FILE DIGITALLY SIGNED AND SEALED UNDER RULE 61G15-23.004, F.A.C.



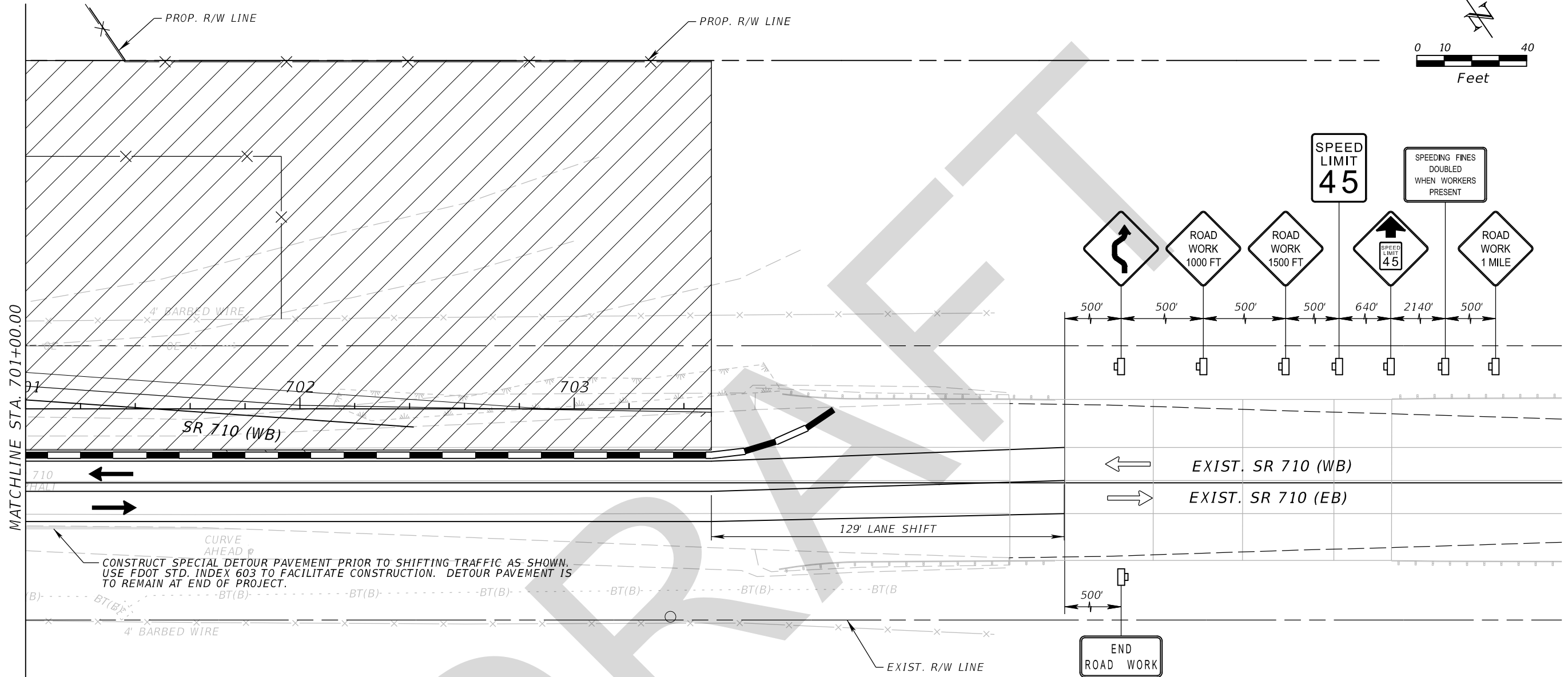
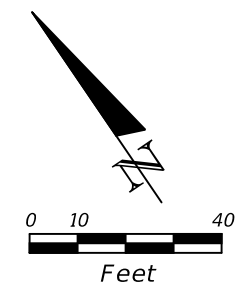
**LEGEND**

-  CHANNELIZING DEVICE (SEE INDEX No. 600)
-  LANE IDENTIFICATION AND DIRECTION OF TRAFFIC
-  EXISTING OR PREVIOUS PHASE TRAFFIC
-  WORK ZONE SIGN
-  TYPE III BARRICADE
-  TEMPORARY BARRIER
-  WORK ZONE
-  TEMPORARY PAVEMENT (HATCHED DURING CONSTRUCTED PHASE)







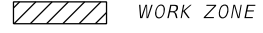

PHASE 1A

REVISIONS				WILLIAM G. SCOTT, P.E. P.E. LICENSE NUMBER 46481 WANTMAN GROUP, INC. 2910 MAGUIRE ROAD, SUITE 2008 OCOEE, FL 34761 CERTIFICATE OF AUTHORIZATION 6091	STATE OF FLORIDA DEPARTMENT OF TRANSPORTATION			<b>TEMP. TRAF. CONTROL PLAN</b>  SR 710 (11)	SHEET NO.
DATE	DESCRIPTION	DATE	DESCRIPTION		ROAD NO.	COUNTY	FINANCIAL PROJECT ID		445
					SR 710	OKEECHOBEE	419344-3-52-01		

THE OFFICIAL RECORD OF THIS SHEET IS THE ELECTRONIC FILE DIGITALLY SIGNED AND SEALED UNDER RULE 61G15-23.004, F.A.C.



**LEGEND**

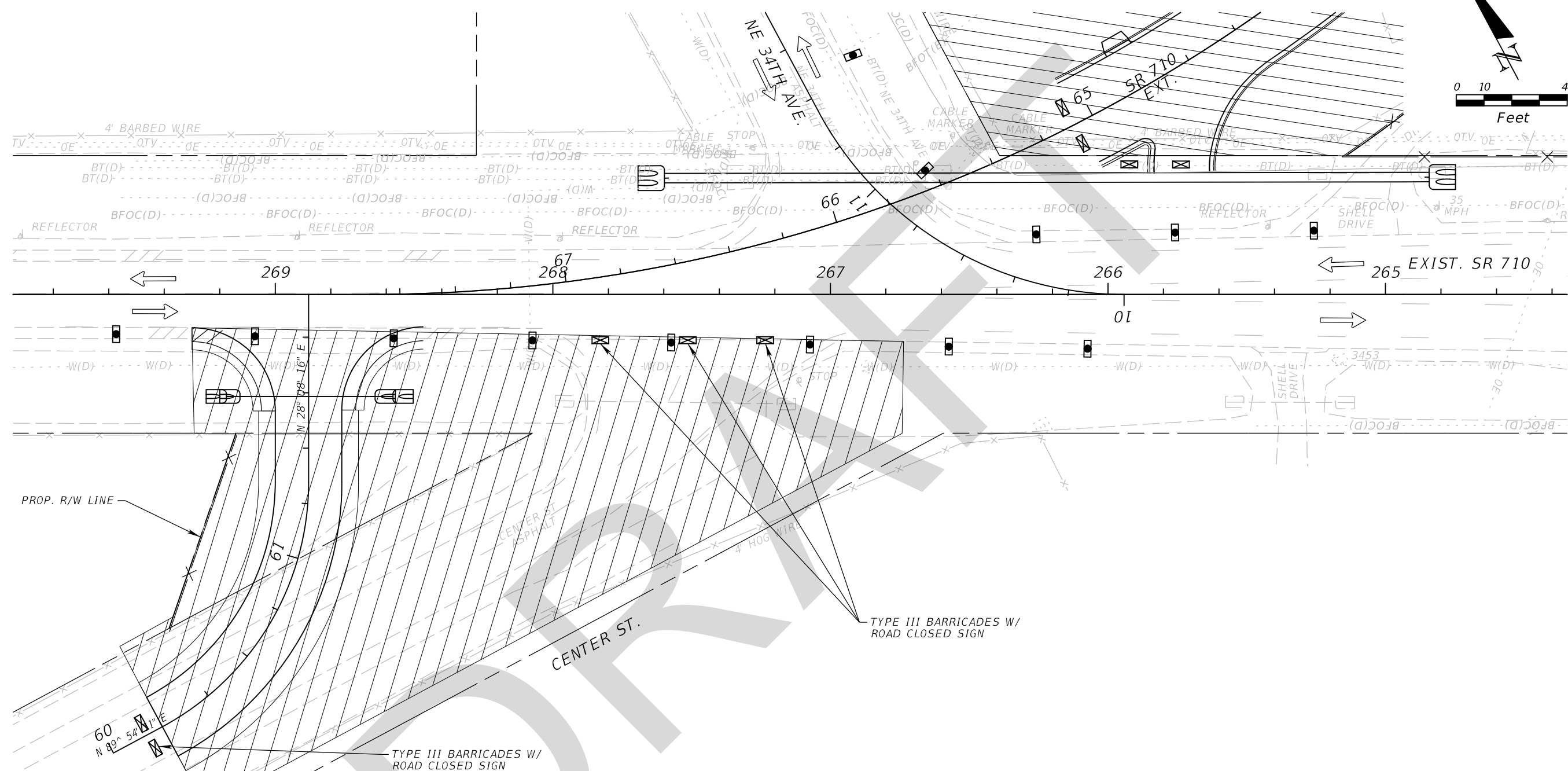
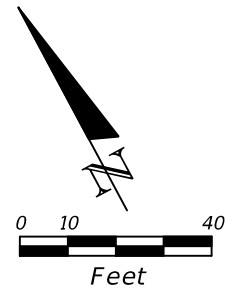
-  CHANNELIZING DEVICE (SEE INDEX No. 600)
-  LANE IDENTIFICATION AND DIRECTION OF TRAFFIC
-  EXISTING OR PREVIOUS PHASE TRAFFIC
-  WORK ZONE SIGN
-  TYPE III BARRICADE
-  TEMPORARY BARRIER
-  WORK ZONE
-  TEMPORARY PAVEMENT (HATCHED DURING CONSTRUCTED PHASE)

PHASE 1A









REVISIONS				WILLIAM G. SCOTT, P.E. P.E. LICENSE NUMBER 46481 WANTMAN GROUP, INC. 2910 MAGUIRE ROAD, SUITE 2008 OCOEE, FL 34761 CERTIFICATE OF AUTHORIZATION 6091	STATE OF FLORIDA DEPARTMENT OF TRANSPORTATION			<b>TEMP. TRAF. CONTROL PLAN</b> SR 710 (12)	SHEET NO.
DATE	DESCRIPTION	DATE	DESCRIPTION		ROAD NO.	COUNTY	FINANCIAL PROJECT ID		446
					SR 710	OKEECHOBEE	419344-3-52-01		

THE OFFICIAL RECORD OF THIS SHEET IS THE ELECTRONIC FILE DIGITALLY SIGNED AND SEALED UNDER RULE 61G15-23.004, F.A.C.

PHASE 1A SEE  
TTCP SHEET 42



**LEGEND**

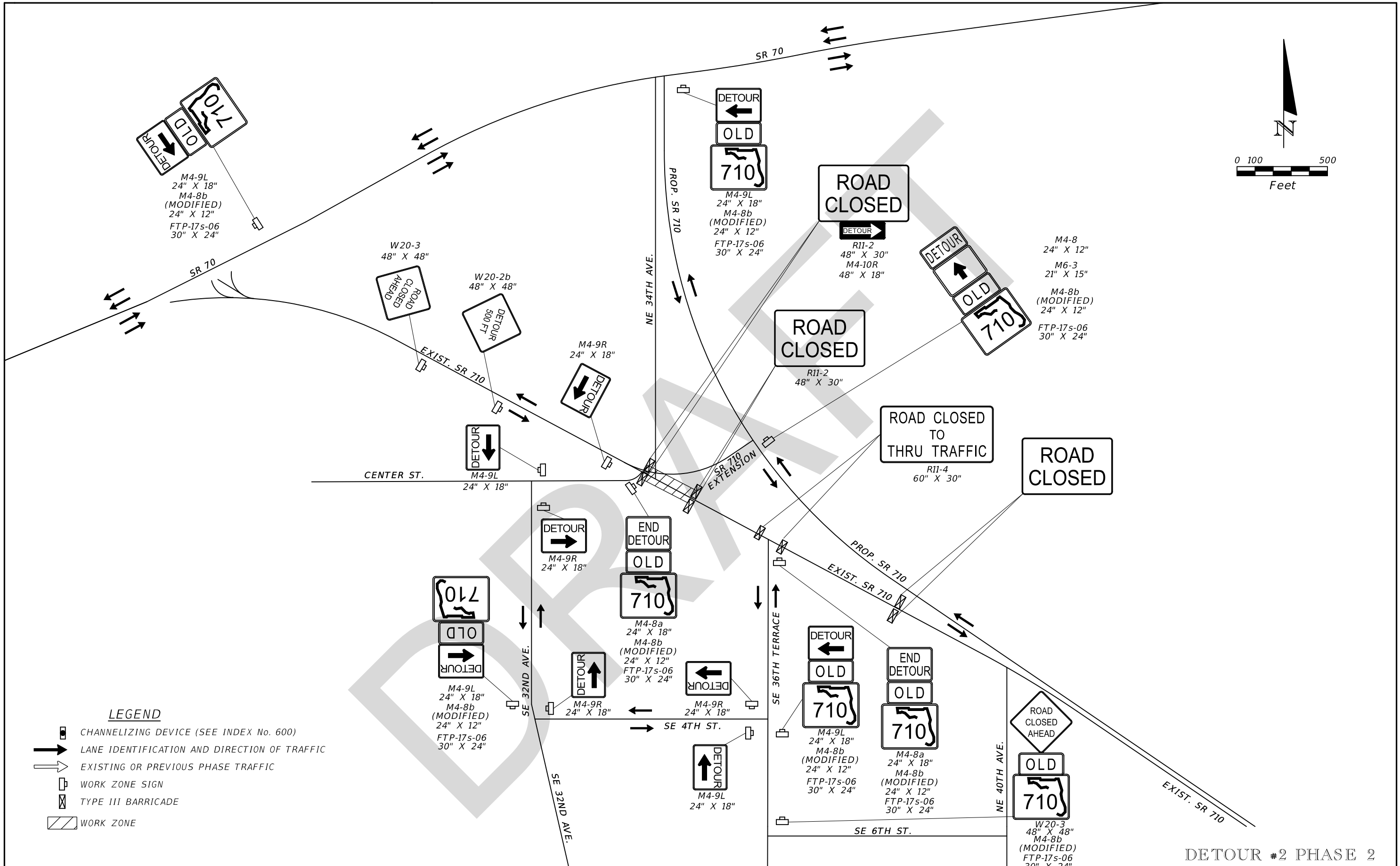
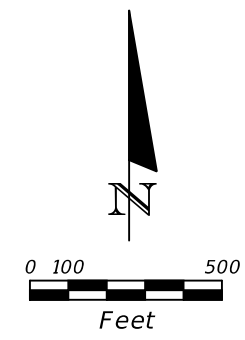
-  CHANNELIZING DEVICE (SEE INDEX No. 600)
-  LANE IDENTIFICATION AND DIRECTION OF TRAFFIC
-  EXISTING OR PREVIOUS PHASE TRAFFIC
-  WORK ZONE SIGN
-  TYPE III BARRICADE
-  TEMPORARY BARRIER
-  WORK ZONE
-  TEMPORARY PAVEMENT (HATCHED DURING CONSTRUCTED PHASE)

PHASE 1A

REVISIONS				WILLIAM G. SCOTT, P.E. P.E. LICENSE NUMBER 46481 WANTMAN GROUP, INC. 2910 MAGUIRE ROAD, SUITE 2008 OCOEE, FL 34761 CERTIFICATE OF AUTHORIZATION 6091	STATE OF FLORIDA DEPARTMENT OF TRANSPORTATION			<b>TEMP. TRAF. CONTROL PLAN</b> <b>EXIST. SR 710</b>	SHEET NO.
DATE	DESCRIPTION	DATE	DESCRIPTION		ROAD NO.	COUNTY	FINANCIAL PROJECT ID		447
					SR 710	OKEECHOBEE	419344-3-52-01		

THE OFFICIAL RECORD OF THIS SHEET IS THE ELECTRONIC FILE DIGITALLY SIGNED AND SEALED UNDER RULE 61G15-23.004, F.A.C.





**LEGEND**

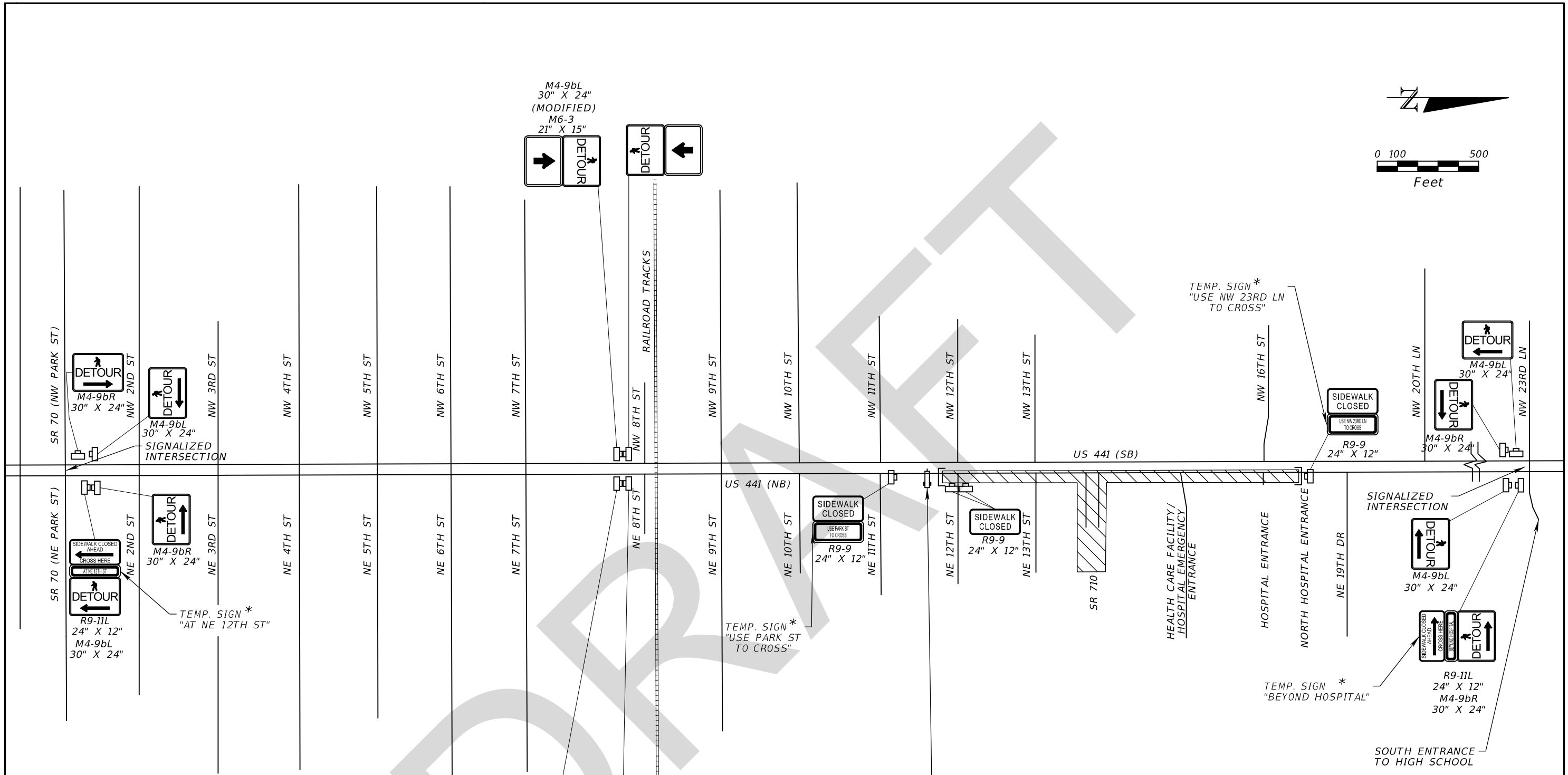
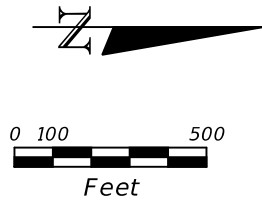
- CHANNELIZING DEVICE (SEE INDEX No. 600)
- LANE IDENTIFICATION AND DIRECTION OF TRAFFIC
- EXISTING OR PREVIOUS PHASE TRAFFIC
- WORK ZONE SIGN
- TYPE III BARRICADE
- WORK ZONE

DETOUR #2 PHASE 2

REVISIONS				WILLIAM G. SCOTT, P.E. P.E. LICENSE NUMBER 46481 WANTMAN GROUP, INC. 2910 MAGUIRE ROAD, SUITE 2008 OCOOE, FL 34761 CERTIFICATE OF AUTHORIZATION 6091	STATE OF FLORIDA DEPARTMENT OF TRANSPORTATION			TEMP. TRAFFIC CONTROL PLAN EXIST. SR 710 DETOUR	SHEET NO.  449
DATE	DESCRIPTION	DATE	DESCRIPTION		ROAD NO.	COUNTY	FINANCIAL PROJECT ID		
					SR 710	OKEECHOBEE	419344-3-52-01		

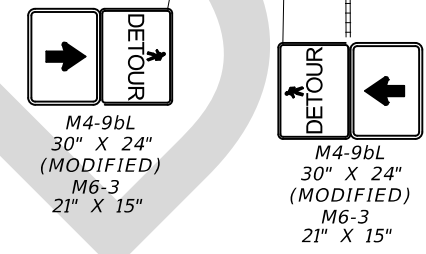
THE OFFICIAL RECORD OF THIS SHEET IS THE ELECTRONIC FILE DIGITALLY SIGNED AND SEALED UNDER RULE 61G15-23.004, F.A.C.



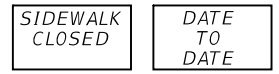


**LEGEND**

- CHANNELIZING DEVICE (SEE INDEX No. 600)
- LANE IDENTIFICATION AND DIRECTION OF TRAFFIC
- EXISTING OR PREVIOUS PHASE TRAFFIC
- WORK ZONE SIGN
- TYPE III BARRICADE
- PEDESTRIAN LONGITUDINAL CHANNELIZING DEVICE
- WORK ZONE



PORTABLE CHANGEABLE MESSAGE SIGN TO BE USED TWO WEEKS IN ADVANCE OF SIDEWALK CLOSURE.

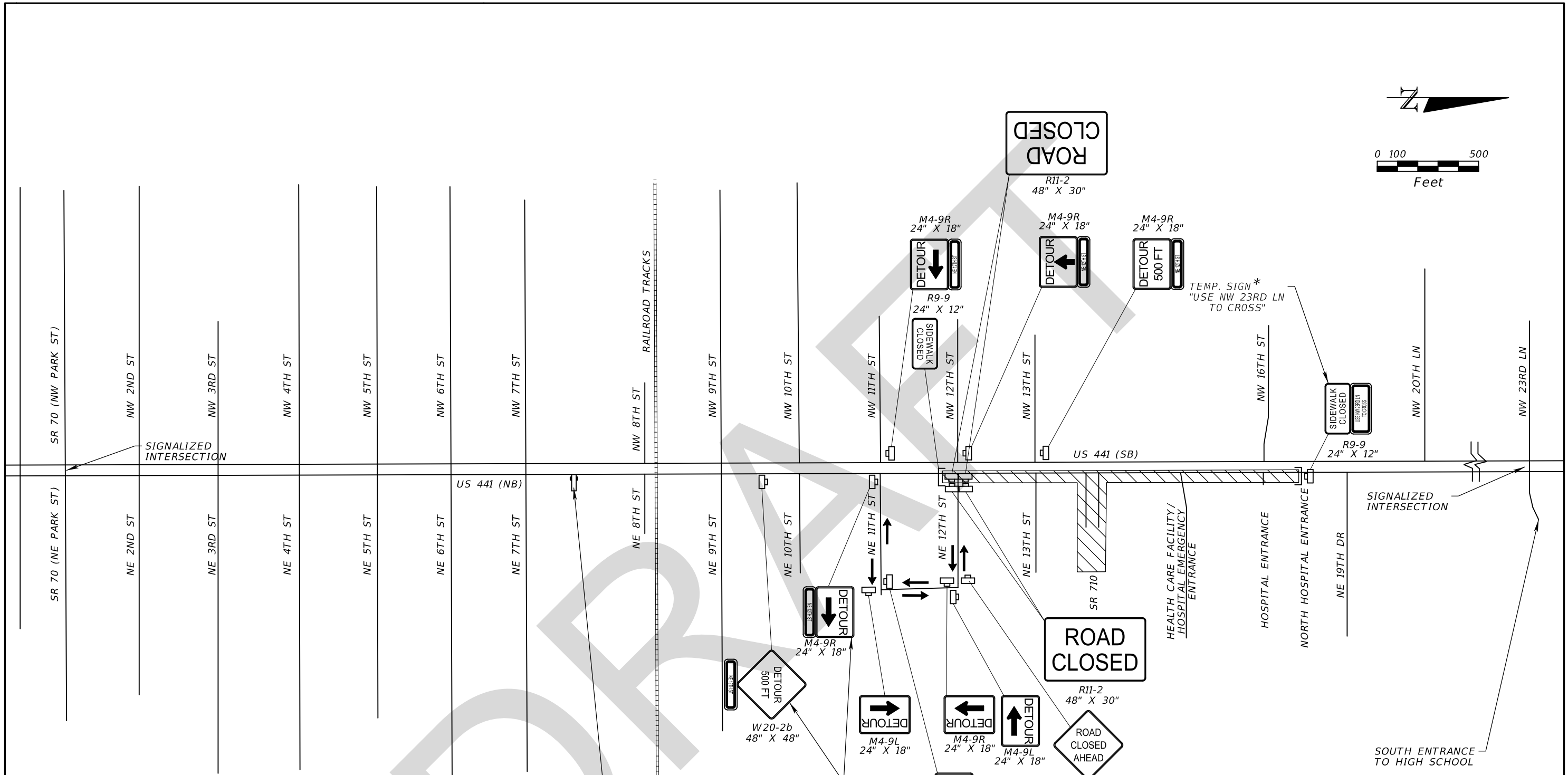
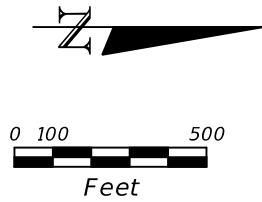


\* CONTRACTOR IS TO PROVIDE TEMPORARY SIGNS (BLACK ON WHITE) SIZED FOR PEDESTRIAN USAGE. COST FOR TEMPORARY SIGN IS TO BE INCIDENTAL TO THE COST OF THE ASSOCIATED SIGN.

**PHASE 1B**

REVISIONS				WILLIAM G. SCOTT, P.E. P.E. LICENSE NUMBER 46481 WANTMAN GROUP, INC. 2910 MAGUIRE ROAD, SUITE 2008 OCOEE, FL 34761 CERTIFICATE OF AUTHORIZATION 6091	STATE OF FLORIDA DEPARTMENT OF TRANSPORTATION			<b>TEMP. TRAF. CONTROL PLAN</b> <b>NB US 441 PED. DETOUR</b>	SHEET NO.
DATE	DESCRIPTION	DATE	DESCRIPTION		ROAD NO.	COUNTY	FINANCIAL PROJECT ID		450
						SR 710	OKEECHOBEE		419344-3-52-01

THE OFFICIAL RECORD OF THIS SHEET IS THE ELECTRONIC FILE DIGITALLY SIGNED AND SEALED UNDER RULE 61G15-23.004, F.A.C.



**LEGEND**

- CHANNELIZING DEVICE (SEE INDEX No. 600)
- LANE IDENTIFICATION AND DIRECTION OF TRAFFIC
- EXISTING OR PREVIOUS PHASE TRAFFIC
- WORK ZONE SIGN
- TYPE III BARRICADE
- PEDESTRIAN LONGITUDINAL CHANNELIZING DEVICE
- WORK ZONE

PORTABLE CHANGEABLE MESSAGE SIGN

TWO WEEKS IN ADVANCE OF CLOSURE

NE 12TH ST	DATE TO DATE
CLOSED	

DURING ROAD CLOSURE

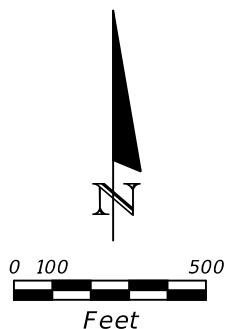
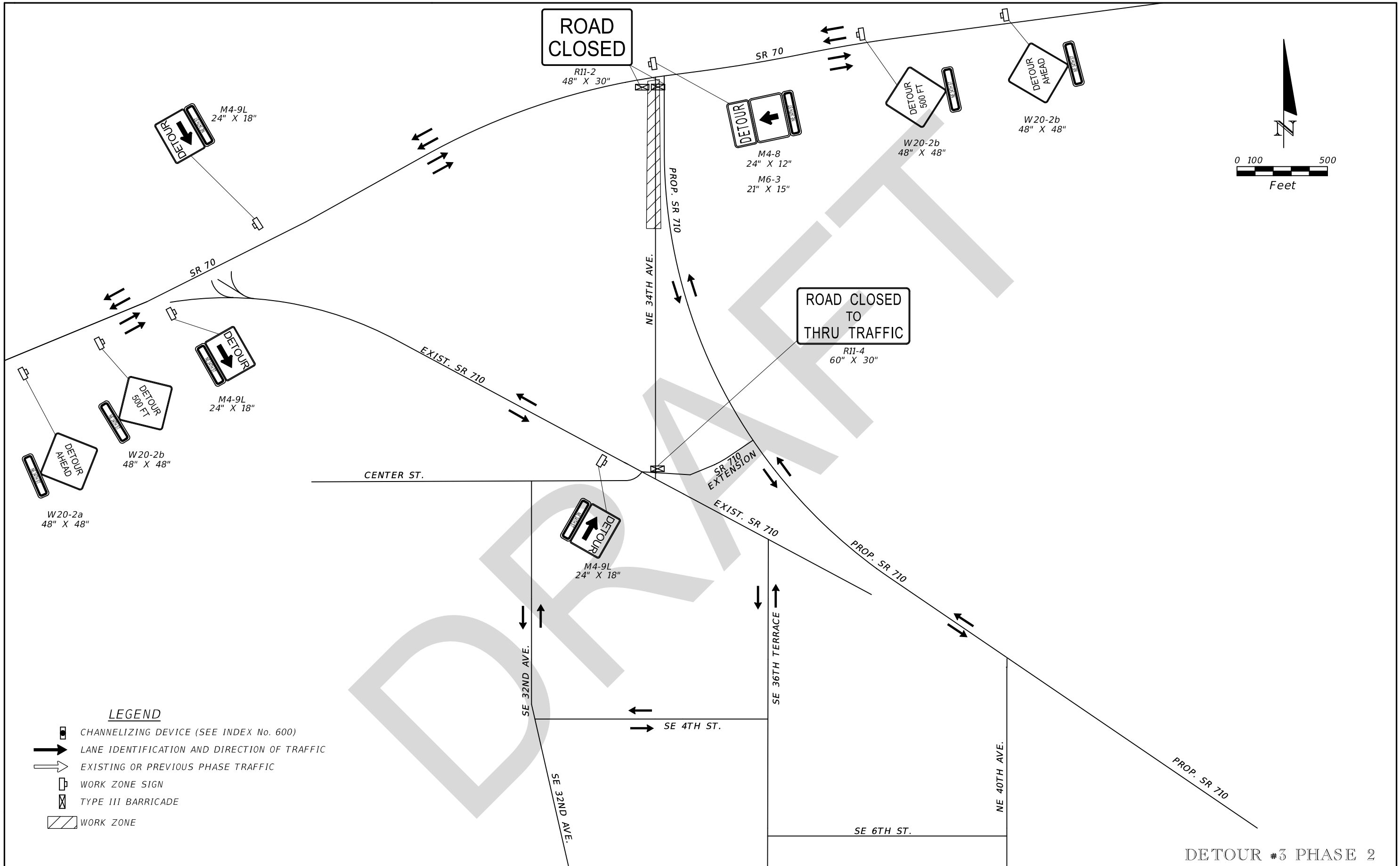
NE 12TH ST	USE NE 11TH ST
CLOSED	

\* CONTRACTOR IS TO PROVIDE TEMPORARY SIGNS (BLACK ON ORANGE) SIZED FOR VEHICULAR USAGE. COST FOR TEMPORARY SIGN IS TO BE INCIDENTAL TO THE COST OF THE ASSOCIATED SIGN.

**PHASE 1B**

REVISIONS				WILLIAM G. SCOTT, P.E. P.E. LICENSE NUMBER 46481 WANTMAN GROUP, INC. 2910 MAGUIRE ROAD, SUITE 2008 OCOOEE, FL 34761 CERTIFICATE OF AUTHORIZATION 6091	STATE OF FLORIDA DEPARTMENT OF TRANSPORTATION			TEMP. TRAF. CONTROL PLAN NE 12TH ST DETOUR	SHEET NO. 451
DATE	DESCRIPTION	DATE	DESCRIPTION		ROAD NO.	COUNTY	FINANCIAL PROJECT ID		
					SR 710	OKEECHOBEE	419344-3-52-01		

THE OFFICIAL RECORD OF THIS SHEET IS THE ELECTRONIC FILE DIGITALLY SIGNED AND SEALED UNDER RULE 61G15-23.004, F.A.C.



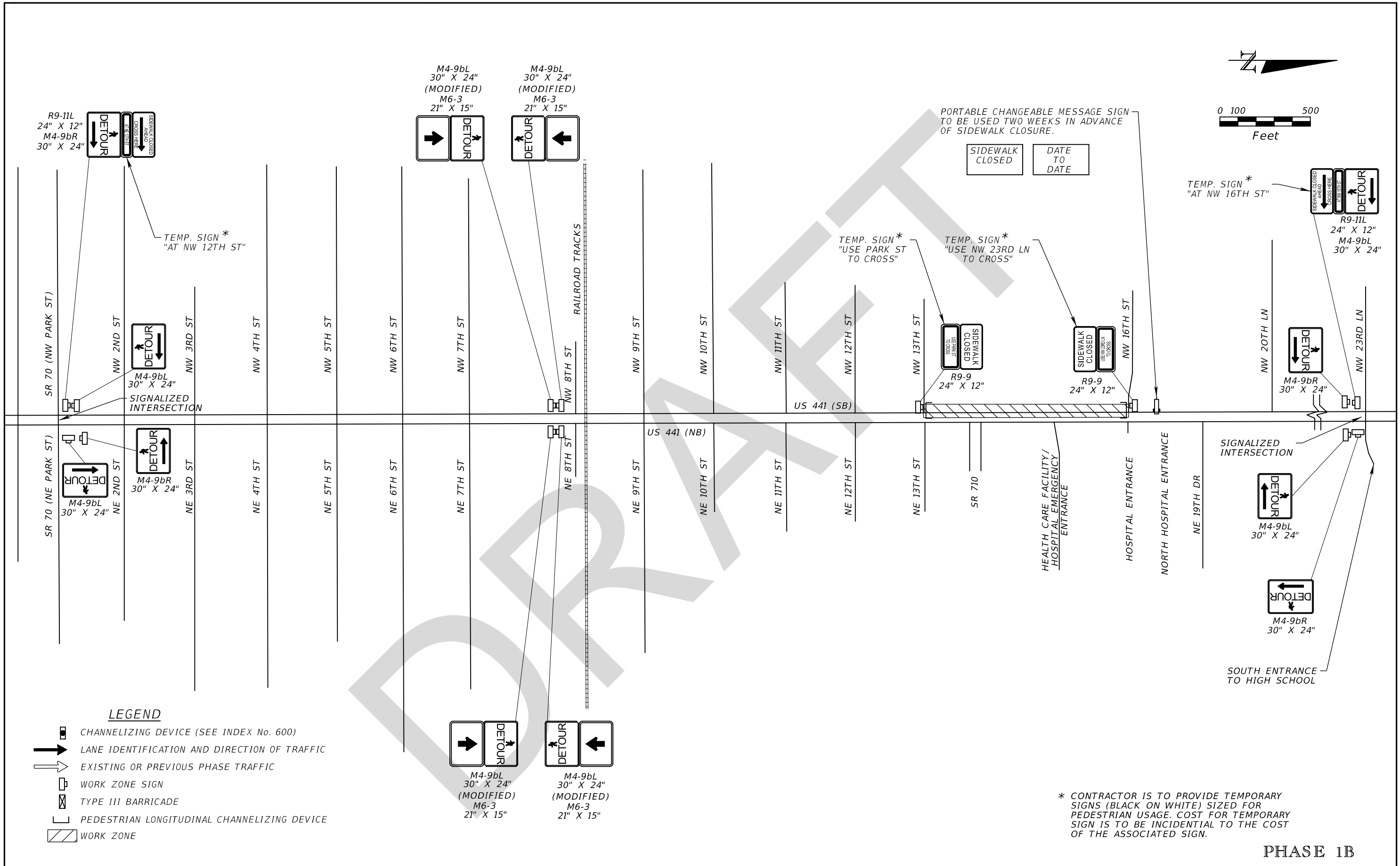
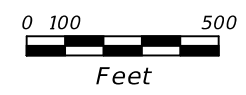
**LEGEND**

- CHANNELIZING DEVICE (SEE INDEX No. 600)
- LANE IDENTIFICATION AND DIRECTION OF TRAFFIC
- EXISTING OR PREVIOUS PHASE TRAFFIC
- WORK ZONE SIGN
- TYPE III BARRICADE
- WORK ZONE

DETOUR #3 PHASE 2

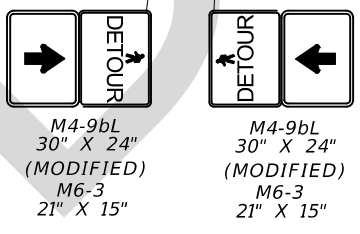
REVISIONS				WILLIAM G. SCOTT, P.E. P.E. LICENSE NUMBER 46481 WANTMAN GROUP, INC. 2910 MAGUIRE ROAD, SUITE 2008 OCOEE, FL 34761 CERTIFICATE OF AUTHORIZATION 6091	STATE OF FLORIDA DEPARTMENT OF TRANSPORTATION			<b>TEMP. TRAFFIC CONTROL PLAN</b> <b>NE 34TH ST. DETOUR</b>	SHEET NO.
DATE	DESCRIPTION	DATE	DESCRIPTION		ROAD NO.	COUNTY	FINANCIAL PROJECT ID		452
					SR 710	OKEECHOBEE	419344-3-52-01		

THE OFFICIAL RECORD OF THIS SHEET IS THE ELECTRONIC FILE DIGITALLY SIGNED AND SEALED UNDER RULE 61G15-23.004, F.A.C.



**LEGEND**

- CHANNELIZING DEVICE (SEE INDEX No. 600)
- LANE IDENTIFICATION AND DIRECTION OF TRAFFIC
- EXISTING OR PREVIOUS PHASE TRAFFIC
- WORK ZONE SIGN
- TYPE III BARRICADE
- PEDESTRIAN LONGITUDINAL CHANNELIZING DEVICE
- WORK ZONE

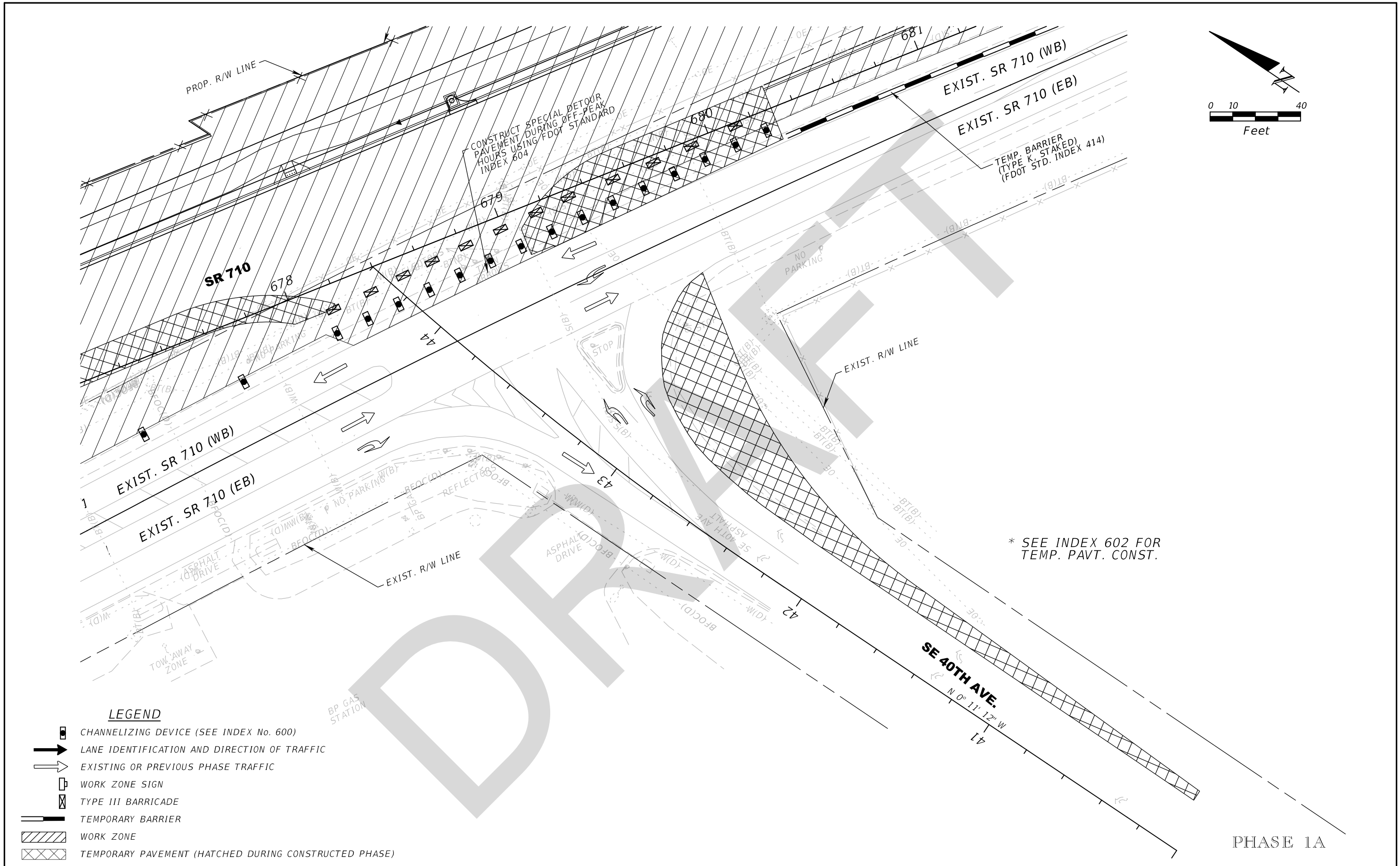
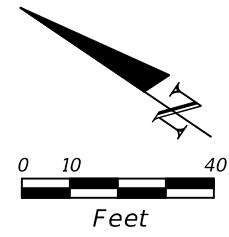


\* CONTRACTOR IS TO PROVIDE TEMPORARY SIGNS (BLACK ON WHITE) SIZED FOR PEDESTRIAN USAGE. COST FOR TEMPORARY SIGN IS TO BE INCIDENTAL TO THE COST OF THE ASSOCIATED SIGN.

**PHASE 1B**

REVISIONS				WILLIAM G. SCOTT, P.E. P.E. LICENSE NUMBER 46481 WANTMAN GROUP, INC. 2910 MAGUIRE ROAD, SUITE 2008 OCOOEE, FL 34761 CERTIFICATE OF AUTHORIZATION 6091	STATE OF FLORIDA DEPARTMENT OF TRANSPORTATION			TEMP. TRAF. CONTROL PLAN SB US 441 PED. DETOUR	SHEET NO. 453
DATE	DESCRIPTION	DATE	DESCRIPTION		ROAD NO.	COUNTY	FINANCIAL PROJECT ID		
					SR 710	OKEECHOBEE	419344-3-52-01		









THE OFFICIAL RECORD OF THIS SHEET IS THE ELECTRONIC FILE DIGITALLY SIGNED AND SEALED UNDER RULE 61G15-23.004, F.A.C.



\* SEE INDEX 602 FOR TEMP. PAVT. CONST.

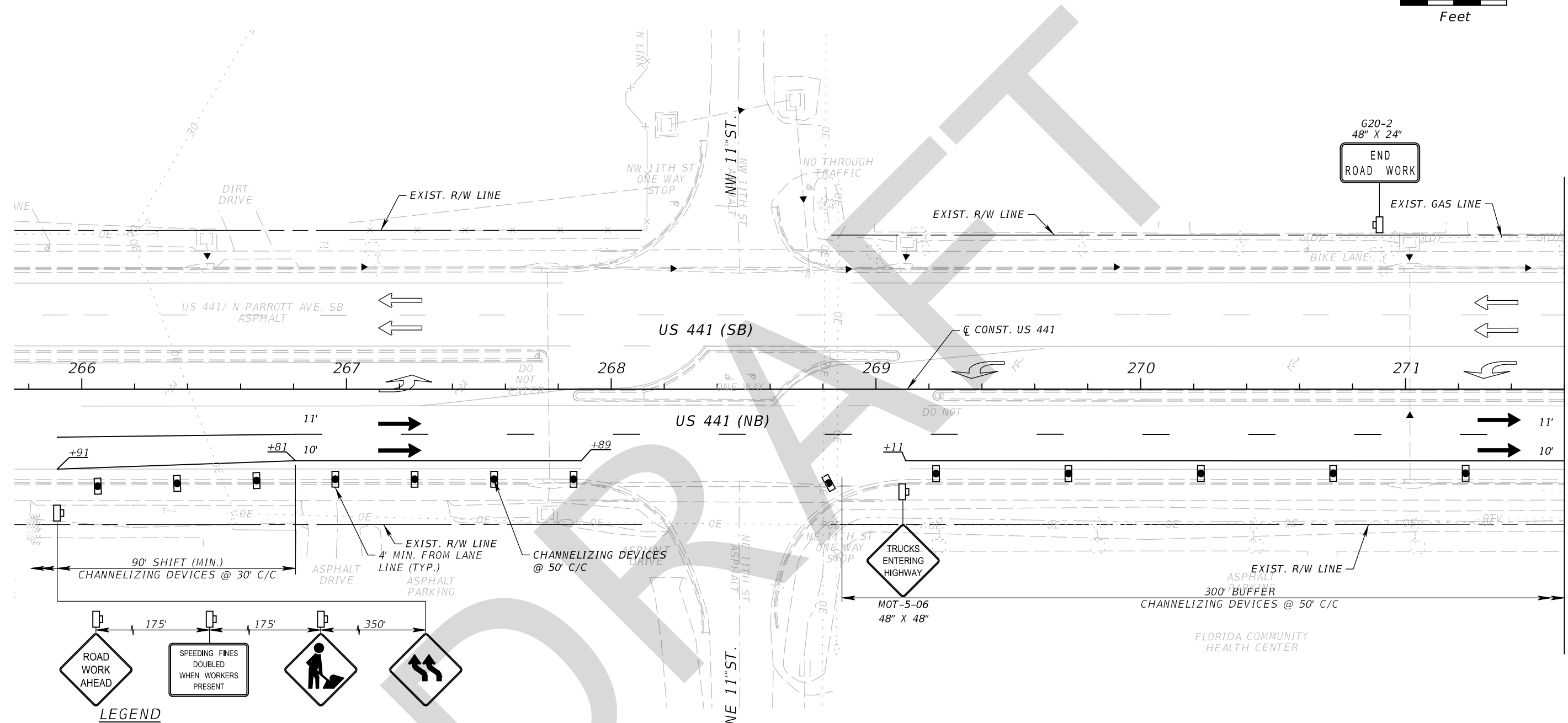
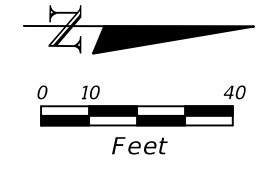
PHASE 1A

**LEGEND**

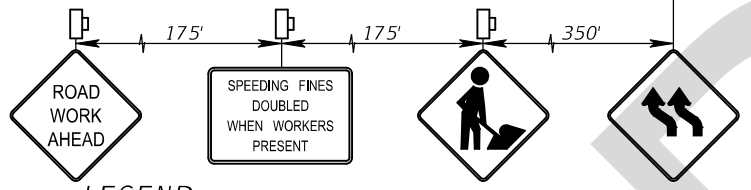
-  CHANNELIZING DEVICE (SEE INDEX No. 600)
-  LANE IDENTIFICATION AND DIRECTION OF TRAFFIC
-  EXISTING OR PREVIOUS PHASE TRAFFIC
-  WORK ZONE SIGN
-  TYPE III BARRICADE
-  TEMPORARY BARRIER
-  WORK ZONE
-  TEMPORARY PAVEMENT (HATCHED DURING CONSTRUCTED PHASE)

REVISIONS				WILLIAM G. SCOTT, P.E. P.E. LICENSE NUMBER 46481 WANTMAN GROUP, INC. 2910 MAGUIRE ROAD, SUITE 2008 OCOEE, FL 34761 CERTIFICATE OF AUTHORIZATION 6091	STATE OF FLORIDA DEPARTMENT OF TRANSPORTATION			<b>TEMP. TRAF. CONTROL PLAN</b> <b>SE 40TH AVE (1)</b>	SHEET NO.
DATE	DESCRIPTION	DATE	DESCRIPTION		ROAD NO.	COUNTY	FINANCIAL PROJECT ID		454
						SR 710	OKEECHOBEE		419344-3-52-01

THE OFFICIAL RECORD OF THIS SHEET IS THE ELECTRONIC FILE DIGITALLY SIGNED AND SEALED UNDER RULE 61G15-23.004, F.A.C.



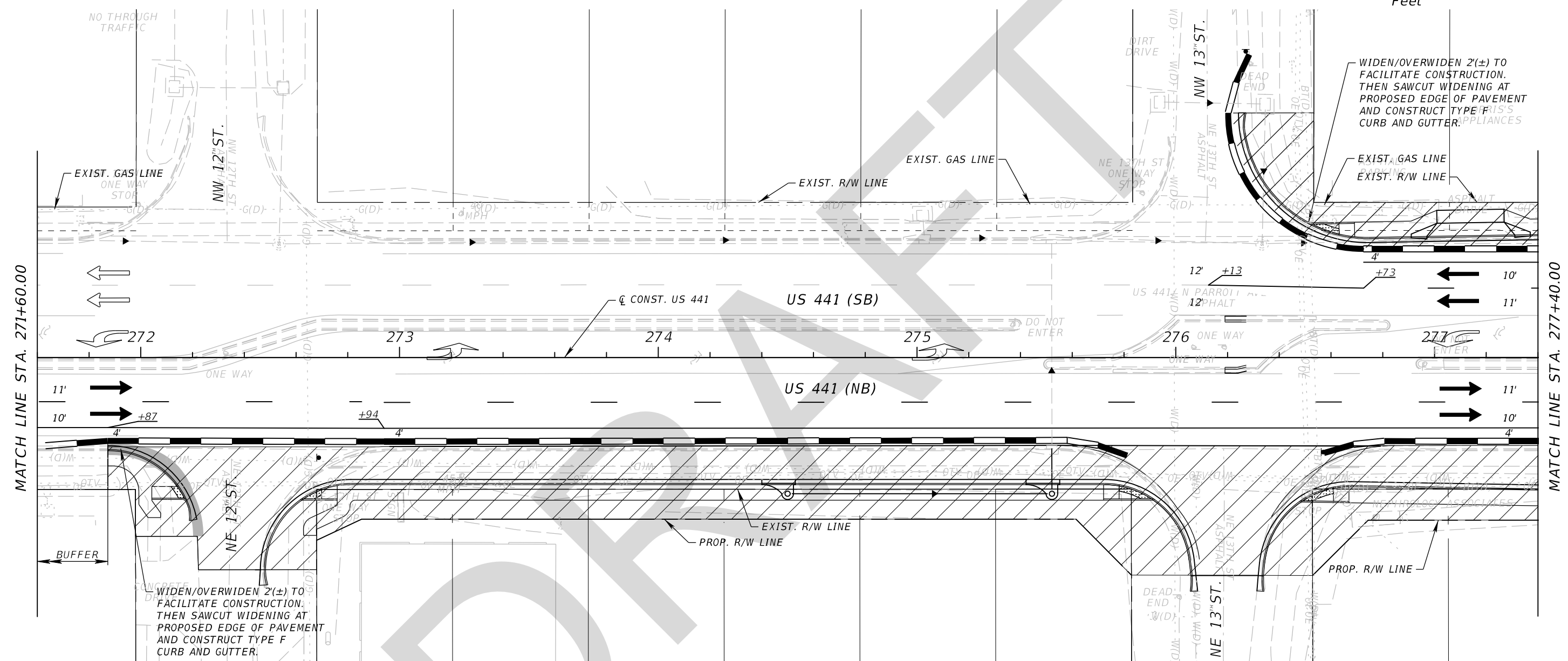
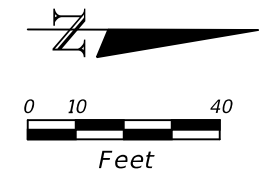
MATCH LINE STA. 271+60.00



**PHASE 1B**

REVISIONS				WILLIAM G. SCOTT, P.E. P.E. LICENSE NUMBER 46481 WANTMAN GROUP, INC. 2910 MAGUIRE ROAD, SUITE 2008 OCOOE, FL 34761 CERTIFICATE OF AUTHORIZATION 6091	STATE OF FLORIDA DEPARTMENT OF TRANSPORTATION			TEMP. TRAF. CONTROL PLAN US 441 (1)	SHEET NO. 455
DATE	DESCRIPTION	DATE	DESCRIPTION		ROAD NO.	COUNTY	FINANCIAL PROJECT ID		
					SR 710	OKEECHOBEE	419344-3-52-01		

THE OFFICIAL RECORD OF THIS SHEET IS THE ELECTRONIC FILE DIGITALLY SIGNED AND SEALED UNDER RULE 61G15-23.004, F.A.C.



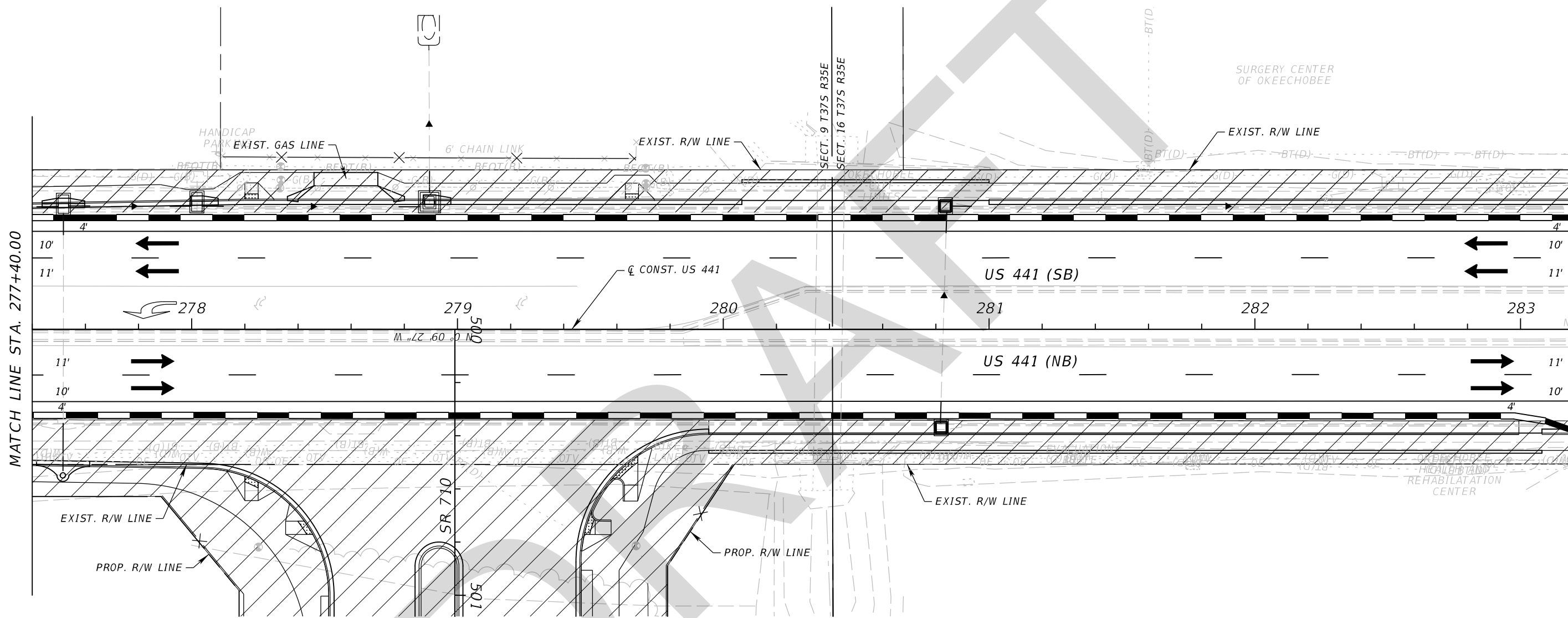
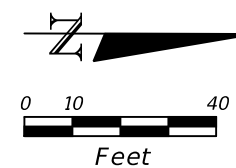
**LEGEND**

- CHANNELIZING DEVICE (SEE INDEX No. 600)
- LANE IDENTIFICATION AND DIRECTION OF TRAFFIC
- EXISTING OR PREVIOUS PHASE TRAFFIC
- WORK ZONE SIGN
- TYPE III BARRICADE
- TEMPORARY BARRIER
- WORK ZONE
- TEMPORARY PAVEMENT (HATCHED DURING CONSTRUCTED PHASE)









**PHASE 1B**

REVISIONS				WILLIAM G. SCOTT, P.E. P.E. LICENSE NUMBER 46481 WANTMAN GROUP, INC. 2910 MAGUIRE ROAD, SUITE 2008 OCOOEE, FL 34761 CERTIFICATE OF AUTHORIZATION 6091	STATE OF FLORIDA DEPARTMENT OF TRANSPORTATION			<b>TEMP. TRAF. CONTROL PLAN</b> <b>US 441 (2)</b>	SHEET NO.  <b>456</b>
DATE	DESCRIPTION	DATE	DESCRIPTION		ROAD NO.	COUNTY	FINANCIAL PROJECT ID		
					SR 710	OKEECHOBEE	419344-3-52-01		

THE OFFICIAL RECORD OF THIS SHEET IS THE ELECTRONIC FILE DIGITALLY SIGNED AND SEALED UNDER RULE 61G15-23.004, F.A.C.



**LEGEND**

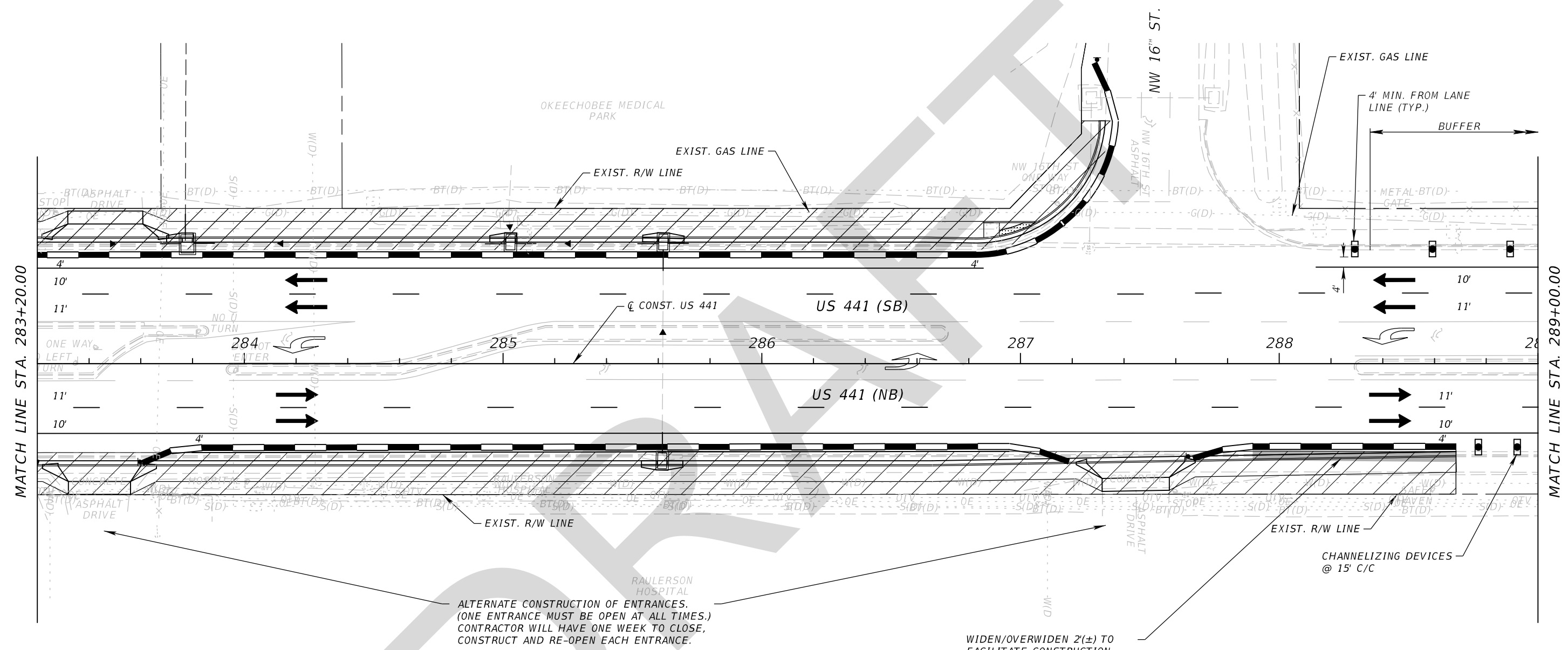
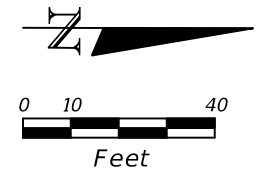
-  CHANNELIZING DEVICE (SEE INDEX No. 600)
-  LANE IDENTIFICATION AND DIRECTION OF TRAFFIC
-  EXISTING OR PREVIOUS PHASE TRAFFIC
-  WORK ZONE SIGN
-  TYPE III BARRICADE
-  TEMPORARY BARRIER
-  WORK ZONE
-  TEMPORARY PAVEMENT (HATCHED DURING CONSTRUCTED PHASE)

**PHASE 1B**

REVISIONS				WILLIAM G. SCOTT, P.E. P.E. LICENSE NUMBER 46481 WANTMAN GROUP, INC. 2910 MAGUIRE ROAD, SUITE 2008 OCOEE, FL 34761 CERTIFICATE OF AUTHORIZATION 6091	STATE OF FLORIDA DEPARTMENT OF TRANSPORTATION			<b>TEMP. TRAF. CONTROL PLAN</b>  US 441 (3)	SHEET NO.
DATE	DESCRIPTION	DATE	DESCRIPTION		ROAD NO.	COUNTY	FINANCIAL PROJECT ID		457
					SR 710	OKEECHOBEE	419344-3-52-01		

THE OFFICIAL RECORD OF THIS SHEET IS THE ELECTRONIC FILE DIGITALLY SIGNED AND SEALED UNDER RULE 61G15-23.004, F.A.C.





**LEGEND**

- CHANNELIZING DEVICE (SEE INDEX No. 600)
- LANE IDENTIFICATION AND DIRECTION OF TRAFFIC
- EXISTING OR PREVIOUS PHASE TRAFFIC
- WORK ZONE SIGN
- TYPE III BARRICADE
- TEMPORARY BARRIER
- WORK ZONE
- TEMPORARY PAVEMENT (HATCHED DURING CONSTRUCTED PHASE)

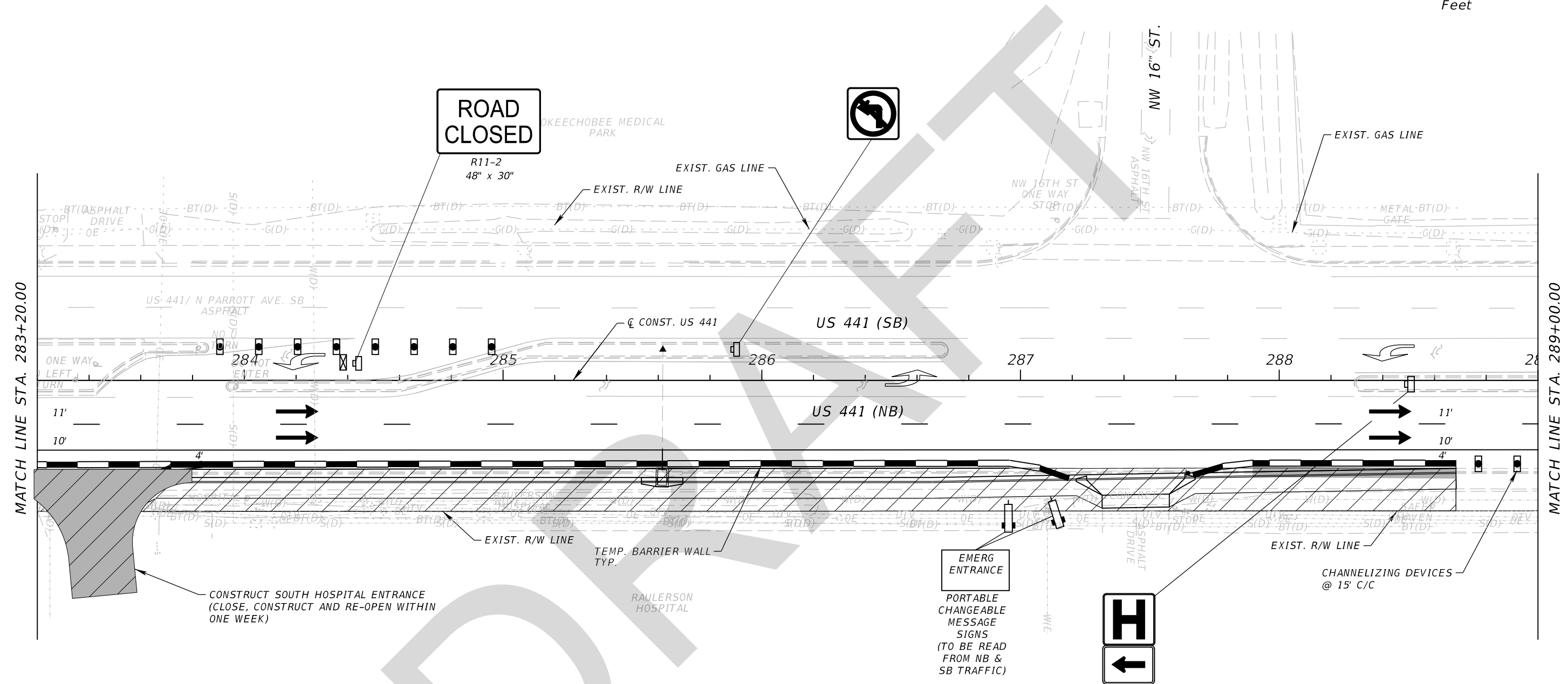
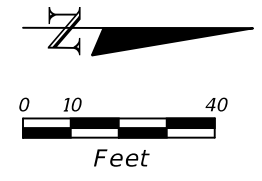
ALTERNATE CONSTRUCTION OF ENTRANCES.  
(ONE ENTRANCE MUST BE OPEN AT ALL TIMES.)  
CONTRACTOR WILL HAVE ONE WEEK TO CLOSE,  
CONSTRUCT AND RE-OPEN EACH ENTRANCE.

WIDEN/OVERWIDEN 2'(±) TO  
FACILITATE CONSTRUCTION.  
THEN SAWCUT WIDENING AT  
PROPOSED EDGE OF PAVEMENT  
AND CONSTRUCT TYPE F  
CURB AND GUTTER.

**PHASE 1B**

REVISIONS				WILLIAM G. SCOTT, P.E. P.E. LICENSE NUMBER 46481 WANTMAN GROUP, INC. 2910 MAGUIRE ROAD, SUITE 2008 OCOOEE, FL 34761 CERTIFICATE OF AUTHORIZATION 6091	STATE OF FLORIDA DEPARTMENT OF TRANSPORTATION			TEMP. TRAF. CONTROL PLAN <b>US 441 (4)</b>	SHEET NO. <b>458</b>
DATE	DESCRIPTION	DATE	DESCRIPTION		ROAD NO.	COUNTY	FINANCIAL PROJECT ID		
					SR 710	OKEECHOBEE	419344-3-52-01		

THE OFFICIAL RECORD OF THIS SHEET IS THE ELECTRONIC FILE DIGITALLY SIGNED AND SEALED UNDER RULE 61G15-23.004, F.A.C.



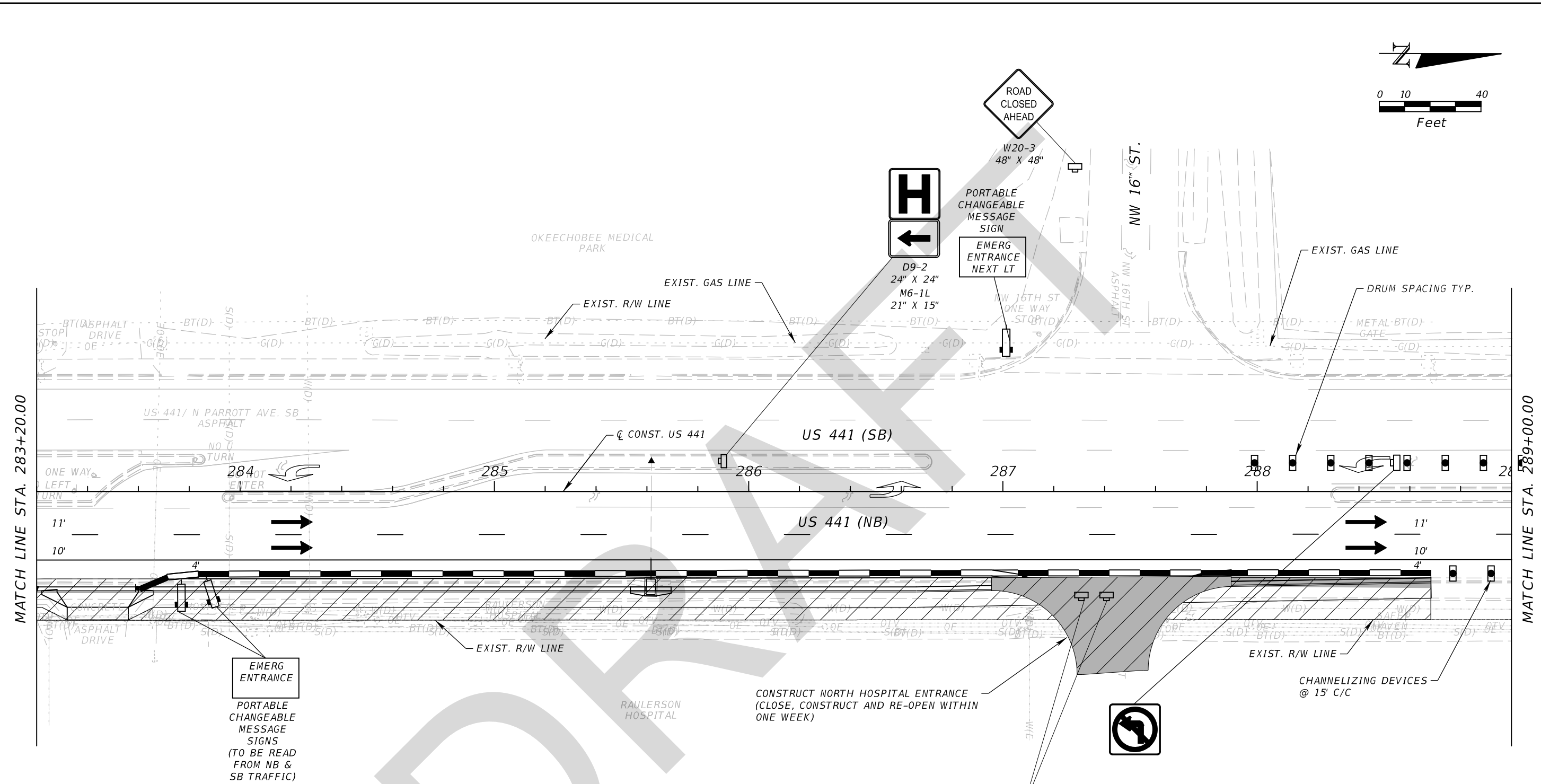
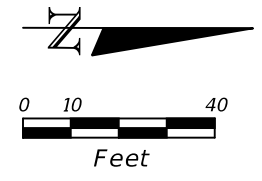
**LEGEND**

- CHANNELIZING DEVICE (SEE INDEX No. 600)
- LANE IDENTIFICATION AND DIRECTION OF TRAFFIC
- EXISTING OR PREVIOUS PHASE TRAFFIC
- WORK ZONE SIGN
- TYPE III BARRICADE
- TEMPORARY BARRIER
- WORK ZONE
- TEMPORARY PAVEMENT (HATCHED DURING CONSTRUCTED PHASE)

**PHASE 1B - SOUTH HOSPITAL ENTRANCE CLOSED**

REVISIONS				WILLIAM G. SCOTT, P.E. P.E. LICENSE NUMBER 46481 WANTMAN GROUP, INC. 2910 MAGUIRE ROAD, SUITE 2008 OCOEE, FL 34761 CERTIFICATE OF AUTHORIZATION 6091	STATE OF FLORIDA DEPARTMENT OF TRANSPORTATION			<b>TEMP. TRAF. CONTROL PLAN</b> <b>US 441 (4A)</b>	SHEET NO.  <b>459</b>
DATE	DESCRIPTION	DATE	DESCRIPTION		ROAD NO.	COUNTY	FINANCIAL PROJECT ID		
					SR 710	OKEECHOBEE	419344-3-52-01		

THE OFFICIAL RECORD OF THIS SHEET IS THE ELECTRONIC FILE DIGITALLY SIGNED AND SEALED UNDER RULE 61G15-23.004, F.A.C.



EMERG ENTRANCE  
PORTABLE CHANGEABLE MESSAGE SIGNS  
(TO BE READ FROM NB & SB TRAFFIC)

CONSTRUCT NORTH HOSPITAL ENTRANCE  
(CLOSE, CONSTRUCT AND RE-OPEN WITHIN ONE WEEK)

ROAD CLOSED  
R11-2  
48" x 30"

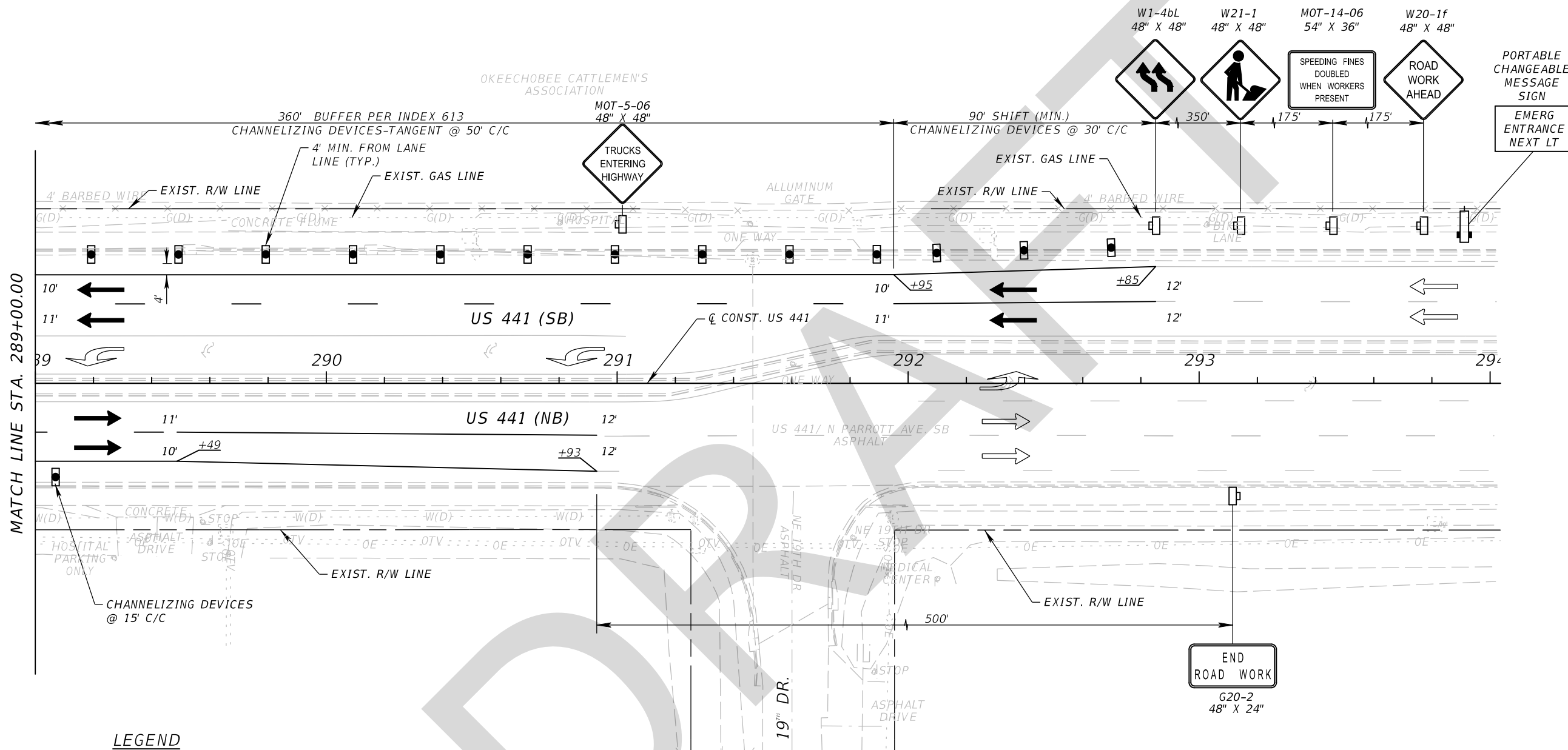
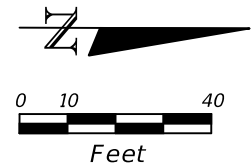
**LEGEND**

- CHANNELIZING DEVICE (SEE INDEX No. 600)
- LANE IDENTIFICATION AND DIRECTION OF TRAFFIC
- EXISTING OR PREVIOUS PHASE TRAFFIC
- WORK ZONE SIGN
- TYPE III BARRICADE
- TEMPORARY BARRIER
- WORK ZONE
- TEMPORARY PAVEMENT (HATCHED DURING CONSTRUCTED PHASE)

**PHASE 1B - NORTH HOSPITAL ENTRANCE CLOSED**

REVISIONS				WILLIAM G. SCOTT, P.E. P.E. LICENSE NUMBER 46481 WANTMAN GROUP, INC. 2910 MAGUIRE ROAD, SUITE 2008 OCOOEE, FL 34761 CERTIFICATE OF AUTHORIZATION 6091	STATE OF FLORIDA DEPARTMENT OF TRANSPORTATION			TEMP. TRAF. CONTROL PLAN US 441 (4B)	SHEET NO. 460
DATE	DESCRIPTION	DATE	DESCRIPTION		ROAD NO.	COUNTY	FINANCIAL PROJECT ID		
					SR 710	OKEECHOBEE	419344-3-52-01		

THE OFFICIAL RECORD OF THIS SHEET IS THE ELECTRONIC FILE DIGITALLY SIGNED AND SEALED UNDER RULE 61G15-23.004, F.A.C.




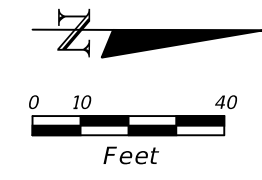
**LEGEND**

- CHANNELIZING DEVICE (SEE INDEX No. 600)
- LANE IDENTIFICATION AND DIRECTION OF TRAFFIC
- EXISTING OR PREVIOUS PHASE TRAFFIC
- WORK ZONE SIGN
- TYPE III BARRICADE
- TEMPORARY BARRIER
- WORK ZONE
- TEMPORARY PAVEMENT (HATCHED DURING CONSTRUCTED PHASE)

PHASE 1B

REVISIONS				WILLIAM G. SCOTT, P.E. P.E. LICENSE NUMBER 46481 WANTMAN GROUP, INC. 2910 MAGUIRE ROAD, SUITE 2008 OCOEE, FL 34761 CERTIFICATE OF AUTHORIZATION 6091	STATE OF FLORIDA DEPARTMENT OF TRANSPORTATION			<b>TEMP. TRAF. CONTROL PLAN</b>  US 441 (5)	SHEET NO.
DATE	DESCRIPTION	DATE	DESCRIPTION		ROAD NO.	COUNTY	FINANCIAL PROJECT ID		461
					SR 710	OKEECHOBEE	419344-3-52-01		






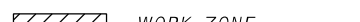


THE OFFICIAL RECORD OF THIS SHEET IS THE ELECTRONIC FILE DIGITALLY SIGNED AND SEALED UNDER RULE 61G15-23.004, F.A.C.



PORTABLE  
CHANGEABLE  
MESSAGE  
SIGN  
EMERG  
ENTRANCE  
NEXT LT

END  
ROAD WORK  
G20-2  
48" X 24"

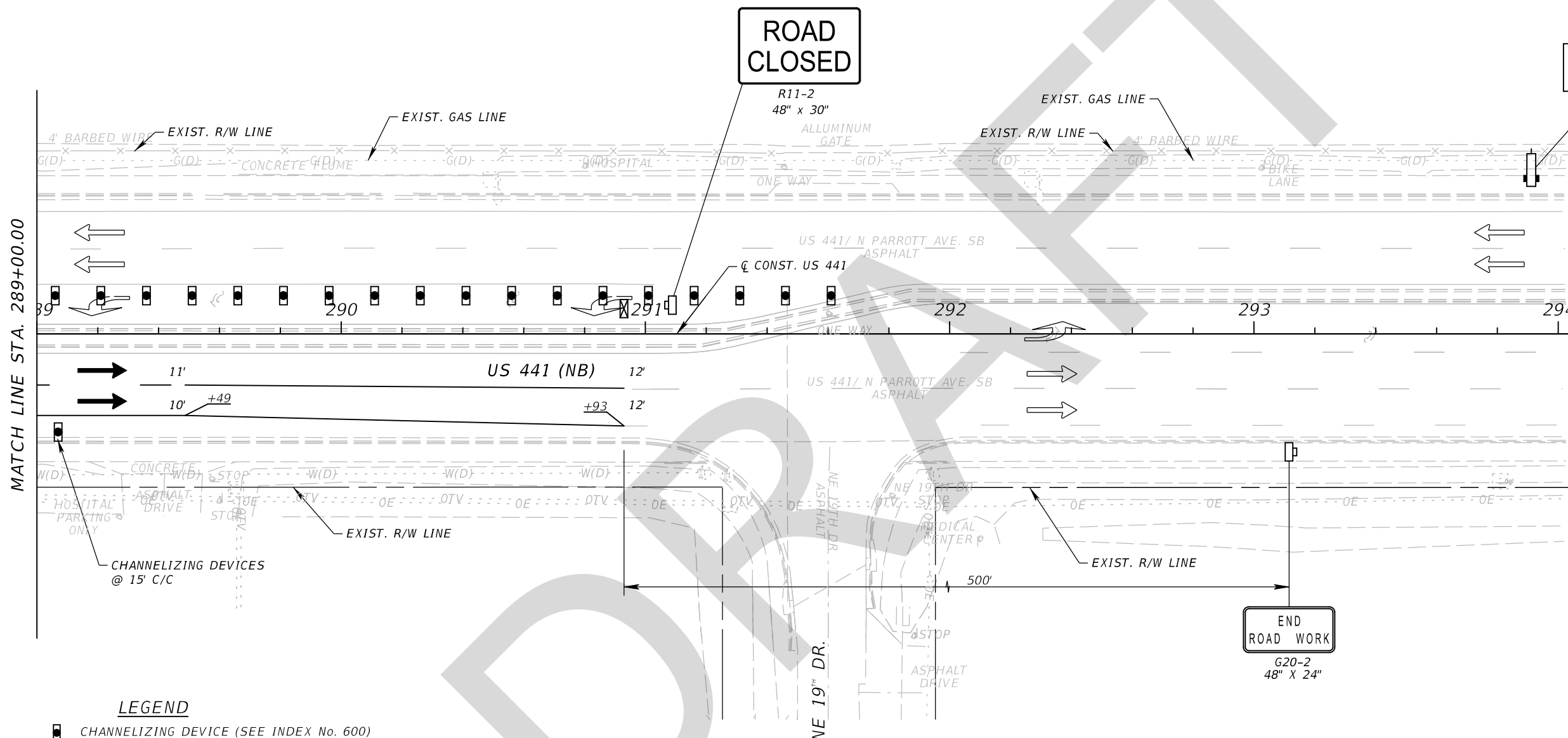
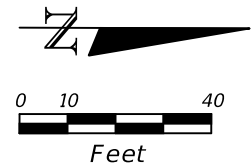
**LEGEND**

-  CHANNELIZING DEVICE (SEE INDEX No. 600)
-  LANE IDENTIFICATION AND DIRECTION OF TRAFFIC
-  EXISTING OR PREVIOUS PHASE TRAFFIC
-  WORK ZONE SIGN
-  TYPE III BARRICADE
-  TEMPORARY BARRIER
-  WORK ZONE
-  TEMPORARY PAVEMENT (HATCHED DURING CONSTRUCTED PHASE)

**PHASE 1B - SOUTH HOSPITAL ENTRANCE CLOSED**

REVISIONS				WILLIAM G. SCOTT, P.E. P.E. LICENSE NUMBER 46481 WANTMAN GROUP, INC. 2910 MAGUIRE ROAD, SUITE 2008 OCOEE, FL 34761 CERTIFICATE OF AUTHORIZATION 6091	STATE OF FLORIDA DEPARTMENT OF TRANSPORTATION			<b>TEMP. TRAF. CONTROL PLAN</b>  <b>US 441 (5A)</b>	SHEET NO.
DATE	DESCRIPTION	DATE	DESCRIPTION		ROAD NO.	COUNTY	FINANCIAL PROJECT ID		462
					SR 710	OKEECHOBEE	419344-3-52-01		

THE OFFICIAL RECORD OF THIS SHEET IS THE ELECTRONIC FILE DIGITALLY SIGNED AND SEALED UNDER RULE 61G15-23.004, F.A.C.



PORTABLE  
CHANGEABLE  
MESSAGE  
SIGN

NEXT  
LEFT  
CLOSED

USE  
SECOND  
LEFT

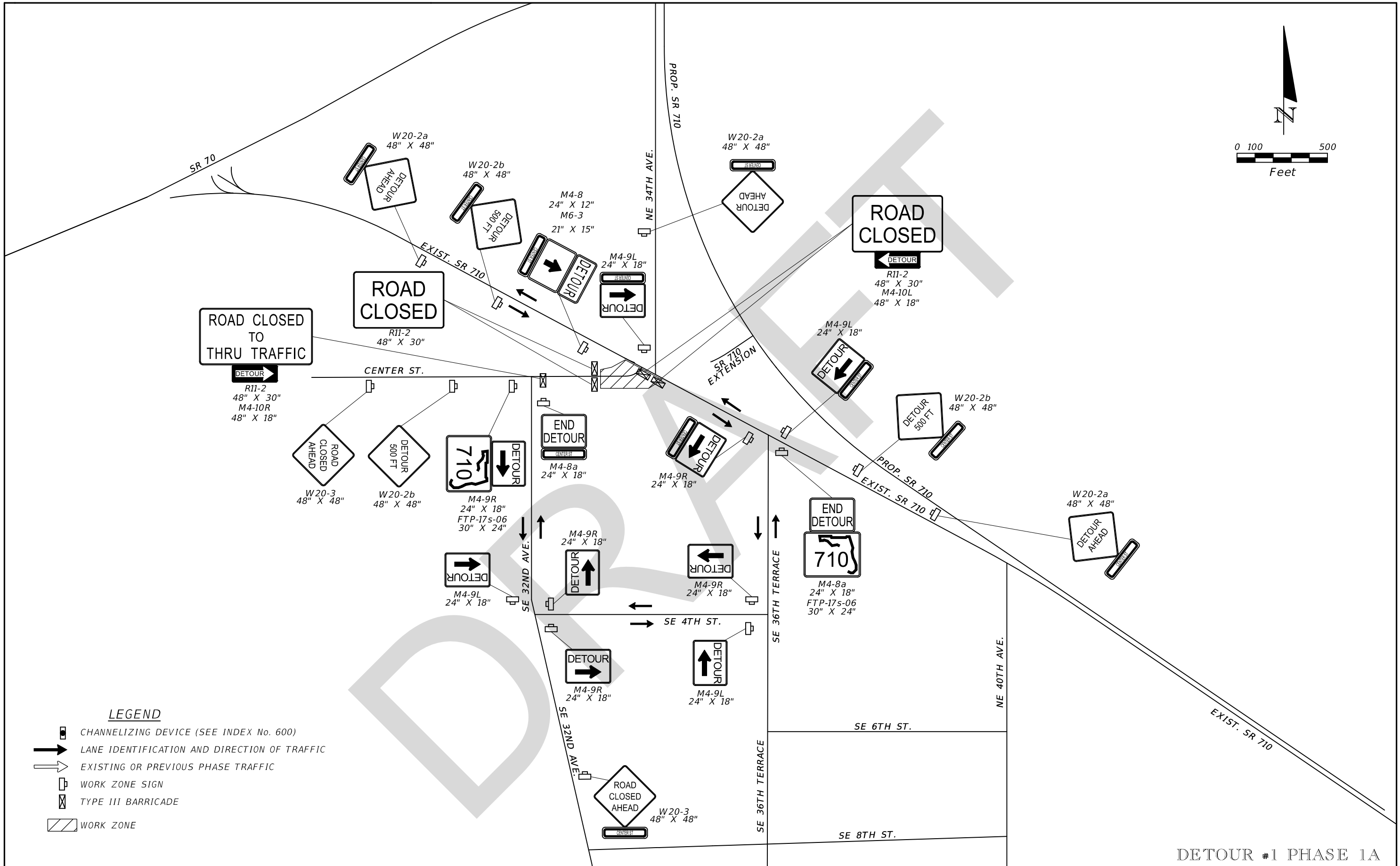
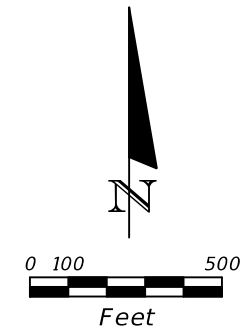
**LEGEND**

- CHANNELIZING DEVICE (SEE INDEX No. 600)
- LANE IDENTIFICATION AND DIRECTION OF TRAFFIC
- EXISTING OR PREVIOUS PHASE TRAFFIC
- WORK ZONE SIGN
- TYPE III BARRICADE
- TEMPORARY BARRIER
- WORK ZONE
- TEMPORARY PAVEMENT (HATCHED DURING CONSTRUCTED PHASE)

**PHASE 1B - NORTH HOSPITAL ENTRANCE CLOSED**

REVISIONS				WILLIAM G. SCOTT, P.E. P.E. LICENSE NUMBER 46481 WANTMAN GROUP, INC. 2910 MAGUIRE ROAD, SUITE 2008 OCOEE, FL 34761 CERTIFICATE OF AUTHORIZATION 6091	STATE OF FLORIDA DEPARTMENT OF TRANSPORTATION			<b>TEMP. TRAF. CONTROL PLAN</b>  US 441 (5B)	SHEET NO.
DATE	DESCRIPTION	DATE	DESCRIPTION		ROAD NO.	COUNTY	FINANCIAL PROJECT ID		463
					SR 710	OKEECHOBEE	419344-3-52-01		

THE OFFICIAL RECORD OF THIS SHEET IS THE ELECTRONIC FILE DIGITALLY SIGNED AND SEALED UNDER RULE 61G15-23.004, F.A.C.



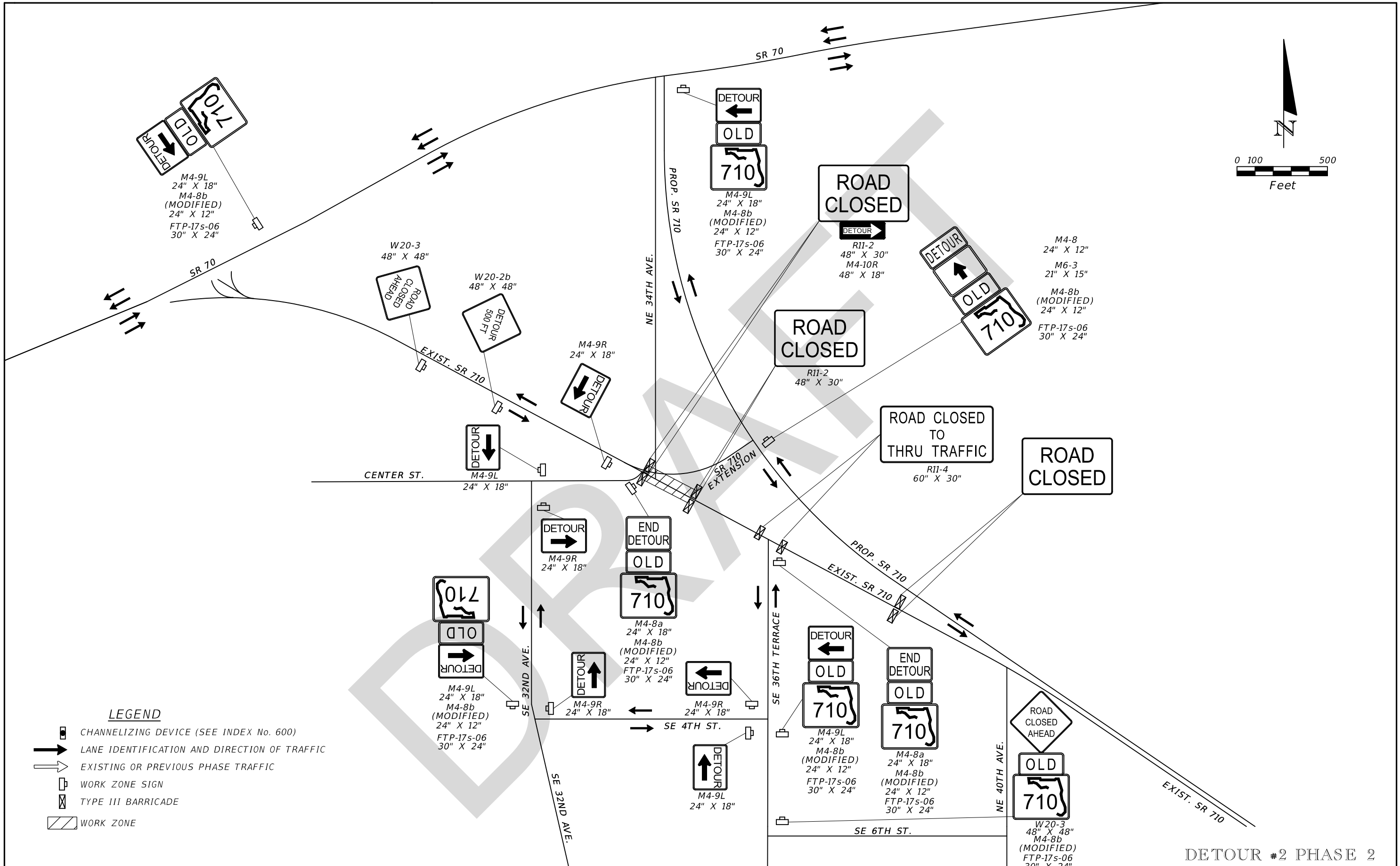
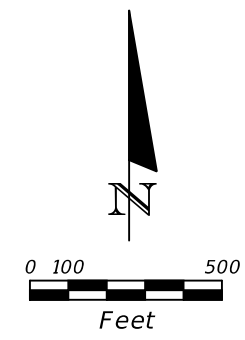
**LEGEND**

- CHANNELIZING DEVICE (SEE INDEX No. 600)
- LANE IDENTIFICATION AND DIRECTION OF TRAFFIC
- EXISTING OR PREVIOUS PHASE TRAFFIC
- WORK ZONE SIGN
- TYPE III BARRICADE
- WORK ZONE

DETOUR #1 PHASE 1A

REVISIONS				WILLIAM G. SCOTT, P.E. P.E. LICENSE NUMBER 46481 WANTMAN GROUP, INC. 2910 MAGUIRE ROAD, SUITE 2008 OCOOEE, FL 34761 CERTIFICATE OF AUTHORIZATION 6091	STATE OF FLORIDA DEPARTMENT OF TRANSPORTATION			TEMP. TRAF. CONTROL PLAN CENTER ST. DETOUR	SHEET NO.  464
DATE	DESCRIPTION	DATE	DESCRIPTION		ROAD NO.	COUNTY	FINANCIAL PROJECT ID		
					SR 710	OKEECHOBEE	419344-3-52-01		

THE OFFICIAL RECORD OF THIS SHEET IS THE ELECTRONIC FILE DIGITALLY SIGNED AND SEALED UNDER RULE 61G15-23.004, F.A.C.



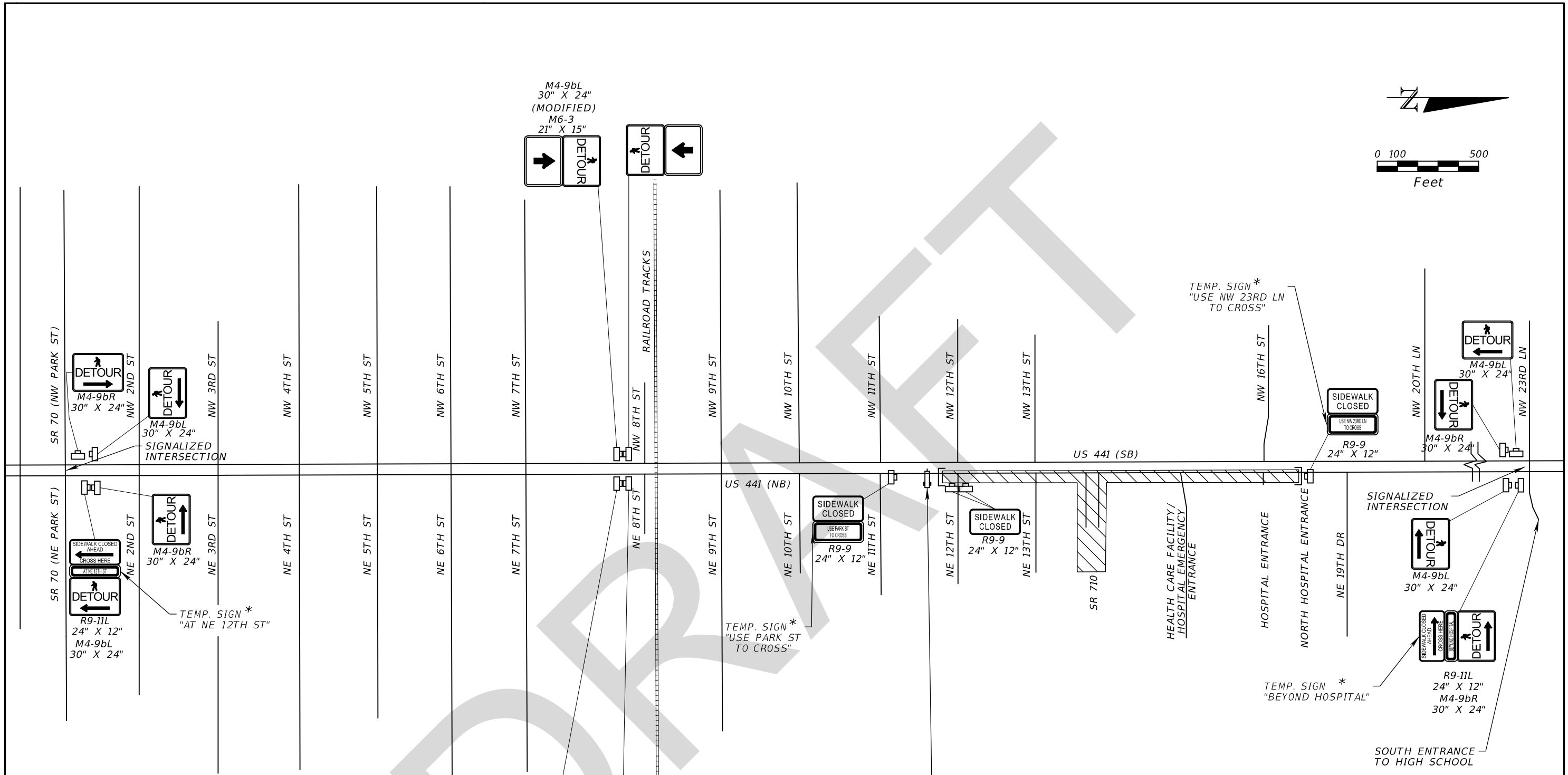
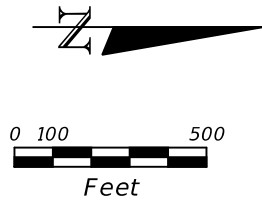
- LEGEND**
- CHANNELIZING DEVICE (SEE INDEX No. 600)
  - LANE IDENTIFICATION AND DIRECTION OF TRAFFIC
  - EXISTING OR PREVIOUS PHASE TRAFFIC
  - WORK ZONE SIGN
  - TYPE III BARRICADE
  - WORK ZONE

DETOUR #2 PHASE 2

REVISIONS				WILLIAM G. SCOTT, P.E. P.E. LICENSE NUMBER 46481 WANTMAN GROUP, INC. 2910 MAGUIRE ROAD, SUITE 2008 OCOOE, FL 34761 CERTIFICATE OF AUTHORIZATION 6091	STATE OF FLORIDA DEPARTMENT OF TRANSPORTATION			TEMP. TRAFFIC CONTROL PLAN EXIST. SR 710 DETOUR	SHEET NO.  465
DATE	DESCRIPTION	DATE	DESCRIPTION		ROAD NO.	COUNTY	FINANCIAL PROJECT ID		
					SR 710	OKEECHOBEE	419344-3-52-01		

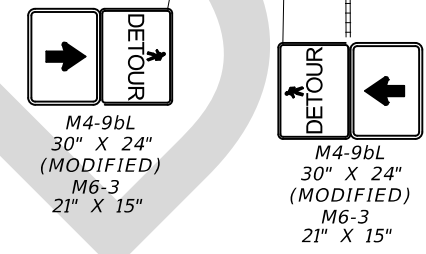
THE OFFICIAL RECORD OF THIS SHEET IS THE ELECTRONIC FILE DIGITALLY SIGNED AND SEALED UNDER RULE 61G15-23.004, F.A.C.



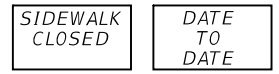


**LEGEND**

- CHANNELIZING DEVICE (SEE INDEX No. 600)
- LANE IDENTIFICATION AND DIRECTION OF TRAFFIC
- EXISTING OR PREVIOUS PHASE TRAFFIC
- WORK ZONE SIGN
- TYPE III BARRICADE
- PEDESTRIAN LONGITUDINAL CHANNELIZING DEVICE
- WORK ZONE



PORTABLE CHANGEABLE MESSAGE SIGN TO BE USED TWO WEEKS IN ADVANCE OF SIDEWALK CLOSURE.

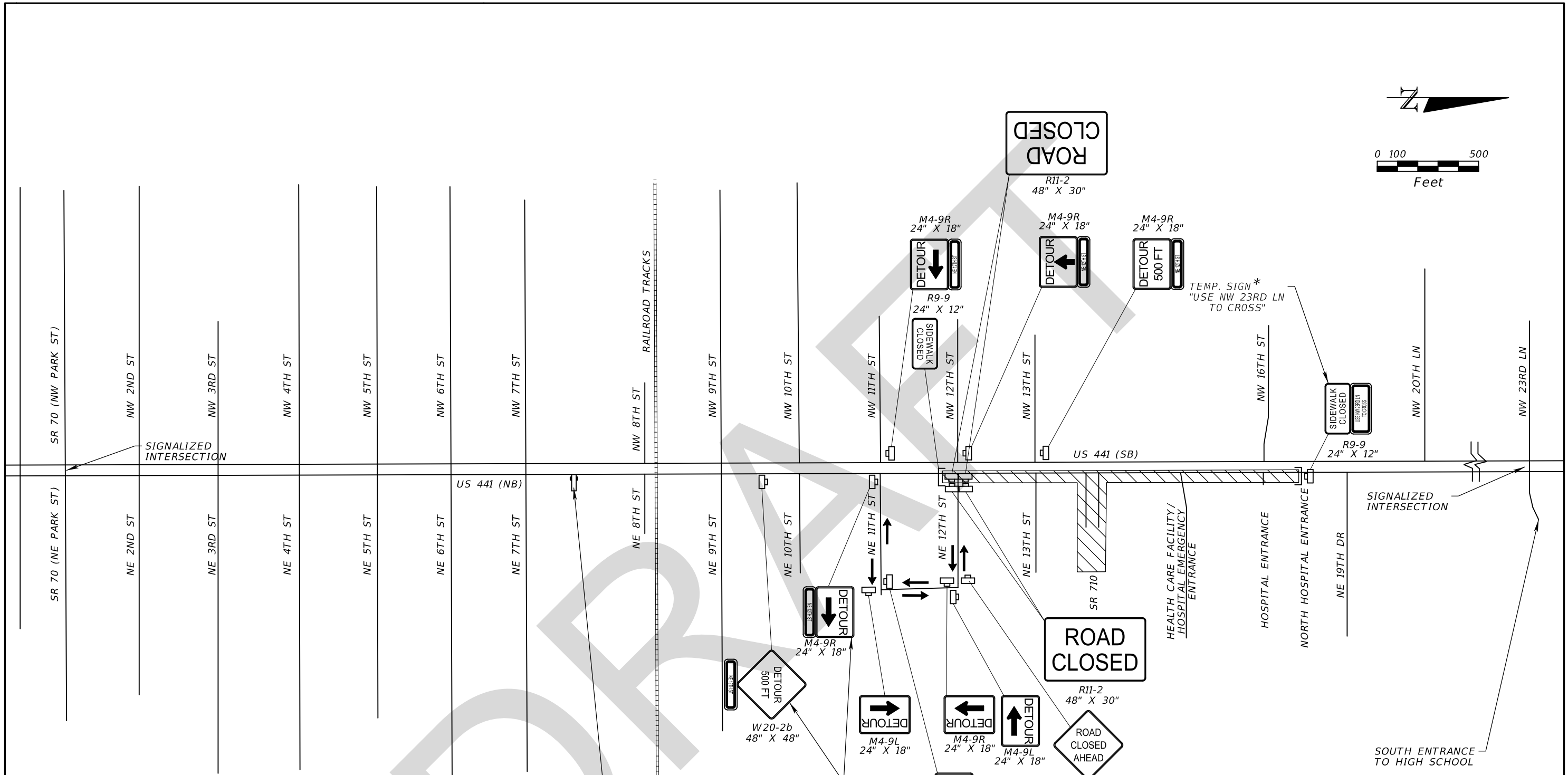
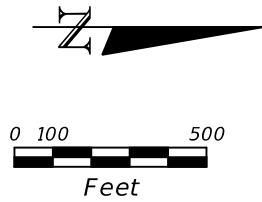


\* CONTRACTOR IS TO PROVIDE TEMPORARY SIGNS (BLACK ON WHITE) SIZED FOR PEDESTRIAN USAGE. COST FOR TEMPORARY SIGN IS TO BE INCIDENTAL TO THE COST OF THE ASSOCIATED SIGN.

**PHASE 1B**

REVISIONS				WILLIAM G. SCOTT, P.E. P.E. LICENSE NUMBER 46481 WANTMAN GROUP, INC. 2910 MAGUIRE ROAD, SUITE 2008 OCOOE, FL 34761 CERTIFICATE OF AUTHORIZATION 6091	STATE OF FLORIDA DEPARTMENT OF TRANSPORTATION			TEMP. TRAF. CONTROL PLAN NB US 441 PED. DETOUR	SHEET NO. 466
DATE	DESCRIPTION	DATE	DESCRIPTION		ROAD NO.	COUNTY	FINANCIAL PROJECT ID		
					SR 710	OKEECHOBEE	419344-3-52-01		

THE OFFICIAL RECORD OF THIS SHEET IS THE ELECTRONIC FILE DIGITALLY SIGNED AND SEALED UNDER RULE 61G15-23.004, F.A.C.



**LEGEND**

- CHANNELIZING DEVICE (SEE INDEX No. 600)
- LANE IDENTIFICATION AND DIRECTION OF TRAFFIC
- EXISTING OR PREVIOUS PHASE TRAFFIC
- WORK ZONE SIGN
- TYPE III BARRICADE
- PEDESTRIAN LONGITUDINAL CHANNELIZING DEVICE
- WORK ZONE

PORTABLE CHANGEABLE MESSAGE SIGN

TWO WEEKS IN ADVANCE OF CLOSURE

NE 12TH ST	DATE TO DATE
CLOSED	

DURING ROAD CLOSURE

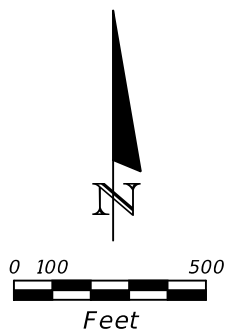
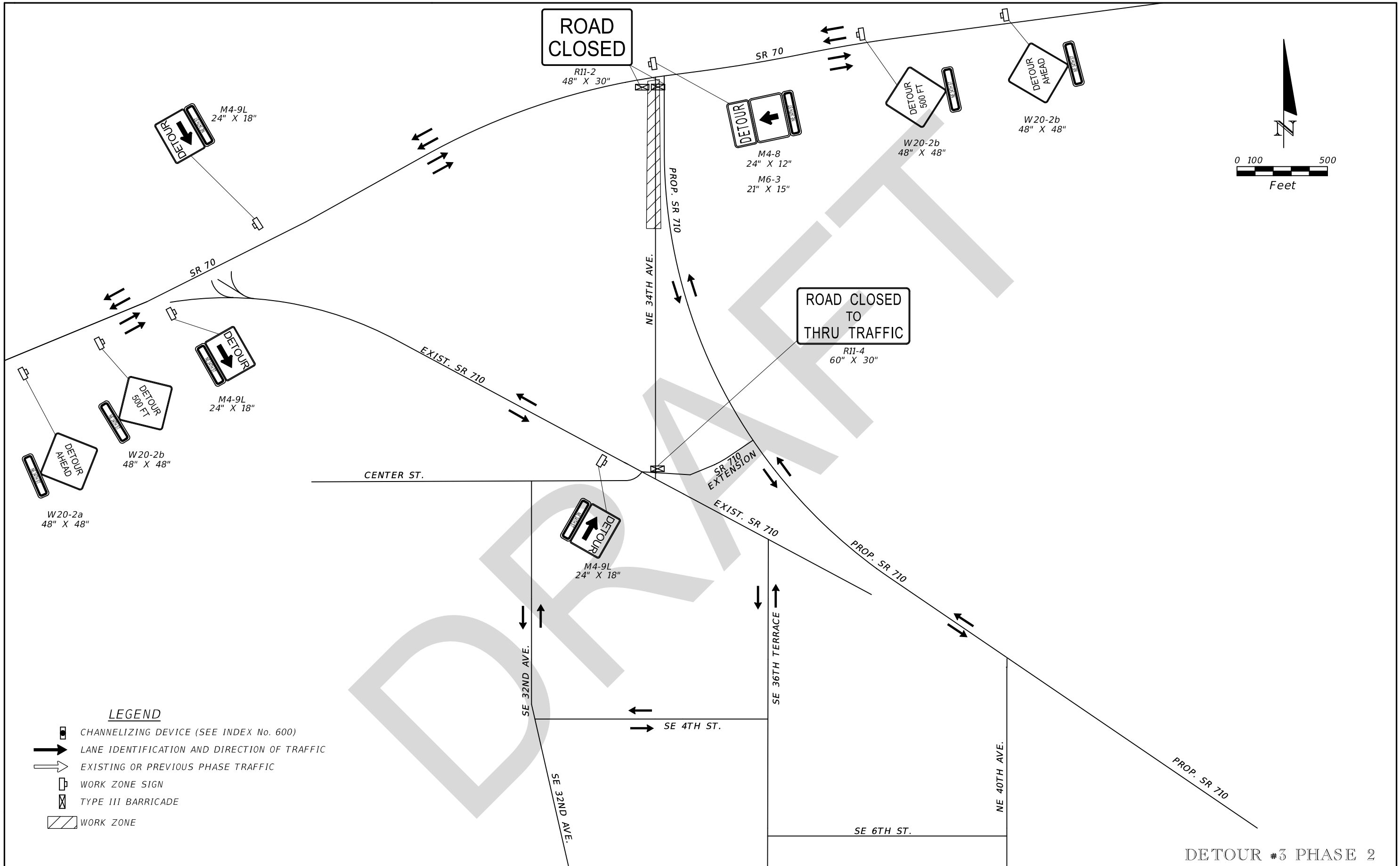
NE 12TH ST	USE NE 11TH ST
CLOSED	

\* CONTRACTOR IS TO PROVIDE TEMPORARY SIGNS (BLACK ON ORANGE) SIZED FOR VEHICULAR USAGE. COST FOR TEMPORARY SIGN IS TO BE INCIDENTAL TO THE COST OF THE ASSOCIATED SIGN.

**PHASE 1B**

REVISIONS				WILLIAM G. SCOTT, P.E. P.E. LICENSE NUMBER 46481 WANTMAN GROUP, INC. 2910 MAGUIRE ROAD, SUITE 2008 OCOE, FL 34761 CERTIFICATE OF AUTHORIZATION 6091	STATE OF FLORIDA DEPARTMENT OF TRANSPORTATION			TEMP. TRAF. CONTROL PLAN NE 12TH ST DETOUR	SHEET NO. 467
DATE	DESCRIPTION	DATE	DESCRIPTION		ROAD NO.	COUNTY	FINANCIAL PROJECT ID		
					SR 710	OKEECHOBEE	419344-3-52-01		

THE OFFICIAL RECORD OF THIS SHEET IS THE ELECTRONIC FILE DIGITALLY SIGNED AND SEALED UNDER RULE 61G15-23.004, F.A.C.



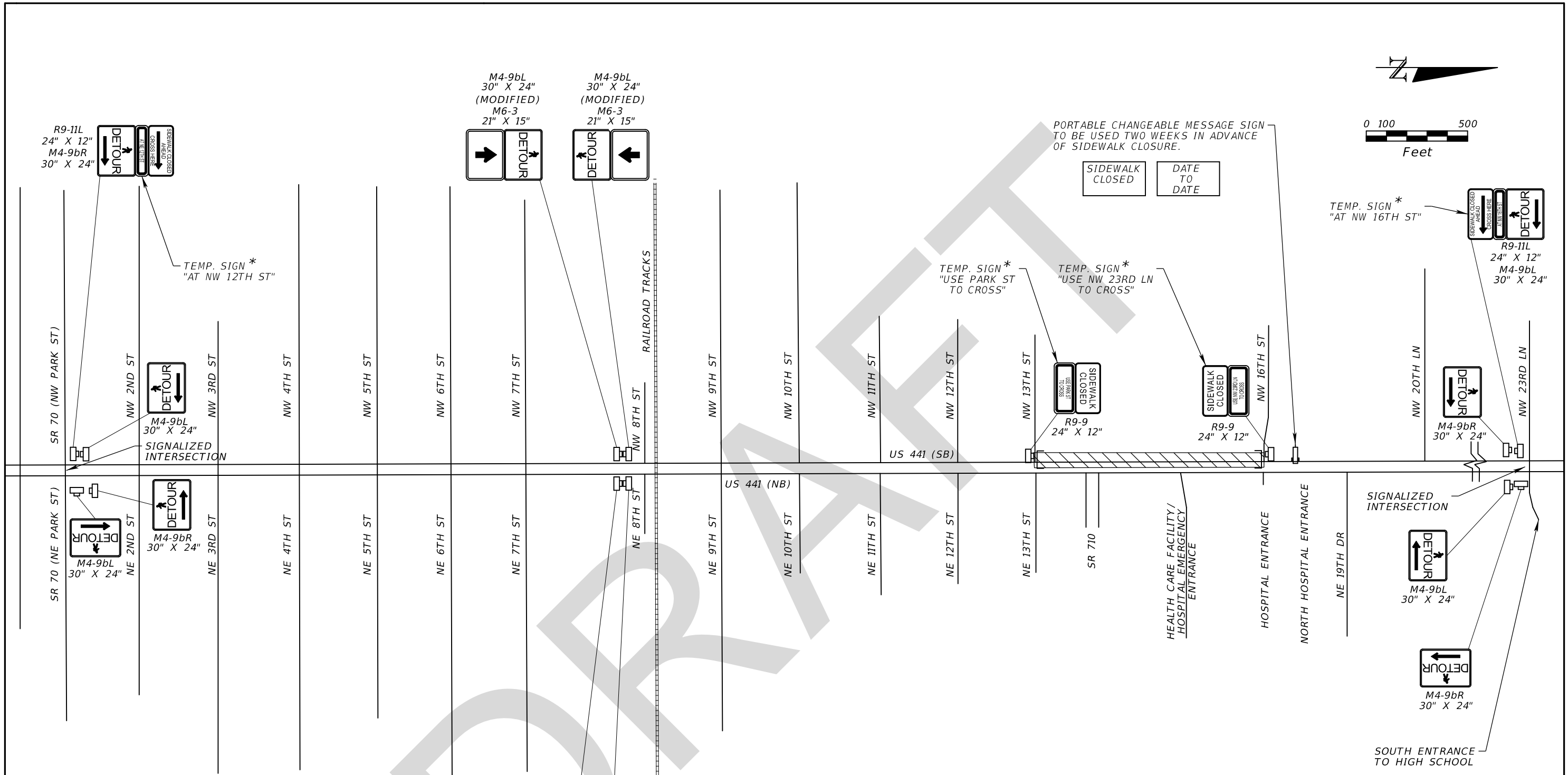
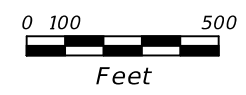
**LEGEND**

- CHANNELIZING DEVICE (SEE INDEX No. 600)
- LANE IDENTIFICATION AND DIRECTION OF TRAFFIC
- EXISTING OR PREVIOUS PHASE TRAFFIC
- WORK ZONE SIGN
- TYPE III BARRICADE
- WORK ZONE

DETOUR #3 PHASE 2

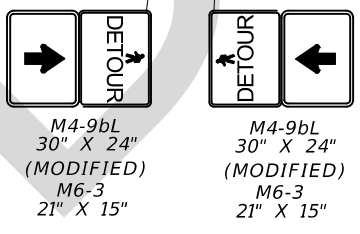
REVISIONS				WILLIAM G. SCOTT, P.E. P.E. LICENSE NUMBER 46481 WANTMAN GROUP, INC. 2910 MAGUIRE ROAD, SUITE 2008 OCOEE, FL 34761 CERTIFICATE OF AUTHORIZATION 6091	STATE OF FLORIDA DEPARTMENT OF TRANSPORTATION			<b>TEMP. TRAFFIC CONTROL PLAN</b> <b>NE 34TH ST. DETOUR</b>	SHEET NO.
DATE	DESCRIPTION	DATE	DESCRIPTION		ROAD NO.	COUNTY	FINANCIAL PROJECT ID		468
					SR 710	OKEECHOBEE	419344-3-52-01		

THE OFFICIAL RECORD OF THIS SHEET IS THE ELECTRONIC FILE DIGITALLY SIGNED AND SEALED UNDER RULE 61G15-23.004, F.A.C.



**LEGEND**

- CHANNELIZING DEVICE (SEE INDEX No. 600)
- LANE IDENTIFICATION AND DIRECTION OF TRAFFIC
- EXISTING OR PREVIOUS PHASE TRAFFIC
- WORK ZONE SIGN
- TYPE III BARRICADE
- PEDESTRIAN LONGITUDINAL CHANNELIZING DEVICE
- WORK ZONE

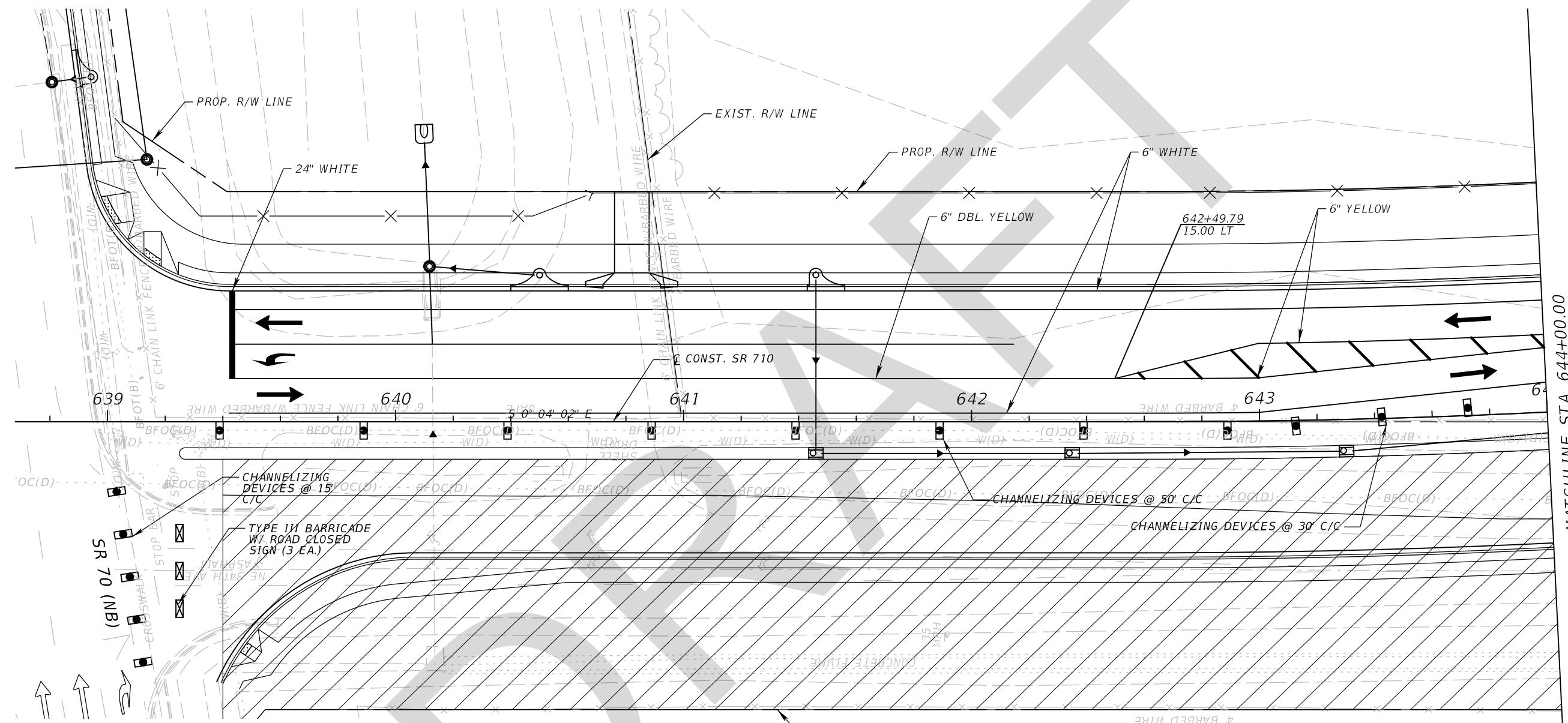
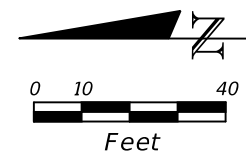


\* CONTRACTOR IS TO PROVIDE TEMPORARY SIGNS (BLACK ON WHITE) SIZED FOR PEDESTRIAN USAGE. COST FOR TEMPORARY SIGN IS TO BE INCIDENTAL TO THE COST OF THE ASSOCIATED SIGN.

**PHASE 1B**

REVISIONS				WILLIAM G. SCOTT, P.E. P.E. LICENSE NUMBER 46481 WANTMAN GROUP, INC. 2910 MAGUIRE ROAD, SUITE 2008 OCOEE, FL 34761 CERTIFICATE OF AUTHORIZATION 6091	STATE OF FLORIDA DEPARTMENT OF TRANSPORTATION			<b>TEMP. TRAF. CONTROL PLAN</b> <b>SB US 441 PED. DETOUR</b>	SHEET NO.
DATE	DESCRIPTION	DATE	DESCRIPTION		ROAD NO.	COUNTY	FINANCIAL PROJECT ID		469
						SR 710	OKEECHOBEE		419344-3-52-01

THE OFFICIAL RECORD OF THIS SHEET IS THE ELECTRONIC FILE DIGITALLY SIGNED AND SEALED UNDER RULE 61G15-23.004, F.A.C.



MATCHLINE STA. 644+00.00

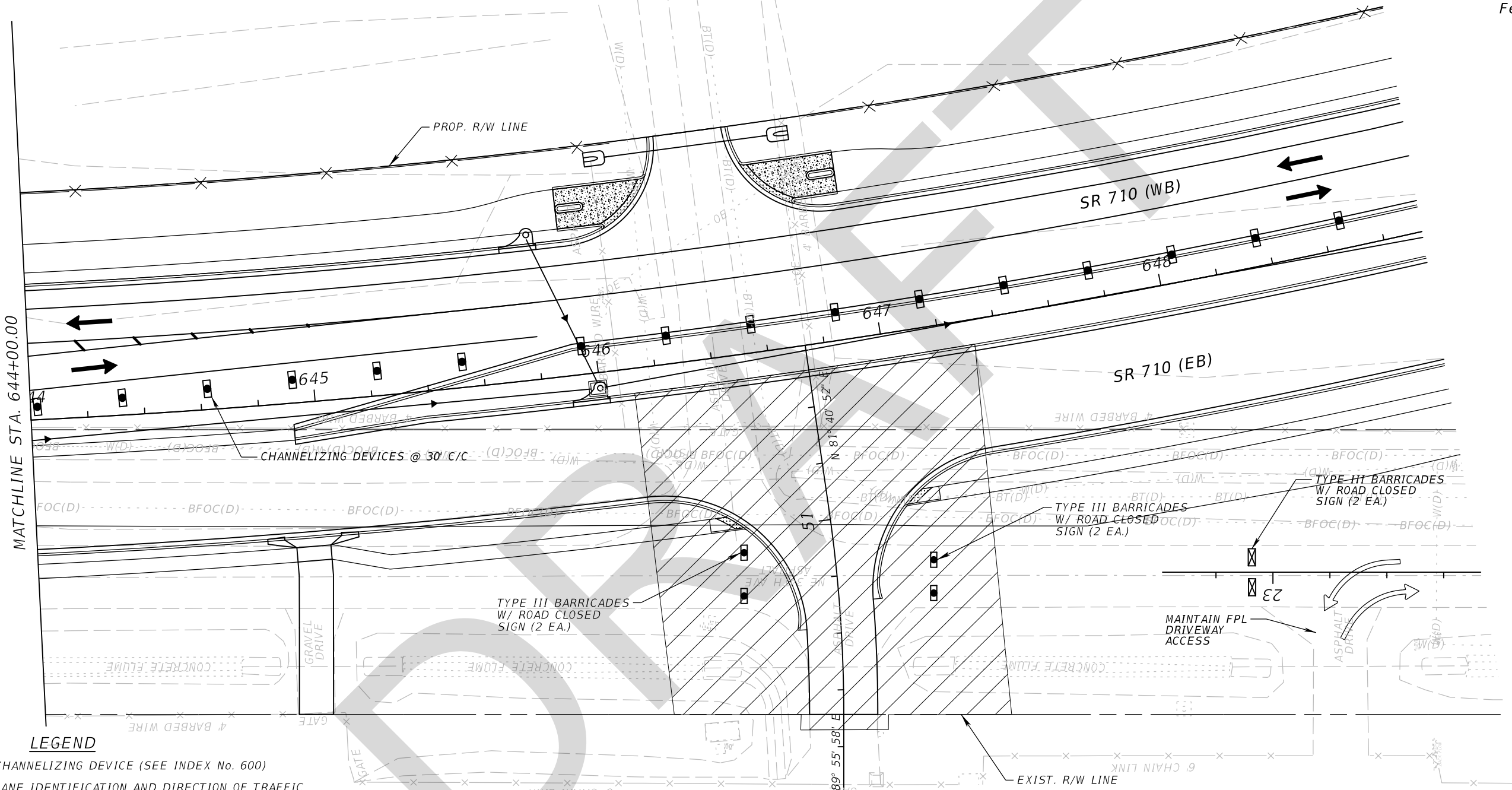
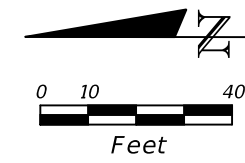
**LEGEND**

- CHANNELIZING DEVICE (SEE INDEX No. 600)
- LANE IDENTIFICATION AND DIRECTION OF TRAFFIC
- EXISTING OR PREVIOUS PHASE TRAFFIC
- WORK ZONE SIGN
- TYPE III BARRICADE
- TEMPORARY BARRIER
- WORK ZONE
- TEMPORARY PAVEMENT (HATCHED DURING CONSTRUCTED PHASE)

PHASE 2

REVISIONS				WILLIAM G. SCOTT, P.E. P.E. LICENSE NUMBER 46481 WANTMAN GROUP, INC. 2910 MAGUIRE ROAD, SUITE 2008 OCOEE, FL 34761 CERTIFICATE OF AUTHORIZATION 6091	STATE OF FLORIDA DEPARTMENT OF TRANSPORTATION			<b>TEMP. TRAF. CONTROL PLAN</b> <b>SR 710 (13)</b>	SHEET NO.
DATE	DESCRIPTION	DATE	DESCRIPTION		ROAD NO.	COUNTY	FINANCIAL PROJECT ID		470
					SR 710	OKEECHOBEE	419344-3-52-01		

THE OFFICIAL RECORD OF THIS SHEET IS THE ELECTRONIC FILE DIGITALLY SIGNED AND SEALED UNDER RULE 61G15-23.004, F.A.C.

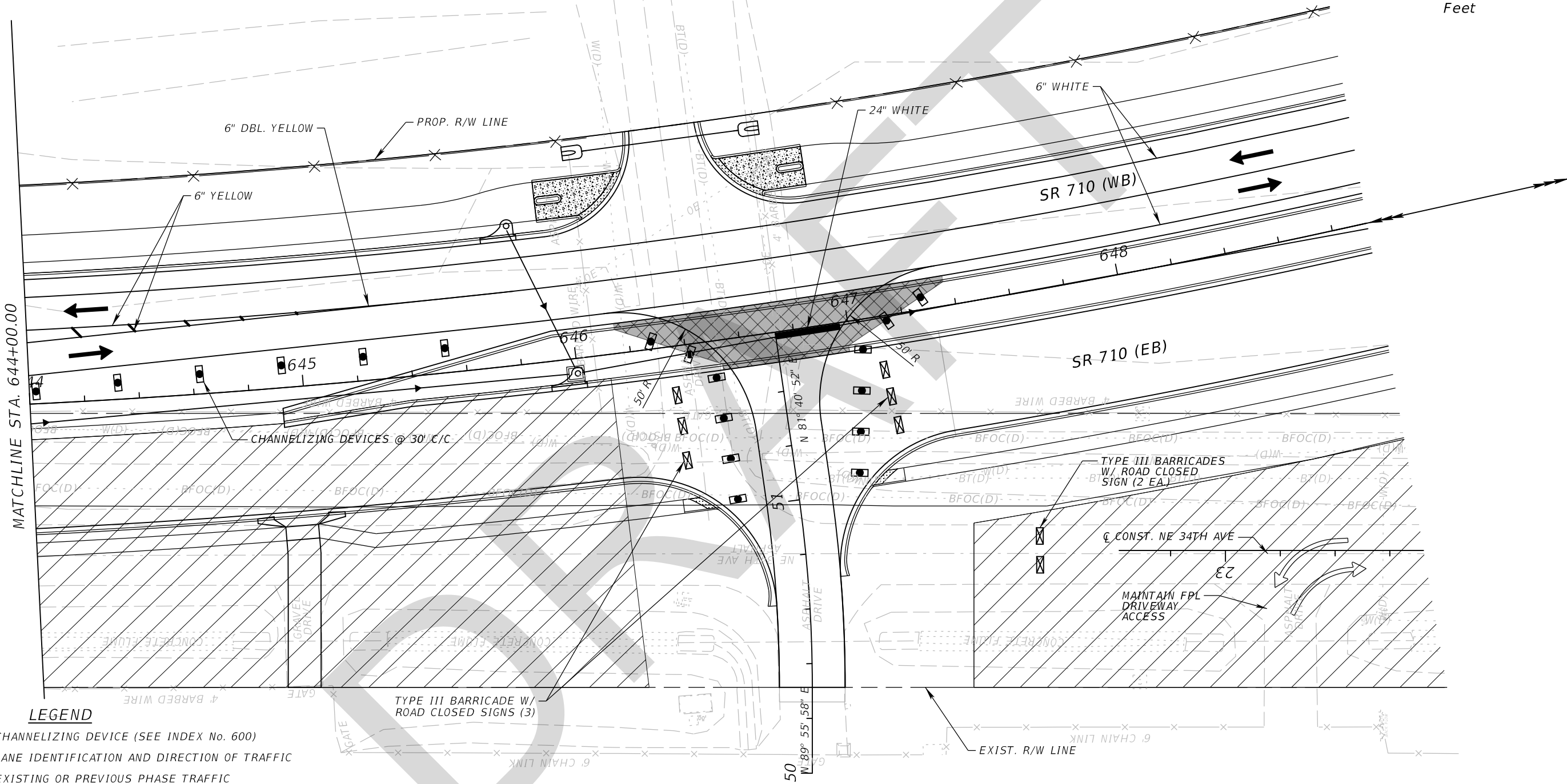
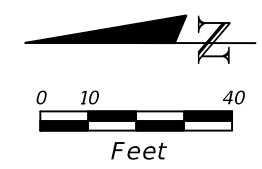


- LEGEND**
- CHANNELIZING DEVICE (SEE INDEX No. 600)
  - LANE IDENTIFICATION AND DIRECTION OF TRAFFIC
  - EXISTING OR PREVIOUS PHASE TRAFFIC
  - WORK ZONE SIGN
  - TYPE III BARRICADE
  - TEMPORARY BARRIER
  - WORK ZONE
  - TEMPORARY PAVEMENT (HATCHED DURING CONSTRUCTED PHASE)

PHASE 2 - STEP 1

REVISIONS				WILLIAM G. SCOTT, P.E. P.E. LICENSE NUMBER 46481 WANTMAN GROUP, INC. 2910 MAGUIRE ROAD, SUITE 2008 OCOOE, FL 34761 CERTIFICATE OF AUTHORIZATION 6091	STATE OF FLORIDA DEPARTMENT OF TRANSPORTATION			TEMP. TRAF. CONTROL PLAN SR 710 (14)	SHEET NO. 471
DATE	DESCRIPTION	DATE	DESCRIPTION		ROAD NO.	COUNTY	FINANCIAL PROJECT ID		
					SR 710	OKEECHOBEE	419344-3-52-01		

THE OFFICIAL RECORD OF THIS SHEET IS THE ELECTRONIC FILE DIGITALLY SIGNED AND SEALED UNDER RULE 61G15-23.004, F.A.C.

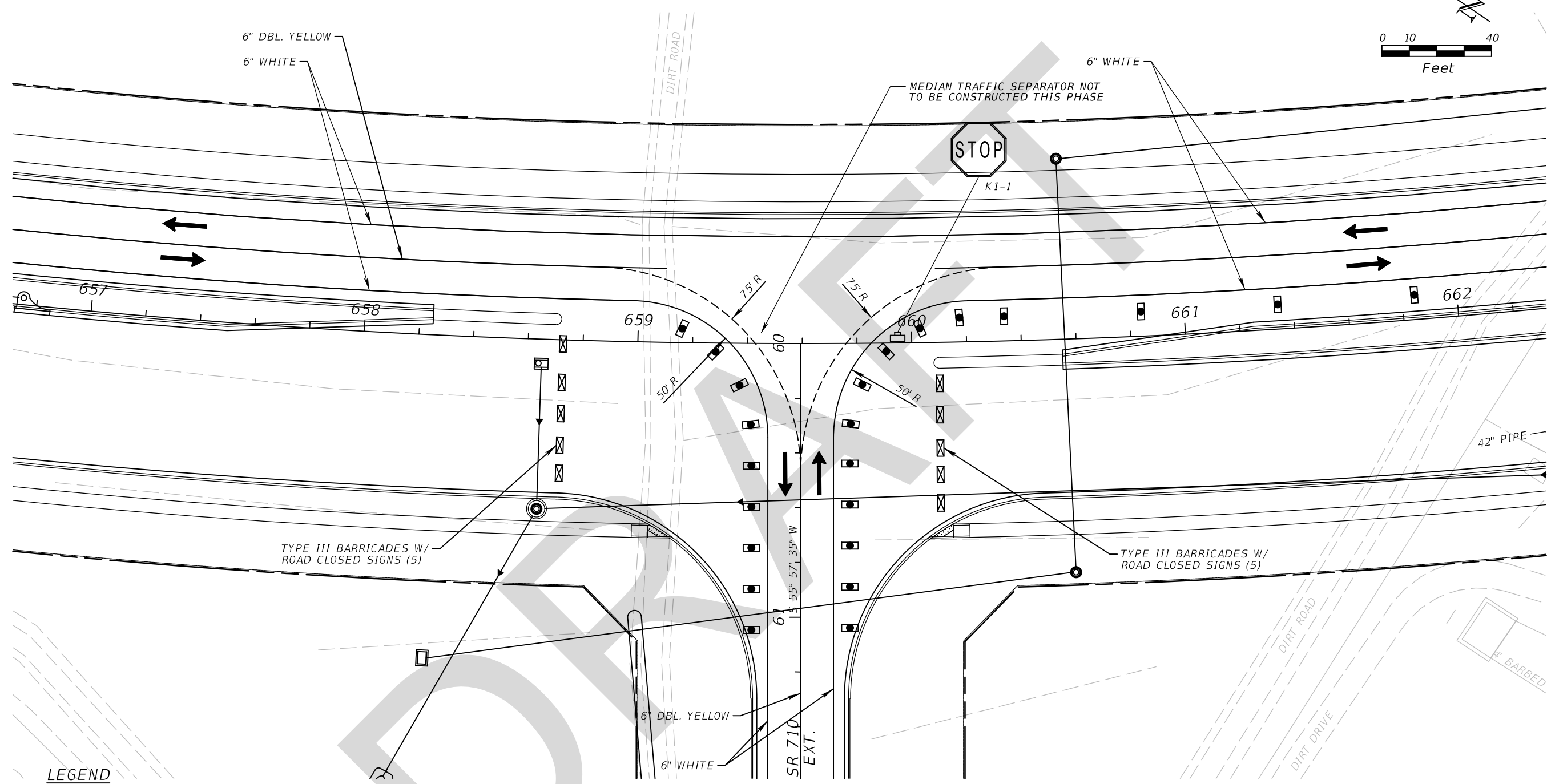
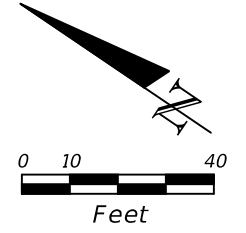


- LEGEND**
- CHANNELIZING DEVICE (SEE INDEX No. 600)
  - LANE IDENTIFICATION AND DIRECTION OF TRAFFIC
  - EXISTING OR PREVIOUS PHASE TRAFFIC
  - WORK ZONE SIGN
  - TYPE III BARRICADE
  - TEMPORARY BARRIER
  - WORK ZONE
  - TEMPORARY PAVEMENT (HATCHED DURING CONSTRUCTED PHASE)









PHASE 2 - STEP 2

REVISIONS				WILLIAM G. SCOTT, P.E. P.E. LICENSE NUMBER 46481 WANTMAN GROUP, INC. 2910 MAGUIRE ROAD, SUITE 2008 OCOOEE, FL 34761 CERTIFICATE OF AUTHORIZATION 6091	STATE OF FLORIDA DEPARTMENT OF TRANSPORTATION			TEMP. TRAF. CONTROL PLAN SR 710 (15)	SHEET NO. 472
DATE	DESCRIPTION	DATE	DESCRIPTION		ROAD NO.	COUNTY	FINANCIAL PROJECT ID		
					SR 710	OKEECHOBEE	419344-3-52-01		

THE OFFICIAL RECORD OF THIS SHEET IS THE ELECTRONIC FILE DIGITALLY SIGNED AND SEALED UNDER RULE 61G15-23.004, F.A.C.



**LEGEND**

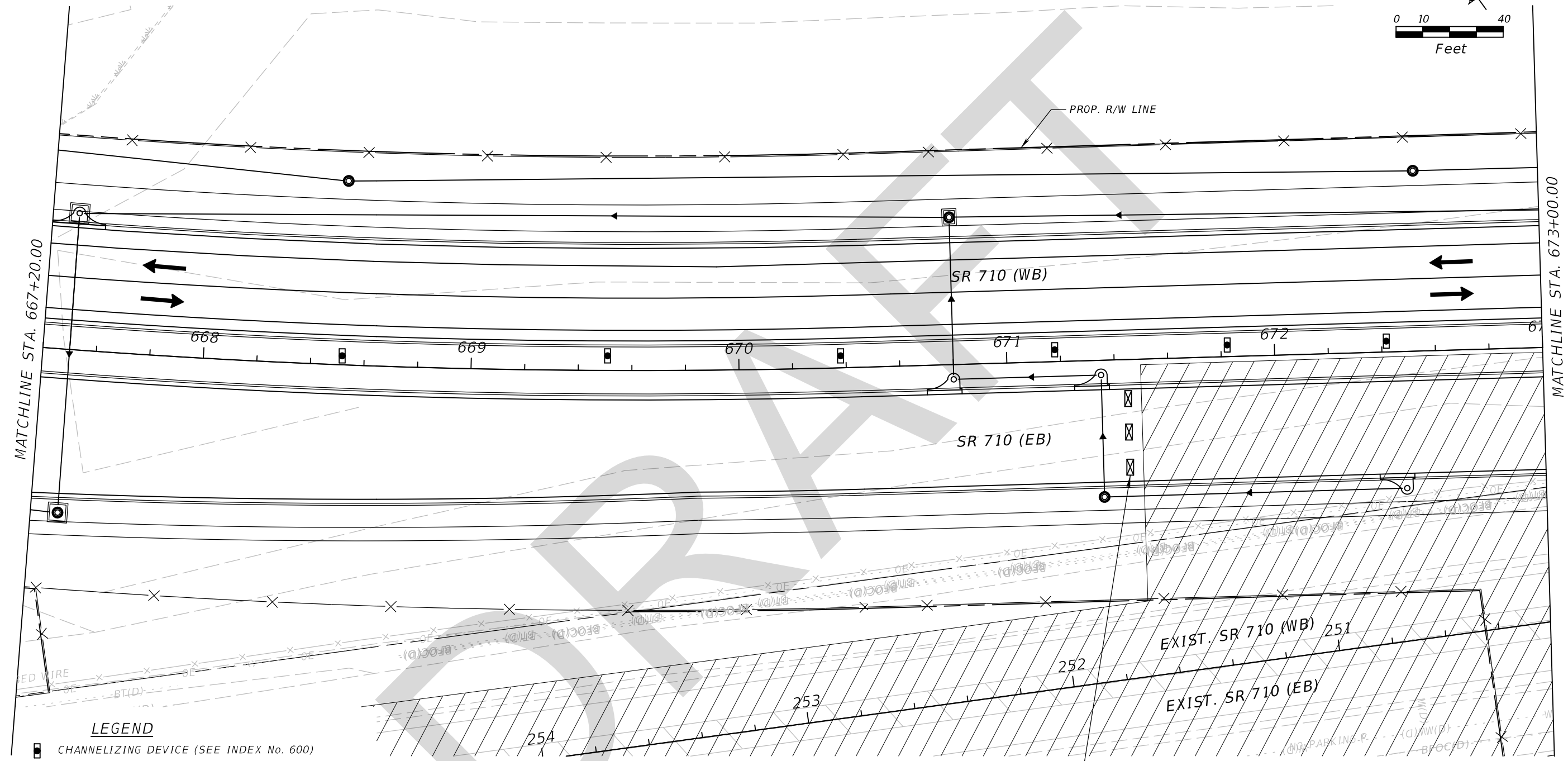
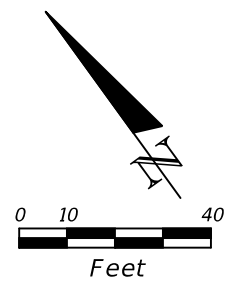
-  CHANNELIZING DEVICE (SEE INDEX No. 600)
-  LANE IDENTIFICATION AND DIRECTION OF TRAFFIC
-  EXISTING OR PREVIOUS PHASE TRAFFIC
-  WORK ZONE SIGN
-  TYPE III BARRICADE
-  TEMPORARY BARRIER
-  WORK ZONE
-  TEMPORARY PAVEMENT (HATCHED DURING CONSTRUCTED PHASE)

PHASE 2









REVISIONS				WILLIAM G. SCOTT, P.E. P.E. LICENSE NUMBER 46481 WANTMAN GROUP, INC. 2910 MAGUIRE ROAD, SUITE 2008 OCOEE, FL 34761 CERTIFICATE OF AUTHORIZATION 6091	STATE OF FLORIDA DEPARTMENT OF TRANSPORTATION			<b>TEMP. TRAF. CONTROL PLAN</b> <b>SR 710 (16)</b>	SHEET NO.
DATE	DESCRIPTION	DATE	DESCRIPTION		ROAD NO.	COUNTY	FINANCIAL PROJECT ID		473
					SR 710	OKEECHOBEE	419344-3-52-01		

THE OFFICIAL RECORD OF THIS SHEET IS THE ELECTRONIC FILE DIGITALLY SIGNED AND SEALED UNDER RULE 61G15-23.004, F.A.C.





**LEGEND**

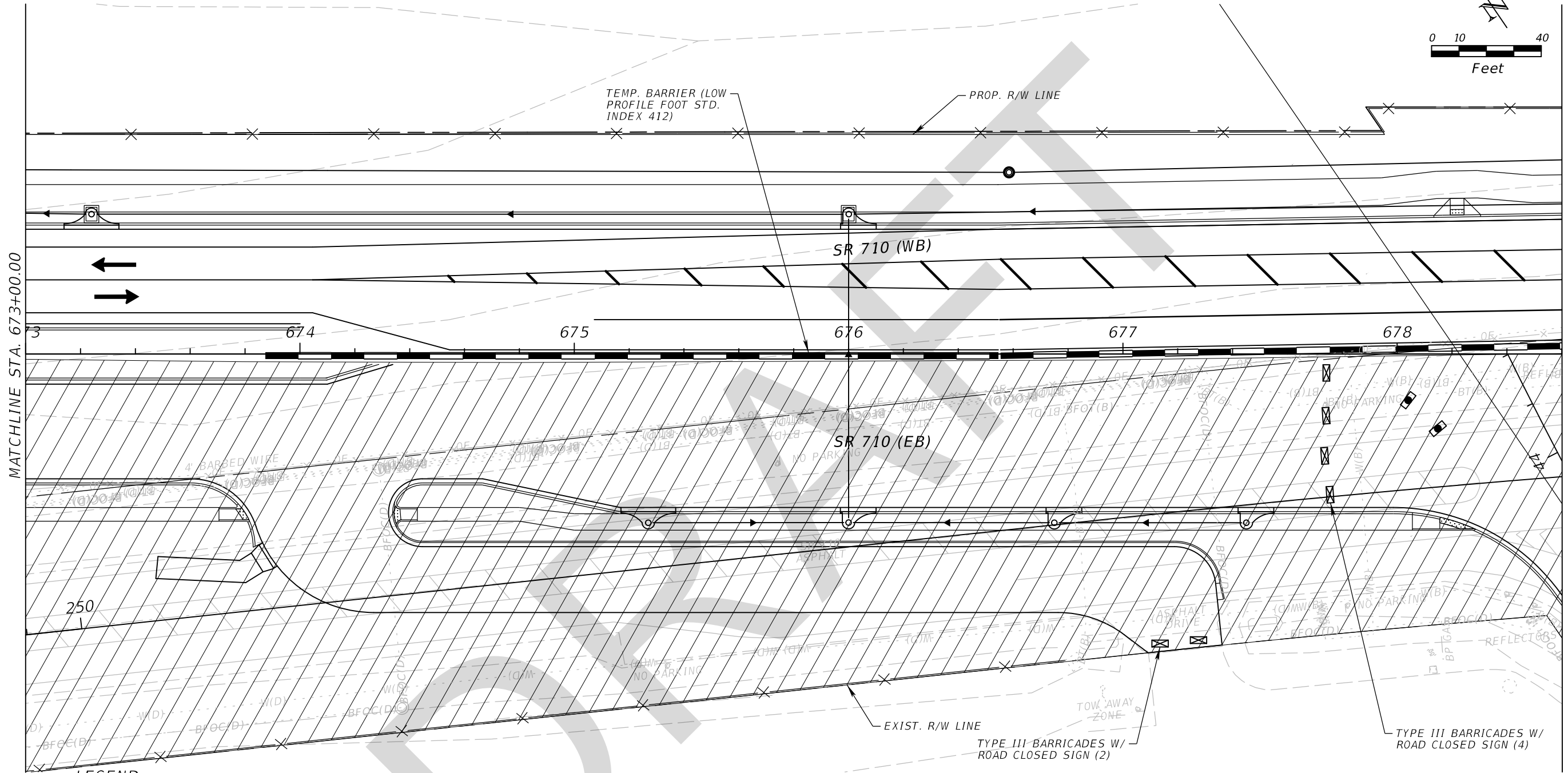
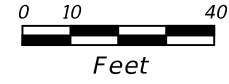
-  CHANNELIZING DEVICE (SEE INDEX No. 600)
-  LANE IDENTIFICATION AND DIRECTION OF TRAFFIC
-  EXISTING OR PREVIOUS PHASE TRAFFIC
-  WORK ZONE SIGN
-  TYPE III BARRICADE
-  TEMPORARY BARRIER
-  WORK ZONE
-  TEMPORARY PAVEMENT (HATCHED DURING CONSTRUCTED PHASE)

TYPE III BARRICADES W/  
ROAD CLOSED SIGN (3)

PHASE 2

REVISIONS				WILLIAM G. SCOTT, P.E. P.E. LICENSE NUMBER 46481 WANTMAN GROUP, INC. 2910 MAGUIRE ROAD, SUITE 2008 OCOEE, FL 34761 CERTIFICATE OF AUTHORIZATION 6091	STATE OF FLORIDA DEPARTMENT OF TRANSPORTATION			<b>TEMP. TRAF. CONTROL PLAN</b> SR 710 (17)	SHEET NO. <b>474</b>
DATE	DESCRIPTION	DATE	DESCRIPTION		ROAD NO.	COUNTY	FINANCIAL PROJECT ID		
					SR 710	OKEECHOBEE	419344-3-52-01		









THE OFFICIAL RECORD OF THIS SHEET IS THE ELECTRONIC FILE DIGITALLY SIGNED AND SEALED UNDER RULE 61G15-23.004, F.A.C.



MATCHLINE STA. 673+00.00

MATCHLINE STA. 678+60.00

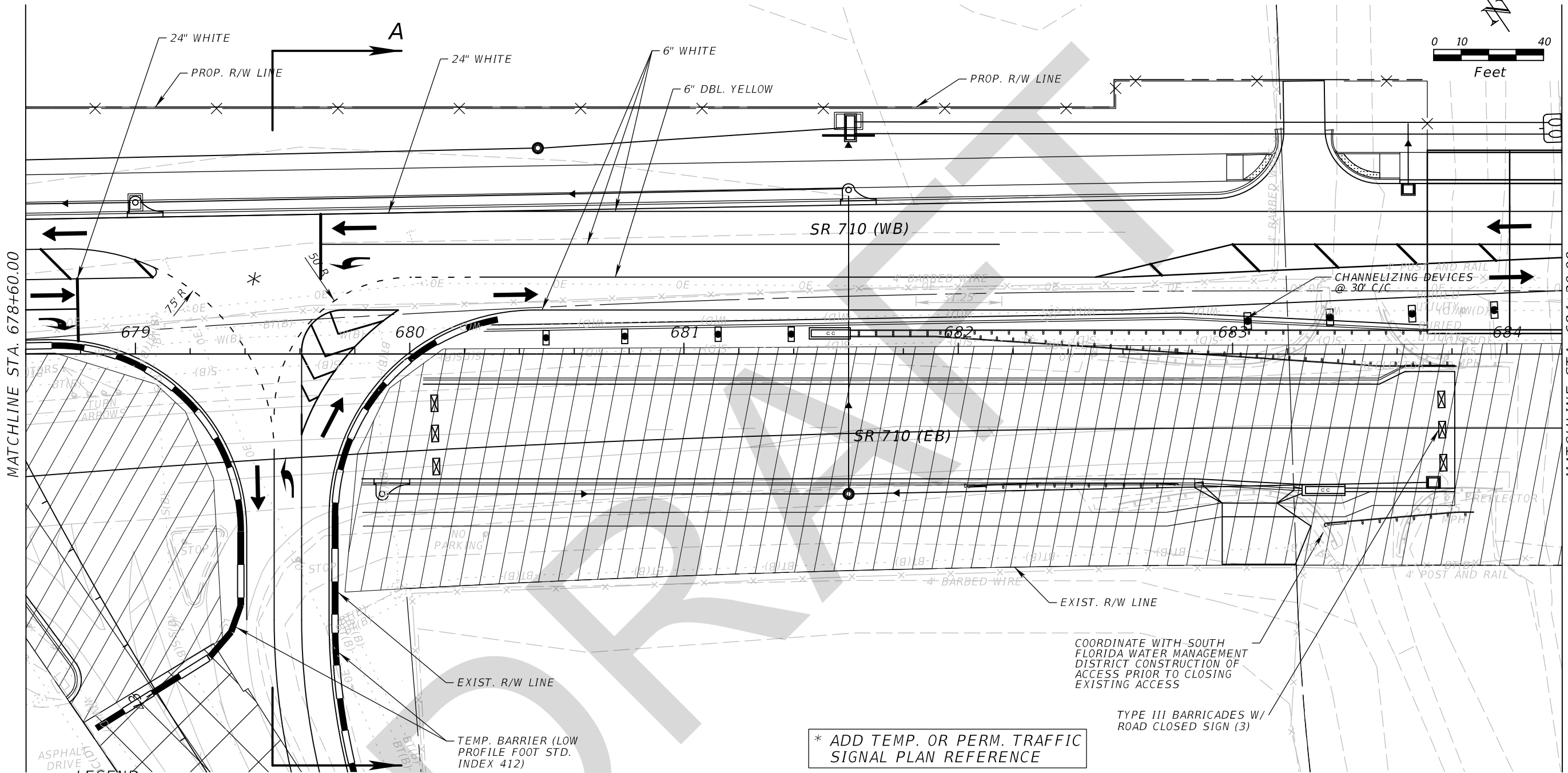
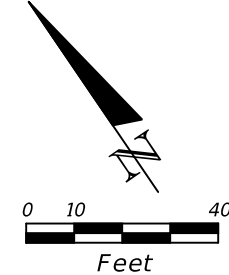
**LEGEND**

-  CHANNELIZING DEVICE (SEE INDEX No. 600)
-  LANE IDENTIFICATION AND DIRECTION OF TRAFFIC
-  EXISTING OR PREVIOUS PHASE TRAFFIC
-  WORK ZONE SIGN
-  TYPE III BARRICADE
-  TEMPORARY BARRIER
-  WORK ZONE
-  TEMPORARY PAVEMENT (HATCHED DURING CONSTRUCTED PHASE)

PHASE 2

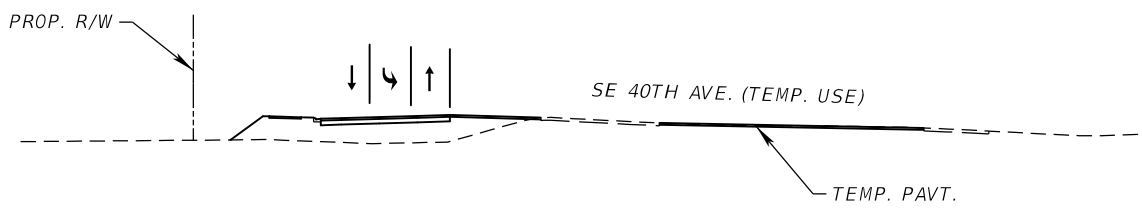
REVISIONS				WILLIAM G. SCOTT, P.E. P.E. LICENSE NUMBER 46481 WANTMAN GROUP, INC. 2910 MAGUIRE ROAD, SUITE 2008 OCOEE, FL 34761 CERTIFICATE OF AUTHORIZATION 6091	STATE OF FLORIDA DEPARTMENT OF TRANSPORTATION			<b>TEMP. TRAF. CONTROL PLAN</b> <b>SR 710 (18)</b>	SHEET NO.
DATE	DESCRIPTION	DATE	DESCRIPTION		ROAD NO.	COUNTY	FINANCIAL PROJECT ID		475
					SR 710	OKEECHOBEE	419344-3-52-01		

THE OFFICIAL RECORD OF THIS SHEET IS THE ELECTRONIC FILE DIGITALLY SIGNED AND SEALED UNDER RULE 61G15-23.004, F.A.C.



- LEGEND**
- CHANNELIZING DEVICE (SEE INDEX No. 600)
  - LANE IDENTIFICATION AND DIRECTION OF TRAFFIC
  - EXISTING OR PREVIOUS PHASE TRAFFIC
  - WORK ZONE SIGN
  - TYPE III BARRICADE
  - TEMPORARY BARRIER
  - WORK ZONE
  - TEMPORARY PAVEMENT (HATCHED DURING CONSTRUCTED PHASE)

\* ADD TEMP. OR PERM. TRAFFIC SIGNAL PLAN REFERENCE

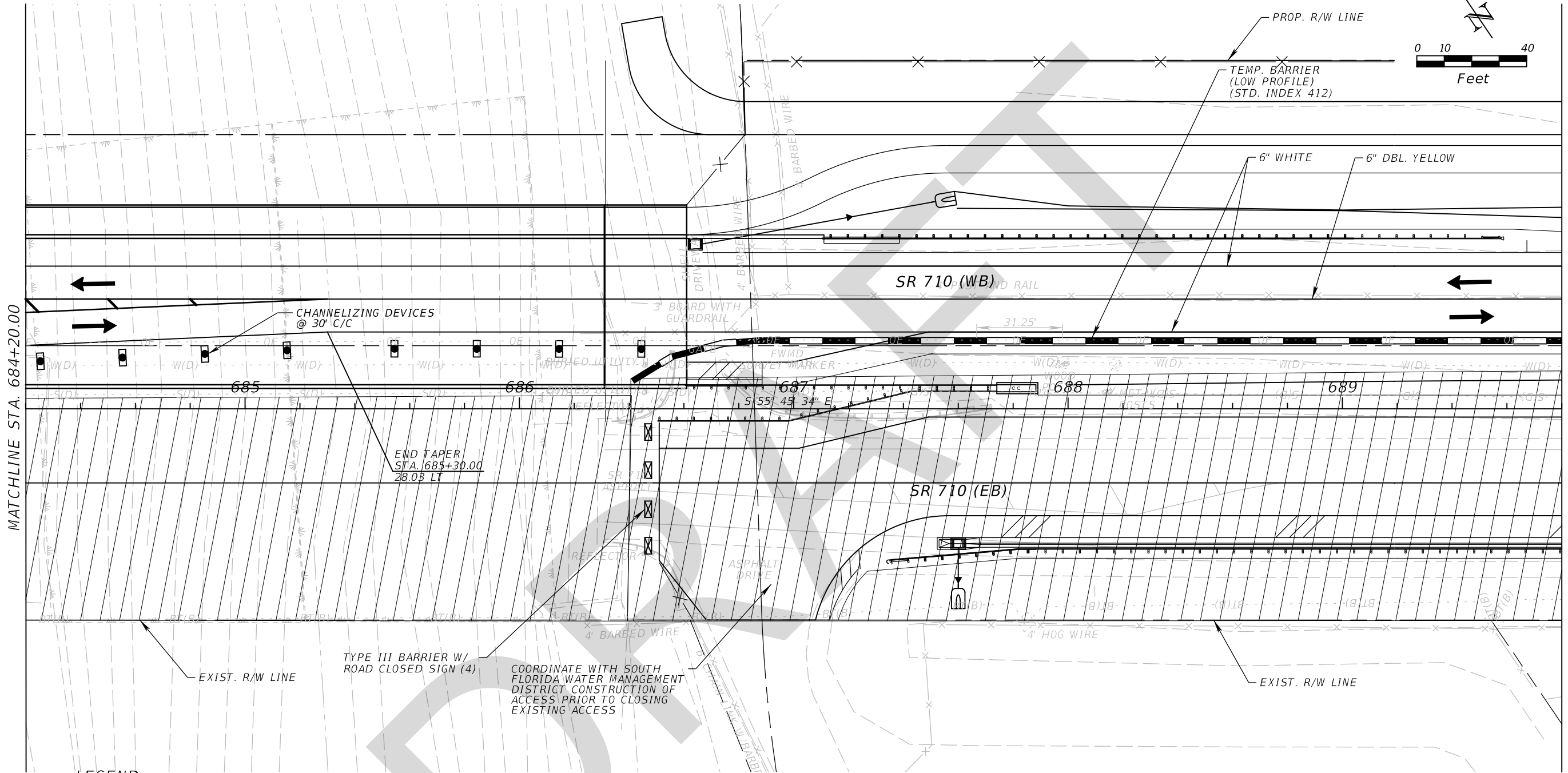
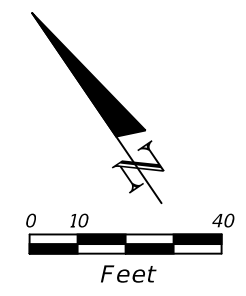


SECTION A-A









PHASE 2

REVISIONS				WILLIAM G. SCOTT, P.E. P.E. LICENSE NUMBER 46481 WANTMAN GROUP, INC. 2910 MAGUIRE ROAD, SUITE 2008 OCOOE, FL 34761 CERTIFICATE OF AUTHORIZATION 6091	STATE OF FLORIDA DEPARTMENT OF TRANSPORTATION			TEMP. TRAF. CONTROL PLAN SR 710 (19)	SHEET NO. 476
DATE	DESCRIPTION	DATE	DESCRIPTION		ROAD NO.	COUNTY	FINANCIAL PROJECT ID		
					SR 710	OKEECHOBEE	419344-3-52-01		

THE OFFICIAL RECORD OF THIS SHEET IS THE ELECTRONIC FILE DIGITALLY SIGNED AND SEALED UNDER RULE 61G15-23.004, F.A.C.



**LEGEND**

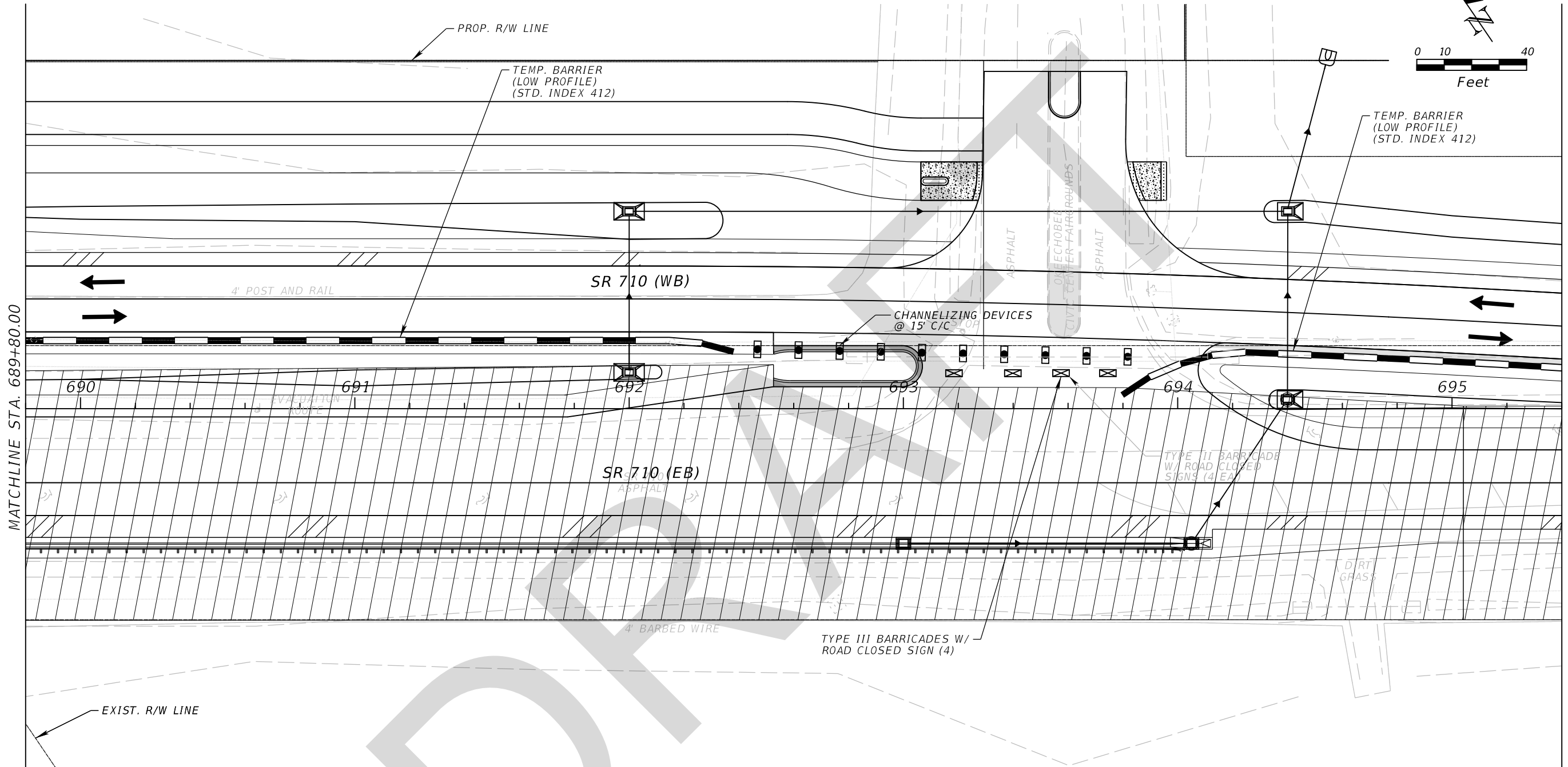
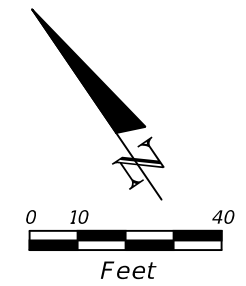
-  CHANNELIZING DEVICE (SEE INDEX No. 600)
-  LANE IDENTIFICATION AND DIRECTION OF TRAFFIC
-  EXISTING OR PREVIOUS PHASE TRAFFIC
-  WORK ZONE SIGN
-  TYPE III BARRICADE
-  TEMPORARY BARRIER
-  WORK ZONE
-  TEMPORARY PAVEMENT (HATCHED DURING CONSTRUCTED PHASE)

COORDINATE WITH SOUTH FLORIDA WATER MANAGEMENT DISTRICT CONSTRUCTION OF ACCESS PRIOR TO CLOSING EXISTING ACCESS








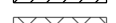
PHASE 2

REVISIONS				WILLIAM G. SCOTT, P.E. P.E. LICENSE NUMBER 46481 WANTMAN GROUP, INC. 2910 MAGUIRE ROAD, SUITE 2008 OCOEE, FL 34761 CERTIFICATE OF AUTHORIZATION 6091	STATE OF FLORIDA DEPARTMENT OF TRANSPORTATION			<b>TEMP. TRAF. CONTROL PLAN</b> SR 710 (20)	SHEET NO. <b>477</b>
DATE	DESCRIPTION	DATE	DESCRIPTION		ROAD NO.	COUNTY	FINANCIAL PROJECT ID		
					SR 710	OKEECHOBEE	419344-3-52-01		

THE OFFICIAL RECORD OF THIS SHEET IS THE ELECTRONIC FILE DIGITALLY SIGNED AND SEALED UNDER RULE 61G15-23.004, F.A.C.



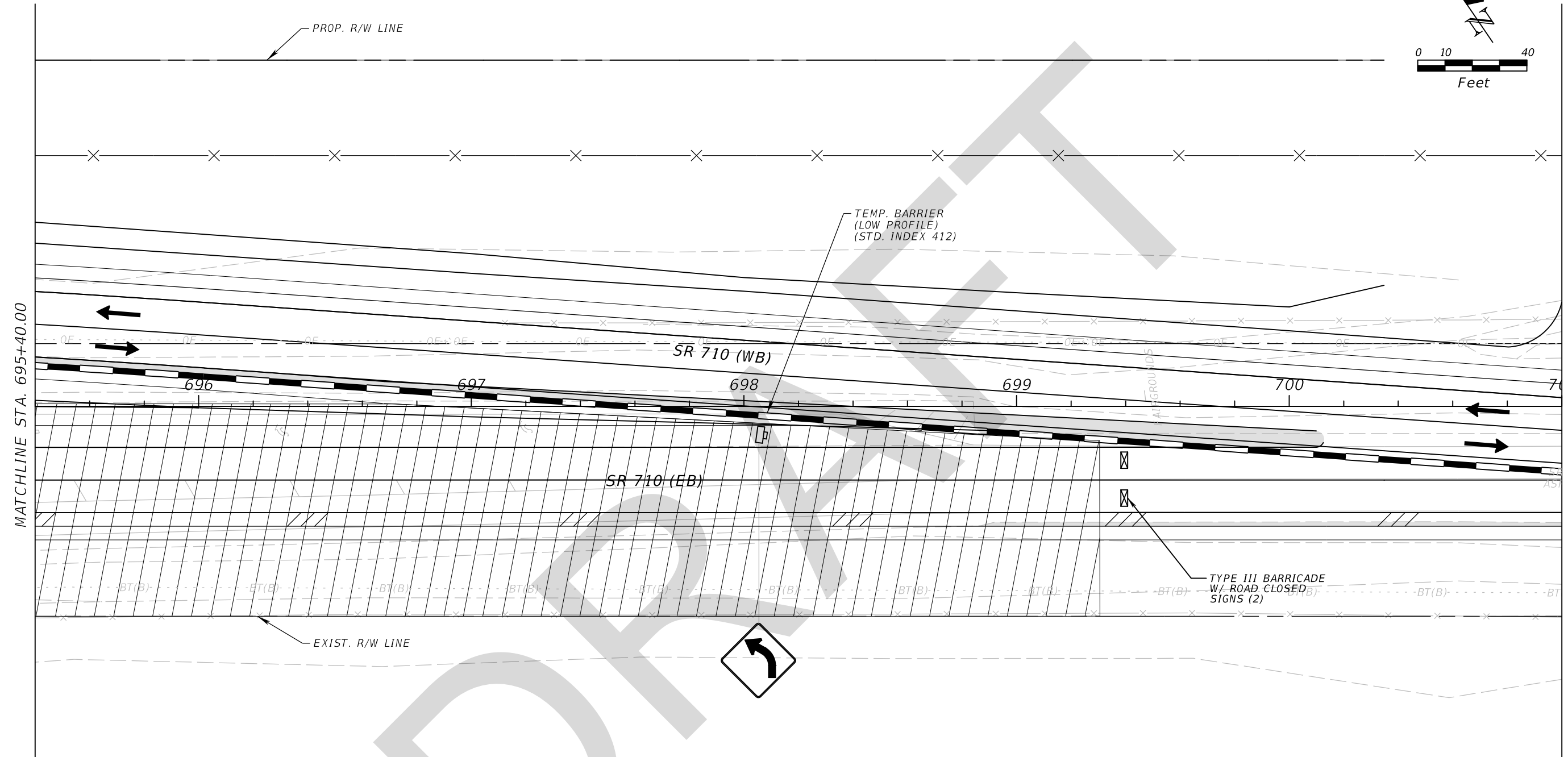
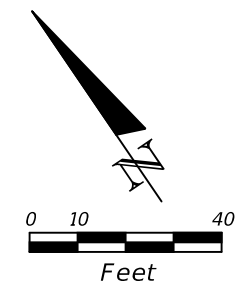
**LEGEND**

-  CHANNELIZING DEVICE (SEE INDEX No. 600)
-  LANE IDENTIFICATION AND DIRECTION OF TRAFFIC
-  EXISTING OR PREVIOUS PHASE TRAFFIC
-  WORK ZONE SIGN
-  TYPE III BARRICADE
-  TEMPORARY BARRIER
-  WORK ZONE
-  TEMPORARY PAVEMENT (HATCHED DURING CONSTRUCTED PHASE)








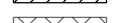
PHASE 2

REVISIONS				WILLIAM G. SCOTT, P.E. P.E. LICENSE NUMBER 46481 WANTMAN GROUP, INC. 2910 MAGUIRE ROAD, SUITE 2008 OCOEE, FL 34761 CERTIFICATE OF AUTHORIZATION 6091	STATE OF FLORIDA DEPARTMENT OF TRANSPORTATION			<b>TEMP. TRAF. CONTROL PLAN</b> <b>SR 710 (21)</b>	SHEET NO.
DATE	DESCRIPTION	DATE	DESCRIPTION		ROAD NO.	COUNTY	FINANCIAL PROJECT ID		478
					SR 710	OKEECHOBEE	419344-3-52-01		

THE OFFICIAL RECORD OF THIS SHEET IS THE ELECTRONIC FILE DIGITALLY SIGNED AND SEALED UNDER RULE 61G15-23.004, F.A.C.



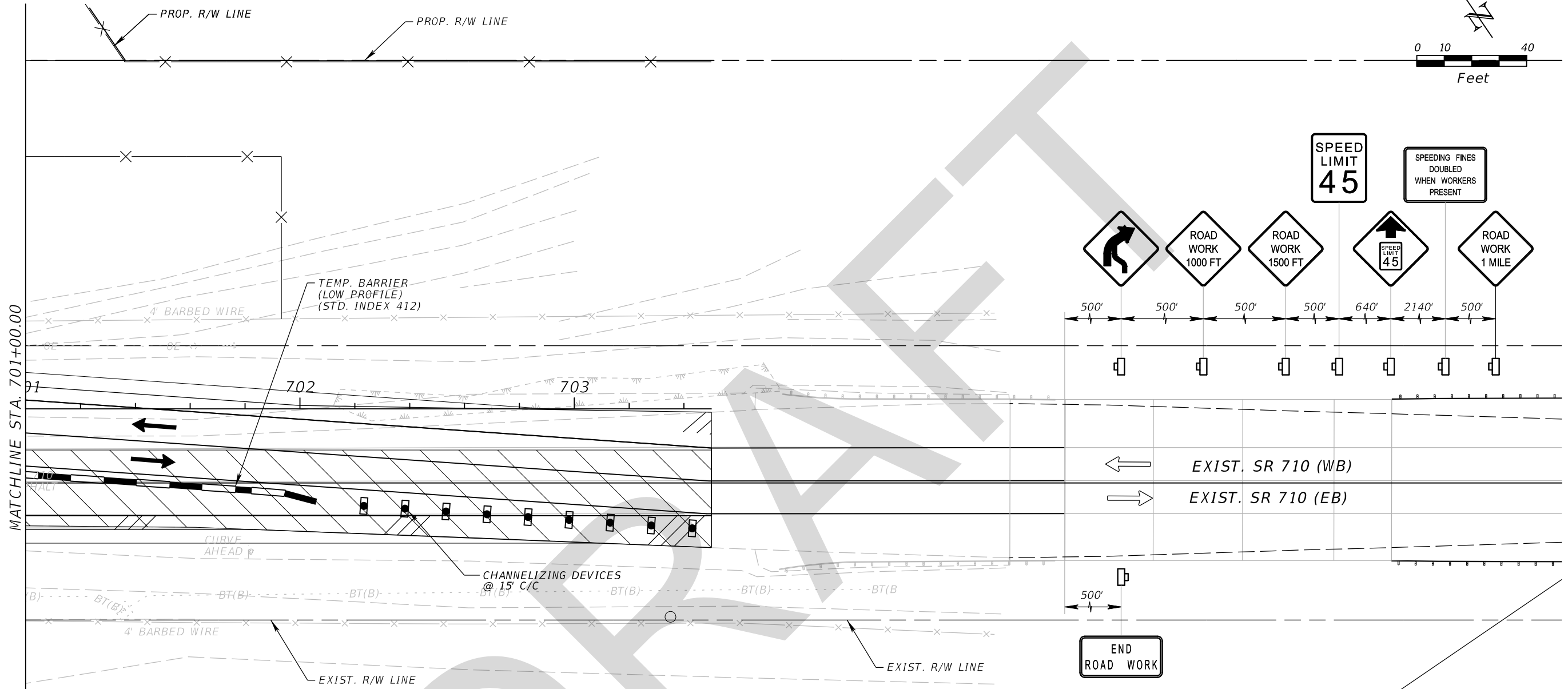
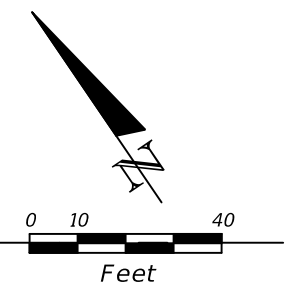
**LEGEND**

-  CHANNELIZING DEVICE (SEE INDEX No. 600)
-  LANE IDENTIFICATION AND DIRECTION OF TRAFFIC
-  EXISTING OR PREVIOUS PHASE TRAFFIC
-  WORK ZONE SIGN
-  TYPE III BARRICADE
-  TEMPORARY BARRIER
-  WORK ZONE
-  TEMPORARY PAVEMENT (HATCHED DURING CONSTRUCTED PHASE)

PHASE 2

REVISIONS				WILLIAM G. SCOTT, P.E. P.E. LICENSE NUMBER 46481 WANTMAN GROUP, INC. 2910 MAGUIRE ROAD, SUITE 2008 OCOEE, FL 34761 CERTIFICATE OF AUTHORIZATION 6091	STATE OF FLORIDA DEPARTMENT OF TRANSPORTATION			<b>TEMP. TRAF. CONTROL PLAN</b> <b>SR 710 (22)</b>	SHEET NO.
DATE	DESCRIPTION	DATE	DESCRIPTION		ROAD NO.	COUNTY	FINANCIAL PROJECT ID		479
						SR 710	OKEECHOBEE		419344-3-52-01

THE OFFICIAL RECORD OF THIS SHEET IS THE ELECTRONIC FILE DIGITALLY SIGNED AND SEALED UNDER RULE 61G15-23.004, F.A.C.



MATCHLINE STA. 701+00.00

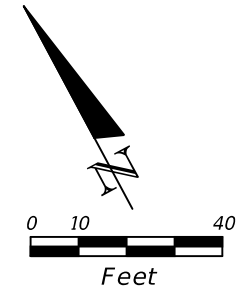
**LEGEND**

- CHANNELIZING DEVICE (SEE INDEX No. 600)
- LANE IDENTIFICATION AND DIRECTION OF TRAFFIC
- EXISTING OR PREVIOUS PHASE TRAFFIC
- WORK ZONE SIGN
- TYPE III BARRICADE
- TEMPORARY BARRIER
- WORK ZONE
- TEMPORARY PAVEMENT (HATCHED DURING CONSTRUCTED PHASE)

PHASE 2

REVISIONS				WILLIAM G. SCOTT, P.E. P.E. LICENSE NUMBER 46481 WANTMAN GROUP, INC. 2910 MAGUIRE ROAD, SUITE 2008 OCOEE, FL 34761 CERTIFICATE OF AUTHORIZATION 6091	STATE OF FLORIDA DEPARTMENT OF TRANSPORTATION			<b>TEMP. TRAF. CONTROL PLAN</b> <b>SR 710 (23)</b>	SHEET NO.
DATE	DESCRIPTION	DATE	DESCRIPTION		ROAD NO.	COUNTY	FINANCIAL PROJECT ID		480
					SR 710	OKEECHOBEE	419344-3-52-01		

THE OFFICIAL RECORD OF THIS SHEET IS THE ELECTRONIC FILE DIGITALLY SIGNED AND SEALED UNDER RULE 61G15-23.004, F.A.C.

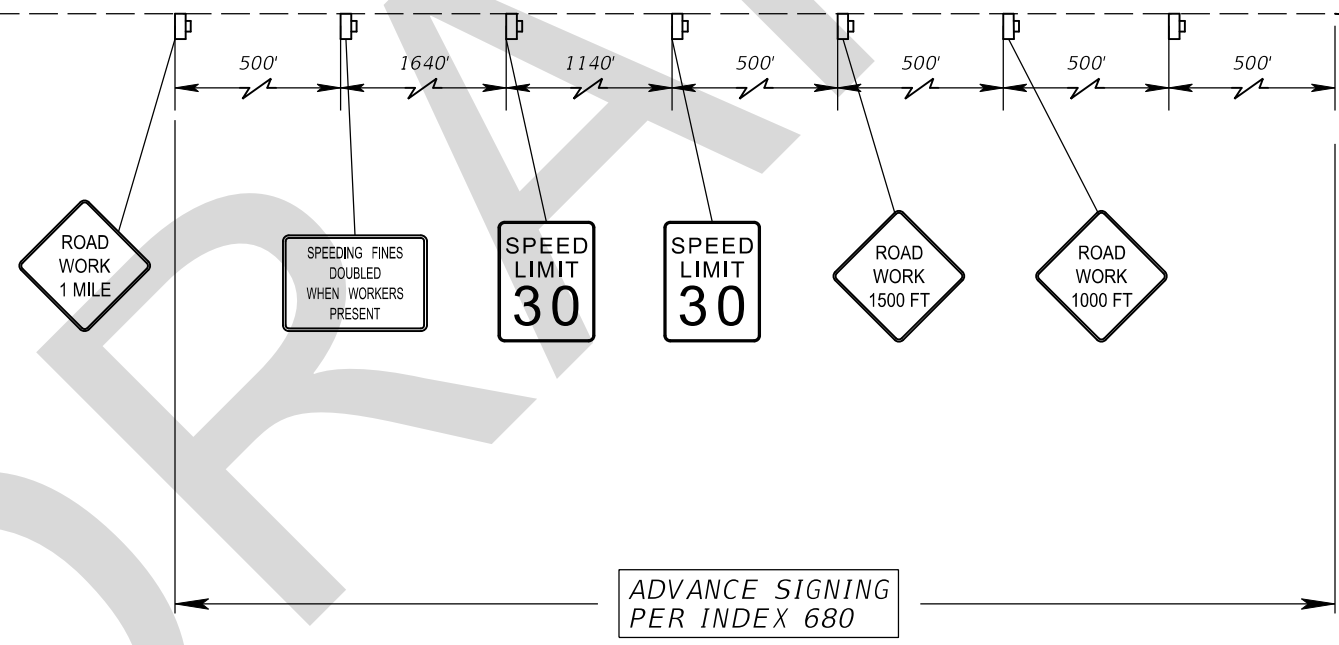


EXIST. SR 710









SPEED LIMIT 45

END ROAD WORK

MATCHLINE TTCP EXIST. SR 710 (2)



**LEGEND**

-  CHANNELIZING DEVICE (SEE INDEX No. 600)
-  LANE IDENTIFICATION AND DIRECTION OF TRAFFIC
-  EXISTING OR PREVIOUS PHASE TRAFFIC
-  WORK ZONE SIGN
-  TYPE III BARRICADE
-  TEMPORARY BARRIER
-  WORK ZONE
-  TEMPORARY PAVEMENT (HATCHED DURING CONSTRUCTED PHASE)

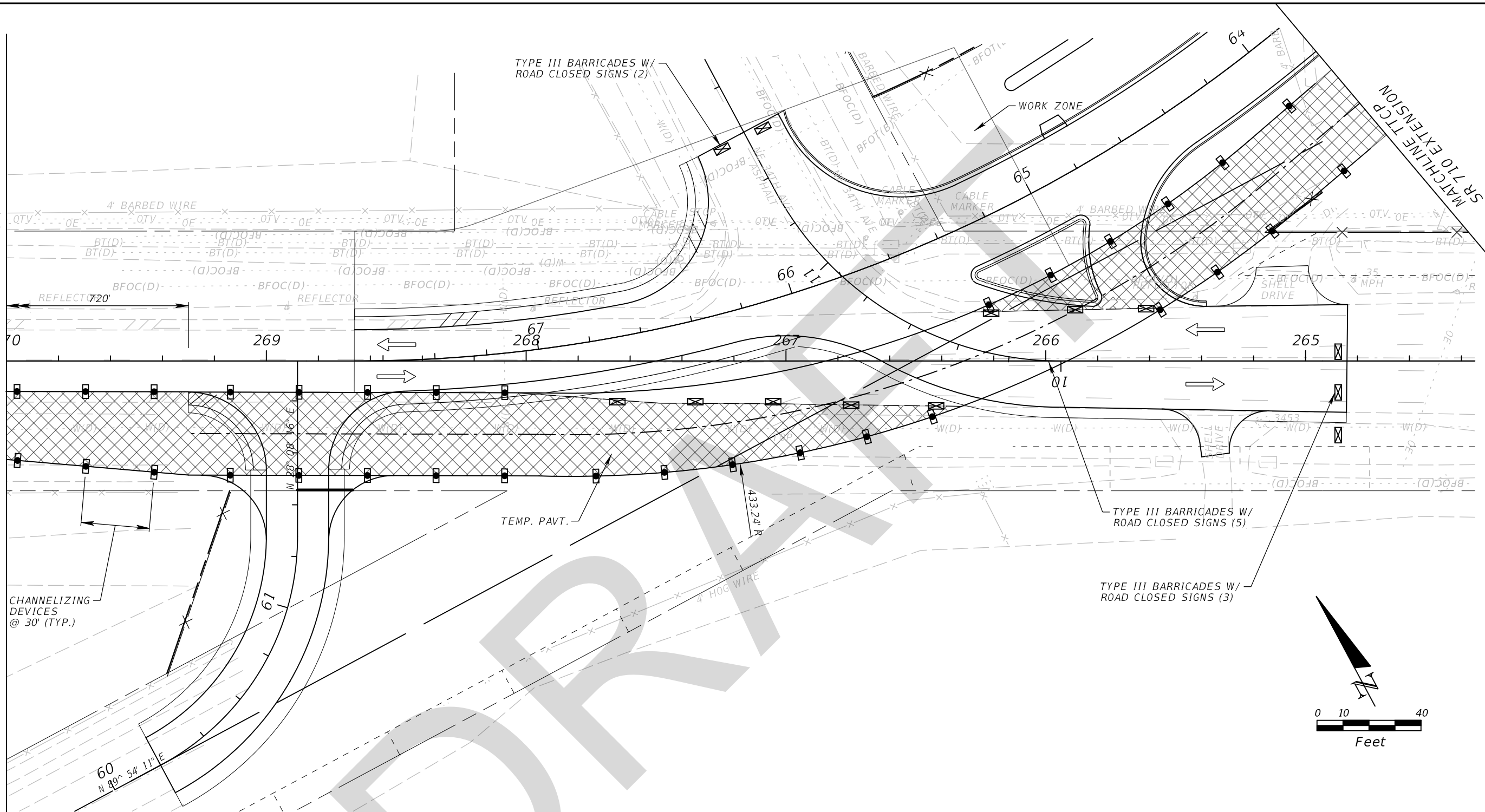
PHASE 2

REVISIONS				WILLIAM G. SCOTT, P.E. P.E. LICENSE NUMBER 46481 WANTMAN GROUP, INC. 2910 MAGUIRE ROAD, SUITE 2008 OCOEE, FL 34761 CERTIFICATE OF AUTHORIZATION 6091	STATE OF FLORIDA DEPARTMENT OF TRANSPORTATION			<b>TEMP. TRAFFIC CONTROL PLAN</b> EXIST. SR 710 (1)	SHEET NO.
DATE	DESCRIPTION	DATE	DESCRIPTION		ROAD NO.	COUNTY	FINANCIAL PROJECT ID		481
					SR 710	OKEECHOBEE	419344-3-52-01		

THE OFFICIAL RECORD OF THIS SHEET IS THE ELECTRONIC FILE DIGITALLY SIGNED AND SEALED UNDER RULE 61G15-23.004, F.A.C.











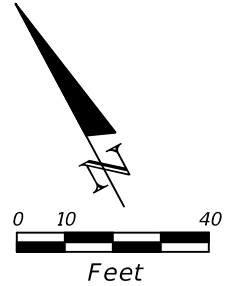
MATCHLINE TTCP EXIST. SR 710 (1)



CHANNELIZING DEVICES @ 30' (TYP.)

**LEGEND**

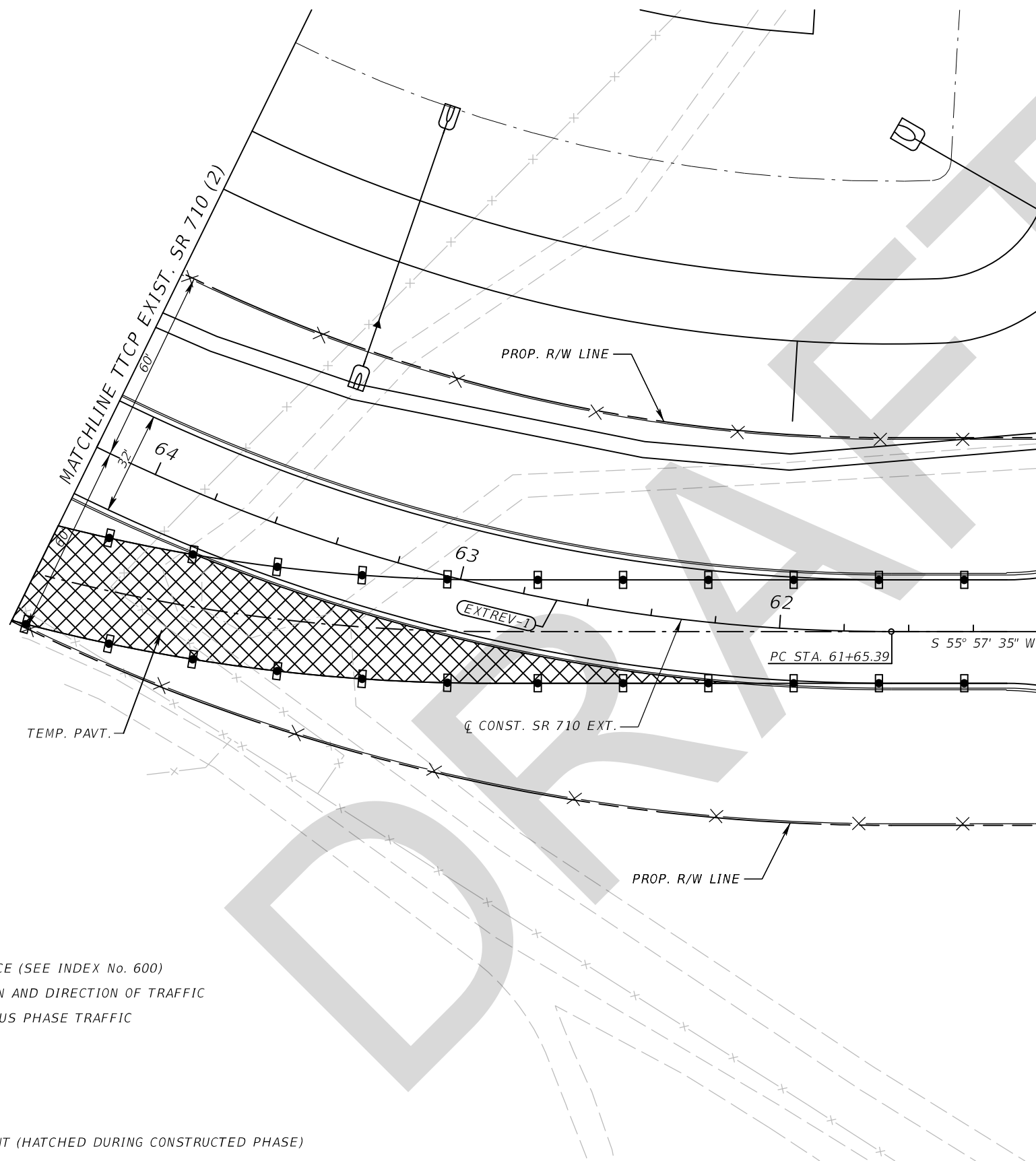
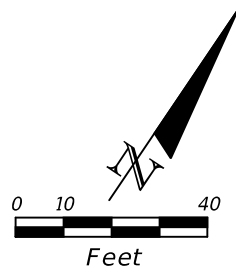
-  CHANNELIZING DEVICE (SEE INDEX No. 600)
-  LANE IDENTIFICATION AND DIRECTION OF TRAFFIC
-  EXISTING OR PREVIOUS PHASE TRAFFIC
-  WORK ZONE SIGN
-  TYPE III BARRICADE
-  TEMPORARY BARRIER
-  WORK ZONE
-  TEMPORARY PAVEMENT (HATCHED DURING CONSTRUCTED PHASE)










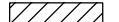
PHASE 2

REVISIONS				WILLIAM G. SCOTT, P.E. P.E. LICENSE NUMBER 46481 WANTMAN GROUP, INC. 2910 MAGUIRE ROAD, SUITE 2008 OCOOEE, FL 34761 CERTIFICATE OF AUTHORIZATION 6091	STATE OF FLORIDA DEPARTMENT OF TRANSPORTATION			TEMP. TRAFFIC CONTROL PLAN EXIST. SR 710 (2)	SHEET NO. 482
DATE	DESCRIPTION	DATE	DESCRIPTION		ROAD NO.	COUNTY	FINANCIAL PROJECT ID		
					SR 710	OKEECHOBEE	419344-3-52-01		

THE OFFICIAL RECORD OF THIS SHEET IS THE ELECTRONIC FILE DIGITALLY SIGNED AND SEALED UNDER RULE 61G15-23.004, F.A.C.

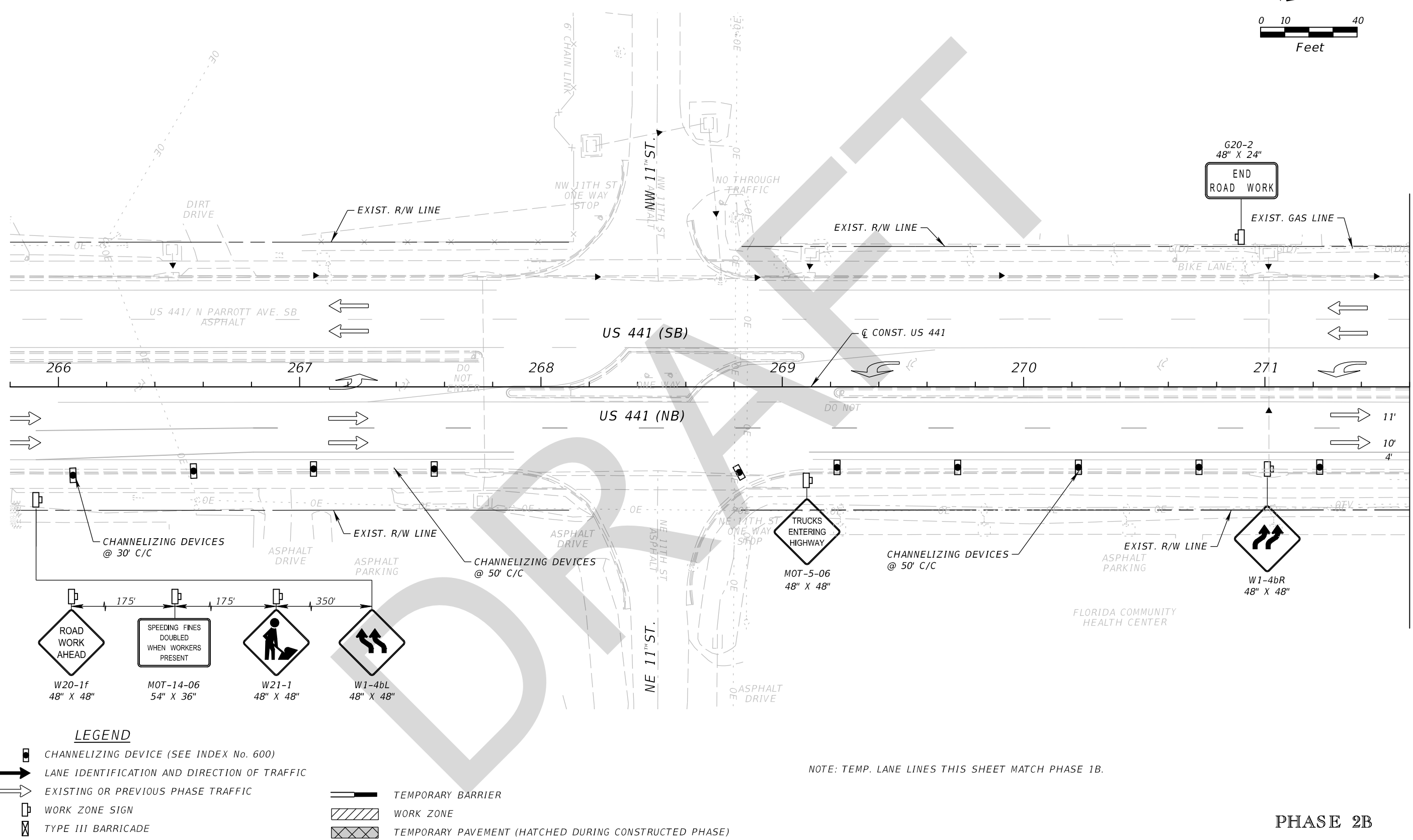
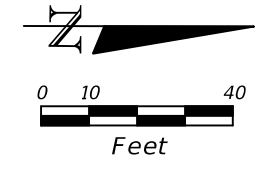


**LEGEND**

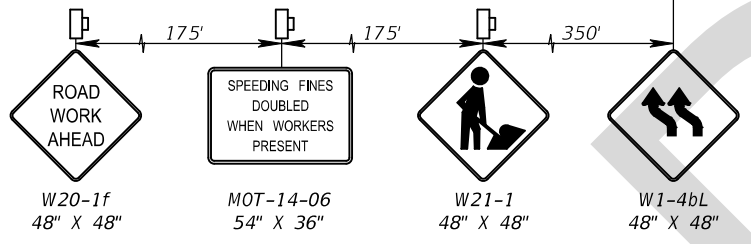
-  CHANNELIZING DEVICE (SEE INDEX No. 600)
-  LANE IDENTIFICATION AND DIRECTION OF TRAFFIC
-  EXISTING OR PREVIOUS PHASE TRAFFIC
-  WORK ZONE SIGN
-  TYPE III BARRICADE
-  TEMPORARY BARRIER
-  WORK ZONE
-  TEMPORARY PAVEMENT (HATCHED DURING CONSTRUCTED PHASE)

**PHASE 2**

REVISIONS				ALFREDO RODRIGUEZ, P.E. P.E. LICENSE NUMBER 71796 WANTMAN GROUP, INC. 2910 MAGUIRE ROAD, SUITE 2008 OCOEE, FL 34761 CERTIFICATE OF AUTHORIZATION 6091	STATE OF FLORIDA DEPARTMENT OF TRANSPORTATION			<b>TEMP. TRAFFIC CONTROL PLAN</b> <b>SR 710 EXTENSION</b>	SHEET NO.
DATE	DESCRIPTION	DATE	DESCRIPTION		ROAD NO.	COUNTY	FINANCIAL PROJECT ID		483
					SR 710	OKEECHOBEE	419344-3-52-01		



MATCH LINE STA. 271+60.00



**LEGEND**

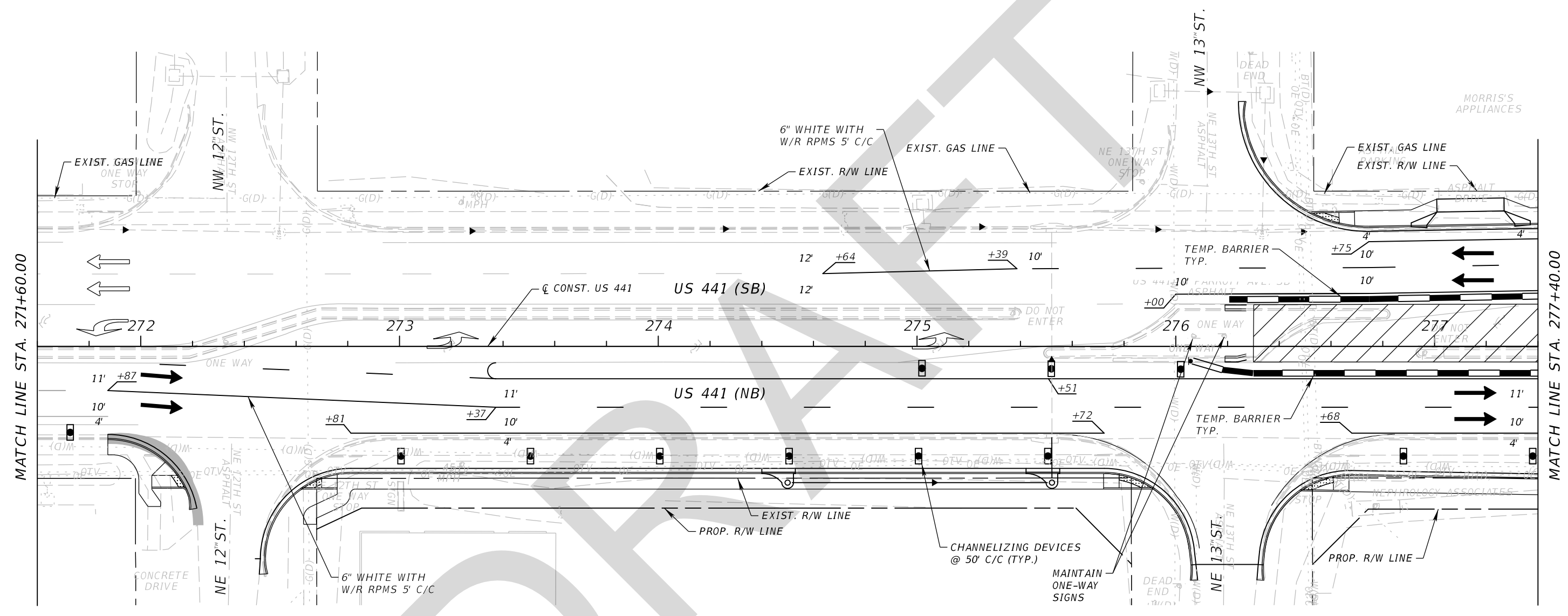
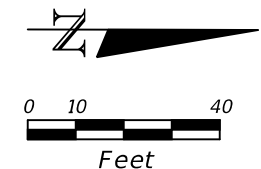
- CHANNELIZING DEVICE (SEE INDEX No. 600)
- LANE IDENTIFICATION AND DIRECTION OF TRAFFIC
- EXISTING OR PREVIOUS PHASE TRAFFIC
- WORK ZONE SIGN
- TYPE III BARRICADE
- TEMPORARY BARRIER
- WORK ZONE
- TEMPORARY PAVEMENT (HATCHED DURING CONSTRUCTED PHASE)

NOTE: TEMP. LANE LINES THIS SHEET MATCH PHASE 1B.








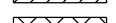
**PHASE 2B**

REVISIONS				WILLIAM G. SCOTT, P.E. P.E. LICENSE NUMBER 46481 WANTMAN GROUP, INC. 2910 MAGUIRE ROAD, SUITE 2008 OCOOEE, FL 34761 CERTIFICATE OF AUTHORIZATION 6091	STATE OF FLORIDA DEPARTMENT OF TRANSPORTATION			<b>TEMP. TRAF. CONTROL PLAN</b> <b>US 441 (6)</b>	SHEET NO.  <b>484</b>
DATE	DESCRIPTION	DATE	DESCRIPTION		ROAD NO.	COUNTY	FINANCIAL PROJECT ID		
					SR 710	OKEECHOBEE	419344-3-52-01		

THE OFFICIAL RECORD OF THIS SHEET IS THE ELECTRONIC FILE DIGITALLY SIGNED AND SEALED UNDER RULE 61G15-23.004, F.A.C.



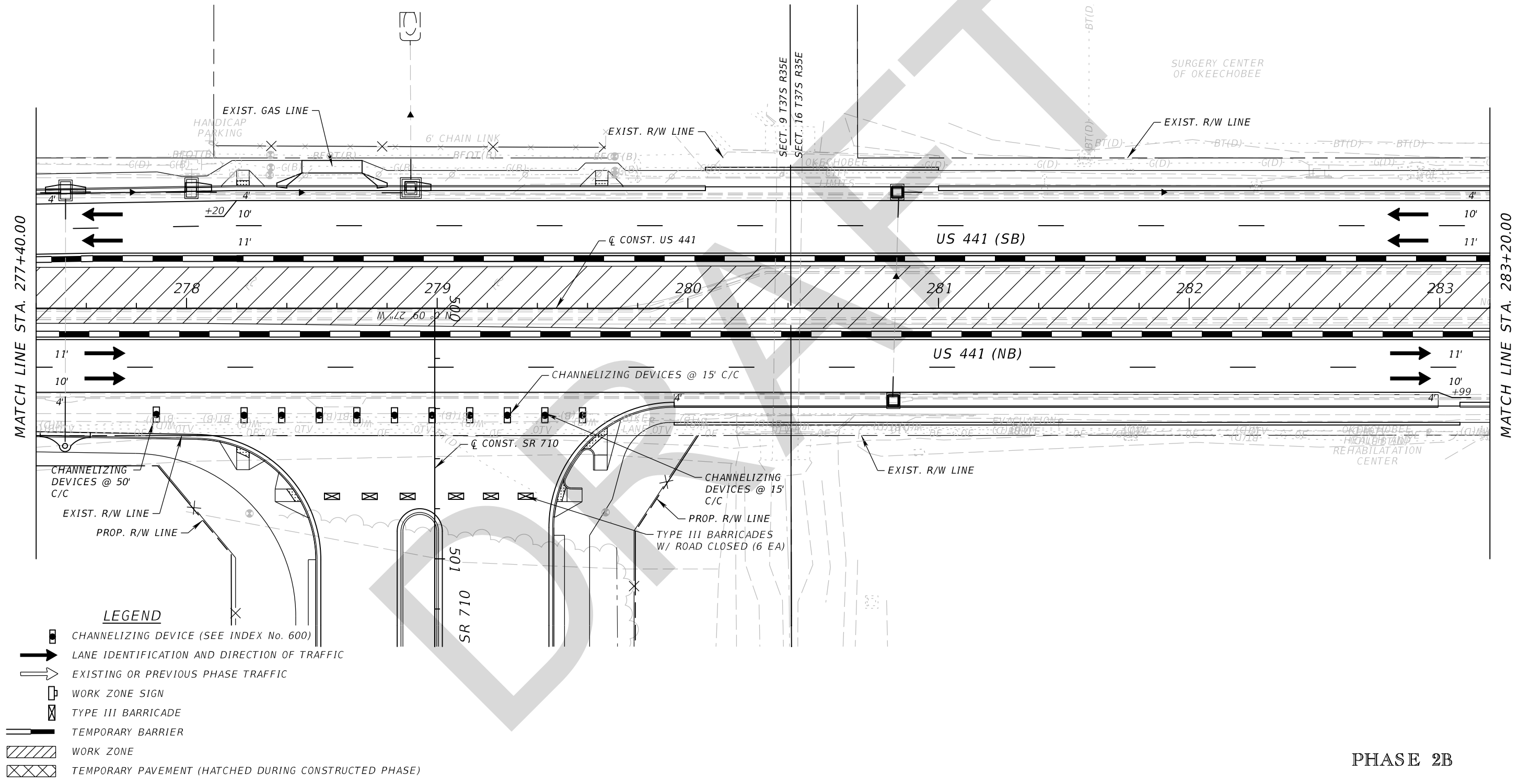
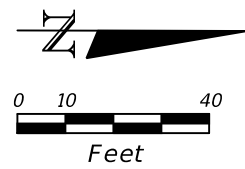
**LEGEND**

-  CHANNELIZING DEVICE (SEE INDEX No. 600)
-  LANE IDENTIFICATION AND DIRECTION OF TRAFFIC
-  EXISTING OR PREVIOUS PHASE TRAFFIC
-  WORK ZONE SIGN
-  TYPE III BARRICADE
-  TEMPORARY BARRIER
-  WORK ZONE
-  TEMPORARY PAVEMENT (HATCHED DURING CONSTRUCTED PHASE)









**PHASE 2B**

REVISIONS				WILLIAM G. SCOTT, P.E. P.E. LICENSE NUMBER 46481 WANTMAN GROUP, INC. 2910 MAGUIRE ROAD, SUITE 2008 OCOOEE, FL 34761 CERTIFICATE OF AUTHORIZATION 6091	STATE OF FLORIDA DEPARTMENT OF TRANSPORTATION			<b>TEMP. TRAF. CONTROL PLAN</b> <b>US 441 (7)</b>	SHEET NO.
DATE	DESCRIPTION	DATE	DESCRIPTION		ROAD NO.	COUNTY	FINANCIAL PROJECT ID		485
					SR 710	OKEECHOBEE	419344-3-52-01		

THE OFFICIAL RECORD OF THIS SHEET IS THE ELECTRONIC FILE DIGITALLY SIGNED AND SEALED UNDER RULE 61G15-23.004, F.A.C.



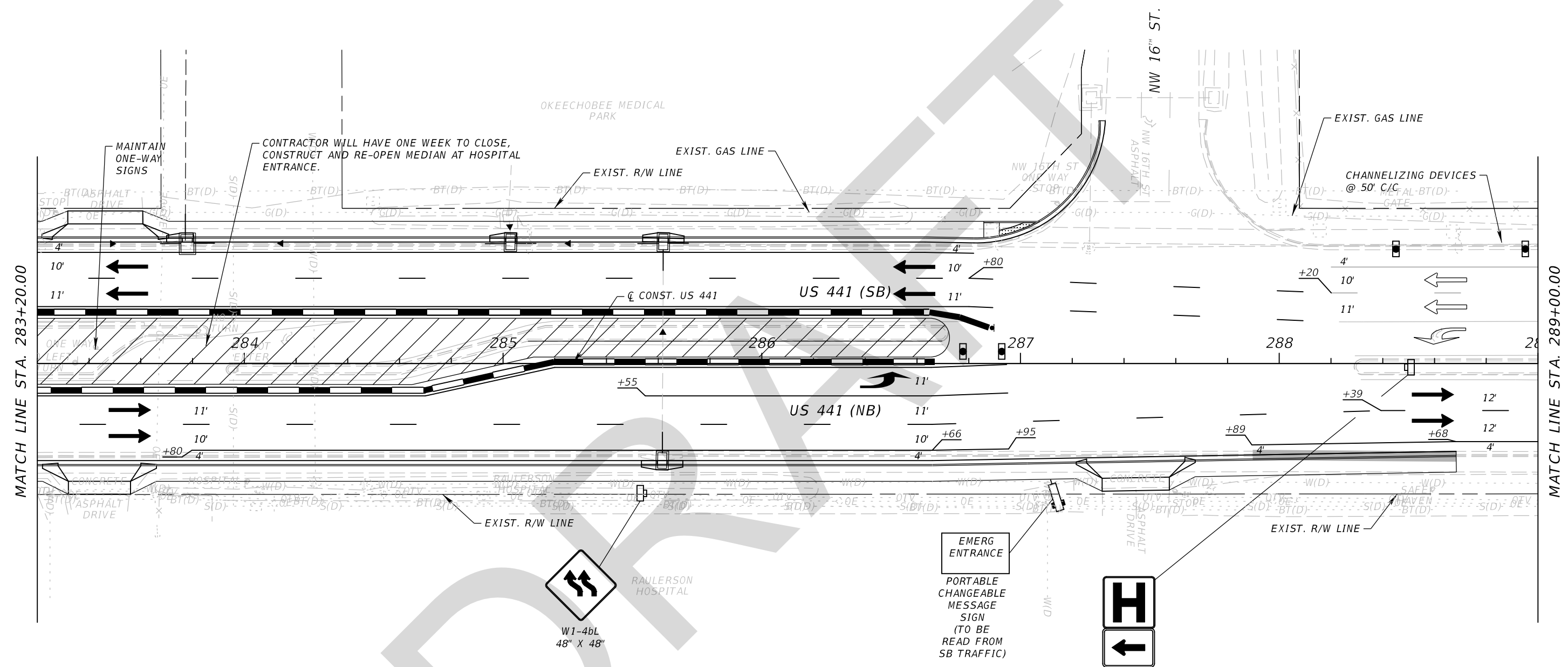
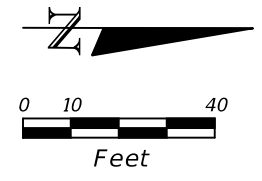
**LEGEND**

-  CHANNELIZING DEVICE (SEE INDEX No. 600)
-  LANE IDENTIFICATION AND DIRECTION OF TRAFFIC
-  EXISTING OR PREVIOUS PHASE TRAFFIC
-  WORK ZONE SIGN
-  TYPE III BARRICADE
-  TEMPORARY BARRIER
-  WORK ZONE
-  TEMPORARY PAVEMENT (HATCHED DURING CONSTRUCTED PHASE)

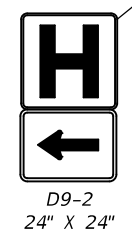
**PHASE 2B**

REVISIONS				WILLIAM G. SCOTT, P.E. P.E. LICENSE NUMBER 46481 WANTMAN GROUP, INC. 2910 MAGUIRE ROAD, SUITE 2008 OCOEE, FL 34761 CERTIFICATE OF AUTHORIZATION 6091	STATE OF FLORIDA DEPARTMENT OF TRANSPORTATION			<b>TEMP. TRAF. CONTROL PLAN</b>  US 441 (8)	SHEET NO.
DATE	DESCRIPTION	DATE	DESCRIPTION		ROAD NO.	COUNTY	FINANCIAL PROJECT ID		486
					SR 710	OKEECHOBEE	419344-3-52-01		

THE OFFICIAL RECORD OF THIS SHEET IS THE ELECTRONIC FILE DIGITALLY SIGNED AND SEALED UNDER RULE 61G15-23.004, F.A.C.



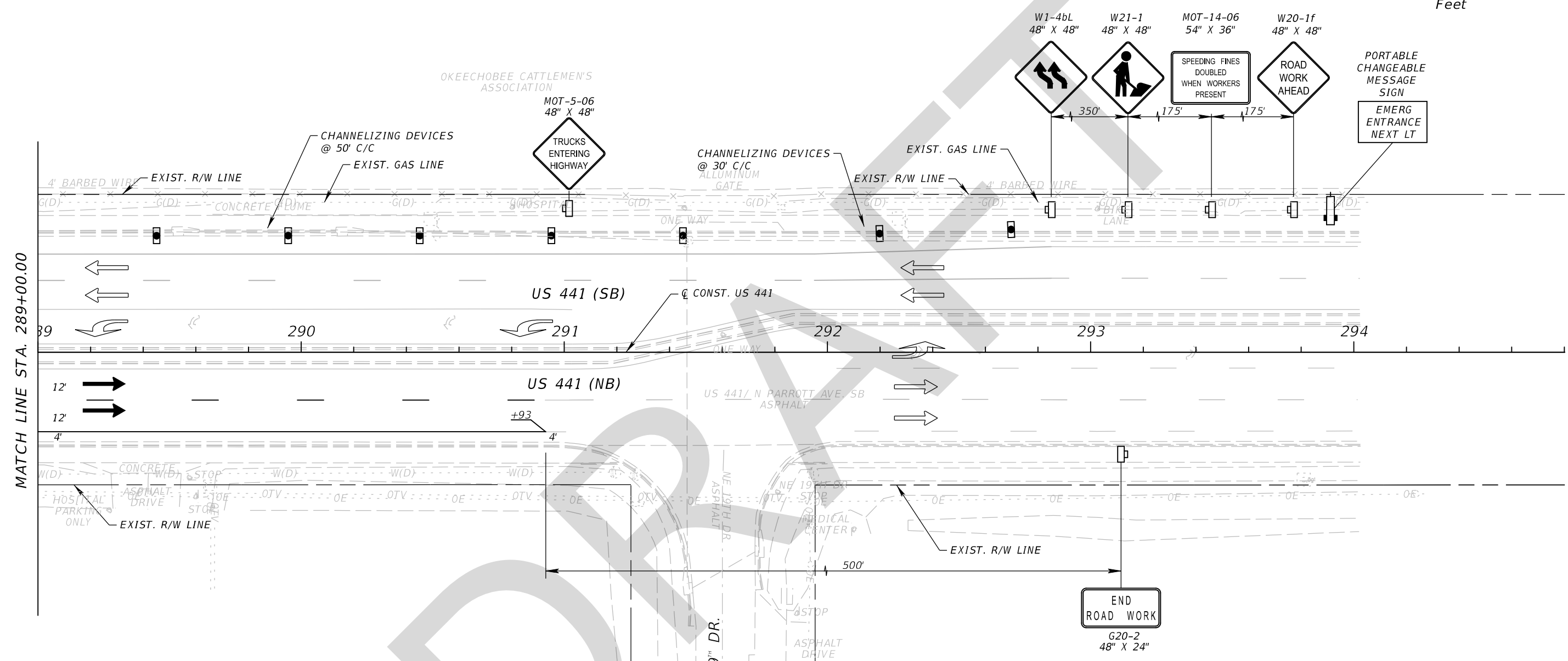
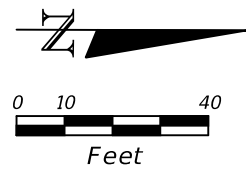
- LEGEND**
- CHANNELIZING DEVICE (SEE INDEX No. 600)
  - LANE IDENTIFICATION AND DIRECTION OF TRAFFIC
  - EXISTING OR PREVIOUS PHASE TRAFFIC
  - WORK ZONE SIGN
  - TYPE III BARRICADE
  - TEMPORARY BARRIER
  - WORK ZONE
  - TEMPORARY PAVEMENT (HATCHED DURING CONSTRUCTED PHASE)



**PHASE 2B**

REVISIONS				WILLIAM G. SCOTT, P.E. P.E. LICENSE NUMBER 46481 WANTMAN GROUP, INC. 2910 MAGUIRE ROAD, SUITE 2008 OCOOEE, FL 34761 CERTIFICATE OF AUTHORIZATION 6091	STATE OF FLORIDA DEPARTMENT OF TRANSPORTATION			TEMP. TRAF. CONTROL PLAN US 441 (9)	SHEET NO. 487
DATE	DESCRIPTION	DATE	DESCRIPTION		ROAD NO.	COUNTY	FINANCIAL PROJECT ID		
					SR 710	OKEECHOBEE	419344-3-52-01		

THE OFFICIAL RECORD OF THIS SHEET IS THE ELECTRONIC FILE DIGITALLY SIGNED AND SEALED UNDER RULE 61G15-23.004, F.A.C.



MATCH LINE STA. 289+00.00

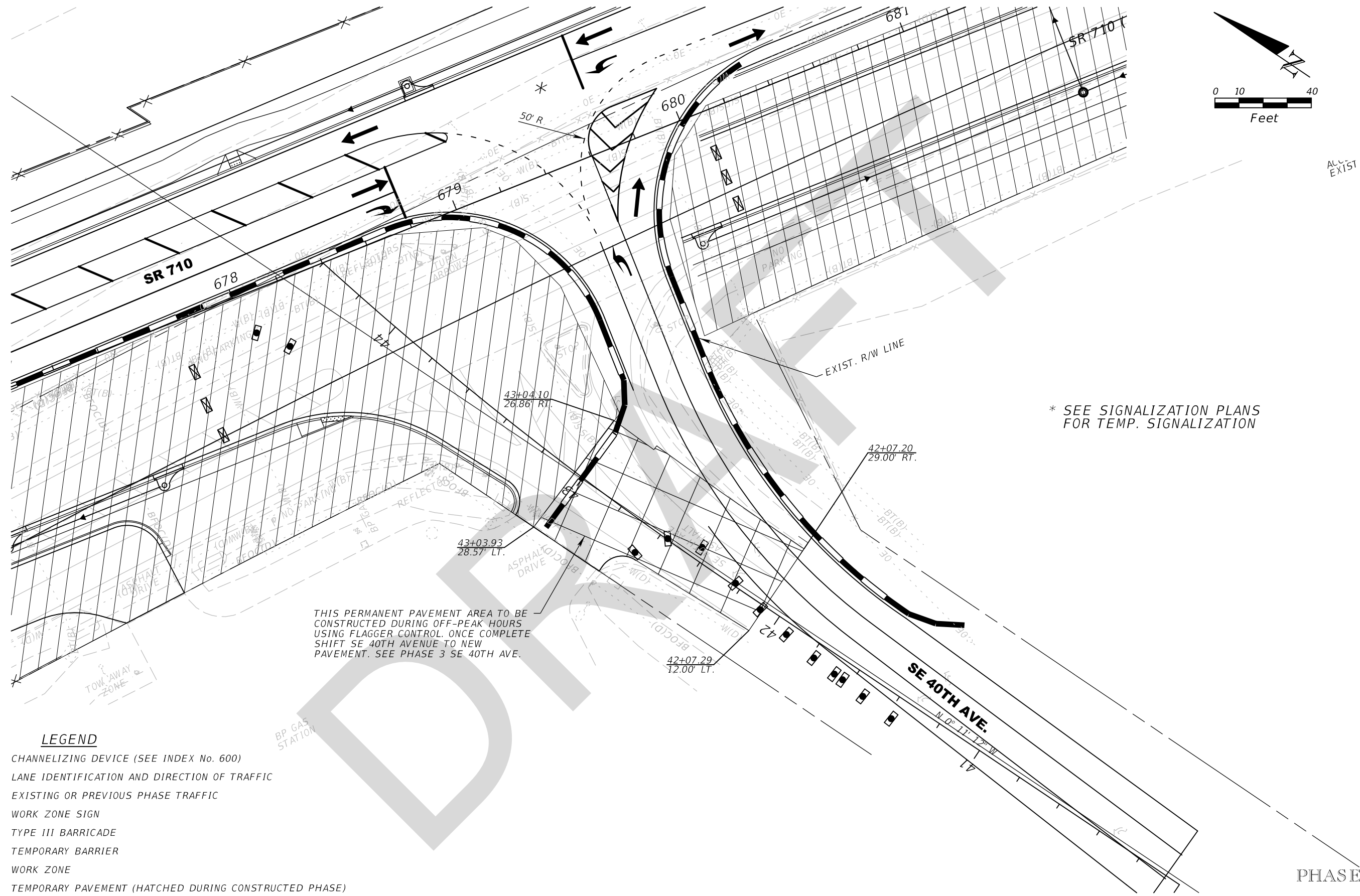
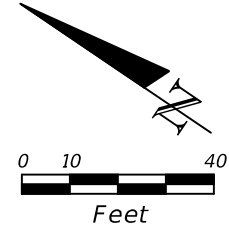
**LEGEND**

- CHANNELIZING DEVICE (SEE INDEX No. 600)
- LANE IDENTIFICATION AND DIRECTION OF TRAFFIC
- EXISTING OR PREVIOUS PHASE TRAFFIC
- WORK ZONE SIGN
- TYPE III BARRICADE
- TEMPORARY BARRIER
- WORK ZONE
- TEMPORARY PAVEMENT (HATCHED DURING CONSTRUCTED PHASE)

**PHASE 2B**









REVISIONS				WILLIAM G. SCOTT, P.E. P.E. LICENSE NUMBER 46481 WANTMAN GROUP, INC. 2910 MAGUIRE ROAD, SUITE 2008 OCOEE, FL 34761 CERTIFICATE OF AUTHORIZATION 6091	STATE OF FLORIDA DEPARTMENT OF TRANSPORTATION			<b>TEMP. TRAF. CONTROL PLAN</b>  US 441 (10)	SHEET NO.
DATE	DESCRIPTION	DATE	DESCRIPTION		ROAD NO.	COUNTY	FINANCIAL PROJECT ID		488
						SR 710	OKEECHOBEE		419344-3-52-01

THE OFFICIAL RECORD OF THIS SHEET IS THE ELECTRONIC FILE DIGITALLY SIGNED AND SEALED UNDER RULE 61G15-23.004, F.A.C.



\* SEE SIGNALIZATION PLANS FOR TEMP. SIGNALIZATION

**LEGEND**

-  CHANNELIZING DEVICE (SEE INDEX No. 600)
-  LANE IDENTIFICATION AND DIRECTION OF TRAFFIC
-  EXISTING OR PREVIOUS PHASE TRAFFIC
-  WORK ZONE SIGN
-  TYPE III BARRICADE
-  TEMPORARY BARRIER
-  WORK ZONE
-  TEMPORARY PAVEMENT (HATCHED DURING CONSTRUCTED PHASE)

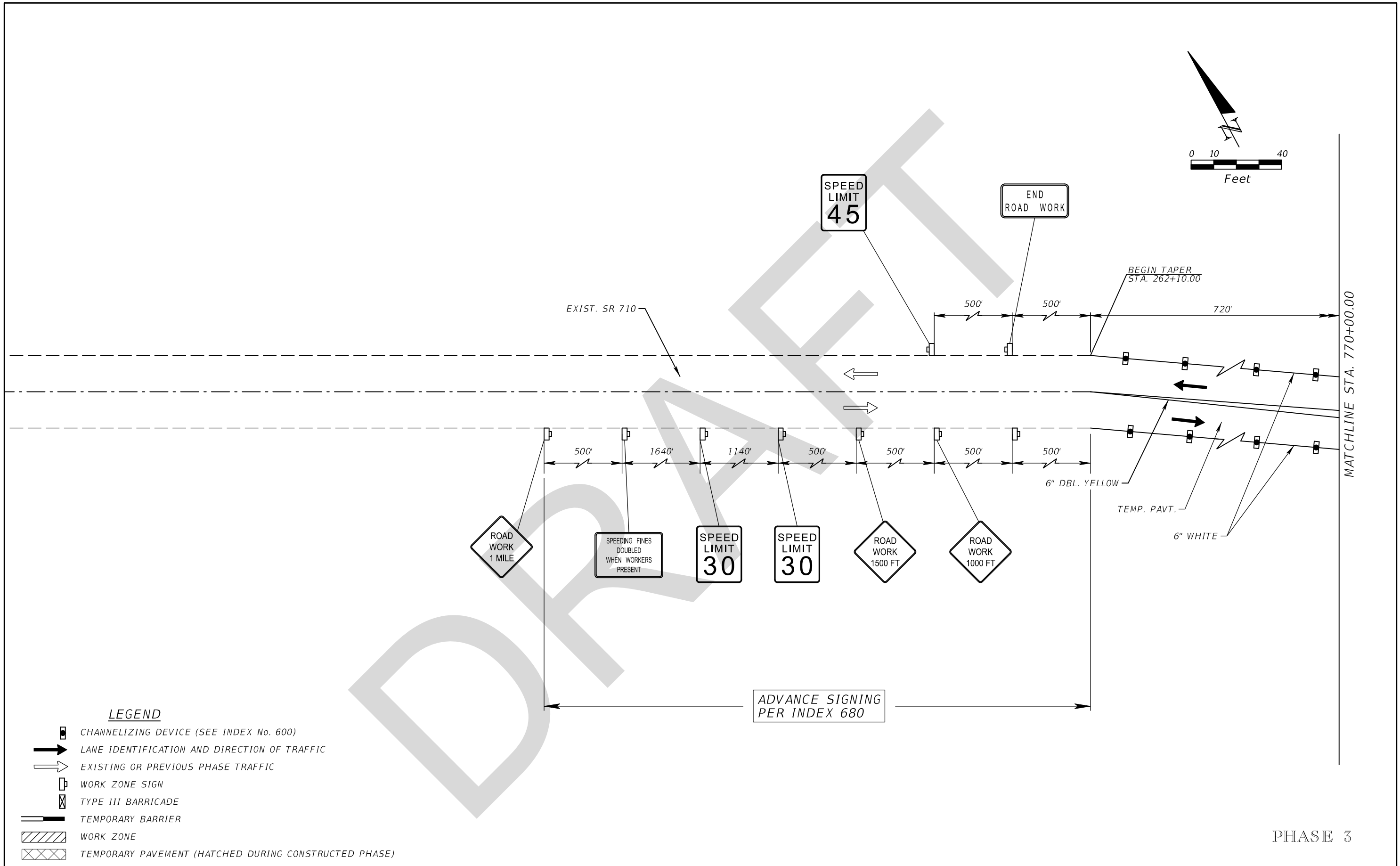
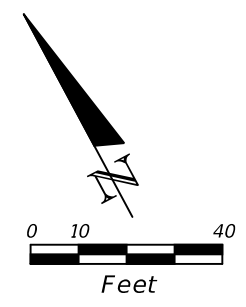
THIS PERMANENT PAVEMENT AREA TO BE CONSTRUCTED DURING OFF-PEAK HOURS USING FLAGGER CONTROL. ONCE COMPLETE SHIFT SE 40TH AVENUE TO NEW PAVEMENT. SEE PHASE 3 SE 40TH AVE.

PHASE 2









REVISIONS				WILLIAM G. SCOTT, P.E. P.E. LICENSE NUMBER 46481 WANTMAN GROUP, INC. 2910 MAGUIRE ROAD, SUITE 2008 OCOEE, FL 34761 CERTIFICATE OF AUTHORIZATION 6091	STATE OF FLORIDA DEPARTMENT OF TRANSPORTATION			<b>TEMP. TRAF. CONTROL PLAN</b> <b>SE 40TH AVE (2)</b>	SHEET NO.
DATE	DESCRIPTION	DATE	DESCRIPTION		ROAD NO.	COUNTY	FINANCIAL PROJECT ID		489
					SR 710	OKEECHOBEE	419344-3-52-01		

THE OFFICIAL RECORD OF THIS SHEET IS THE ELECTRONIC FILE DIGITALLY SIGNED AND SEALED UNDER RULE 61G15-23.004, F.A.C.





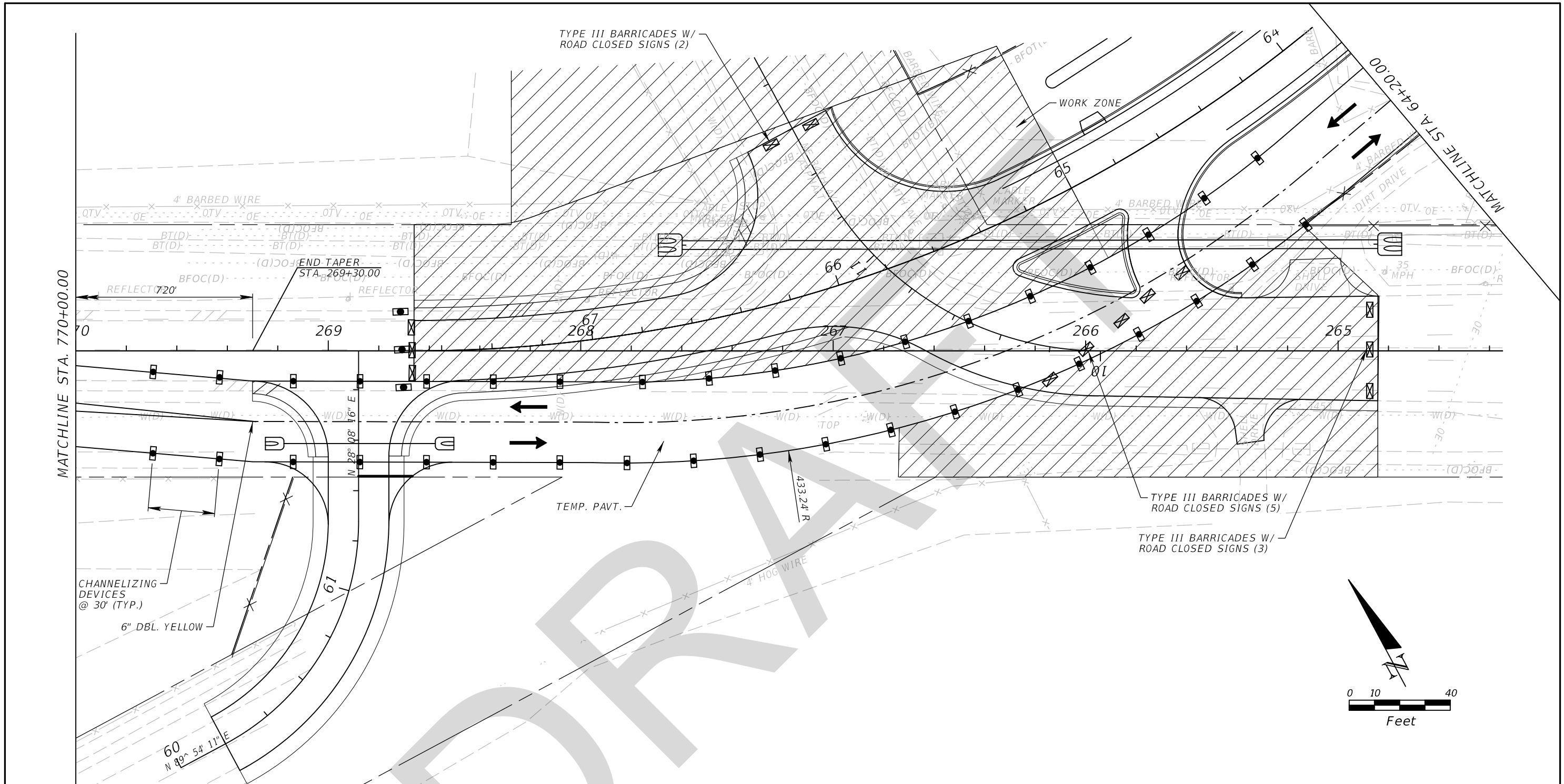
**LEGEND**

-  CHANNELIZING DEVICE (SEE INDEX No. 600)
-  LANE IDENTIFICATION AND DIRECTION OF TRAFFIC
-  EXISTING OR PREVIOUS PHASE TRAFFIC
-  WORK ZONE SIGN
-  TYPE III BARRICADE
-  TEMPORARY BARRIER
-  WORK ZONE
-  TEMPORARY PAVEMENT (HATCHED DURING CONSTRUCTED PHASE)

PHASE 3









REVISIONS				WILLIAM G. SCOTT, P.E. P.E. LICENSE NUMBER 46481 WANTMAN GROUP, INC. 2910 MAGUIRE ROAD, SUITE 2008 OCOEE, FL 34761 CERTIFICATE OF AUTHORIZATION 6091	STATE OF FLORIDA DEPARTMENT OF TRANSPORTATION			<b>TEMP. TRAFFIC CONTROL PLAN</b> <b>EXIST. SR 710 (40)</b>	SHEET NO.
DATE	DESCRIPTION	DATE	DESCRIPTION		ROAD NO.	COUNTY	FINANCIAL PROJECT ID		490
					SR 710	OKEECHOBEE	419344-3-52-01		

THE OFFICIAL RECORD OF THIS SHEET IS THE ELECTRONIC FILE DIGITALLY SIGNED AND SEALED UNDER RULE 61G15-23.004, F.A.C.



CHANNELIZING DEVICES @ 30' (TYP.)  
6" DBL. YELLOW

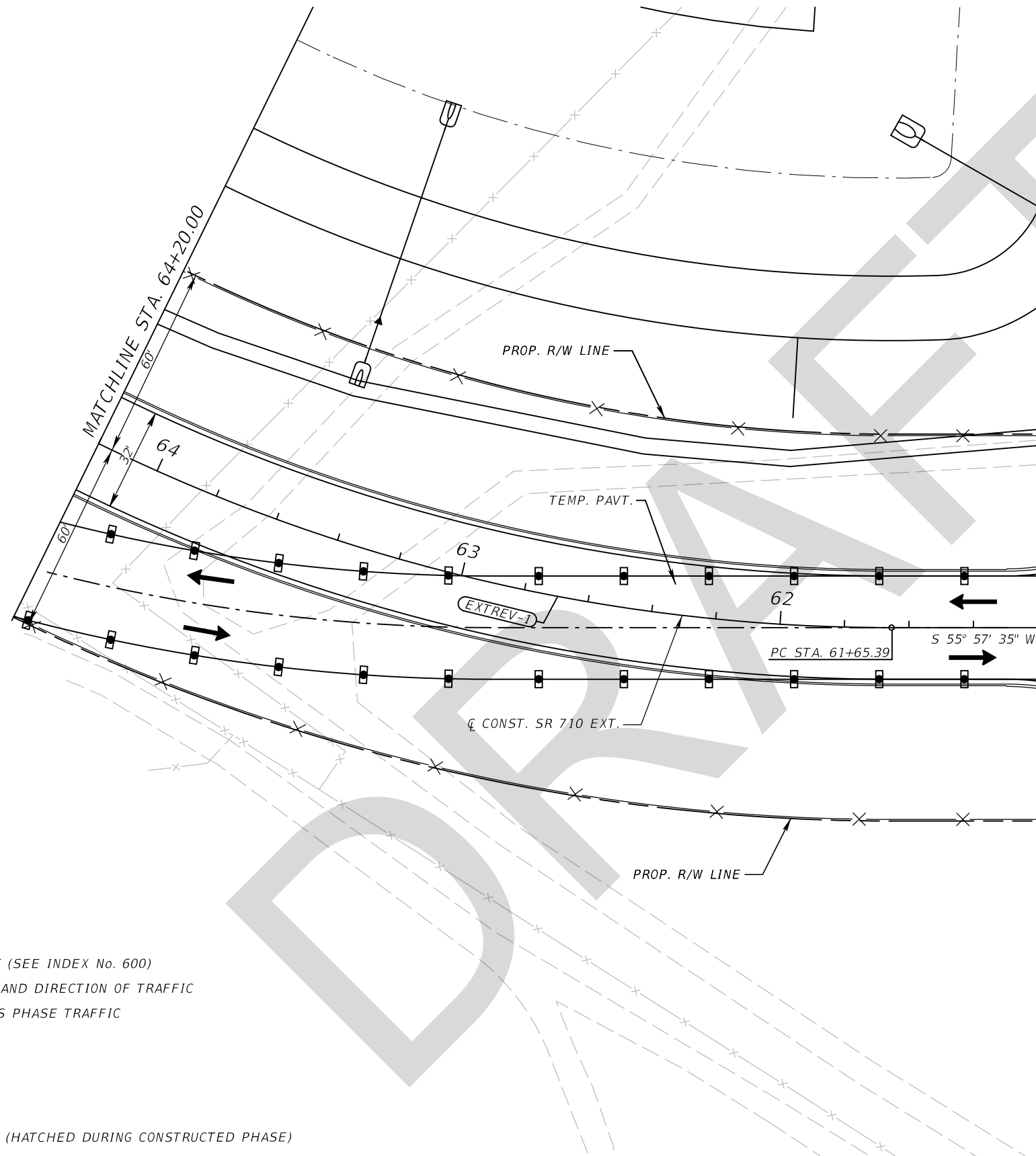
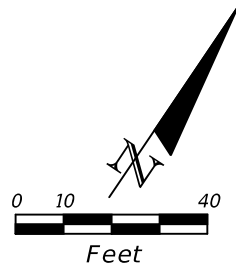
**LEGEND**

-  CHANNELIZING DEVICE (SEE INDEX No. 600)
-  LANE IDENTIFICATION AND DIRECTION OF TRAFFIC
-  EXISTING OR PREVIOUS PHASE TRAFFIC
-  WORK ZONE SIGN
-  TYPE III BARRICADE
-  TEMPORARY BARRIER
-  WORK ZONE
-  TEMPORARY PAVEMENT (HATCHED DURING CONSTRUCTED PHASE)









PHASE 3

REVISIONS				WILLIAM G. SCOTT, P.E. P.E. LICENSE NUMBER 46481 WANTMAN GROUP, INC. 2910 MAGUIRE ROAD, SUITE 2008 OCOOE, FL 34761 CERTIFICATE OF AUTHORIZATION 6091	STATE OF FLORIDA DEPARTMENT OF TRANSPORTATION			TEMP. TRAFFIC CONTROL PLAN EXIST. SR 710 (41)	SHEET NO.  491
DATE	DESCRIPTION	DATE	DESCRIPTION		ROAD NO.	COUNTY	FINANCIAL PROJECT ID		
					SR 710	OKEECHOBEE	419344-3-52-01		

THE OFFICIAL RECORD OF THIS SHEET IS THE ELECTRONIC FILE DIGITALLY SIGNED AND SEALED UNDER RULE 61G15-23.004, F.A.C.

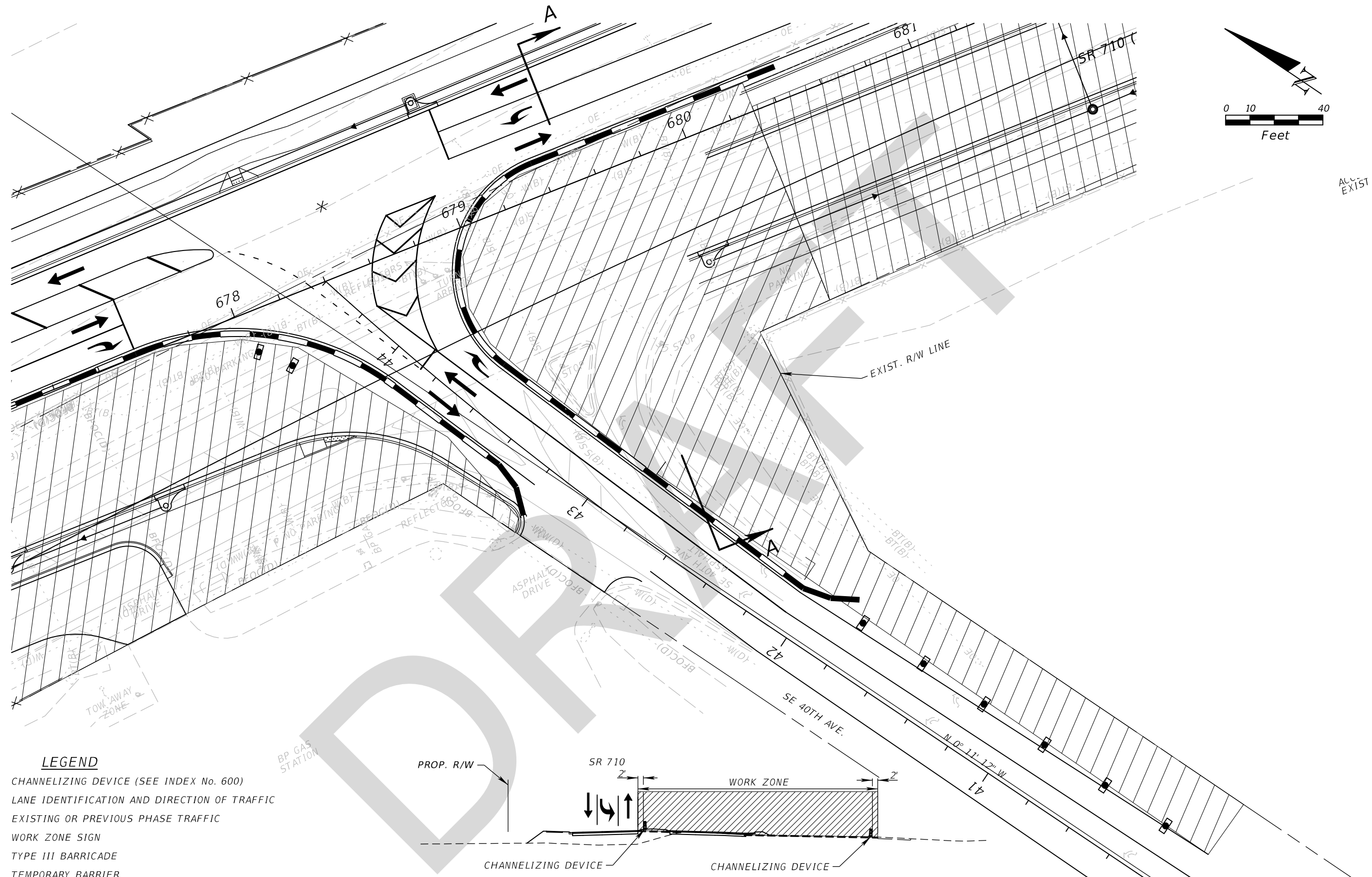
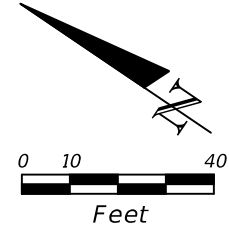










**LEGEND**

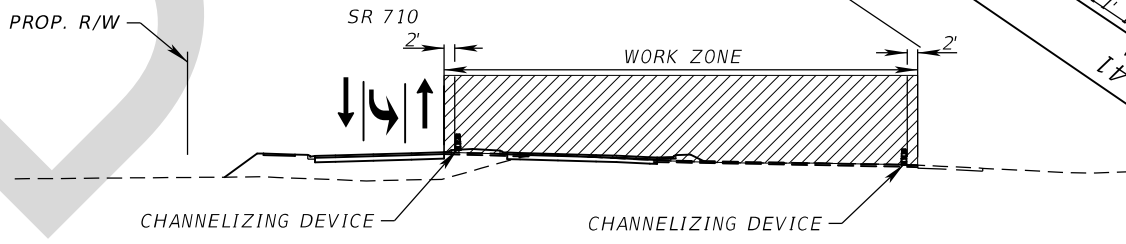
-  CHANNELIZING DEVICE (SEE INDEX No. 600)
-  LANE IDENTIFICATION AND DIRECTION OF TRAFFIC
-  EXISTING OR PREVIOUS PHASE TRAFFIC
-  WORK ZONE SIGN
-  TYPE III BARRICADE
-  TEMPORARY BARRIER
-  WORK ZONE
-  TEMPORARY PAVEMENT (HATCHED DURING CONSTRUCTED PHASE)

**PHASE 3**

REVISIONS				WILLIAM G. SCOTT, P.E. P.E. LICENSE NUMBER 46481 WANTMAN GROUP, INC. 2910 MAGUIRE ROAD, SUITE 2008 OCOEE, FL 34761 CERTIFICATE OF AUTHORIZATION 6091	STATE OF FLORIDA DEPARTMENT OF TRANSPORTATION			<b>TEMP. TRAFFIC CONTROL PLAN</b> <b>SR 710 EXTENSION</b>	SHEET NO.
DATE	DESCRIPTION	DATE	DESCRIPTION		ROAD NO.	COUNTY	FINANCIAL PROJECT ID		492
					SR 710	OKEECHOBEE	419344-3-52-01		



-  CHANNELIZING DEVICE (SEE INDEX No. 600)
-  LANE IDENTIFICATION AND DIRECTION OF TRAFFIC
-  EXISTING OR PREVIOUS PHASE TRAFFIC
-  WORK ZONE SIGN
-  TYPE III BARRICADE
-  TEMPORARY BARRIER
-  WORK ZONE
-  TEMPORARY PAVEMENT (HATCHED DURING CONSTRUCTED PHASE)



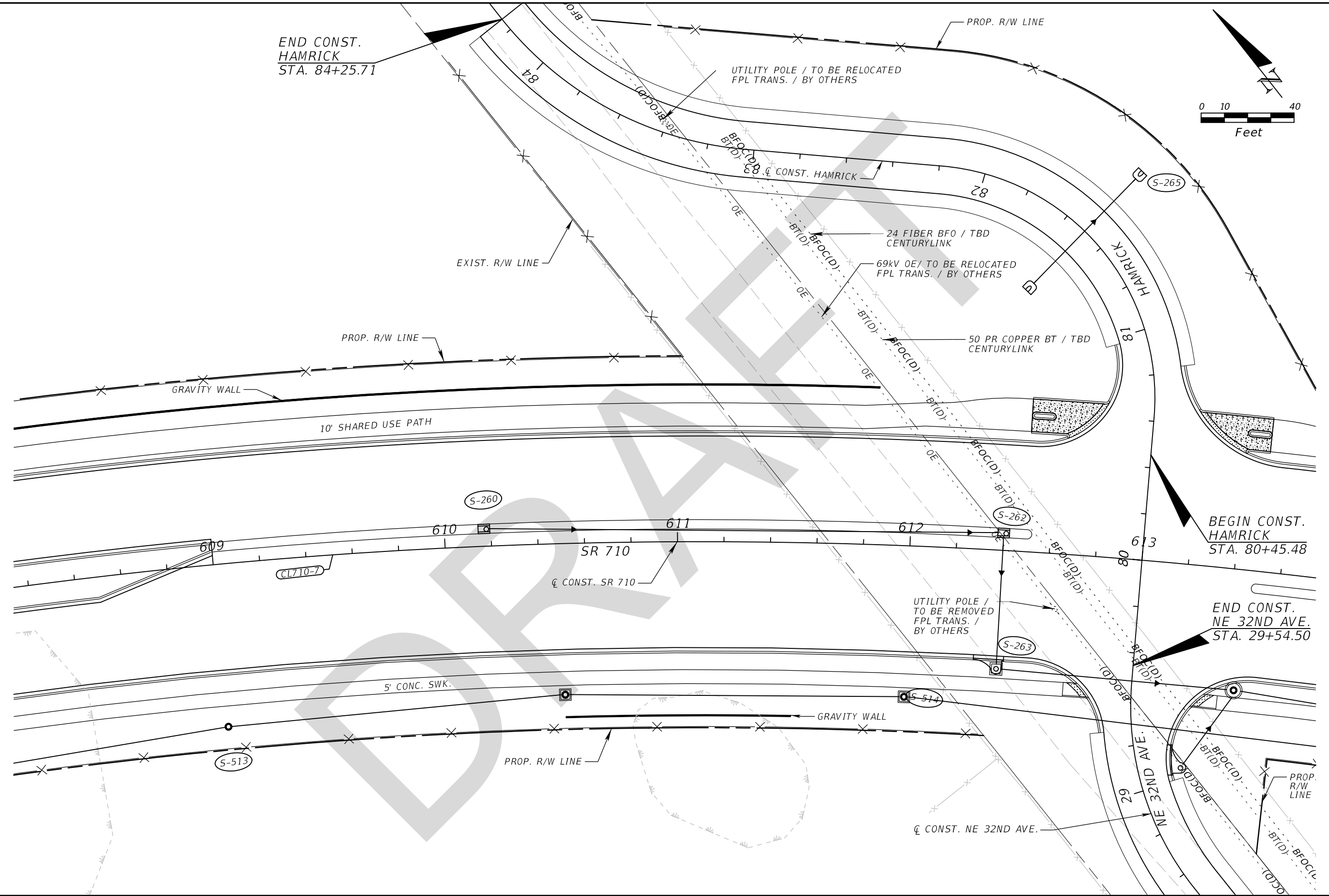
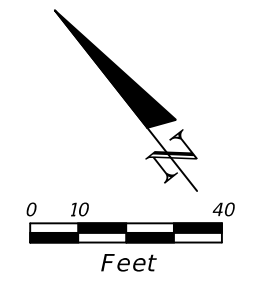
**SECTION A-A**

**PHASE 3**

REVISIONS				WILLIAM G. SCOTT, P.E. P.E. LICENSE NUMBER 46481 WANTMAN GROUP, INC. 2910 MAGUIRE ROAD, SUITE 2008 OCOEE, FL 34761 CERTIFICATE OF AUTHORIZATION 6091	STATE OF FLORIDA DEPARTMENT OF TRANSPORTATION			<b>TEMP. TRAF. CONTROL PLAN</b> <b>SE 40TH AVE (3)</b>	SHEET NO.
DATE	DESCRIPTION	DATE	DESCRIPTION		ROAD NO.	COUNTY	FINANCIAL PROJECT ID		493
					SR 710	OKEECHOBEE	419344-3-52-01		

THE OFFICIAL RECORD OF THIS SHEET IS THE ELECTRONIC FILE DIGITALLY SIGNED AND SEALED UNDER RULE 61G15-23.004, F.A.C.

END CONST.  
HAMRICK  
STA. 84+25.71

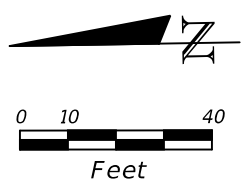
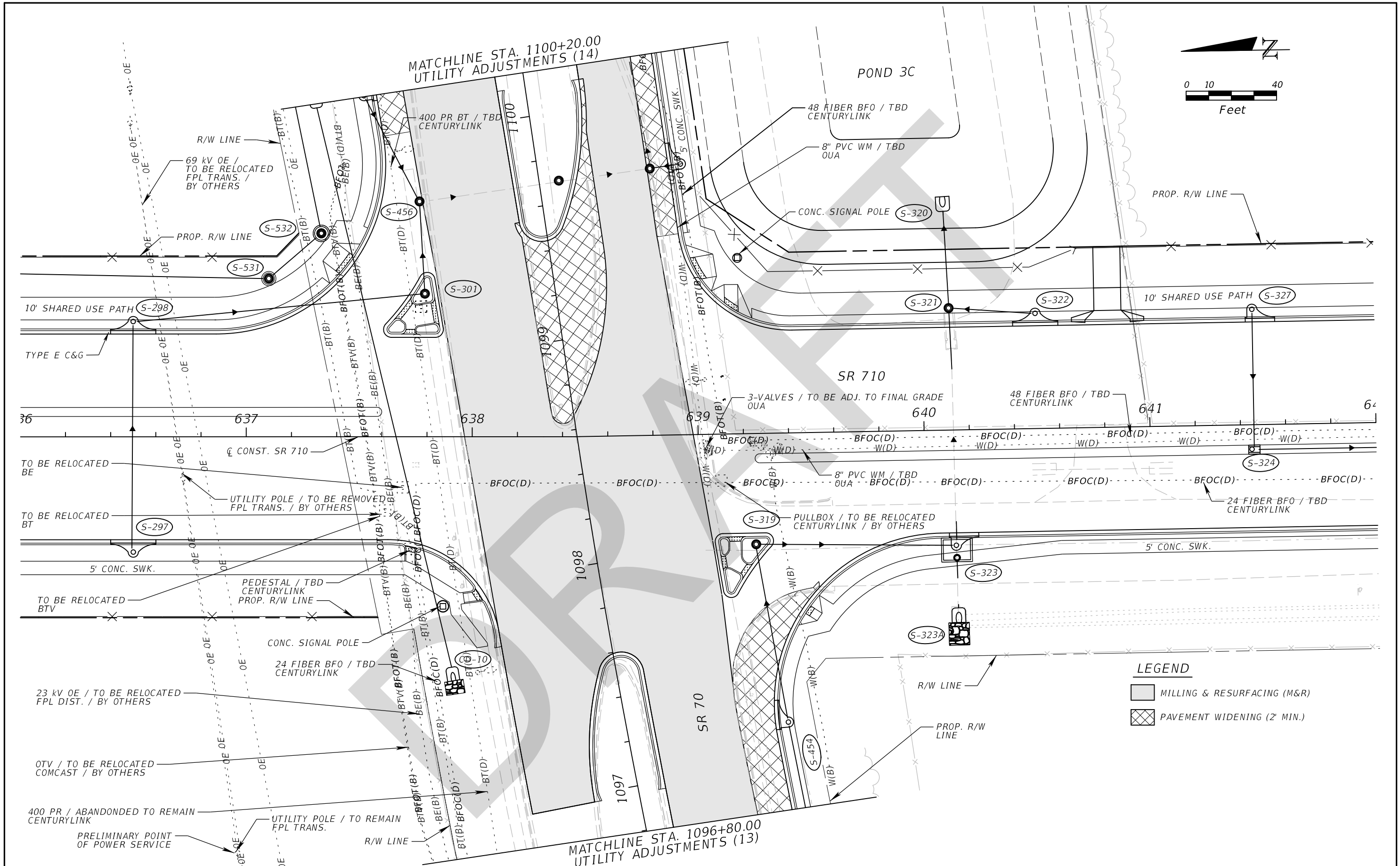


BEGIN CONST.  
HAMRICK  
STA. 80+45.48

END CONST.  
NE 32ND AVE.  
STA. 29+54.50

REVISIONS				GEORGE E. KNOX, P.E. P.E. LICENSE NUMBER 82283 WANTMAN GROUP, INC. 2910 MAGUIRE ROAD, SUITE 2008 OCOEE, FL 34761 CERTIFICATE OF AUTHORIZATION 6091	STATE OF FLORIDA DEPARTMENT OF TRANSPORTATION			UTILITY ADJUSTMENTS (01) SR 710	SHEET NO. 494
DATE	DESCRIPTION	DATE	DESCRIPTION		ROAD NO.	COUNTY	FINANCIAL PROJECT ID		
					SR 710	OKEECHOBEE	419344-3-52-01		

THE OFFICIAL RECORD OF THIS SHEET IS THE ELECTRONIC FILE DIGITALLY SIGNED AND SEALED UNDER RULE 61G15-23.004, F.A.C.



**LEGEND**

	MILLING & RESURFACING (M&R)
	PAVEMENT WIDENING (2' MIN.)

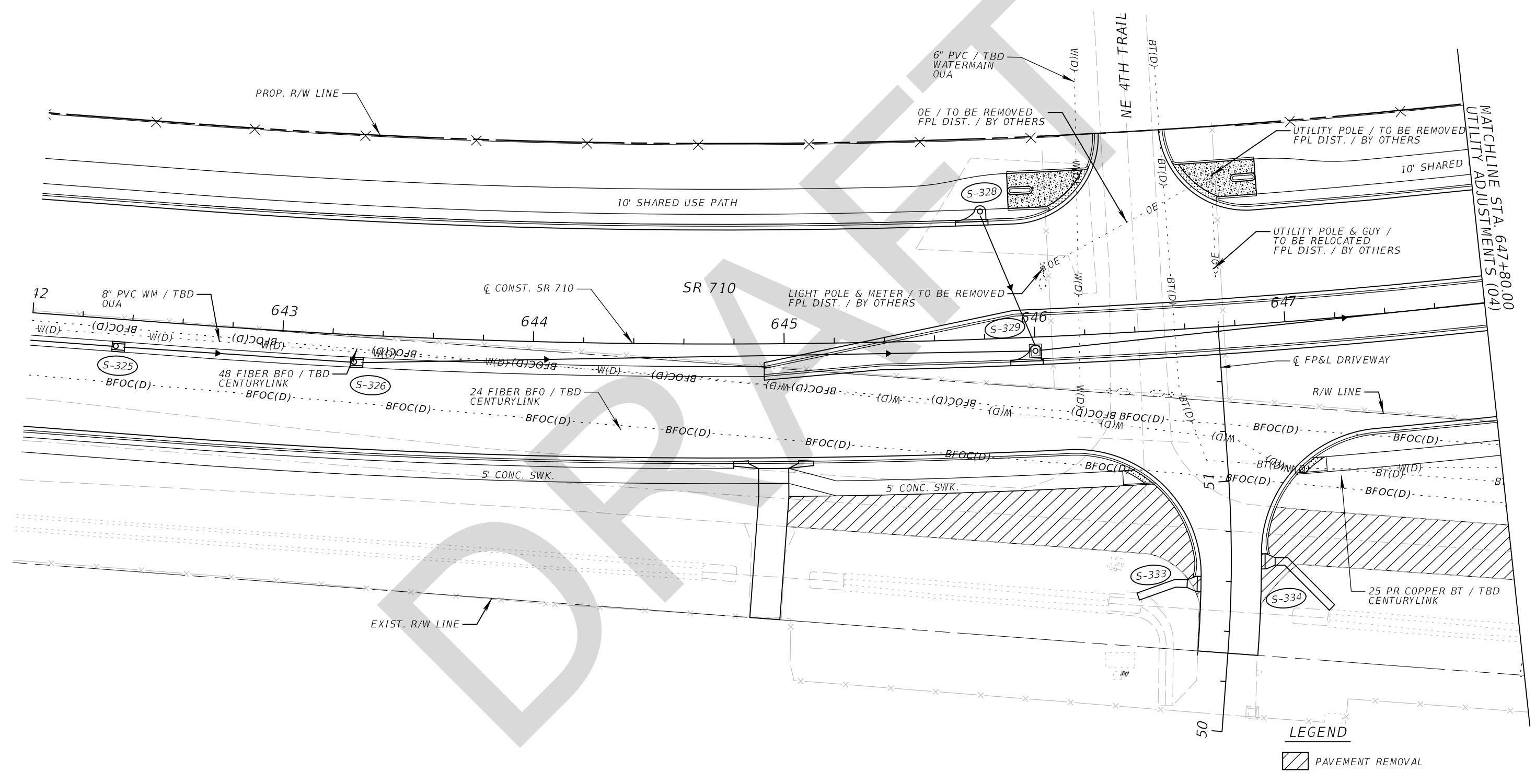
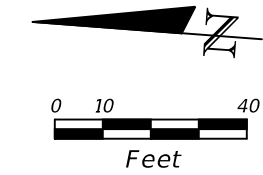
REVISIONS			
DATE	DESCRIPTION	DATE	DESCRIPTION

GEORGE E. KNOX, P.E.  
 P.E. LICENSE NUMBER 82283  
 WANTMAN GROUP, INC.  
 2910 MAGUIRE ROAD, SUITE 2008  
 OCOEE, FL 34761  
 CERTIFICATE OF AUTHORIZATION 6091

STATE OF FLORIDA DEPARTMENT OF TRANSPORTATION		
ROAD NO.	COUNTY	FINANCIAL PROJECT ID
SR 710	OKEECHOBEE	419344-3-52-01

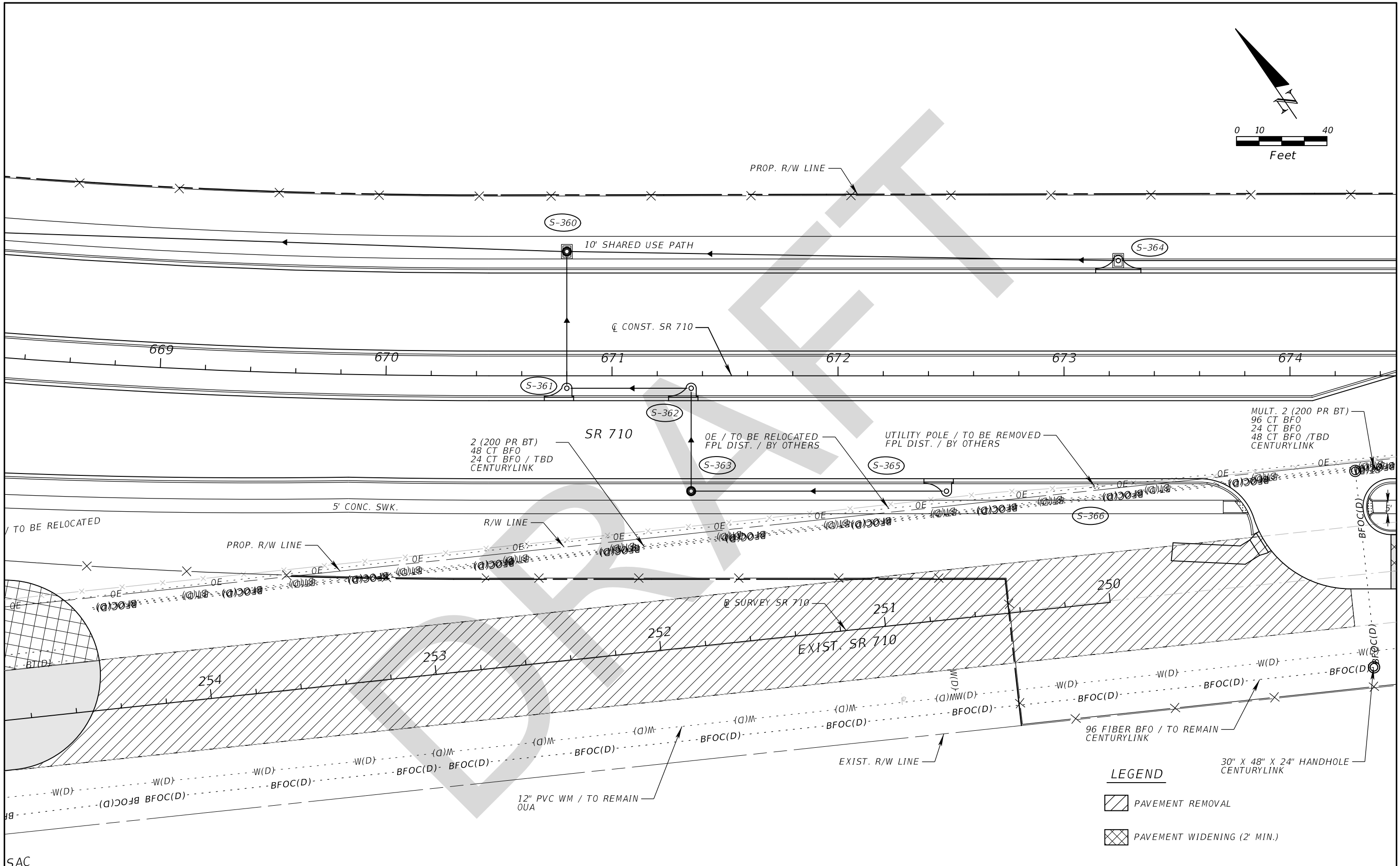
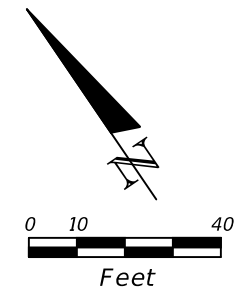
<b>UTILITY ADJUSTMENTS (02)</b>		SHEET NO.
<b>SR 710</b>		495

THE OFFICIAL RECORD OF THIS SHEET IS THE ELECTRONIC FILE DIGITALLY SIGNED AND SEALED UNDER RULE 61G15-23.004, F.A.C.



REVISIONS				GEORGE E. KNOX, P.E. P.E. LICENSE NUMBER 82283 WANTMAN GROUP, INC. 2910 MAGUIRE ROAD, SUITE 2008 OCOEE, FL 34761 CERTIFICATE OF AUTHORIZATION 6091	STATE OF FLORIDA DEPARTMENT OF TRANSPORTATION			<b>UTILITY ADJUSTMENTS (03)</b>  <b>SR 710</b>	SHEET NO.  <b>496</b>
DATE	DESCRIPTION	DATE	DESCRIPTION		ROAD NO.	COUNTY	FINANCIAL PROJECT ID		
					SR 710	OKEECHOBEE	419344-3-52-01		

THE OFFICIAL RECORD OF THIS SHEET IS THE ELECTRONIC FILE DIGITALLY SIGNED AND SEALED UNDER RULE 61G15-23.004, F.A.C.



**LEGEND**

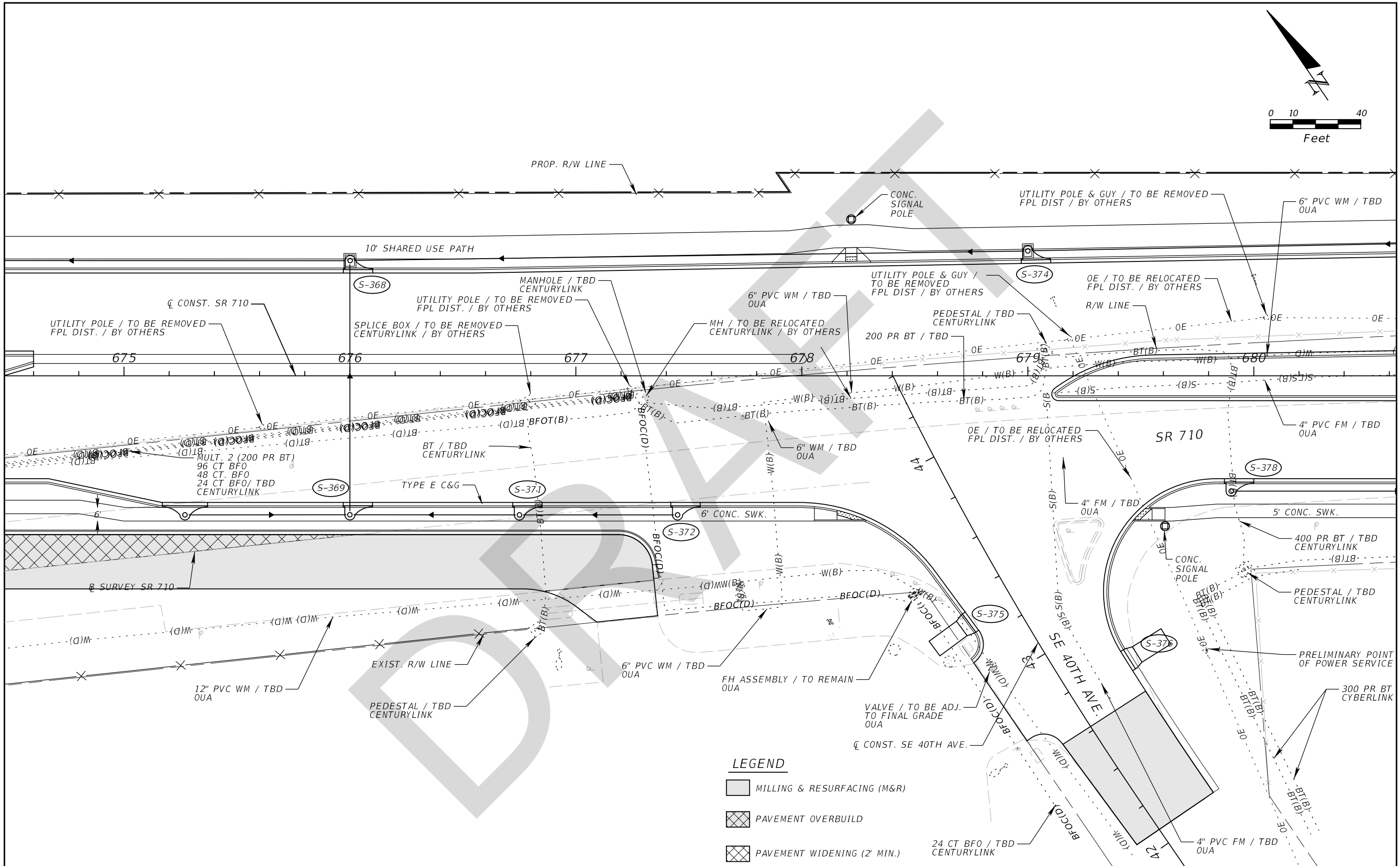
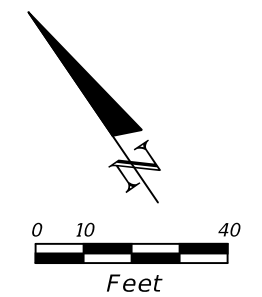
	PAVEMENT REMOVAL
	PAVEMENT WIDENING (2' MIN.)

SAC

REVISIONS				GEORGE E. KNOX, P.E. P.E. LICENSE NUMBER 82283 WANTMAN GROUP, INC. 2910 MAGUIRE ROAD, SUITE 2008 OCOEE, FL 34761 CERTIFICATE OF AUTHORIZATION 6091	STATE OF FLORIDA DEPARTMENT OF TRANSPORTATION			<b>UTILITY ADJUSTMENTS (04)</b>  <b>SR 710</b>	SHEET NO.  <b>497</b>
DATE	DESCRIPTION	DATE	DESCRIPTION		ROAD NO.	COUNTY	FINANCIAL PROJECT ID		
					SR 710	OKEECHOBEE	419344-3-52-01		

THE OFFICIAL RECORD OF THIS SHEET IS THE ELECTRONIC FILE DIGITALLY SIGNED AND SEALED UNDER RULE 61G15-23.004, F.A.C.





- LEGEND**
- MILLING & RESURFACING (M&R)
  - PAVEMENT OVERBUILD
  - PAVEMENT WIDENING (2' MIN.)

REVISIONS			
DATE	DESCRIPTION	DATE	DESCRIPTION

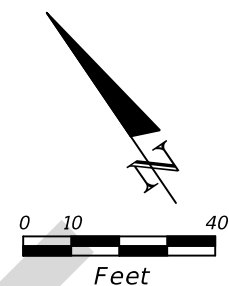
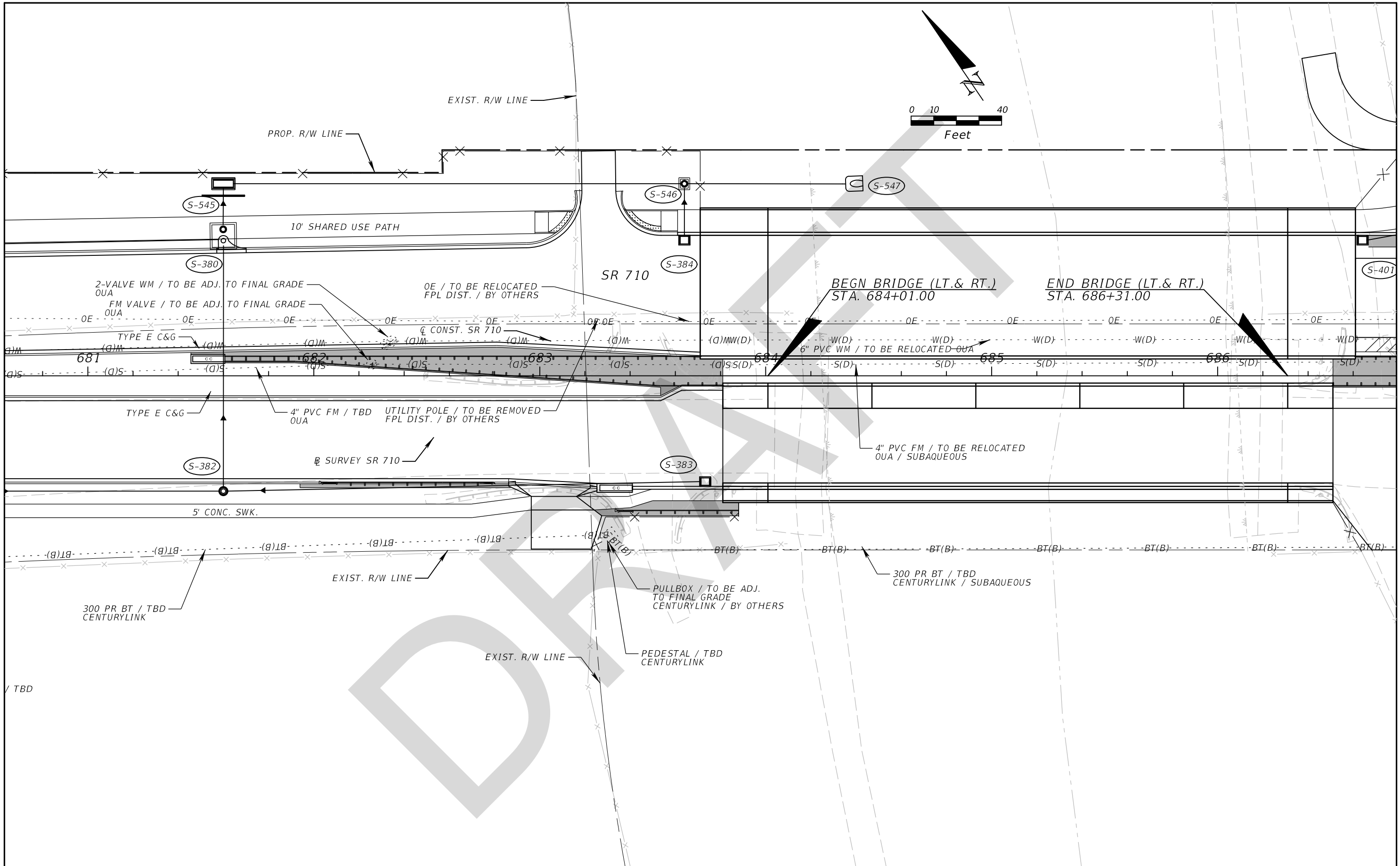
GEORGE E. KNOX, P.E.  
 P.E. LICENSE NUMBER 82283  
 WANTMAN GROUP, INC.  
 2910 MAGUIRE ROAD, SUITE 2008  
 OCOEE, FL 34761  
 CERTIFICATE OF AUTHORIZATION 6091

STATE OF FLORIDA DEPARTMENT OF TRANSPORTATION		
ROAD NO.	COUNTY	FINANCIAL PROJECT ID
SR 710	OKEECHOBEE	419344-3-52-01

**UTILITY ADJUSTMENTS (05)**  
**SR 710**

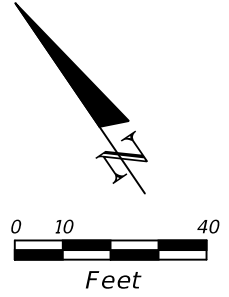

SHEET NO.  
**498**

THE OFFICIAL RECORD OF THIS SHEET IS THE ELECTRONIC FILE DIGITALLY SIGNED AND SEALED UNDER RULE 61G15-23.004, F.A.C.



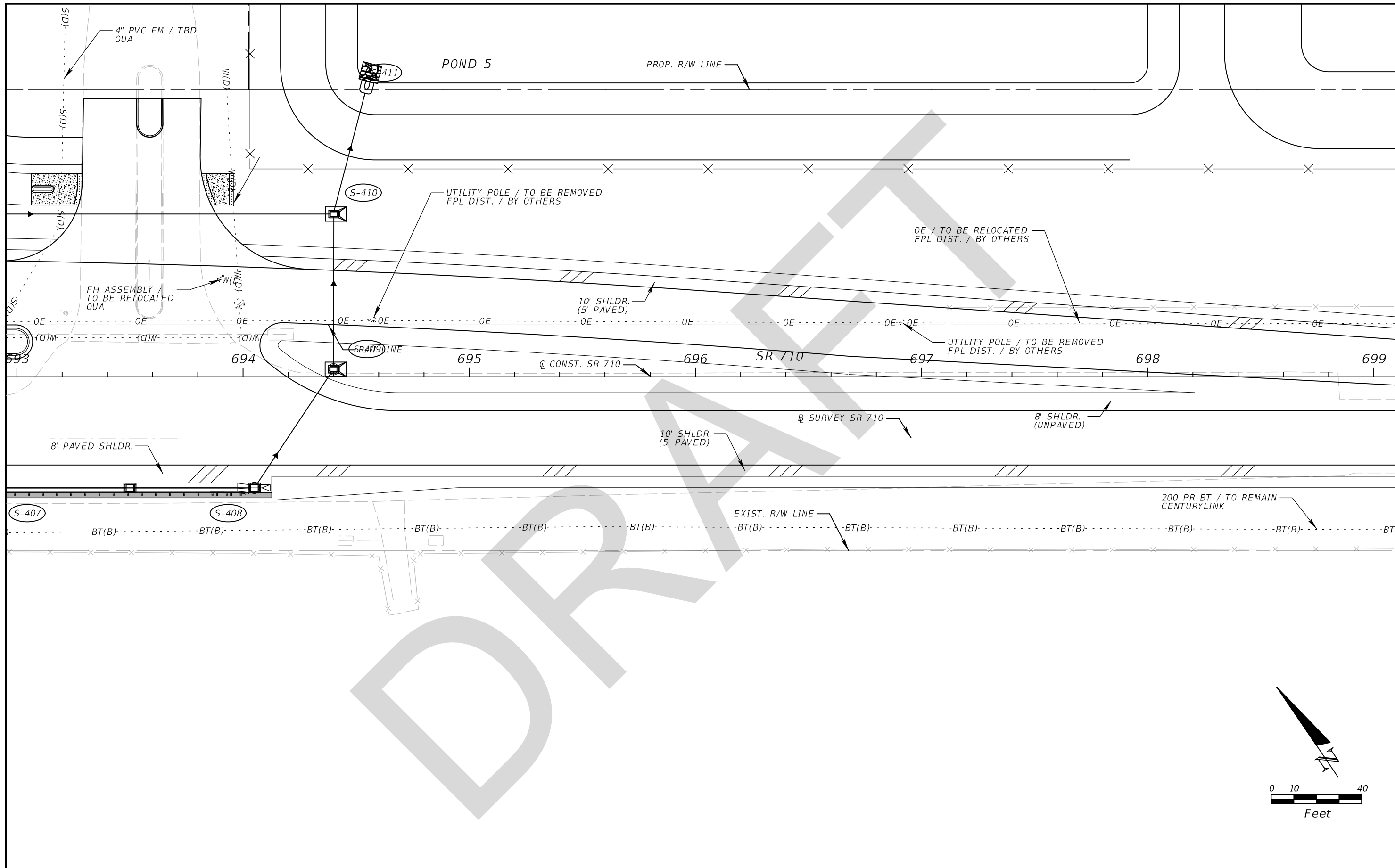
THE OFFICIAL RECORD OF THIS SHEET IS THE ELECTRONIC FILE DIGITALLY SIGNED AND SEALED UNDER RULE 61G15-23.004, F.A.C.

REVISIONS				GEORGE E. KNOX, P.E. P.E. LICENSE NUMBER 82283 WANTMAN GROUP, INC. 2910 MAGUIRE ROAD, SUITE 2008 OCOEE, FL 34761 CERTIFICATE OF AUTHORIZATION 6091	STATE OF FLORIDA DEPARTMENT OF TRANSPORTATION			<b>UTILITY ADJUSTMENTS (06)</b>  <b>SR 710</b>	SHEET NO.  <b>499</b>
DATE	DESCRIPTION	DATE	DESCRIPTION		ROAD NO.	COUNTY	FINANCIAL PROJECT ID		
					SR 710	OKEECHOBEE	419344-3-52-01		

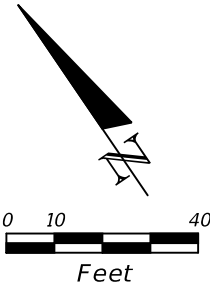


REVISIONS				GEORGE E. KNOX, P.E. P.E. LICENSE NUMBER 82283 WANTMAN GROUP, INC. 2910 MAGUIRE ROAD, SUITE 2008 OCOEE, FL 34761 CERTIFICATE OF AUTHORIZATION 6091	STATE OF FLORIDA DEPARTMENT OF TRANSPORTATION			<b>UTILITY ADJUSTMENTS (07)</b> <b>SR 710</b>	SHEET NO. <b>500</b>
DATE	DESCRIPTION	DATE	DESCRIPTION		ROAD NO.	COUNTY	FINANCIAL PROJECT ID		
					SR 710	OKEECHOBEE	419344-3-52-01		

THE OFFICIAL RECORD OF THIS SHEET IS THE ELECTRONIC FILE DIGITALLY SIGNED AND SEALED UNDER RULE 61G15-23.004, F.A.C.



DRAFT



REVISIONS				GEORGE E. KNOX, P.E. P.E. LICENSE NUMBER 82283 WANTMAN GROUP, INC. 2910 MAGUIRE ROAD, SUITE 2008 OCOEE, FL 34761 CERTIFICATE OF AUTHORIZATION 6091	STATE OF FLORIDA DEPARTMENT OF TRANSPORTATION			<b>UTILITY ADJUSTMENTS (08)</b>  <b>SR 710</b>	SHEET NO.  <b>501</b>
DATE	DESCRIPTION	DATE	DESCRIPTION		ROAD NO.	COUNTY	FINANCIAL PROJECT ID		
					SR 710	OKEECHOBEE	419344-3-52-01		

THE OFFICIAL RECORD OF THIS SHEET IS THE ELECTRONIC FILE DIGITALLY SIGNED AND SEALED UNDER RULE 61G15-23.004, F.A.C.

POND 5

PROP. R/W LINE

END PROJECT  
STA. 703+50.00

UTILITY POLE / TO BE REMOVED  
FPL DIST. / BY OTHERS

OE / TO BE RELOCATED  
FPL DIST. / BY OTHERS

UTILITY POLE / TO REMAIN  
FPL DIST.

10' SHLDR.  
(5' PAVED)

Q CONST. SR 710

700

701

702

703

SR 710

10' SHLDR.  
(5' PAVED)

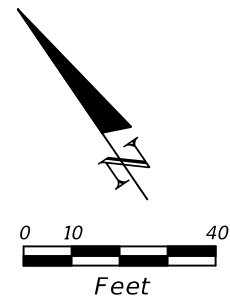
Q SURVEY SR 710

BT(B) BT(B) BT(B) BT(B) BT(B) BT(B) BT(B) BT(B) BT(B) BT(B) BT(B) BT(B) BT(B) BT(B) BT(B)

PEDESTAL / TBD  
CENTURYLINK

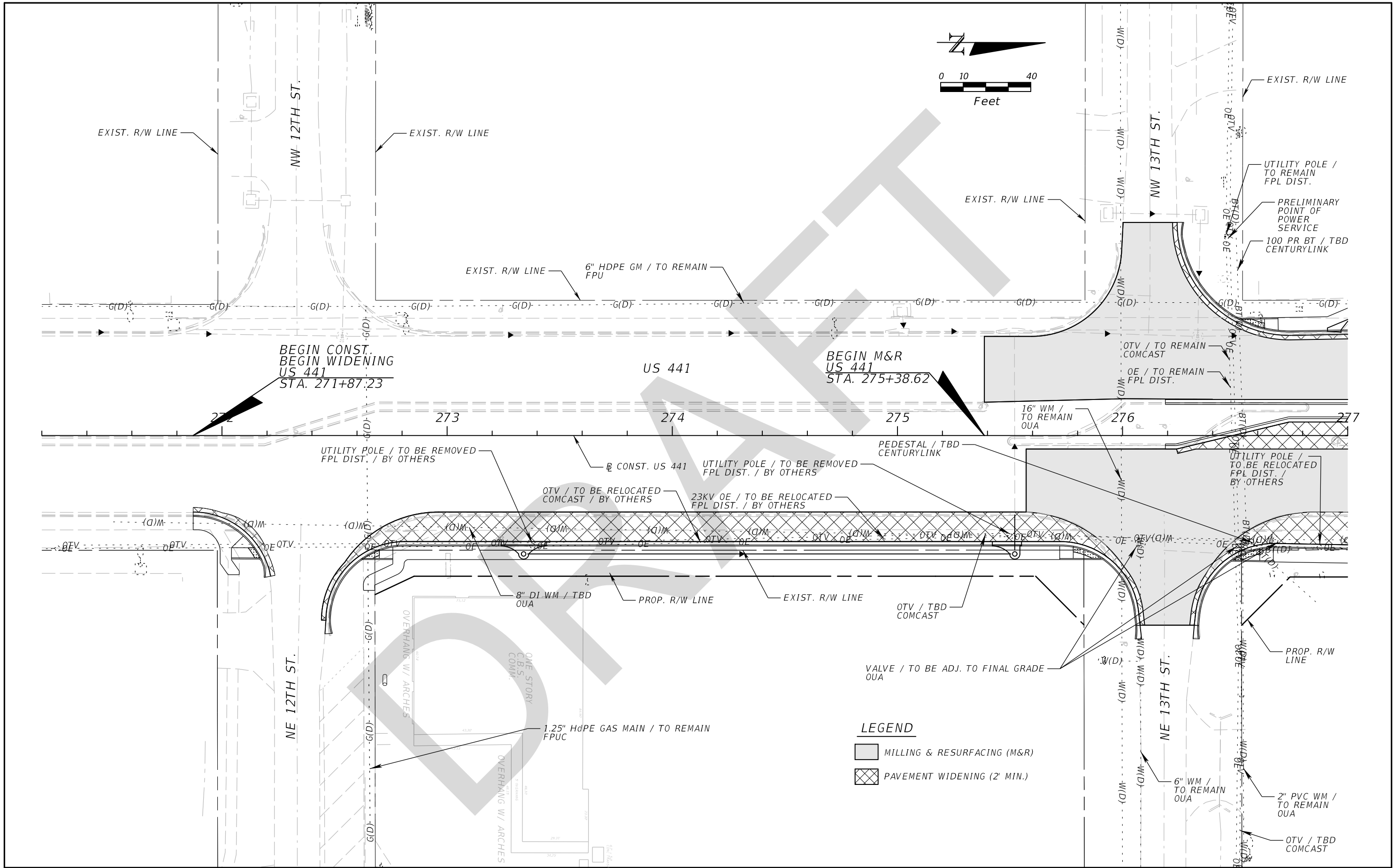
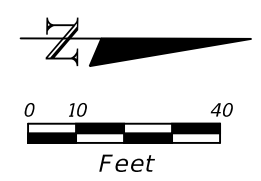
R/W LINE

200 PR BT / TO REMAIN  
CENTURYLINK



REVISIONS				GEORGE E. KNOX, P.E. P.E. LICENSE NUMBER 82283 WANTMAN GROUP, INC. 2910 MAGUIRE ROAD, SUITE 2008 OCOEE, FL 34761 CERTIFICATE OF AUTHORIZATION 6091	STATE OF FLORIDA DEPARTMENT OF TRANSPORTATION			UTILITY ADJUSTMENTS (09) SR 710	SHEET NO.
DATE	DESCRIPTION	DATE	DESCRIPTION		ROAD NO.	COUNTY	FINANCIAL PROJECT ID		
						SR 710	OKEECHOBEE		419344-3-52-01

THE OFFICIAL RECORD OF THIS SHEET IS THE ELECTRONIC FILE DIGITALLY SIGNED AND SEALED UNDER RULE 61G15-23.004, F.A.C.



BEGIN CONST.  
BEGIN WIDENING  
US 441  
STA. 271+87.23

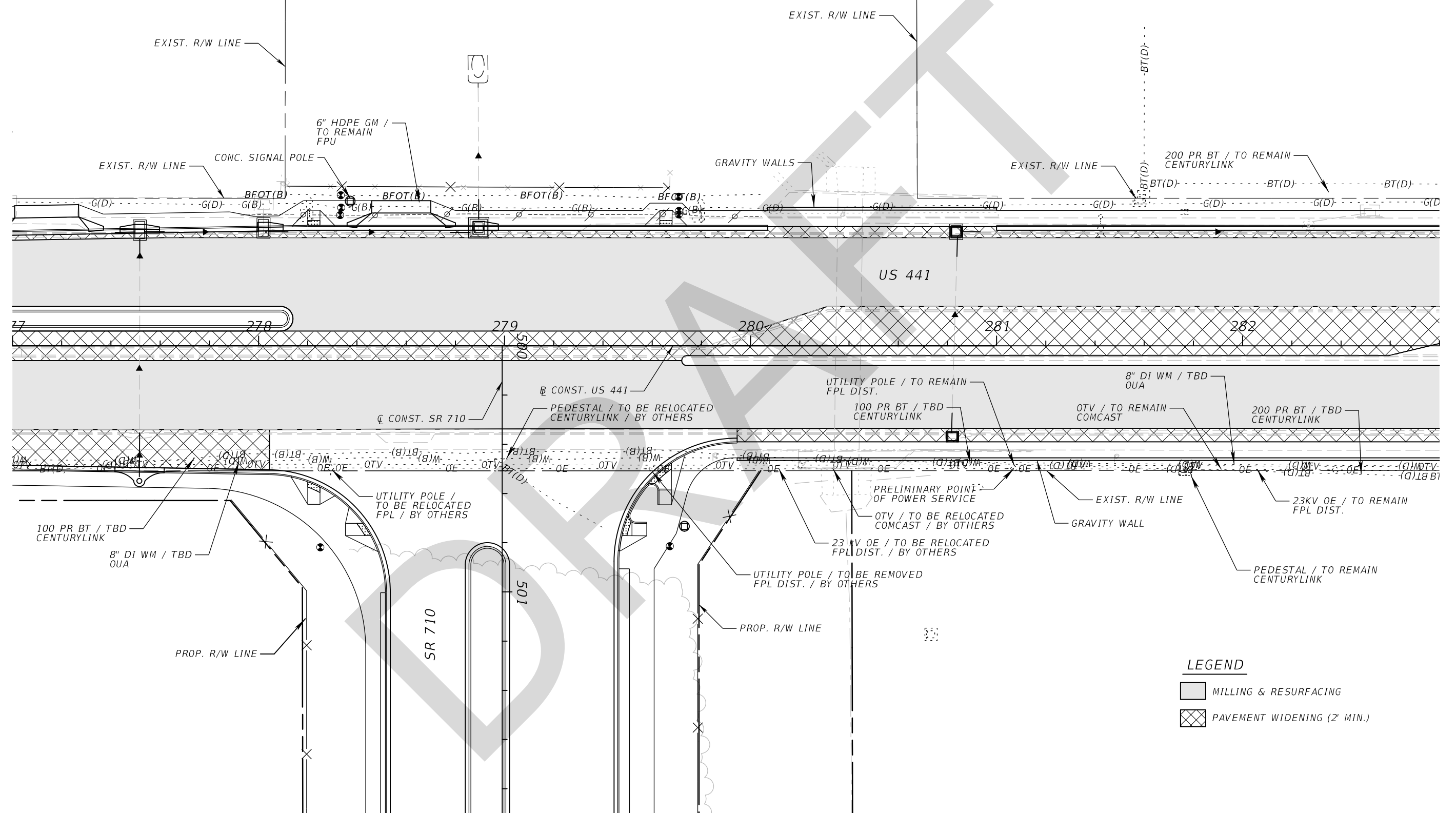
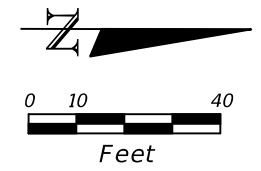
BEGIN M&R  
US 441  
STA. 275+38.62

**LEGEND**

- MILLING & RESURFACING (M&R)
- PAVEMENT WIDENING (2' MIN.)

REVISIONS				GEORGE E. KNOX, P.E. P.E. LICENSE NUMBER 82283 WANTMAN GROUP, INC. 2910 MAGUIRE ROAD, SUITE 2008 OCOEE, FL 34761 CERTIFICATE OF AUTHORIZATION 6091	STATE OF FLORIDA DEPARTMENT OF TRANSPORTATION			<b>UTILITY ADJUSTMENTS (10)</b>  <b>US 441</b>	SHEET NO.
DATE	DESCRIPTION	DATE	DESCRIPTION		ROAD NO.	COUNTY	FINANCIAL PROJECT ID		503
					SR 710	OKEECHOBEE	419344-3-52-01		

THE OFFICIAL RECORD OF THIS SHEET IS THE ELECTRONIC FILE DIGITALLY SIGNED AND SEALED UNDER RULE 61G15-23.004, F.A.C.

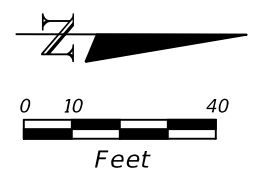
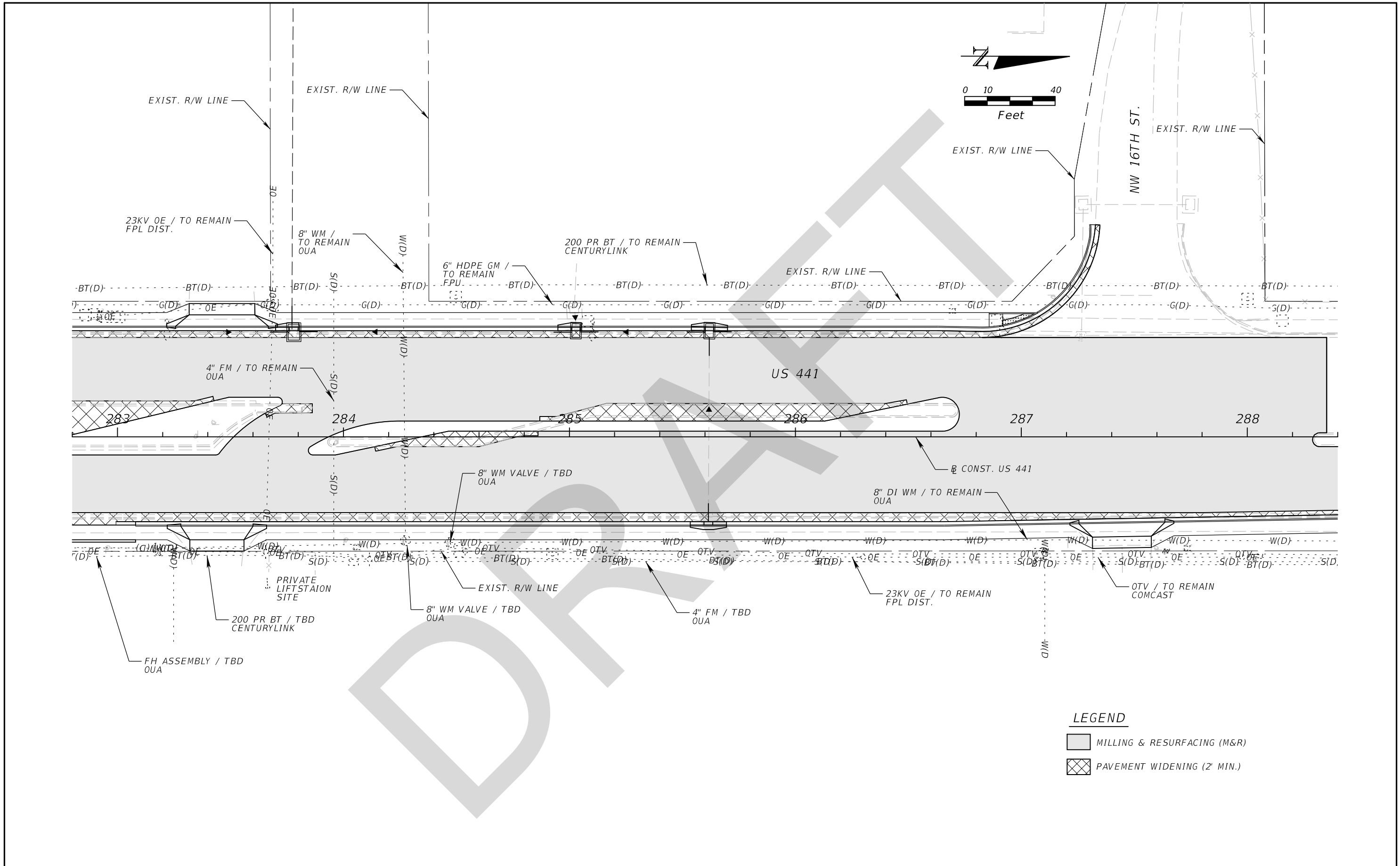


**LEGEND**

- MILLING & RESURFACING
- PAVEMENT WIDENING (2' MIN.)

REVISIONS				GEORGE E. KNOX, P.E. P.E. LICENSE NUMBER 82283 WANTMAN GROUP, INC. 2910 MAGUIRE ROAD, SUITE 2008 OCOEE, FL 34761 CERTIFICATE OF AUTHORIZATION 6091	STATE OF FLORIDA DEPARTMENT OF TRANSPORTATION			<b>UTILITY ADJUSTMENTS (11)</b>  <b>US 441</b>	SHEET NO.
DATE	DESCRIPTION	DATE	DESCRIPTION		ROAD NO.	COUNTY	FINANCIAL PROJECT ID		504
					SR 710	OKEECHOBEE	419344-3-52-01		

THE OFFICIAL RECORD OF THIS SHEET IS THE ELECTRONIC FILE DIGITALLY SIGNED AND SEALED UNDER RULE 61G15-23.004, F.A.C.



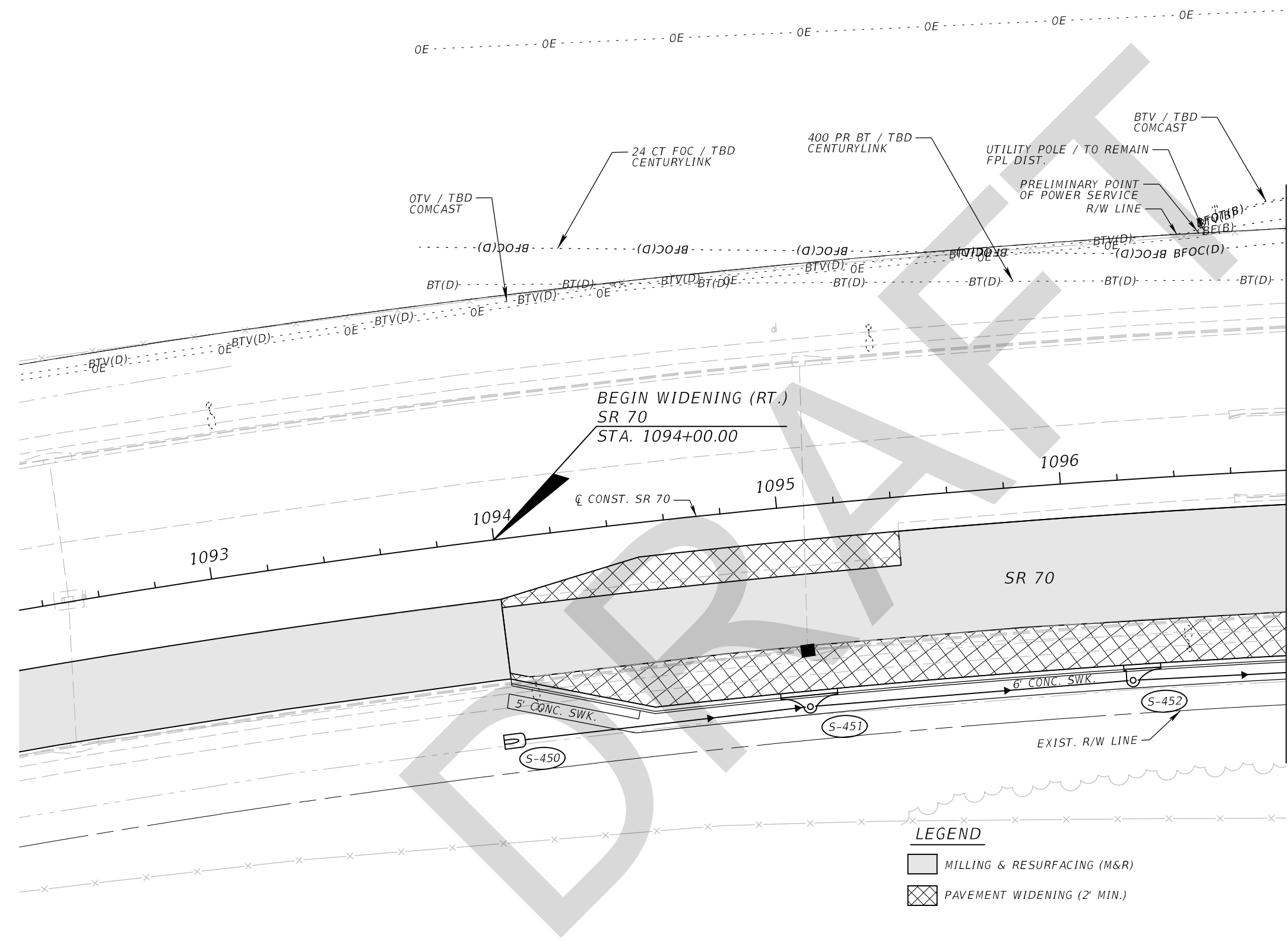
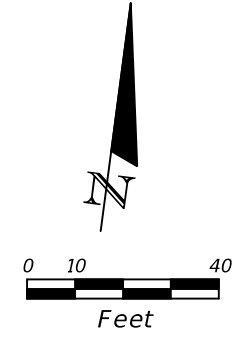
**LEGEND**

	MILLING & RESURFACING (M&R)
	PAVEMENT WIDENING (2' MIN.)

<table border="1"> <thead> <tr> <th colspan="2">REVISIONS</th> <th colspan="2"></th> </tr> <tr> <th>DATE</th> <th>DESCRIPTION</th> <th>DATE</th> <th>DESCRIPTION</th> </tr> </thead> <tbody> <tr> <td> </td> <td> </td> <td> </td> <td> </td> </tr> </tbody> </table>				REVISIONS				DATE	DESCRIPTION	DATE	DESCRIPTION					GEORGE E. KNOX, P.E. P.E. LICENSE NUMBER 82283 WANTMAN GROUP, INC. 2910 MAGUIRE ROAD, SUITE 2008 OCOEE, FL 34761 CERTIFICATE OF AUTHORIZATION 6091		STATE OF FLORIDA DEPARTMENT OF TRANSPORTATION		<b>UTILITY ADJUSTMENTS (12)</b> <b>US 441</b>		SHEET NO. <b>505</b>
REVISIONS																						
DATE	DESCRIPTION	DATE	DESCRIPTION																			
<table border="1"> <thead> <tr> <th>ROAD NO.</th> <th>COUNTY</th> <th>FINANCIAL PROJECT ID</th> </tr> </thead> <tbody> <tr> <td>SR 710</td> <td>OKEECHOBEE</td> <td>419344-3-52-01</td> </tr> </tbody> </table>		ROAD NO.	COUNTY	FINANCIAL PROJECT ID	SR 710	OKEECHOBEE	419344-3-52-01															
ROAD NO.	COUNTY	FINANCIAL PROJECT ID																				
SR 710	OKEECHOBEE	419344-3-52-01																				

THE OFFICIAL RECORD OF THIS SHEET IS THE ELECTRONIC FILE DIGITALLY SIGNED AND SEALED UNDER RULE 61G15-23.004, F.A.C.



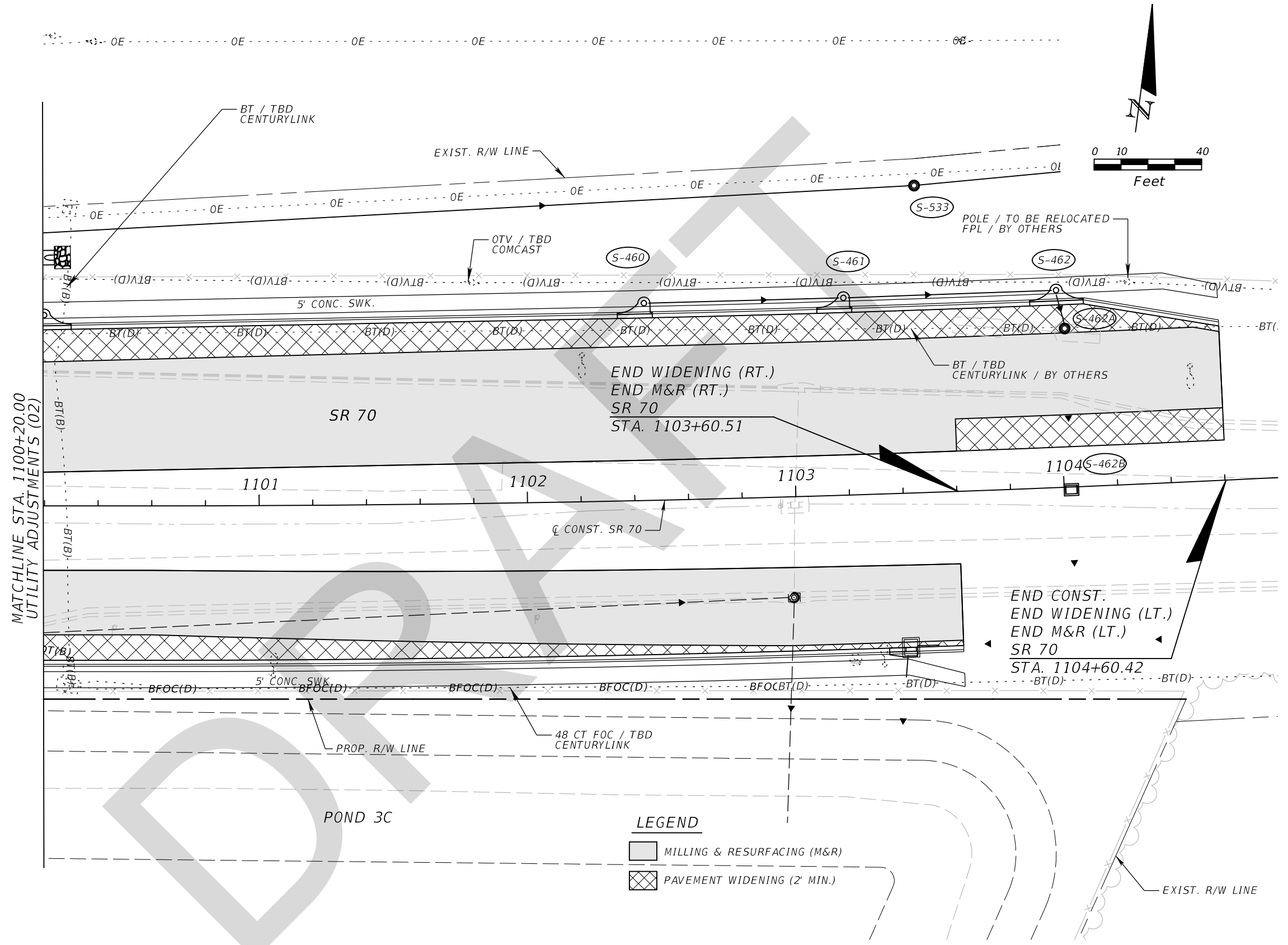


MATCHLINE STA. 1096+80.00  
UTILITY ADJUSTMENTS (02)

- LEGEND**
- MILLING & RESURFACING (M&R)
  - PAVEMENT WIDENING (2' MIN.)

REVISIONS				GEORGE E. KNOX, P.E. P.E. LICENSE NUMBER 82283 WANTMAN GROUP, INC. 2910 MAGUIRE ROAD, SUITE 2008 OCOEE, FL 34761 CERTIFICATE OF AUTHORIZATION 6091	STATE OF FLORIDA DEPARTMENT OF TRANSPORTATION			<b>UTILITY ADJUSTMENTS (13)</b>  <b>SR 70</b>	SHEET NO.
DATE	DESCRIPTION	DATE	DESCRIPTION		ROAD NO.	COUNTY	FINANCIAL PROJECT ID		506
					SR 710	OKEECHOBEE	419344-3-52-01		

THE OFFICIAL RECORD OF THIS SHEET IS THE ELECTRONIC FILE DIGITALLY SIGNED AND SEALED UNDER RULE 61G15-23.004, F.A.C.




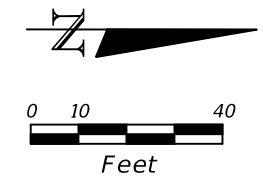
MATCHLINE STA 1100+20.00  
UTILITY ADJUSTMENTS (02)

**LEGEND**

- MILLING & RESURFACING (M&R)
- PAVEMENT WIDENING (2' MIN.)

REVISIONS				GEORGE E. KNOX, P.E. P.E. LICENSE NUMBER 82283 WANTMAN GROUP, INC. 2910 MAGUIRE ROAD, SUITE 2008 OCOEE, FL 34761 CERTIFICATE OF AUTHORIZATION 6091	STATE OF FLORIDA DEPARTMENT OF TRANSPORTATION			<b>UTILITY ADJUSTMENTS (14)</b>  <b>SR 70</b>	SHEET NO.
DATE	DESCRIPTION	DATE	DESCRIPTION		ROAD NO.	COUNTY	FINANCIAL PROJECT ID		507
					SR 710	OKEECHOBEE	419344-3-52-01		

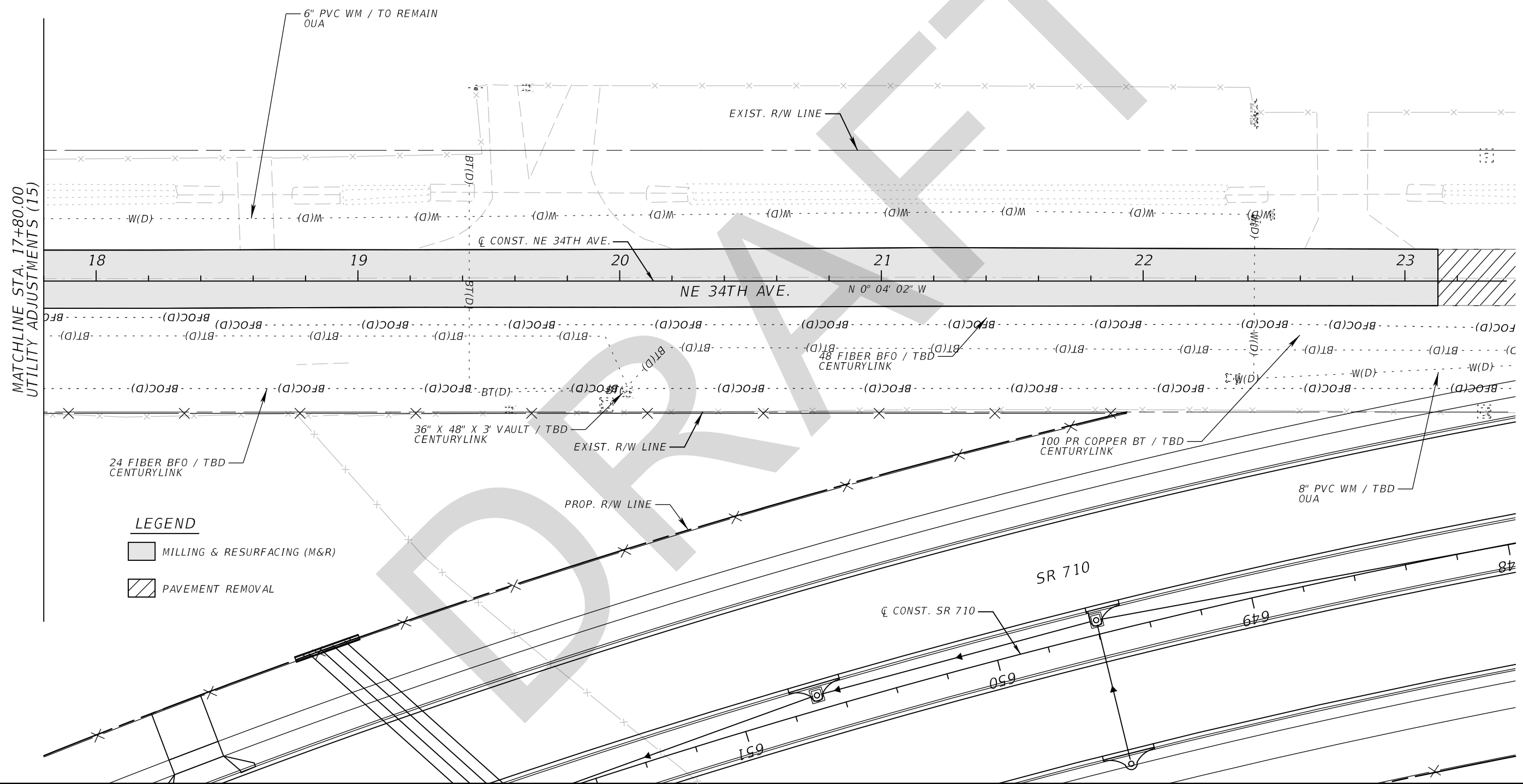
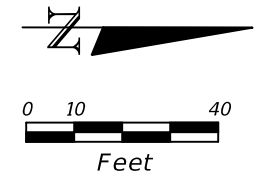
THE OFFICIAL RECORD OF THIS SHEET IS THE ELECTRONIC FILE DIGITALLY SIGNED AND SEALED UNDER RULE 61G15-23.004, F.A.C.



**LEGEND**  
 [Shaded Box] MILLING & RESURFACING (M&R)

REVISIONS				GEORGE E. KNOX, P.E. P.E. LICENSE NUMBER 82283 WANTMAN GROUP, INC. 2910 MAGUIRE ROAD, SUITE 2008 OCOEE, FL 34761 CERTIFICATE OF AUTHORIZATION 6091	STATE OF FLORIDA DEPARTMENT OF TRANSPORTATION			<b>UTILITY ADJUSTMENTS (15)</b> <b>NE 34TH AVE.</b>	SHEET NO. <b>508</b>
DATE	DESCRIPTION	DATE	DESCRIPTION		ROAD NO.	COUNTY	FINANCIAL PROJECT ID		
					SR 710	OKEECHOBEE	419344-3-52-01		

THE OFFICIAL RECORD OF THIS SHEET IS THE ELECTRONIC FILE DIGITALLY SIGNED AND SEALED UNDER RULE 61G15-23.004, F.A.C.



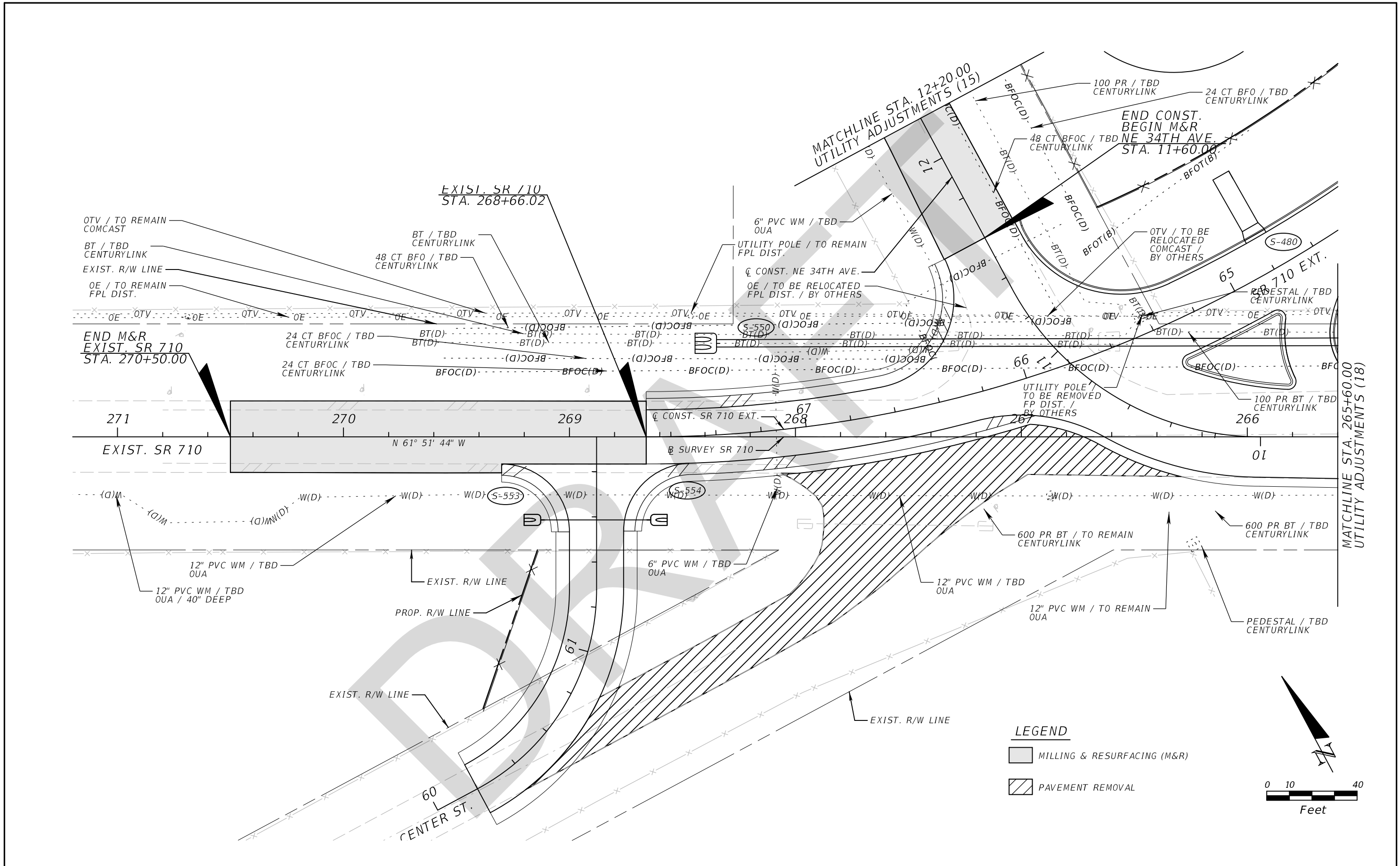
MATCHLINE STA. 17+80.00  
UTILITY ADJUSTMENTS (15)

**LEGEND**

	MILLING & RESURFACING (M&R)
	PAVEMENT REMOVAL

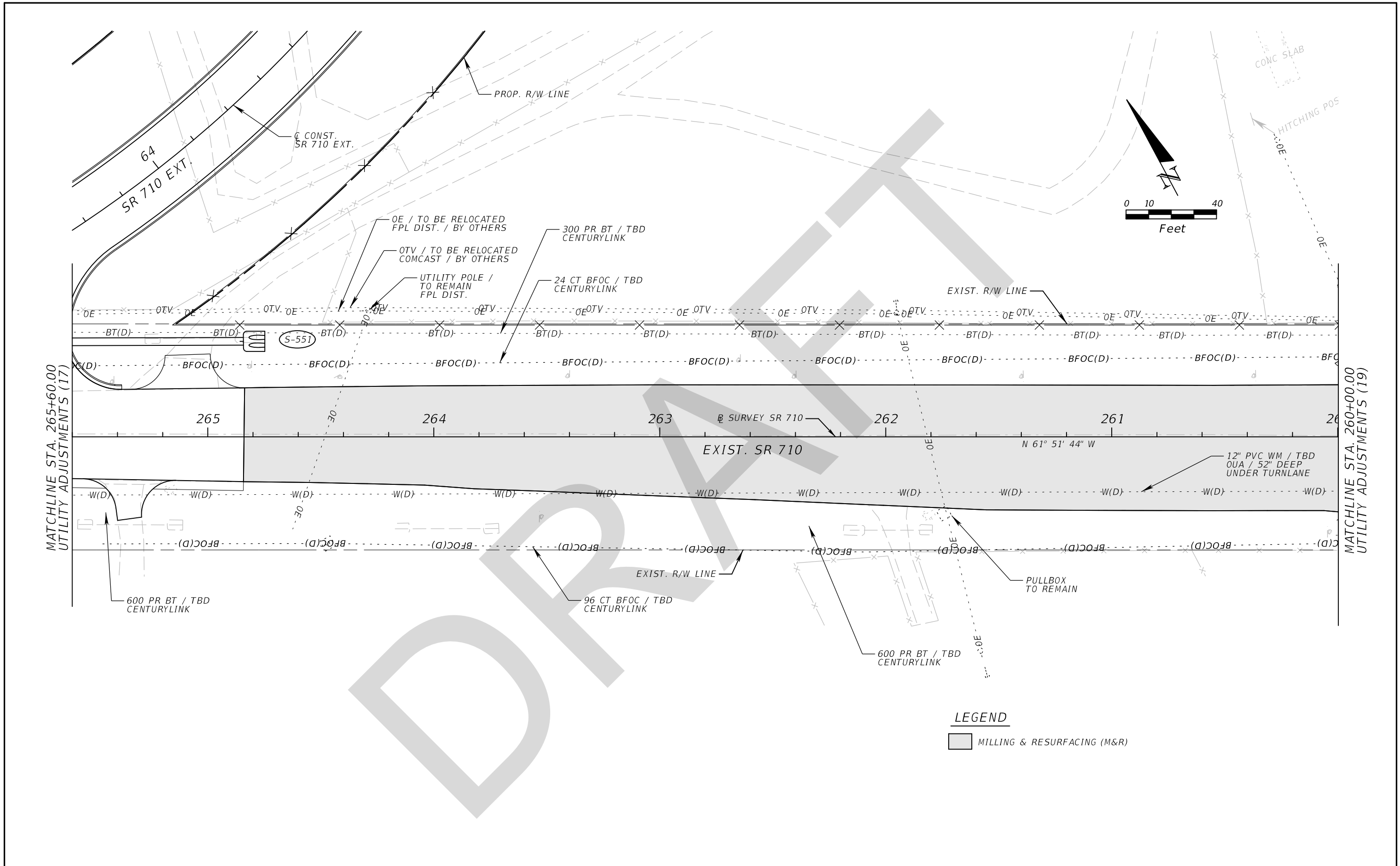
REVISIONS				GEORGE E. KNOX, P.E. P.E. LICENSE NUMBER 82283 WANTMAN GROUP, INC. 2910 MAGUIRE ROAD, SUITE 2008 OCOEE, FL 34761 CERTIFICATE OF AUTHORIZATION 6091	STATE OF FLORIDA DEPARTMENT OF TRANSPORTATION			UTILITY ADJUSTMENTS (16) NE 34TH AVE.	SHEET NO. 509
DATE	DESCRIPTION	DATE	DESCRIPTION		ROAD NO.	COUNTY	FINANCIAL PROJECT ID		
					SR 710	OKEECHOBEE	419344-3-52-01		

THE OFFICIAL RECORD OF THIS SHEET IS THE ELECTRONIC FILE DIGITALLY SIGNED AND SEALED UNDER RULE 61G15-23.004, F.A.C.



THE OFFICIAL RECORD OF THIS SHEET IS THE ELECTRONIC FILE DIGITALLY SIGNED AND SEALED UNDER RULE 61G15-23.004, F.A.C.

REVISIONS				GEORGE E. KNOX, P.E. P.E. LICENSE NUMBER 82283 WANTMAN GROUP, INC. 2910 MAGUIRE ROAD, SUITE 2008 OCOEE, FL 34761 CERTIFICATE OF AUTHORIZATION 6091	STATE OF FLORIDA DEPARTMENT OF TRANSPORTATION			<b>UTILITY ADJUSTMENTS (17)</b> <b>EXIST. SR 710</b>	SHEET NO. <b>510</b>
DATE	DESCRIPTION	DATE	DESCRIPTION		ROAD NO.	COUNTY	FINANCIAL PROJECT ID		
					SR 710	OKEECHOBEE	419344-3-52-01		



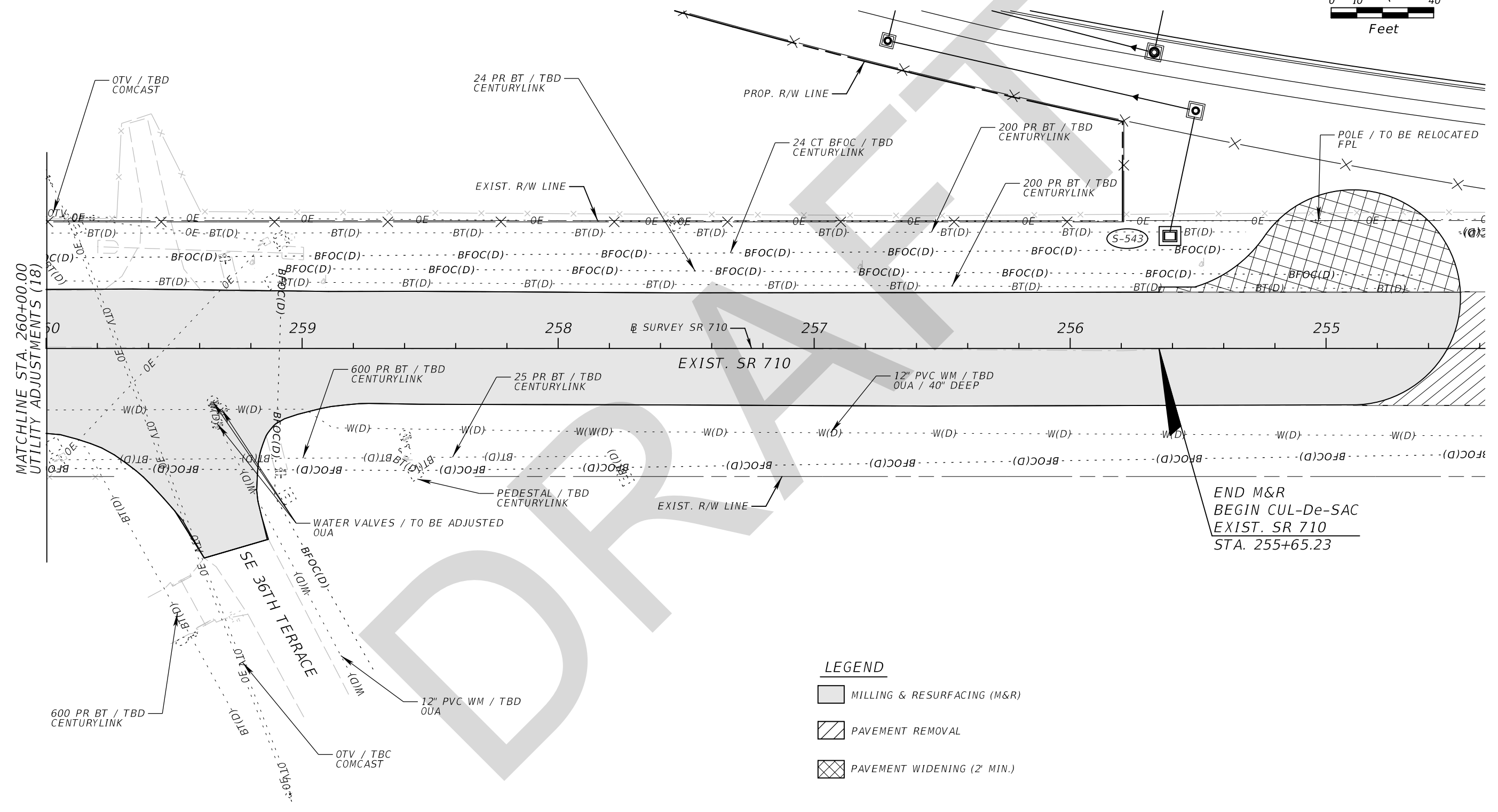
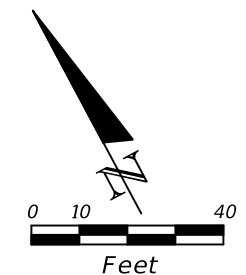
MATCHLINE STA. 265+60.00  
UTILITY ADJUSTMENTS (17)

MATCHLINE STA. 260+00.00  
UTILITY ADJUSTMENTS (19)

**LEGEND**  
 MILLING & RESURFACING (M&R)

REVISIONS				GEORGE E. KNOX, P.E. P.E. LICENSE NUMBER 82283 WANTMAN GROUP, INC. 2910 MAGUIRE ROAD, SUITE 2008 OCOEE, FL 34761 CERTIFICATE OF AUTHORIZATION 6091	STATE OF FLORIDA DEPARTMENT OF TRANSPORTATION			<b>UTILITY ADJUSTMENTS (18)</b> <b>EXIST. SR 710</b>	SHEET NO.
DATE	DESCRIPTION	DATE	DESCRIPTION		ROAD NO.	COUNTY	FINANCIAL PROJECT ID		511
					SR 710	OKEECHOBEE	419344-3-52-01		

THE OFFICIAL RECORD OF THIS SHEET IS THE ELECTRONIC FILE DIGITALLY SIGNED AND SEALED UNDER RULE 61G15-23.004, F.A.C.



END M&R  
 BEGIN CUL-De-SAC  
 EXIST. SR 710  
 STA. 255+65.23

- LEGEND**
- MILLING & RESURFACING (M&R)
  - PAVEMENT REMOVAL
  - PAVEMENT WIDENING (2' MIN.)

REVISIONS				GEORGE E. KNOX, P.E. P.E. LICENSE NUMBER 82283 WANTMAN GROUP, INC. 2910 MAGUIRE ROAD, SUITE 2008 OCOEE, FL 34761 CERTIFICATE OF AUTHORIZATION 6091	STATE OF FLORIDA DEPARTMENT OF TRANSPORTATION			<b>UTILITY ADJUSTMENTS (19)</b> <b>EXIST. SR 710</b>	SHEET NO.
DATE	DESCRIPTION	DATE	DESCRIPTION		ROAD NO.	COUNTY	FINANCIAL PROJECT ID		512
					SR 710	OKEECHOBEE	419344-3-52-01		

THE OFFICIAL RECORD OF THIS SHEET IS THE ELECTRONIC FILE DIGITALLY SIGNED AND SEALED UNDER RULE 61G15-23.004, F.A.C.







**SUMMARY OF LITTER REMOVAL AND MOWING**

CONST. PHASE	LOCATION STA. TO STA.	SIDE	DURATION (DAYS)	FREQUENCY (DAYS)	LITTER REMOVAL 0107 1						MOWING 0107 2						DESIGN NOTES	CONSTRUCTION REMARKS
					AREA ID	L	W	CYCLES	AREA		AREA ID	L	W	CYCLES	AREA			
	AC/CYCLE								TOTAL (AC)	AC/CYCLE					TOTAL (AC)			
																P		
				30														
				30														
				30														
				30														
				30														
				30														
				30														
					SUB-TOTAL:						SUB-TOTAL:							
					TOTAL:						TOTAL:							

**SUMMARY OF MONITOR EXISTING STRUCTURES**

SITE NO.	LOCATION ADDRESS AND/OR STA.	STRUCTURE USAGE	INSPECTION & SETTLEMENT MONITORING		VIBRATION MONITORING		GROUNDWATER MONITORING		DESIGN NOTES	CONSTRUCTION REMARKS
			0108 1		0108 2		0108 3			
	LS		LS		LS					
	P		F	P	F	P	F			
TOTAL:			1		1		1			

THIS LIST INCLUDES EXISTING STRUCTURES (AS DETERMINED BY THE DEPARTMENT) LOCATED OUTSIDE THE LIMITS SPECIFIED IN ARTICLE 108-2 OF THE FDOT SPECIFICATIONS THAT ARE REQUIRED TO BE MONITORED. THIS LIST SHOULD NOT BE CONSIDERED ALL INCLUSIVE AND DOES NOT CONTAIN EXISTING STRUCTURES TO BE MONITORED THAT ARE LOCATED WITHIN THE DISTANCES SPECIFIED IN ARTICLE 108-2.

REVISIONS DATE DESCRIPTION DATE DESCRIPTION				GEORGE E. KNOX, P.E. P.E. LICENSE NUMBER 82283 WANTMAN GROUP, INC. 2910 MAGUIRE ROAD, SUITE 2008 OCOEE, FL 34761 CERTIFICATE OF AUTHORIZATION 6091	STATE OF FLORIDA DEPARTMENT OF TRANSPORTATION ROAD NO. COUNTY FINANCIAL PROJECT ID SR 710 OKEECHOBEE 419344-3-52-01			SHEET NO. SQ-3
--	--	--	--	---	--	--	--	-------------------

**SUMMARY OF QUANTITIES**

THE OFFICIAL RECORD OF THIS SHEET IS THE ELECTRONIC FILE DIGITALLY SIGNED AND SEALED UNDER RULE 61G15-23.004, F.A.C.







SUMMARY OF RAILING																	
LOCATION	SIDE	METAL TRAFFIC RAILING		PIPE HANDRAIL - GUIDERAIL		PED/BICYCLE RAILING		HANDRAIL		ALUMINUM BULLET RAILING		DESIGN NOTES	CONSTRUCTION REMARKS				
STA. TO STA.		LF		LF		LF		LF		LF							
		P	F	P	F	P	F	P	F	P	F						
		0460	71	A	0515	1	A	0515	2	ABB	0515	3	A	0515	4	A	
SUB-TOTAL:																	
TOTAL:																	

SUMMARY OF CURB & GUTTER AND/OR TRAFFIC SEPARATORS														
PAY ITEM NO.	PAY ITEM DESCRIPTION	LOCATION STA. TO STA.	SIDE	AREA ID	UNIT	QUANTITY				TOTAL		DESIGN NOTES	CONSTRUCTION REMARKS	
						GROSS LENGTH	DEDUCTIONS		NET LENGTH		P			F
							TYPE	LENGTH	P	F				
				Special										
				TS										
				ONLY										

SUMMARY OF SIDEWALK & DETECTABLE WARNINGS												
LOCATION	SIDE	AREA ID	LENGTH	WIDTH	CONC SIDEWALK 4"		CONC SIDEWALK 6"		DETECTABLE WARNINGS		DESIGN NOTES	CONSTRUCTION REMARKS
STA. TO STA.					SY		SY		SF			
					P	F	P	F	P	F		
					0522	1	0522	2	0527	2		
SUB-TOTAL:												
TOTAL:												

<table border="1"> <thead> <tr> <th colspan="4">REVISIONS</th> </tr> <tr> <th>DATE</th> <th>DESCRIPTION</th> <th>DATE</th> <th>DESCRIPTION</th> </tr> </thead> <tbody> <tr> <td> </td> <td> </td> <td> </td> <td> </td> </tr> </tbody> </table>				REVISIONS				DATE	DESCRIPTION	DATE	DESCRIPTION					GEORGE E. KNOX, P.E. P.E. LICENSE NUMBER 82283 WANTMAN GROUP, INC. 2910 MAGUIRE ROAD, SUITE 2008 OCOEE, FL 34761 CERTIFICATE OF AUTHORIZATION 6091			STATE OF FLORIDA DEPARTMENT OF TRANSPORTATION			<b>SUMMARY OF QUANTITIES</b>		SHEET NO.
REVISIONS																								
DATE	DESCRIPTION	DATE	DESCRIPTION																					
ROAD NO.		COUNTY	FINANCIAL PROJECT ID		SR 710	OKEECHOBEE	419344-3-52-01	SQ-7																

THE OFFICIAL RECORD OF THIS SHEET IS THE ELECTRONIC FILE DIGITALLY SIGNED AND SEALED UNDER RULE 61G15-23.004, F.A.C.



