

SR 542 widening from 1st Street to east of Buckeye Loop Road

Financial Project ID: 410666-2-52-01

September 2018



CONSTRUCTION PROJECT

The Florida Department of Transportation will begin widening SR 542 in Winter Haven in October 2018. The project limits extend from 1st Street to east of Buckeye Loop Road. The project limits are identified on the location map below.

PROJECT IMPROVEMENTS

- Widening and adding a center turn lane
- Adding sidewalks and bike lanes
- Upgrading existing signal equipment
- Placing mid-block crosswalks
- Installing new water and sewer lines
- Improving drainage



PROJECT SCHEDULE

- Construction starts October 29, 2018 and ends in Fall 2020, weather permitting
- Crews will be working during the daytime and nighttime
- Expect traffic shifts, lane closures, temporary side-street closures, temporary traffic signals and vehicular and pedestrian detours
- No lane closures are permitted from 7 a.m. to 8 p.m. on SR 542
- Please be alert for construction crews
- Construction cost is \$20.1 million

PROJECT CONTRACTOR

Watson Civil Construction, Inc.

CONTACT US

For more information about the improvements, contact:

Sandra Mancil, Community Outreach
(863) 519-4116
sandra.mancil@dot.state.fl.us

Brian Rick, Communications Specialist
(863) 519-2828
brian.rick@dot.state.fl.us

JOIN US ON THE WEB

www.SWFLroads.com | twitter.com/MyFDOT_SWFL | facebook.com/MyFDOTSWFL

STAY INFORMED

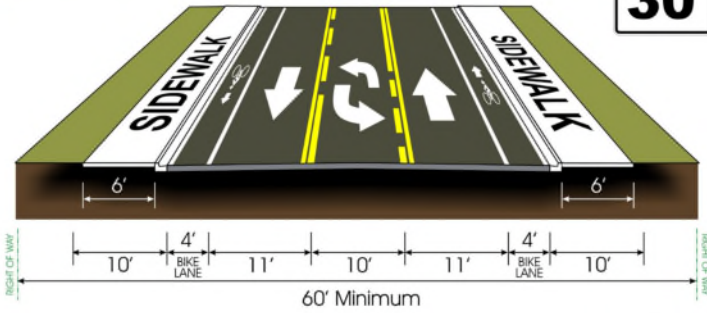
by visiting

www.swflroads.com/sr542/from1sttobuckeyeloop.pdf

Roadway Sections

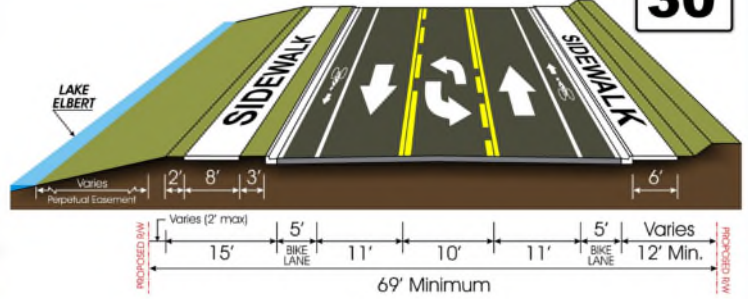
1st Street to 6th Street SE

SPEED LIMIT 30



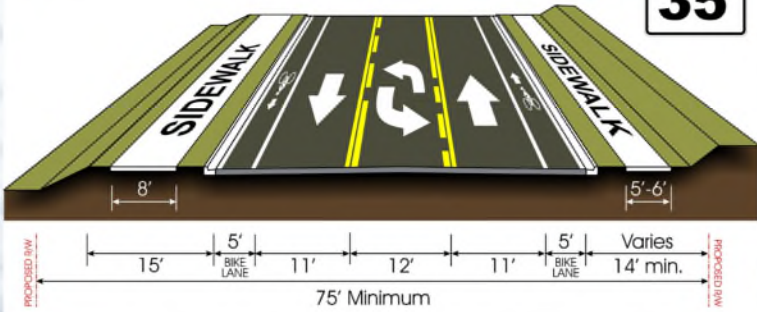
6th Street SE to 14th Street SE

SPEED LIMIT 30



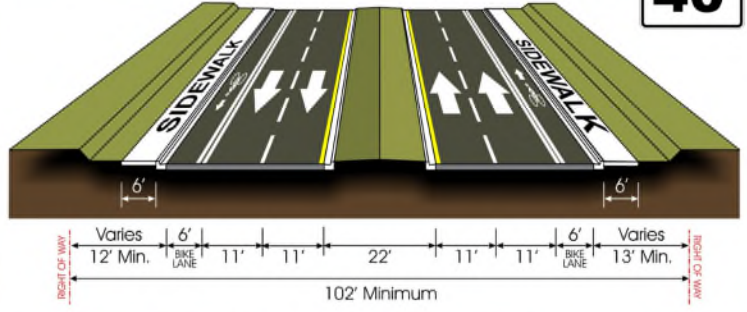
14th Street SE to Buckeye Loop Road

SPEED LIMIT 35



Buckeye Loop Road to Woodfern Drive

SPEED LIMIT 40



Mid-Block Crossings

