

WORK PROGRAM PROJECTS: CONSTRUCTION, PLANNING/PD&E STUDIES, DESIGN, MULTI-MODAL

*Project totals are Fiscal Years 2026-2030 only, prior fiscal year(s) funding not included.

FPID	DESCRIPTION	TYPE	PHASE	2026	2027	2028	2029	2030	TOTAL	FISCAL YEAR
452208-1	106TH AVE N FROM VANDERBILT DR TO US 41	SIDEWALK	Preliminary Engineering	0	0	0	0	73000	\$ 73,000	2030
452211-1	108TH AVE N FROM VANDERBILT DR TO US 41	SIDEWALK	Preliminary Engineering	0	0	1000	0	72000	\$ 73,000	2030
452210-1	109TH AVE N FROM VANDERBILT DR TO US 41	SIDEWALK	Preliminary Engineering	0	0	0	0	73000	\$ 73,000	2030
449514-1	91ST AVE N SIDEWALK FROM VANDERBILT DR TO US 41	SIDEWALK	Construction	0	1147904	0	0	0	\$ 1,147,904	2027
440441-1	AIRPORT PULLING RD FROM VANDERBILT RD TO IMMOKALEE RD	ADD THRU LANE(S)	Construction	9856200	0	0	0	0	\$ 9,856,200	2026
452209-1	BALD EAGLE DR FROM SAN MARCO RD TO N COLLIER BLVD	BIKE LANE/SIDEWALK	Construction	0	1467281	0	0	0	\$ 1,467,281	2027
451543-1	BAYSHORE CRA SIDEWALK	SIDEWALK	Construction	0	0	213155	0	0	\$ 213,155	2028
			Preliminary Engineering	73051	0	0	0	0	\$ 73,051	2026
445460-1	CAXAMBAS COURT / ROBERTS BAY REPLACEMENT STRUCTURE #034112	BRIDGE REPLACEMENT	Construction	0	8273571	0	0	0	\$ 8,273,571	2027
			Railroad & Utilities	0	1500000	0	0	0	\$ 1,500,000	2027
413627-1	CITY OF NAPLES TSMCA	TRAFFIC CONTROL DEVICES/SYSTEM	Operations	141902	147520	153459	0	0	\$ 442,881	2026
412666-1	COLLIER COUNTY TSMCA	TRAFFIC CONTROL DEVICES/SYSTEM	Operations	651263	746621	52172	0	0	\$ 1,450,056	2026
448126-2	GOODLETTE - FRANK RD SIDEWALKS - VARIOUS LOCATIONS	SIDEWALK	Construction	1510623	0	0	0	0	\$ 1,510,623	2026
446341-1	GOODLETTE FRANK RD FROM VANDERBILT RD TO IMMOKALEE RD	ADD LANES & RECONSTRUCT	Construction	0	5500000	0	0	0	\$ 5,500,000	2027
452247-1	IMMOKALEE RD FROM LIVINGSTON RD TO LOGAN BLVD	PAVE SHOULDERS	Construction	0	0	20498000	0	0	\$ 20,498,000	2028
			Preliminary Engineering	1500000	0	0	0	0	\$ 1,500,000	2026
417733-2	ITS EQUIPMENT REPLACEMENT	OTHER ITS	Capital	2834890	0	0	0	0	\$ 2,834,890	2026
452064-1	MCCARTY ST FROM FLORIDIAN AVE TO CAROLINE AVE	SIDEWALK	Construction	0	0	0	0	926000	\$ 926,000	2030
			Preliminary Engineering	0	0	156000	0	0	\$ 156,000	2028
448129-1	NAPLES MANOR SIDEWALK - VARIOUS LOCATION 4 SEGMENTS	SIDEWALK	Construction	2346880	0	0	0	0	\$ 2,346,880	2026
448131-1	NAPLES SIDEWALKS ON 26TH AVE	SIDEWALK	Construction	678588	0	0	0	0	\$ 678,588	2026
440436-1	ORCHID DRIVE SIDEWALK AND BIKE LANE CONNECTION	BIKE LANE/SIDEWALK	Construction	0	0	349407	0	0	\$ 349,407	2028
			Preliminary Engineering	45362	0	0	0	0	\$ 45,362	2026
448128-2	PINE ST SIDEWALKS FROM BECCA AVE TO US 41	SIDEWALK	Construction	270511	0	0	0	0	\$ 270,511	2026
446550-2	SHADOWLAWN ELEMENTARY - SRTS	SIDEWALK	Construction	99943	0	0	0	0	\$ 99,943	2026
437925-1	SIGNAL TIMING COUNTY ROADS AT VARIOUS LOCATIONS	TRAFFIC SIGNAL UPDATE	Construction	783524	0	0	0	0	\$ 783,524	2026
446451-1	SR 45 (US 41) AT CR 886 (GOLDEN GATE PKWY)	INTERSECTION IMPROVEMENT	Construction	0	1799881	0	0	0	\$ 1,799,881	2027
437908-1	SR 45 (US 41) FROM GOLDEN GATE PARKWAY TO 5TH AVENUE SOUTH	FLEXIBLE PAVEMENT RECONSTRUCT.	Preliminary Engineering	0	5300000	0	0	0	\$ 5,300,000	2027
441512-1	SR 45 (US 41) FROM N OF OLD US 41 TO S OF GULF PARK DR	RESURFACING	Construction	0	23909254	0	0	0	\$ 23,909,254	2027
453415-1	US 41 FROM 3RD AVE TO SR 84 INTERSECTION/MOBILITY IMPROVEMENTS PD&E	PD&E/MO STUDY	PD & E	0	1188222	0	0	0	\$ 1,188,222	2027
449397-1	VANDERBILT BEACH RD FROM AIRPORT RD TO LIVINGSTON RD	FEASIBILITY STUDY	Planning	431000	0	0	0	0	\$ 431,000	2026
452207-1	VANDERBILT BEACH ROAD FROM GULF SHORE DRIVE TO US 41	BIKE PATH/TRAIL	Preliminary Engineering	0	0	0	0	101000	\$ 101,000	2030



DISTRICT ONE LEGISLATIVE CONTACTS

(Jamie) James M. Driggers, JR., P.E.
District One Interim Secretary
James.DriggersJR@dot.state.fl.us
Office: (386) 758-3722
Cell: (386) 628-1943

Wayne Gaither
Southwest Area Office Director
Wayne.Gaither@dot.state.fl.us
Office: (239) 225-1971
Cell: (863) 280-0251

Rachel Durrance
Government Affairs Specialist
Rachel.Durrance@dot.state.fl.us
Office: (863) 519-2445
Cell: (863) 272-2368



JOIN US ON THE WEB


www.SWFLroads.com | @MyFDOTSWFL | facebook.com/MyFDOTSWFL

FDOT Solicits public participation without regard to race, color, national origin, age, sex, religion, disability, or family status.



FDOT District One
Work Program FY 2026-2030 Florida
Representative Bennaroch
81st House District of Florida

February 2025



About FDOT District One

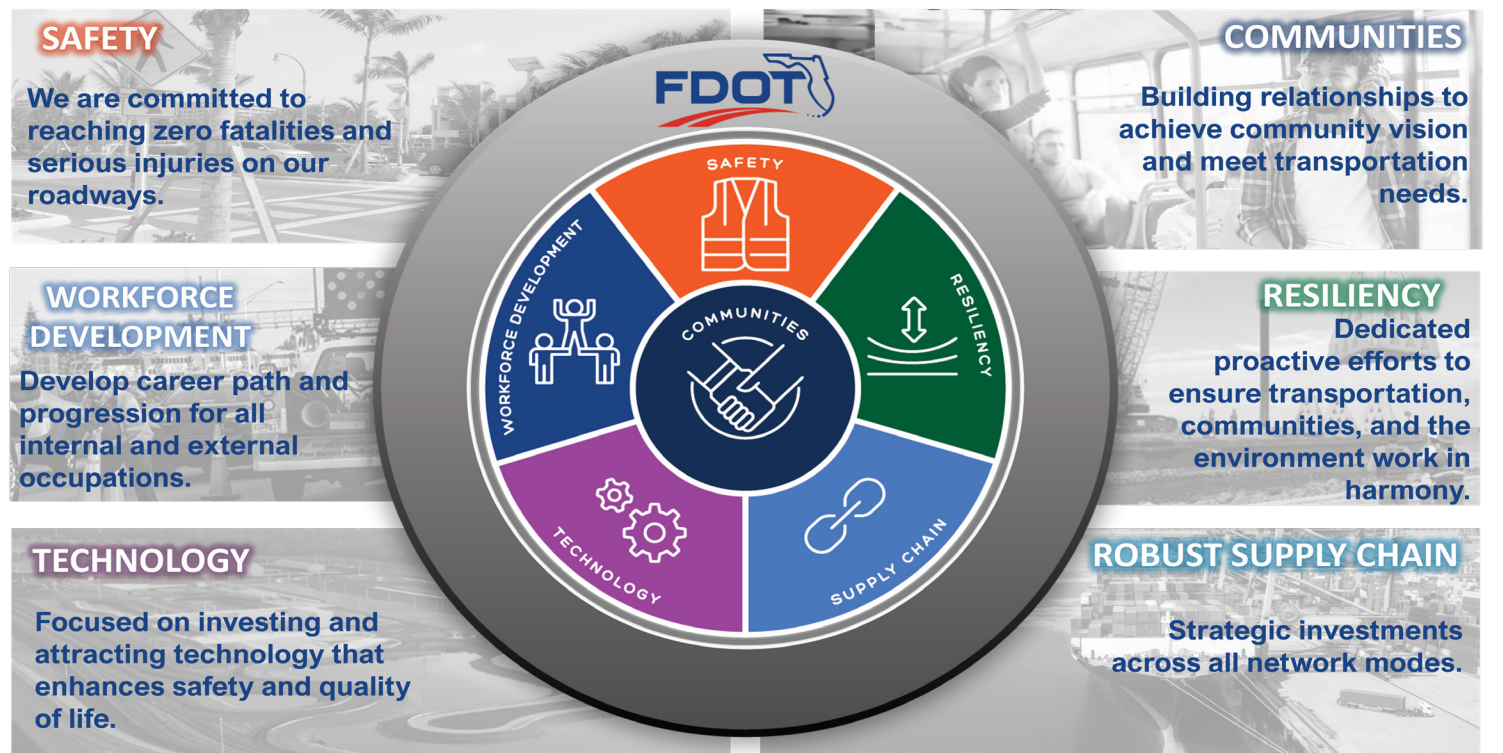
The Florida Department of Transportation (FDOT) is an executive agency and directly reports to Governor Ron DeSantis. FDOT is committed to building a transportation system that not only fits the current needs of Florida's residents and visitors but also enhances mobility throughout the state to accommodate its consistent and rapid growth.

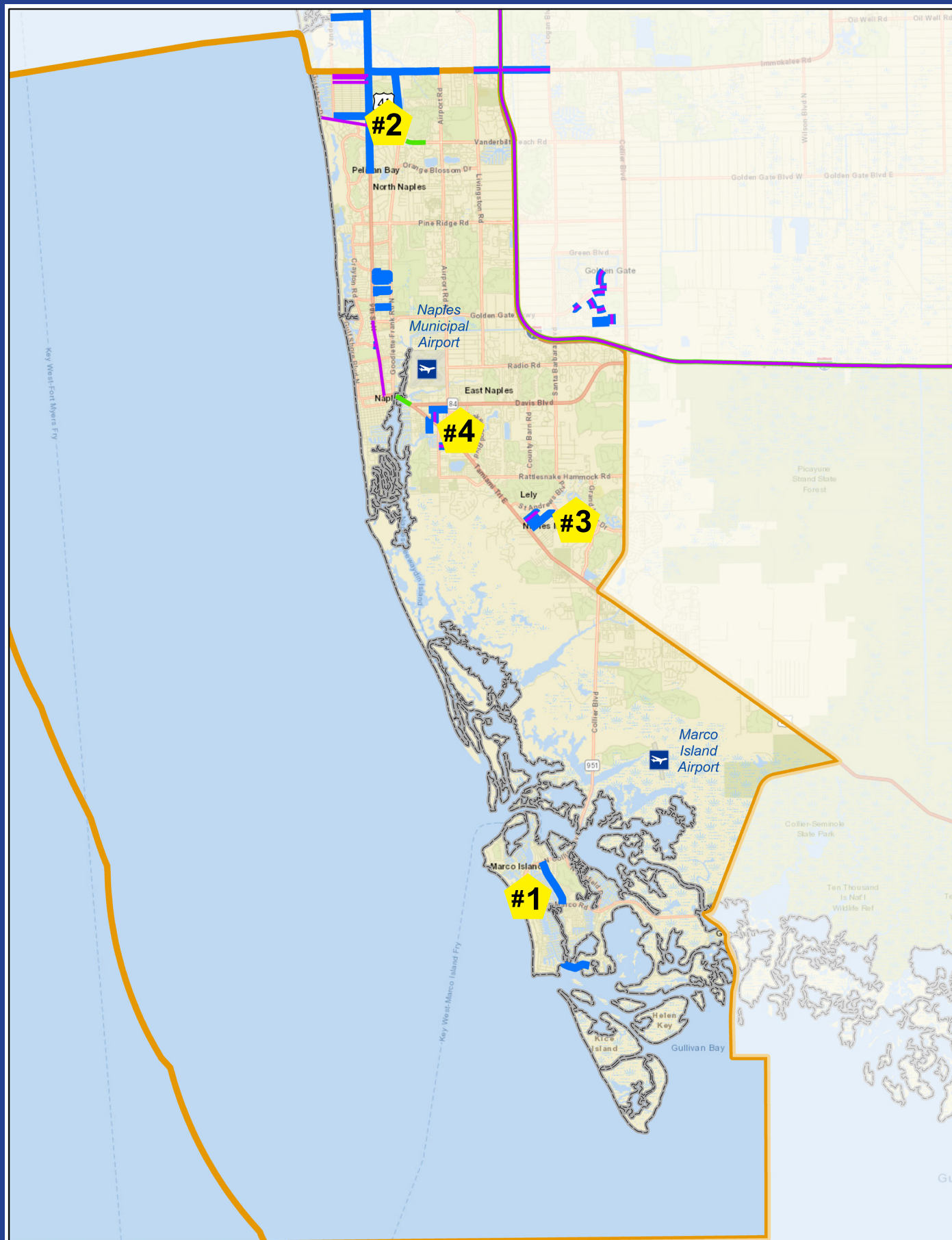
District One Fast Facts

- 12 Counties totaling nearly 12,000 square miles
- 26 Aviation Facilities - 3 International Airports
- 3.2 Million residents in 48 cities
- 1 Deep-water Seaport
- 6 Metropolitan/Transportation Planning Organizations
- 5 Railroad companies
- 42 Million miles traveled daily on state highways
- 215 Miles of Trails

FDOT Compass

FDOT is guided by six focus areas that navigate Florida's transportation system and offer a sustainable future for our state. Our work embraces these focus areas as we understand that they are all interconnected and allow us to advance projects that improve safety, embrace new technologies, and offer greater resiliency. We work with our communities on implementing tailored solutions and developing a robust workforce and supply chain.





DISTRICT ONE PROJECTS OF INTEREST

PD&E STUDIES, DESIGN, and CONSTRUCTION

- Benefit and transform our communities by providing essential safety improvements for motorists, pedestrians, and cyclists to achieve Vision Zero
- Add capacity and traffic flow strategies to mitigate congestion for our travelers
- Design innovative intersections and roadways to modernize our roads; and, enhancing safety, mobility, and connectivity with new trails, bike lanes, and sidewalks.

#1: BALD EAGLE DR FROM SAN MARCO RD TO N COLLIER BLVD

- FPID: 452209-1
- Construction - This project will provide 5-ft wide asphalt in-road bike lanes so that faster cyclists can safely ride in the roadway and travel in the same direction as vehicle traffic, thus avoiding cause of accidents.
- FY 2027
- Total Cost: \$1,467,281

#2: GOODLETTE FRANK RD FROM VANDERBILT RD TO IMMOKALEE RD

- FPID: 446341-1
- Construction - Widening the road from 4 lanes to 6 lanes will relieve traffic congestions on the State Highway System, and provide for the efficient movement of people, goods, and services.
- FY 2027
- Total Cost: \$5,500,000

#3: NAPLES MANOR SIDEWALK - VARIOUS LOCATION 4 SEGMENTS



- FPID: 448129-1
- Construction - The project includes a 6-foot wide concrete sidewalk along the south side of the road and other improvements and safety features include crosswalks, drainage improvements, and signing and marking.
- FY 2026
- Total Cost: \$2,346,880

RESURFACING PROJECTS

- Preserve, maintain, and enhance our system by extending the roadways' lifetime
- Provide a smooth ride to reduce wear and tear on our vehicles
- Install safety measures which may include wider bike lanes, pedestrian crossing devices, and modified medians to protect our fellow roadway users
- Upgrade traffic signals with modern, smart equipment.

#4: SR 45 (US 41) FROM N OF OLD US 41 TO S OF GULF PARK DR

- FPID: 441512-1
- Resurfacing
- FY 2027
- Total Cost: \$23,909,254



Legend

- Construction Projects
- Planning/PD&E Projects
- Preliminary Engineering/Design Projects



Safety



Technology



Workforce Development



Resiliency



Communities



Supply Chain

FDOT Compass Categories