

WORK PROGRAM PROJECTS: CONSTRUCTION, PLANNING/PD&E
STUDIES, DESIGN, MULTI-MODAL

*Project totals are Fiscal Years 2026-2030 only, prior fiscal year(s) funding not included.

FPID	DESCRIPTION	PHASE	TYPE	TOTAL	FISCAL YEAR
417733-2	ITS EQUIPMENT REPLACEMENT	Capital	OTHER ITS	\$ 2,834,890	2026
412673-1	MANATEE COUNTY TSMCA	Operations	TRAFFIC CONTROL DEVICES/SYSTEM	\$ 1,787,334	2026
451026-1	SR 45 (US 41) FROM N OF MAGELLAN DR TO N OF 63RD AVE W	Construction	RESURFACING	\$ 4,557,751	2027
444612-1	SR 45 (US 41) TO NORTH OF EDWARDS DRIVE TO NORTH OF MAGELLAN DRIVE	Construction	RESURFACING	\$ 15,632,250	2026
		Environmental	RESURFACING	\$ 60,000	2026
451020-1	SR 64 FROM W OF CR 675 TO WINGATE ROAD	Construction	RESURFACING	\$ 13,554,916	2027
452623-1	SR 70 FROM W OF 87TH ST TO E OF LAKEWOOD RANCH BLVD	Preliminary Engineering	PAVEMENT ONLY RESURFACE (FLEX)	\$ 130,800	2026
449646-1	US 41 FROM 53RD AVE TO CORTEZ RD	Construction	SAFETY PROJECT	\$ 4,679,650	2029
		Railroad & Utilities	SAFETY PROJECT	\$ 750,000	2027
		Right of Way	SAFETY PROJECT	\$ 739,636	2026
449653-1	US 41 FROM MAGELLAN DR TO 63RD AVE	Construction	SAFETY PROJECT	\$ 643,468	2027



DISTRICT ONE LEGISLATIVE CONTACTS

(Jamie) James M. Driggers, JR., P.E.
District One Interim Secretary
James.DriggersJR@dot.state.fl.us
Office: (386) 758-3722
Cell: (386) 628-1943

Wayne Gaither
Southwest Area Office Director
Wayne.Gaither@dot.state.fl.us
Office: (239) 225-1971
Cell: (863) 280-0251

Rachel Durrance
Government Affairs Specialist
Rachel.Durrance@dot.state.fl.us
Office: (863) 519-2445
Cell: (863) 272-2368




JOIN US ON THE WEB

www.SWFLroads.com | @MyFDOTSWFL | facebook.com/MyFDOTSWFL
FDOT Solicits public participation without regard to race, color, national origin, age, sex, religion, disability, or family status.



FDOT District One
Work Program FY 2026-2030 Florida
Representative Conerly
72nd House District of Florida

February 2025



About FDOT District One

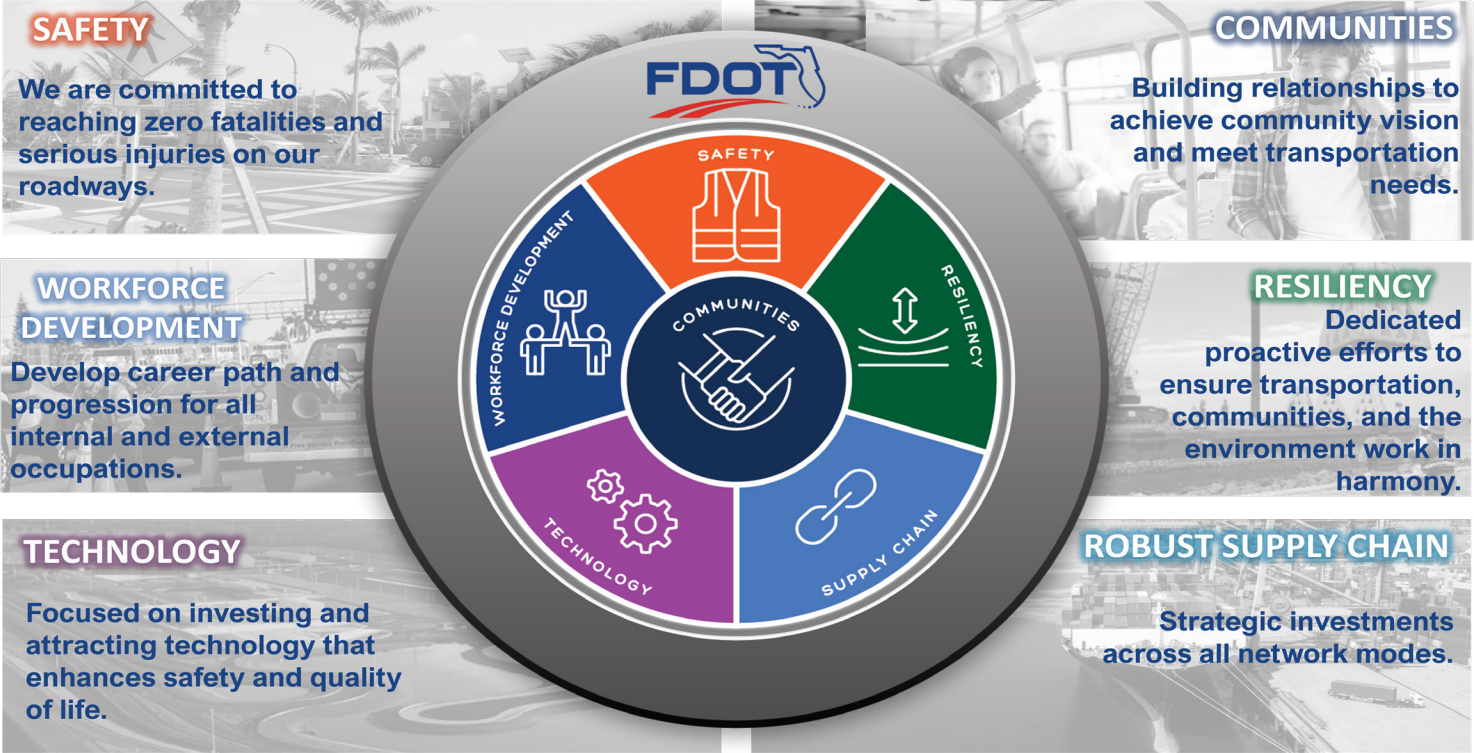
The Florida Department of Transportation (FDOT) is an executive agency and directly reports to Governor Ron DeSantis. FDOT is committed to building a transportation system that not only fits the current needs of Florida’s residents and visitors but also enhances mobility throughout the state to accommodate its consistent and rapid growth.

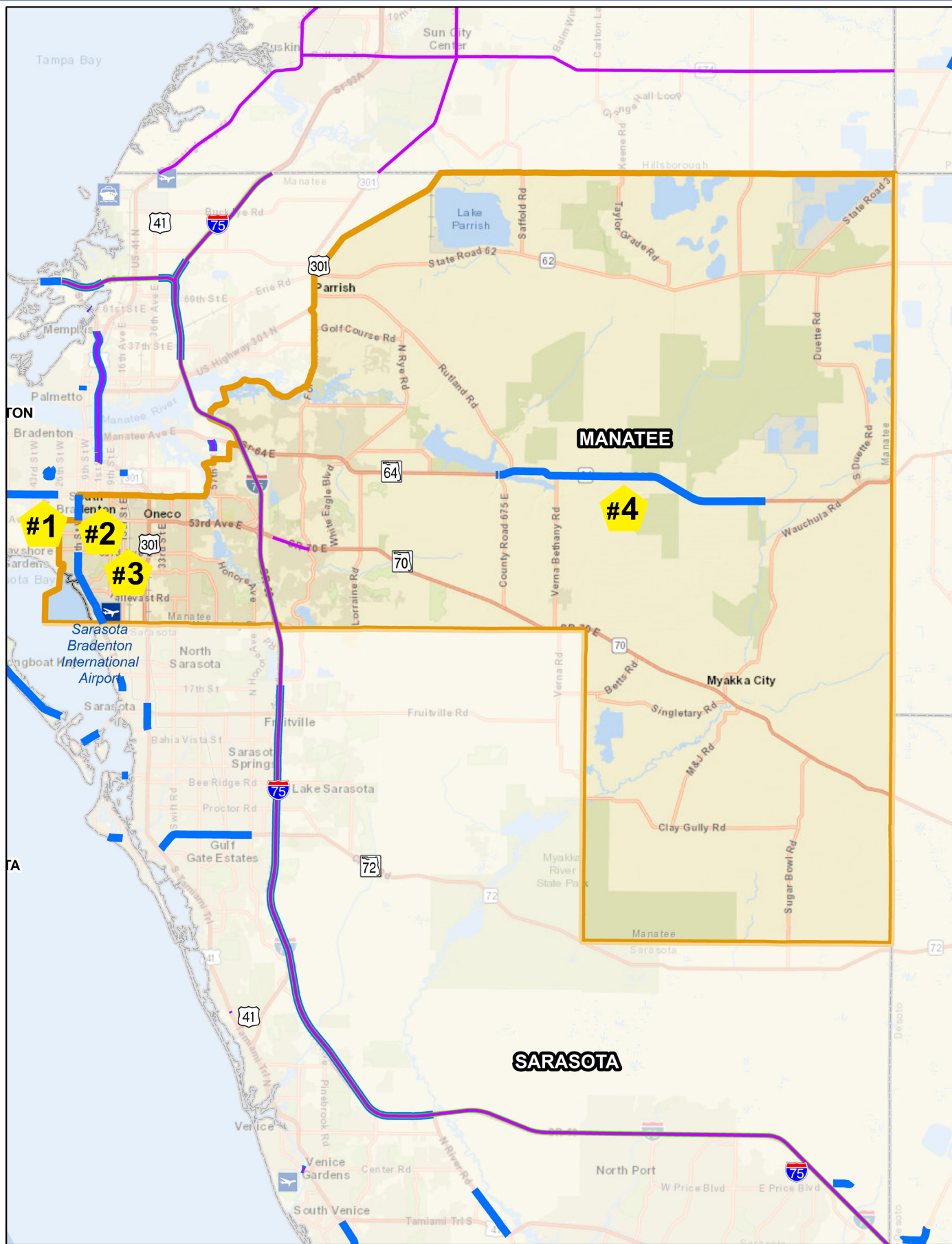
District One Fast Facts

- 12 Counties totaling nearly 12,000 square miles
- 26 Aviation Facilities - 3 International Airports
- 3.2 Million residents in 48 cities
- 1 Deep-water Seaport
- 6 Metropolitan/Transportation Planning Organizations
- 5 Railroad companies
- 42 Million miles traveled daily on state highways
- 215 Miles of Trails

FDOT Compass

FDOT is guided by six focus areas that navigate Florida’s transportation system and offer a sustainable future for our state. Our work embraces these focus areas as we understand that they are all interconnected and allow us to advance projects that improve safety, embrace new technologies, and offer greater resiliency. We work with our communities on implementing tailored solutions and developing a robust workforce and supply chain.





DISTRICT ONE PROJECTS OF INTEREST

PD&E STUDIES, DESIGN, and CONSTRUCTION

- Benefit and transform our communities by providing essential safety improvements for motorists, pedestrians, and cyclists to achieve Vision Zero
- Add capacity and traffic flow strategies to mitigate congestion for our travelers
- Design innovative intersections and roadways to modernize our roads; and, enhancing safety, mobility, and connectivity with new trails, bike lanes, and sidewalks.

#1: US 41 FROM 53RD AVE TO CORTEZ RD

- FPID: 449646-1
- Construction/Safety
- FY 2029
- Total Cost: \$4,679,950

RESURFACING PROJECTS

- Preserve, maintain, and enhance our system by extending the roadways' lifetime
- Provide a smooth ride to reduce wear and tear on our vehicles
- Install safety measures which may include wider bike lanes, pedestrian crossing devices, and modified medians to protect our fellow roadway users
- Upgrade traffic signals with modern, smart equipment.

#2: SR 45 (US 41) FROM N OF MAGELLAN DR TO N OF 63RD AVE W

- FPID: 451026-1
- Resurfacing
- FY 2027
- Total Cost: \$4,557,751

#3: SR 45 (US 41) FROM N OF EDWARDS DR TO N OF MAGELLAN DR

- FPID: 444612-1
- Resurfacing
- FY 2026
- Total Cost: \$15,632,250

#4: SR 64 FROM W OF CR 675 TO WINGATE RD

- FPID: 451020-1
- Resurfacing
- FY 2027
- Total Cost: \$13,554,916



Legend



Construction Projects



Planning/PD&E Projects



Preliminary Engineering/Design Projects



Safety



Technology



Workforce Development



Resiliency



Communities



Supply Chain

FDOT Compass Categories