

WORK PROGRAM PROJECTS: CONSTRUCTION, PLANNING/PD&E STUDIES, DESIGN, MULTI-MODAL

*Project totals are Fiscal Years 2026-2030 only, prior fiscal year(s) funding not included.

FPID	DESCRIPTION	TYPE	PHASE	TOTAL	FISCAL YEAR
448418-1	11TH ST FROM MISSISSIPPI AVE TO HARLEM ACADEMY BLVD	SIDEWALK	Construction	\$ 524,681	2028
			Preliminary Engineering	\$ 100,200	2026
453421-1	47TH AVE NE BRIDGE FROM EVERGLADES BLVD TO 20TH ST NE	NEW BRIDGE CONSTRUCTION	Construction	\$ 4,810,000	2029
435389-1	ALLIGATOR ALLEY FIRE STATION @ MM63	MISCELLANEOUS STRUCTURE	Capital	\$ 3,000,000	2026
449549-1	BIRCHWOOD PKWY FROM COWBOY WAY TO SR 80	SIDEWALK	Construction	\$ 660,960	2029
			Preliminary Engineering	\$ 98,200	2027
449542-1	CAROLINA AVE FROM 10TH ST TO 10TH TERR	SIDEWALK	Construction	\$ 353,981	2029
			Preliminary Engineering	\$ 58,087	2027
448030-1	CENTRAL ELEMENTARY - SRTS	SIDEWALK	Construction	\$ 1,360,431	2027
413632-1	CITY OF CLEWISTON TSMCA	TRAFFIC CONTROL DEVICES/SYSTEM	Operations	\$ 139,055	2026
413633-1	CITY OF LABELLE TSMCA	TRAFFIC CONTROL DEVICES/SYSTEM	Operations	\$ 96,084	2026
443375-3	COLLIER COUNTY LAKE TRAFFORD ROAD SIDEWALK AND BIKE LANES	SIDEWALK	Construction	\$ 800,460	2026
443375-4	COLLIER COUNTY LAKE TRAFFORD ROAD SIDEWALK AND BIKE LANES	SIDEWALK	Construction	\$ 572,675	2026
442021-1	COLLINGSWOOD PARKWAY FROM NE EUCALYPTUS BLVD TO SR 80	SIDEWALK	Construction	\$ 309,403	2026
446307-1	COWBOY WAY FROM SR 80 TO EAST OF AMANDA ST	SIDEWALK	Construction	\$ 1,946,277	2027
450326-1	CR 78 FROM LEE COUNTY LINE TO HIDDEN HAMMOCK DR	RESURFACING	Construction	\$ 2,492,313	2027
448744-1	CR 78 FROM LEE COUNTY TOWEST OF HIDDEN HAMMOCK DR	ROAD RECONSTRUCTION - 2 LANE	Construction	\$ 3,144,912	2030
			Preliminary Engineering	\$ 225,500	2027
448425-1	CR 835 FROM HOOKERS POINT RD TO DAVIDSON RD	SIDEWALK	Construction	\$ 641,751	2028
			Preliminary Engineering	\$ 134,900	2026
452052-1	EVERGLADES CITY PH4 BIKE/PED IMPROVEMENTS	BIKE LANE/SIDEWALK	Preliminary Engineering	\$ 426,466	2028
448419-1	FORREY DR FROM COWBOY WAY TO SR 80	SIDEWALK	Construction	\$ 736,879	2028
			Preliminary Engineering	\$ 145,300	2026
452204-1	FORREY DRIVE AT COWBOY WAY	INTERSECTION IMPROVEMENT	Construction	\$ 2,293,259	2030
			Preliminary Engineering	\$ 286,658	2028
448745-1	FORT DENAUD RD FROM SR 80 TO HUGGETTS RD	ROAD RECONSTRUCTION - 2 LANE	Construction	\$ 1,383,718	2030
			Preliminary Engineering	\$ 367,018	2028
438067-1	FT THOMPSON AVE FROM SR 29/BRIDGE ST TO SR 80/HICKPOCHEE AVE	SIDEWALK	Construction	\$ 2,568,284	2027
			Environmental	\$ 150,000	2027
452065-1	GOLDEN GATE CITY SIDEWALKS - 23RD PL SW & 45TH ST SW	SIDEWALK	Construction	\$ 274,428	2030
			Preliminary Engineering	\$ 36,672	2028
448130-1	GOLDEN GATE SIDEWALKS - VARIOUS LOCATIONS 4 SEGMENTS	SIDEWALK	Construction	\$ 1,203,952	2028
			Preliminary Engineering	\$ 322,402	2026
448420-1	HARLEM ACADEMY BLVD FROM 12TH ST TO 13TH ST	SIDEWALK	Construction	\$ 545,173	2028
			Preliminary Engineering	\$ 107,300	2026
447938-2	HELMS RD AT FORREY DR	INTERSECTION IMPROVEMENT	Construction	\$ 1,920,470	2026
412670-1	HENDRY COUNTY TSMCA	TRAFFIC CONTROL DEVICES/SYSTEM	Operations	\$ 100,326	2026
447238-1	HOMESTEAD AVENUE OVER MARSH CREEK BRIDGE #074026	BRIDGE REPLACEMENT	Construction	\$ 1,538,434	2027
451542-1	IMMOKALEE SIDEWALKS	SIDEWALK	Construction	\$ 899,000	2030
			Preliminary Engineering	\$ 182,000	2028
417733-2	ITS EQUIPMENT REPLACEMENT	OTHER ITS	Capital	\$ 2,834,890	2026
449484-1	LAVERN GAYNOR ELEMENTARY SCHOOL - SAFE ROUTES TO SCHOOL	SIDEWALK	Construction	\$ 850,496	2027
444322-1	NE RAINTREE BLVD FROM CEDARWOOD PARKWAY TO EAST COWBOY WAY	SIDEWALK	Construction	\$ 745,465	2026
442024-1	NW RAINTREE BLVD FROM E COWBOY WAY(CR 80A) TO CEDARWOOD PARKWAY	SIDEWALK	Construction	\$ 738,644	2026
448265-1	PHASE 3 EVERGLADES CITY BIKE/PED MASTERPLAN	BIKE LANE/SIDEWALK	Construction	\$ 1,370,672	2028
			Preliminary Engineering	\$ 430,000	2026
449543-1	PORT LABELLE AT VARIOUS LOCATIONS	SIDEWALK	Construction	\$ 1,150,354	2029
			Preliminary Engineering	\$ 60,587	2027
453501-1	SE RAINTREE BLVD FROM CEDARWOOD PKWY TO COWBOY WAY	SIDEWALK	Preliminary Engineering	\$ 187,400	2029
442020-1	SONORA AVE FROM WC OWEN AVE TO CLEWISTON HIGH SCHOOL	SIDEWALK	Construction	\$ 622,368	2026
450671-1	SR 25 (US 27) AT FLAGPOLE RD	RIGID PAVEMENT RECONSTRUCTION	Construction	\$ 6,181,440	2028
			Preliminary Engineering	\$ 850,000	2026
447287-1	SR 25 / SR 80 (US 27) FROM INDUSTRIAL CANAL TO W SAGAMORE AVE	RIGID PAVEMENT RECONSTRUCTION	Construction	\$ 18,821,250	2026
417878-8	SR 29 FROM CR 80A (COWBOY WAY) TO CR 731 (WHIDDEN RD)	ADD LANES & RECONSTRUCT	Right of Way	\$ 21,528,576	2028
417540-5	SR 29 FROM CR 846 E TO N OF NEW MARKET ROAD W	NEW ROAD CONSTRUCTION	Construction	\$ 72,781,685	2027
			Environmental	\$ 500,000	2027
			Railroad & Utilities	\$ 13,052,000	2026
			Right of Way	\$ 13,821,000	2026
451267-1	SR 29 FROM HENDRY COUNTY LINE TO N OF SR 78	PAVEMENT ONLY RESURFACE (FLEX)	Construction	\$ 4,253,494	2028
417540-6	SR 29 FROM N OF NEW MARKET RD TO SR 82	ADD LANES & RECONSTRUCT	Construction	\$ 57,814,847	2027
			Environmental	\$ 450,000	2026
			Railroad & Utilities	\$ 576,000	2026
			Right of Way	\$ 301,403	2026
453401-1	SR 29 FROM OKLAHOMA AVE TO PARK AVE	DRAINAGE IMPROVEMENTS	Construction	\$ 986,935	2026
451276-1	SR 29 FROM S OF I-75 TO N OF BRIDGE NO 030298	PAVEMENT ONLY RESURFACE (FLEX)	Construction	\$ 5,569,072	2027
447878-1	SR 80 FROM N OF CAPTAIN HENDRY DR TO W OF FORREY DR	MEDIAN MODIFICATION	Construction	\$ 3,700,682	2026
000151-1	TOLL OPERATIONS EVERGLADES PARKWAY ALLIGATOR ALLEY	TOLL PLAZA	Operations	\$ 32,680,055	2026

DISTRICT ONE LEGISLATIVE CONTACTS

(Jamie) James M. Driggers, JR., P.E.
District One Interim Secretary
James.DriggersJR@dot.state.fl.us
Office: (386) 758-3722
Cell: (386) 628-1943

Wayne Gaither
Southwest Area Office Director
Wayne.Gaither@dot.state.fl.us
Office: (239) 225-1971
Cell: (863) 280-0251

Rachel Durrance
Government Affairs Specialist
Rachel.Durrance@dot.state.fl.us
Office: (863) 519-2445
Cell: (863) 272-2368



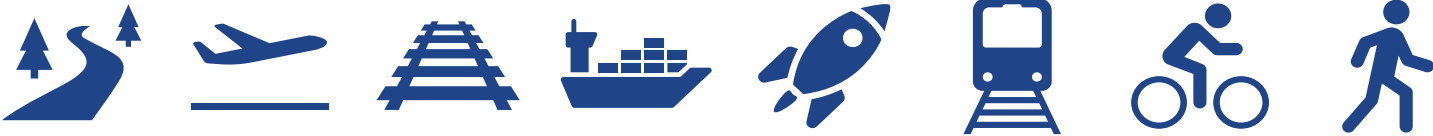
JOIN US ON THE WEB

www.SWFLroads.com | @MyFDOTSWFL | facebook.com/MyFDOTSWFL
FDOT Solicits public participation without regard to race, color, national origin, age, sex, religion, disability, or family status.



FDOT District One
Work Program FY 2026-2030 Florida
Representative Melo
82nd House District of Florida

February 2025



About FDOT District One

The Florida Department of Transportation (FDOT) is an executive agency and directly reports to Governor Ron DeSantis. FDOT is committed to building a transportation system that not only fits the current needs of Florida’s residents and visitors but also enhances mobility throughout the state to accommodate its consistent and rapid growth.

District One Fast Facts

- 

12 Counties totaling nearly 12,000 square miles
- 

3.2 Million residents in 48 cities
- 

6 Metropolitan/Transporation Planning Organizations
- 

42 Million miles traveled daily on state highways
- 

26 Aviation Facilities - 3 International Airports
- 


1 Deep-water Seaport
- 

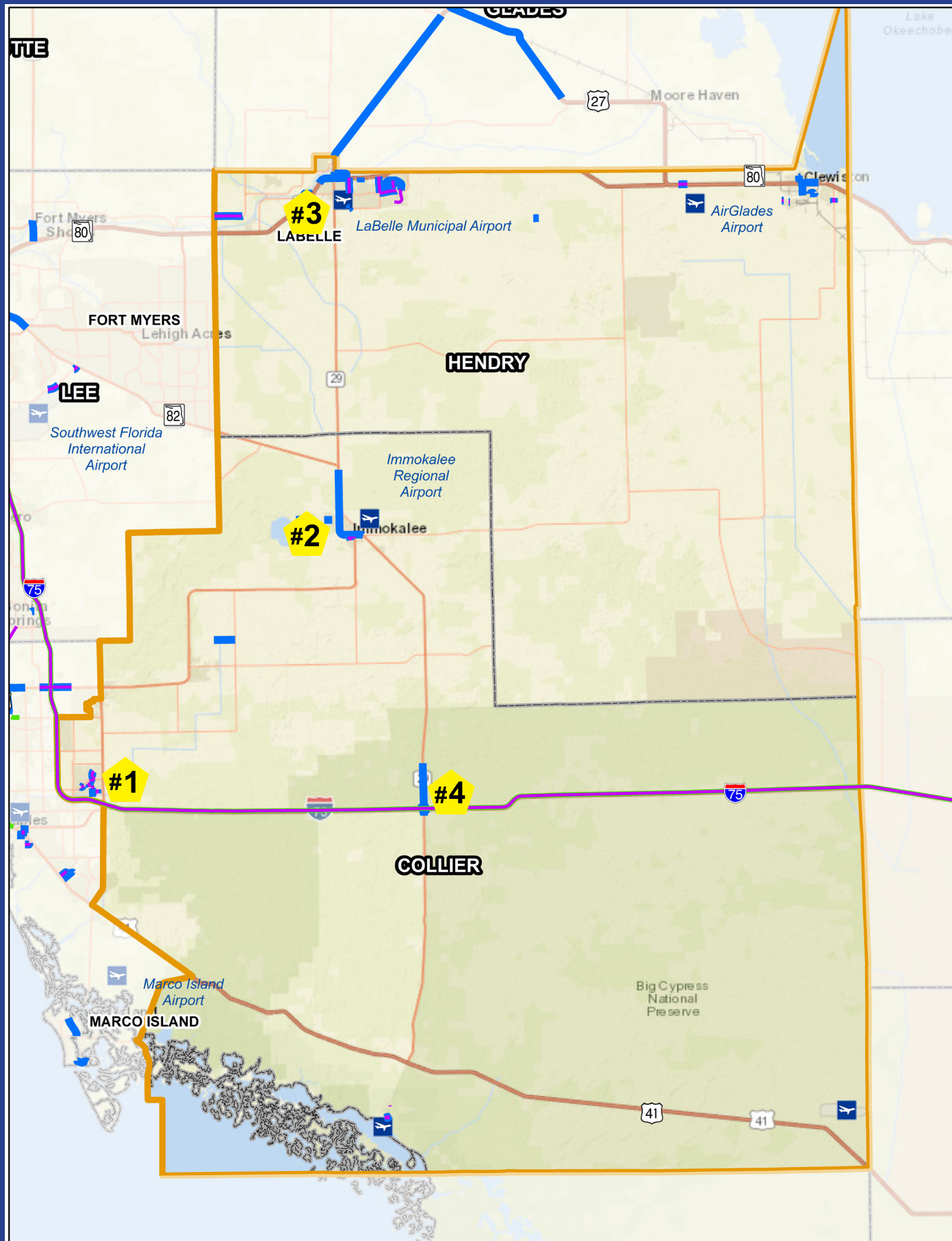
5 Railroad companies
- 

215 Miles of Trails

FDOT Compass

FDOT is guided by six focus areas that navigate Florida’s transportation system and offer a sustainable future for our state. Our work embraces these focus areas as we understand that they are all interconnected and allow us to advance projects that improve safety, embrace new technologies, and offer greater resiliency. We work with our communities on implementing tailored solutions and developing a robust workforce and supply chain.





DISTRICT ONE PROJECTS OF INTEREST

PD&E STUDIES, DESIGN, and CONSTRUCTION

- Benefit and transform our communities by providing essential safety improvements for motorists, pedestrians, and cyclists to achieve Vision Zero
- Add capacity and traffic flow strategies to mitigate congestion for our travelers
- Design innovative intersections and roadways to modernize our roads; and, enhancing safety, mobility, and connectivity with new trails, bike lanes, and sidewalks.

#1: LAVERN GAYNOR ELEMENTARY SCHOOL - SAFE ROUTES TO SCHOOL

- FPID: 449484-1
- Construction - The project will add approximately 1 1/4 miles of sidewalk and provide a much-needed facility for students to walk and bike to school safely.
- FY 2027
- Total Cost: \$850,496

#2: SR 29 FROM N OF NEW MARKET RD TO SR 82

- FPID: 417540-6
- Construction - This project consists of widening an approximately 3-mile-long segment of SR 29.
- FY 2027
- Total Cost: \$ 59,142,250

#3: SR 80 FROM N OF CAPTAIN HENDRY DR TO W OF FORREY DR

- FPID: 447878-1
- Construction - The project includes, but is not limited to, milling and resurfacing the mainline, building a raised median with curb and gutter, and constructing a new traffic signal at the Shady Oaks Ave. / Dr. Martin Luther King Blvd. intersection.
- FY 2026
- Total Cost: \$3,700,682

RESURFACING PROJECTS

- Preserve, maintain, and enhance our system by extending the roadways' lifetime
- Provide a smooth ride to reduce wear and tear on our vehicles
- Install safety measures which may include wider bike lanes, pedestrian crossing devices, and modified medians to protect our fellow roadway users
- Upgrade traffic signals with modern, smart equipment.

#4: SR 29 FROM S OF I-75 TO N OF BRIDGE NO 030298

- FPID: 451276-1
- Resurfacing - Mill and resurface existing roadway.
- FY 2027
- Total Cost: \$5,569,072



Legend

- Construction Projects
- Planning/PD&E Projects
- Preliminary Engineering/Design Projects



Safety



Technology



Workforce Development



Resiliency



Communities



Supply Chain

FDOT Compass Categories