

WORK PROGRAM PROJECTS: CONSTRUCTION, PLANNING/PD&E STUDIES, DESIGN, MULTI-MODAL

*Project totals are Fiscal Years 2026-2030 only, prior fiscal year(s) funding not included.

FPID	DESCRIPTION	TYPE	PHASE	TOTAL	FISCAL YEAR
451446-1	ANDALUSIA BLVD FROM DIPLOMAT PKWY TO KISMET PKWY	SIDEWALK	Construction	\$ 928,719	2028
412665-1	CHARLOTTE COUNTY TSMCA	TRAFFIC CONTROL DEVICES/SYSTEM	Operations	\$ 1,282,084	2026
413628-1	CITY OF ARCADIA TSMCA	TRAFFIC CONTROL DEVICES/SYSTEM	Operations	\$ 375,512	2026
413625-1	CITY OF PUNTA GORDA TSMCA	TRAFFIC CONTROL DEVICES/SYSTEM	Operations	\$ 327,440	2026
452221-1	COOPER STREET FROM AIRPORT RD TO E MARION AVE	BIKE PATH/TRAIL	Construction	\$ 2,911,000	2028
			Preliminary Engineering	\$ 308,000	2026
444206-1	CR 760 FROM US 17 TO SW ASTER AVE	SIDEWALK	Construction	\$ 601,260	2026
412667-1	DESOTO COUNTY TSMCA	TRAFFIC CONTROL DEVICES/SYSTEM	Operations	\$ 61,883	2026
430889-1	DIPLOMAT PKWY FROM DEL PRADO BLVD TO NE 24TH AVE	SIDEWALK	Construction	\$ 379,501	2026
451393-1	GARDEN BLVD FROM NE 33RD ST TO DE NAVARRA PKWY	SIDEWALK	Construction	\$ 250,727	2028
449699-1	GATOR CIRCLE PHASE 1 & 2 FROM AVERILL BLVD TO RAMSEY BLVD	SIDEWALK	Construction	\$ 732,701	2027
449699-2	GATOR CIRCLE PHASE 3 & 4 FROM RAMSEY BLVD TO DEL PRADO BLVD	SIDEWALK	Construction	\$ 943,227	2027
434965-3	HARBORVIEW ROAD FROM MELBOURNE ST TO DATE ST	ADD LANES & RECONSTRUCT	Construction	\$ 35,653,373	2026
			Railroad & Utilities	\$ 10,800,000	2026
444776-1	I-75 (SR 93) SB OVER CALOOSAHATCHEE RIVER BRIDGE # 120083	BRIDGE-REPAIR/REHABILITATION	Construction	\$ 2,476,116	2028
			Preliminary Engineering	\$ 255,000	2026
452154-1	I-75 AT JONES LOOP TRUCK PARKING	PARKING FACILITY	Construction	\$ 20,811,746	2028
417733-2	ITS EQUIPMENT REPLACEMENT	OTHER ITS	Capital	\$ 2,834,890	2026
453459-1	JONES LOOP ROAD AND PIPER ROAD INTERSECTION IMPROVEMENTS	ROUNDBOUT	Construction	\$ 3,218,282	2029
			Preliminary Engineering	\$ 501,001	2029
440342-2	KINGS HIGHWAY FROM S OF KINGSWAY CIRCLE TO SW GLENADINE AVE	ADD LANES & RECONSTRUCT	Construction	\$ 19,685,072	2027
			Railroad & Utilities	\$ 9,186,900	2026
443603-1	KISMET PKWY FROM DEL PRADO BLVD TO NE 24TH AVE	BIKE PATH/TRAIL	Construction	\$ 3,453,746	2028
448768-1	NE BISHOP ST FROM NE MASTERS AVE TO NE CUBITIS AVE	ROAD RECONSTRUCTION - 2 LANE	Construction	\$ 1,285,132	2026
453432-1	NW CR 769 TO SW CR 760	RESURFACING	Construction	\$ 4,619,483	2028
448765-1	NW LILY AVE IMPROVEMENTS FROM SR 70 TO HARDEE COUNTY LINE	RESURFACING	Construction	\$ 4,099,821	2026
448964-1	OAK HILL CEMETERY RD OVER BONES CREEK BRIDGE #044040	BRIDGE REPLACEMENT	Construction	\$ 1,599,839	2027
			Environmental	\$ 40,000	2026
437001-2	PUNTA GORDA WEIGH IN MOTION (WIM) SCREENING	MCCO WEIGH STATION STATIC/WIM	Construction	\$ 4,985,700	2028
450319-1	SE AIRPORT RD FROM SR 70 TO MAINTENANCE RD	RESURFACING	Construction	\$ 3,928,638	2027
446308-1	SE MAPLE DR FROM N HILLSBOROUGH TO SE WEST AVE	SIDEWALK	Construction	\$ 786,243	2027
444207-1	SE WEST AVENUE FROM SE MAPLE DRIVE TO SE ESMERALDA DRIVE	SIDEWALK	Construction	\$ 675,307	2026
451103-1	SR 31 FROM N OF CR 74 TO DESOTO COUNTY LINE	PAVEMENT ONLY RESURFACE (FLEX)	Construction	\$ 6,321,145	2027
451263-1	SR 31 FROM N OF SE APACHE DR TO SR 70	PAVEMENT ONLY RESURFACE (FLEX)	Construction	\$ 7,552,534	2028
441942-2	SR 31 FROM SR 80 (PALM BEACH BLVD) TO SR 78 (BAYSHORE RD)BRIDGE#120064	BRIDGE REPLACEMENT	Design Build	\$ 206,097,948	2029
			Environmental	\$ 840,000	2027
			Railroad & Utilities	\$ 7,900,000	2029
451104-1	SR 35 (US 17) FROM S OF PINEGROVE CIRCLE TO N OF WASHINGTON LOOP RD	RESURFACING	Construction	\$ 5,261,205	2026
453424-1	SR 35/US 17 FROM SW FLANDERS ST TO SW FLETCHER ST	DRAINAGE IMPROVEMENTS	Construction	\$ 3,621,329	2028
452236-1	SR 45 (US 41) ADA RAMP FROM HARBORWALK TO W RETTA ESPLANADE	PEDESTRIAN SAFETY IMPROVEMENT	Construction	\$ 656,961	2026
446830-1	SR 45 (US 41) FROM KINGS HIGHWAY TO CONWAY BLVD	SIDEWALK	Construction	\$ 4,562,199	2028
			Preliminary Engineering	\$ 1,501,000	2026
450726-1	SR 45 (US 41) FROM N OF PONDELLA RD TO N OF SR 78	RESURFACING	Construction	\$ 7,773,158	2028
451101-1	SR 45 (US 41) FROM S OF AQUI ESTA DR TO S OF CARMALITA ST	PAVEMENT ONLY RESURFACE (FLEX)	Construction	\$ 3,480,264	2026
443123-1	SR 72 FROM CR 661 TO SR 70 & SR 70 FROM CR 661 TO PEACE RIVER BRIDGE	FLEXIBLE PAVEMENT RECONSTRUCT.	Construction	\$ 19,690,187	2030
			Railroad & Utilities	\$ 3,650,000	2029
			Right of Way	\$ 1,205,000	2026
451264-1	SR 72 FROM W OF SW RODGERS AVE TO E OF CR 661	PAVEMENT ONLY RESURFACE (FLEX)	Construction	\$ 6,591,540	2028
448956-1	SR 78 FROM W OF I-75 RAMPS TO W OF WELLS RD	PAVEMENT ONLY RESURFACE (FLEX)	Construction	\$ 1,358,376	2028
452622-1	SR45(US41)FROM CALOOSAHATCHEE RIVER BRIDGE #120002 TO N OF PONDELLA RD	RESURFACING	Construction	\$ 9,274,641	2028
			Preliminary Engineering	\$ 955,000	2026
446395-1	SW KINGSWAY CIRCLE FROM EAST EGRET CIRCLE TO CR 769	SIDEWALK	Construction	\$ 480,992	2027
444324-1	SW KINGSWAY CIRCLE FROM SW EGRET CIRCLE TO SW EGRET CIRCLE	SIDEWALK	Construction	\$ 615,811	2026
448699-1	US 41 - NFM EAST SIDE FROM TARA BLVD TO CHARLOTTE COUNTY LINE	SIDEWALK	Construction	\$ 1,795,413	2028
			Preliminary Engineering	\$ 404,000	2026
453106-1	US 41 FROM NORTH OF SR 78 TO DIPLOMAT PKWY	SAFETY PROJECT	Construction	\$ 2,304,137	2028

DISTRICT ONE LEGISLATIVE CONTACTS

(Jamie) James M. Driggers, JR., P.E.
District One Interim Secretary
James.DriggersJR@dot.state.fl.us
Office: (386) 758-3722
Cell: (386) 628-1943

Wayne Gaither
Southwest Area Office Director
Wayne.Gaither@dot.state.fl.us
Office: (239) 225-1971
Cell: (863) 280-0251

Rachel Durrance
Government Affairs Specialist
Rachel.Durrance@dot.state.fl.us
Office: (863) 519-2445
Cell: (863) 272-2368




JOIN US ON THE WEB

www.SWFLroads.com | @MyFDOTSWFL | facebook.com/MyFDOTSWFL
FDOT Solicits public participation without regard to race, color, national origin, age, sex, religion, disability, or family status.



FDOT District One
Work Program FY 2026-2030
Florida Representative Oliver
76th House District of Florida

February 2025



About FDOT District One

The Florida Department of Transportation (FDOT) is an executive agency and directly reports to Governor Ron DeSantis. FDOT is committed to building a transportation system that not only fits the current needs of Florida’s residents and visitors but also enhances mobility throughout the state to accommodate its consistent and rapid growth.

District One Fast Facts

- 

12 Counties totaling nearly 12,000 square miles
- 

26 Aviation Facilities - 3 International Airports
- 

3.2 Million residents in 48 cities
- 

1 Deep-water Seaport
- 

6 Metropolitan/Transporation Planning Organizations
- 

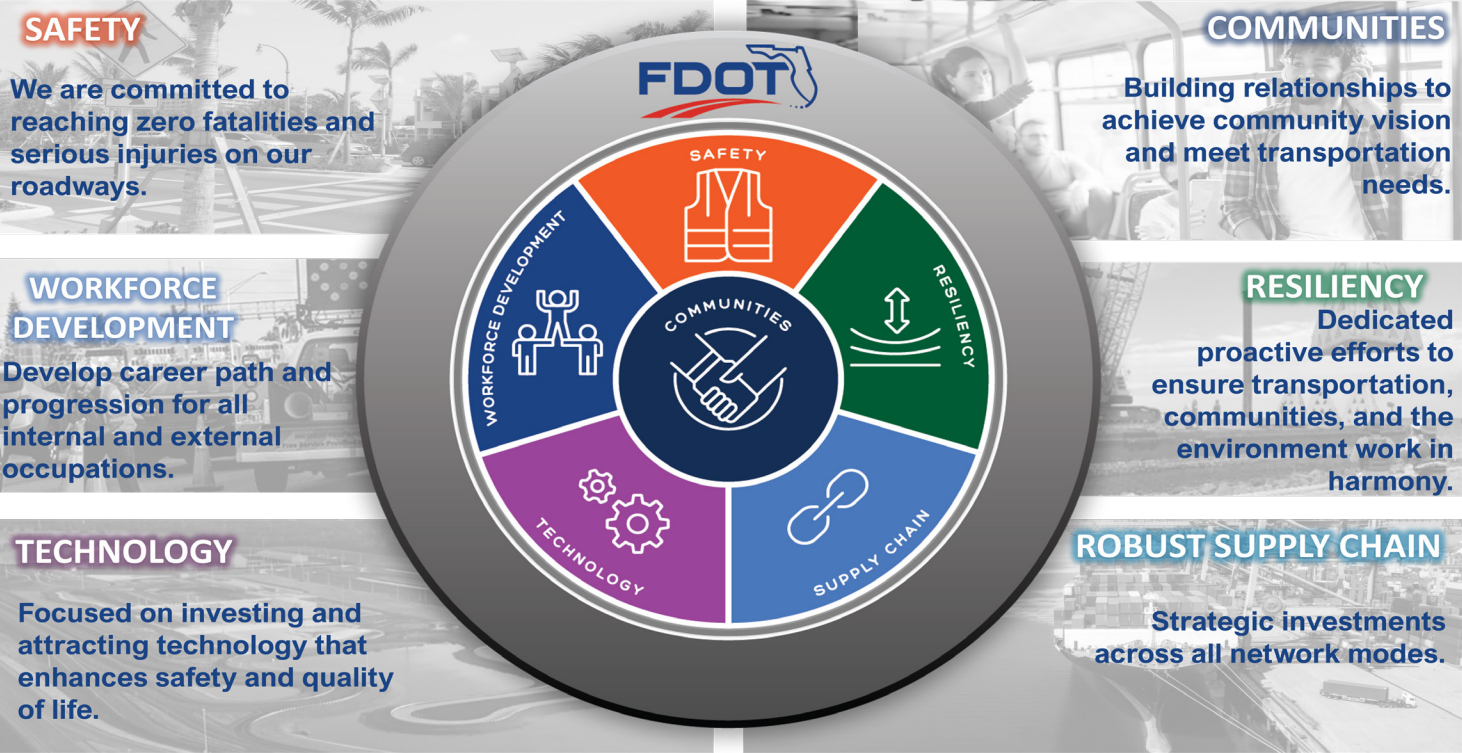
5 Railroad companies
- 

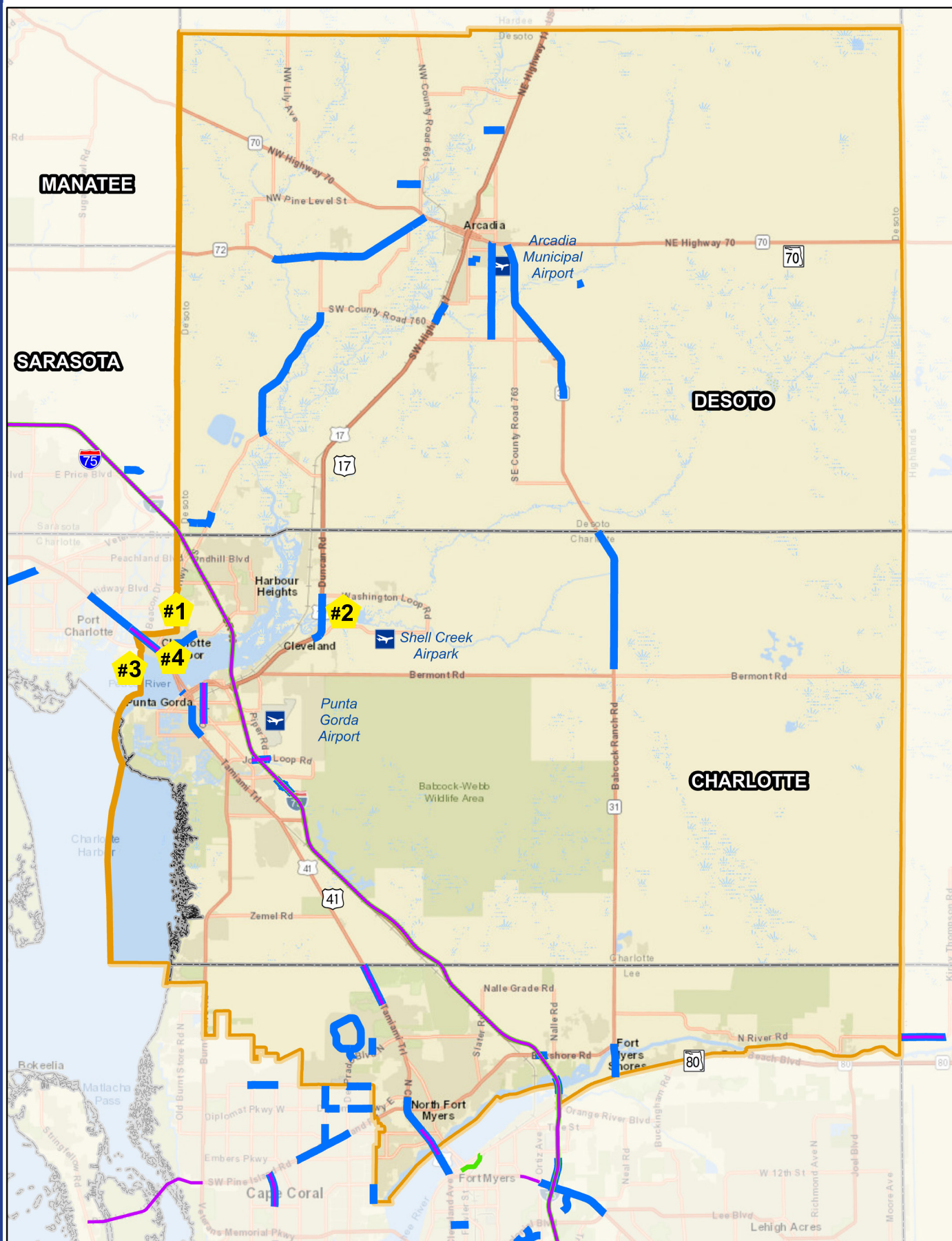
42 Million miles traveled daily on state highways
- 

215 Miles of Trails

FDOT Compass

FDOT is guided by six focus areas that navigate Florida’s transportation system and offer a sustainable future for our state. Our work embraces these focus areas as we understand that they are all interconnected and allow us to advance projects that improve safety, embrace new technologies, and offer greater resiliency. We work with our communities on implementing tailored solutions and developing a robust workforce and supply chain.





DISTRICT ONE PROJECTS OF INTEREST

PD&E STUDIES, DESIGN, and CONSTRUCTION

- Benefit and transform our communities by providing essential safety improvements for motorists, pedestrians, and cyclists to achieve Vision Zero
- Add capacity and traffic flow strategies to mitigate congestion for our travelers
- Design innovative intersections and roadways to modernize our roads; and, enhancing safety, mobility, and connectivity with new trails, bike lanes, and sidewalks.

#1: HARBORVIEW ROAD FROM MELBOURNE ST TO DATE ST

- FPID: 434965-3
- Construction - Widen Harborview Road from a two-lane road to a four-lane road that will be median divided. Install new sidewalks. A Roundabout is proposed at the Melbourne St. intersection.
- FY 2026
- Total Cost: \$46,453,373

#2: SR 31 FROM SR 80 (PALM BEACH BLVD) TO SR 78 (BAYSHORE RD) BRIDGE#120064

- FPID: 441942-2
- Construction - Bridge Replacement
- FY 2029
- Total Cost: \$214,837,948

RESURFACING PROJECTS


- Preserve, maintain, and enhance our system by extending the roadways' lifetime
- Provide a smooth ride to reduce wear and tear on our vehicles
- Install safety measures which may include wider bike lanes, pedestrian crossing devices, and modified medians to protect our fellow roadway users
- Upgrade traffic signals with modern, smart equipment.

#3: SR 45 (US 41) FROM CALOOSA HATCHEE RIVER BRIDGE #120002 TO N OF PONDELLA RD

- FPID: 452622-1
- Construction - Resurfacing
- FY 2028
- Total Cost: \$10,229,641

#4: SR 45 (US 41) FROM N OF PONDELLA RD TO N OF SR 78

- FPID: 450726-1
- Resurfacing
- FY 2028
- Total Cost: \$7,773,158



Legend



Construction Projects



Planning/PD&E Projects



Preliminary Engineering/Design Projects



Safety



Technology



Workforce
Development



Resiliency



Communities



Supply
Chain

FDOT Compass Categories