


WORK PROGRAM PROJECTS: CONSTRUCTION, PLANNING/PD&E STUDIES, DESIGN, MULTI-MODAL
*Project totals are Fiscal Years 2026-2030 only, prior fiscal year(s) funding not included.

FPID	DESCRIPTION	PHASE	TYPE	TOTAL	FISCAL YEAR
451390-1	CARRELL RD FROM CLEVELAND AVE TO JYLP SHARED USE PATH	Construction	BIKE PATH/TRAIL	\$ 513,687	2029
451386-1	CHALLENGER BLVD FROM COLONIAL BLVD TO SIX MILE CYPRESS PKWY	Construction	BIKE LANE/SIDEWALK	\$ 578,200	2028
453417-1	CITY OF FORT MYERS COMPLETE STREETS STUDY SEABOARD & SECOND ST	Planning	FEASIBILITY STUDY	\$ 300,000	2029
453445-1	FORUM BLVD FROM CHAMPION RING RD TO SR 82 (DR. MLK JR. BLVD)	Construction	BIKE PATH/TRAIL	\$ 523,493	2029
449658-1	FOWLER AVE AT CARROLL RD	Construction	SAFETY PROJECT	\$ 632,564	2027
444776-1	I-75 (SR 93) SB OVER CALOOSAHATCHEE RIVER BRIDGE # 120083	Construction	BRIDGE-REPAIR/REHABILITATION	\$ 2,476,116	2028
		Preliminary Engineering	BRIDGE-REPAIR/REHABILITATION	\$ 255,000	2026
453559-1	I-75 FROM S OF SR 82 TO S OF LUCKETT RD	Construction	RESURFACING	\$ 7,944,890	2029
417733-2	ITS EQUIPMENT REPLACEMENT	Capital	OTHER ITS	\$ 2,834,890	2026
449981-1	LANDSCAPE FOWLER ST AT SR 884 (COLONIAL BLVD)	Construction	LANDSCAPING	\$ 382,486	2026
448706-1	MCGREGOR BLVD AT IONA DR INTERSECTION	Construction	ADD TURN LANE(S)	\$ 2,224,843	2028
		Preliminary Engineering	ADD TURN LANE(S)	\$ 305,000	2026
453502-1	SAN CARLOS BLVD SIDEWALK FROM KELLY ROAD TO GULF POINT STREET	Preliminary Engineering	SIDEWALK	\$ 601,000	2029
431334-1	SR 739 (METRO PKWY) FROM DANIELS PKWY TO WINKLER AVE	Environmental	ADD LANES & RECONSTRUCT	\$ 100,000	2028
		Right of Way	ADD LANES & RECONSTRUCT	\$ 10,245,298	2027
431334-2	SR 739 (METRO PKWY) FROM S OF DANIELS PKWY TO N OF DANIELS PKWY	Construction	ADD LANES & RECONSTRUCT	\$ 39,773,031	2029
		Railroad & Utilities	ADD LANES & RECONSTRUCT	\$ 13,749,000	2029
453557-1	SR 82 DR. MLK JR BLVD FROM MICHIGAN LINK TO ORTIZ AVE	Preliminary Engineering	SIDEWALK	\$ 1,110,000	2029
448955-1	SR 82 FROM ORTIZ AVE TO COLONIAL BLVD	Construction	PAVEMENT ONLY RESURFACE (FLEX)	\$ 12,661,251	2026
448957-1	SR 865 FROM E OF SR 45 (US 41) TO W OF METRO PKWY	Construction	PAVEMENT ONLY RESURFACE (FLEX)	\$ 2,536,629	2026
		Railroad & Utilities	PAVEMENT ONLY RESURFACE (FLEX)	\$ 15,000	2026
450727-1	SR 865 FROM N OF HURRICANE BAY BRIDGE NO. 120089 TO S OF SUMMERLIN RD	Construction	PAVEMENT ONLY RESURFACE (FLEX)	\$ 4,767,709	2028
450728-1	SR 867 FROM OLD MCGREGOR BLVD TO N. OF WHISKEY CREEK	Construction	PAVEMENT ONLY RESURFACE (FLEX)	\$ 8,446,005	2028
447884-2	SR 867 MCGREGOR BLVD FROM CYPRESS LAKE TO EDINBURGH DR	Construction	LANDSCAPING	\$ 955,849	2026
452622-1	SR45(US41)FROM CALOOSAHATCHEE RIVER BRIDGE #120002 TO N OF PONDELLA RD	Construction	RESURFACING	\$ 9,274,641	2028
		Preliminary Engineering	RESURFACING	\$ 955,000	2026
451357-1	US 41 OVER CALOOSAHATCHEE RIVER BRIDGE #120002	Construction	BRIDGE-REPAIR/REHABILITATION	\$ 1,260,448	2026
451387-1	WINKLER AVE FROM COLONIAL BLVD TO SIX MILE CYPRESS PKWY	Construction	BIKE LANE/SIDEWALK	\$ 641,510	2028



FDOT District One
Work Program FY 2026-2030 Florida
Representative Persons-Mulicka 78th
House District of Florida

February 2025



About FDOT District One


The Florida Department of Transportation (FDOT) is an executive agency and directly reports to Governor Ron DeSantis. FDOT is committed to building a transportation system that not only fits the current needs of Florida’s residents and visitors but also enhances mobility throughout the state to accommodate its consistent and rapid growth.

District One Fast Facts

- 12 Counties totaling nearly 12,000 square miles
- 26 Aviation Facilities - 3 International Airports
- 3.2 Million residents in 48 cities
- 1 Deep-water Seaport
- 6 Metropolitan/Transporation Planning Organizations
- 5 Railroad companies
- 42 Million miles traveled daily on state highways
- 215 Miles of Trails

FDOT Compass

FDOT is guided by six focus areas that navigate Florida’s transportation system and offer a sustainable future for our state. Our work embraces these focus areas as we understand that they are all interconnected and allow us to advance projects that improve safety, embrace new technologies, and offer greater resiliency. We work with our communities on implementing tailored solutions and developing a robust workforce and supply chain.



DISTRICT ONE LEGISLATIVE CONTACTS

(Jamie) James M. Driggers, JR., P.E.
District One Interim Secretary
James.DriggersJR@dot.state.fl.us
Office: (386) 758-3722
Cell: (386) 628-1943

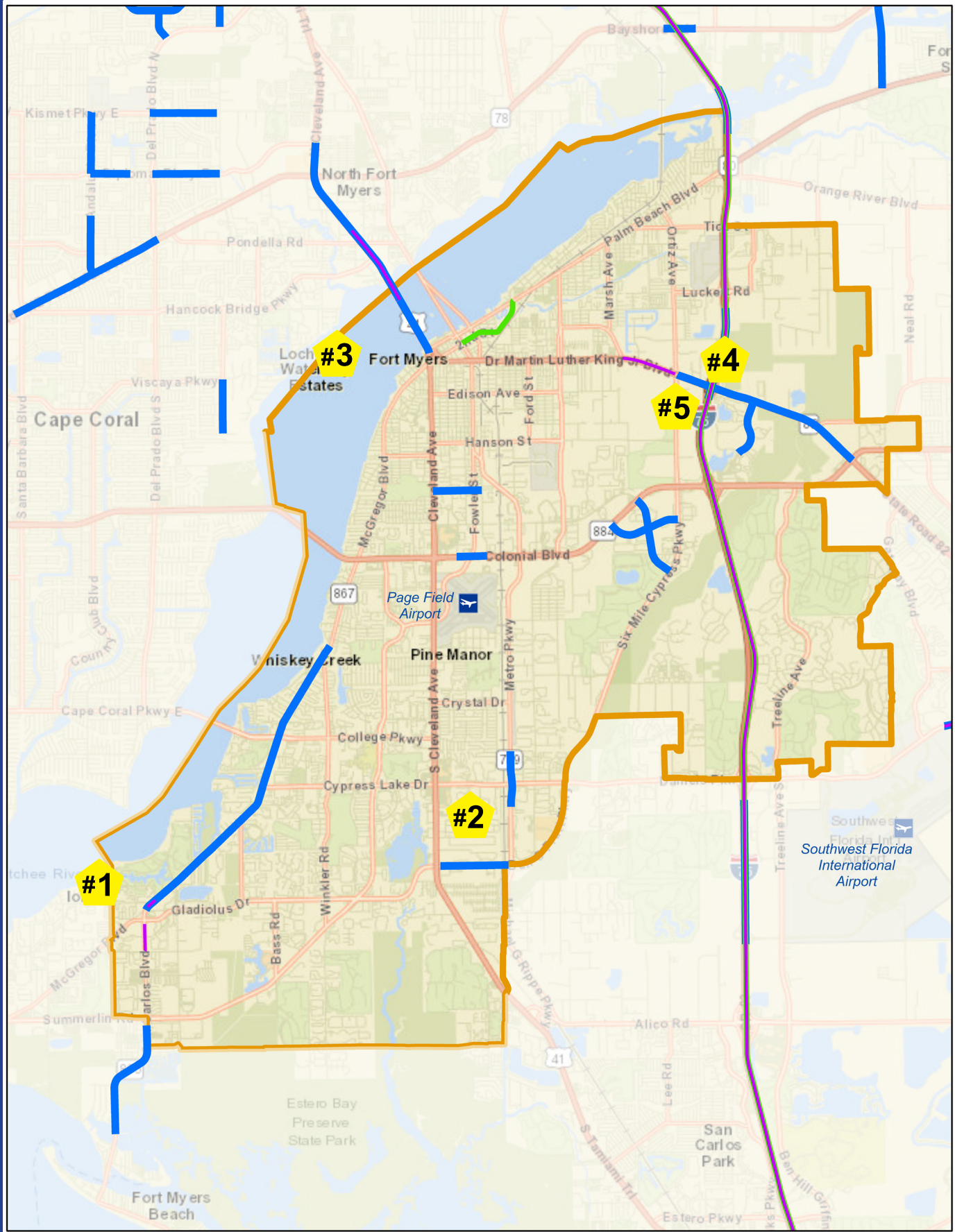
Wayne Gaither
Southwest Area Office Director
Wayne.Gaither@dot.state.fl.us
Office: (239) 225-1971
Cell: (863) 280-0251

Rachel Durrance
Government Affairs Specialist
Rachel.Durrance@dot.state.fl.us
Office: (863) 519-2445
Cell: (863) 272-2368



JOIN US ON THE WEB

www.SWFLroads.com | @MyFDOTSWFL | facebook.com/MyFDOTSWFL
FDOT Solicits public participation without regard to race, color, national origin, age, sex, religion, disability, or family status.



DISTRICT ONE PROJECTS OF INTEREST

PD&E STUDIES, DESIGN, and CONSTRUCTION

- Benefit and transform our communities by providing essential safety improvements for motorists, pedestrians, and cyclists to achieve Vision Zero
- Add capacity and traffic flow strategies to mitigate congestion for our travelers
- Design innovative intersections and roadways to modernize our roads; and, enhancing safety, mobility, and connectivity with new trails, bike lanes, and sidewalks.

#1: MCGREGOR BLVD AT IONA DR INTERSECTION

- FPID: 448706-1
- Construction - This project would modify the median on McGregor Boulevard to provide the width needed to construct a southbound right turn lane.
- FY 2028
- Total Cost: \$2,224,843

#2: SR 739 (METRO PKWY) FROM S OF DANIELS PKWY TO N OF DANIELS PKWY

- FPID: 431334-2
- Construction – Construction of a Continuous Flow Intersection (CFI) with a series of three closely spaced intersections designed to add capacity, improve safety, reduce intersection delays.
- FY 2029
- Total Cost: \$53,522,031

#3: US 41 OVER CALOOSAHATCHEE RIVER BRIDGE #120002

- FPID: 451357-1
- Construction – This project includes spall repairs, crack injections and installing pile jackets on the substructure of the bridge to extend its service life.
- FY 2026
- Total Cost: \$1,260,448

RESURFACING PROJECTS

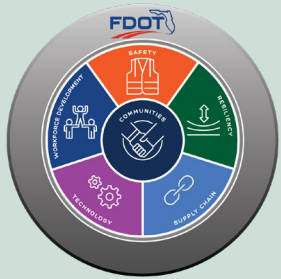
- Preserve, maintain, and enhance our system by extending the roadways' lifetime
- Provide a smooth ride to reduce wear and tear on our vehicles
- Install safety measures which may include wider bike lanes, pedestrian crossing devices, and modified medians to protect our fellow roadway users
- Upgrade traffic signals with modern, smart equipment.

#4: SR 82 FROM ORTIZ AVE TO COLONIAL BLVD

- FPID: 448955
- Resurfacing - This project will resurface parts of SR 82.
- FY 2026
- Total Cost: \$12,661,251

#5: I-75 FROM S OF SR 82 TO S OF LUCKETT RD

- FPID: 453559-1
- Resurfacing and Other Improvements
- FY 2029
- Total Cost: \$7,944,890



Legend



Construction Projects



Planning/PD&E Projects



Preliminary Engineering/Design Projects




Safety



Technology



Workforce Development



Resiliency



Communities



Supply Chain

FDOT Compass Categories