

FPID	DESCRIPTION	PHASE	TYPE	TOTAL	FISCAL YEAR
440897-2	CENTRAL POLK PARKWAY - FROM POLK PKWY (SR 570) TO US 17 (SR 35)	Construction	NEW ROAD CONSTRUCTION	\$ 2,210,000	2027
		Contract Incentives	NEW ROAD CONSTRUCTION	\$ 8,000,864	2027
412665-1	CHARLOTTE COUNTY TSMCA	Operations	TRAFFIC CONTROL DEVICES/SYSTEM	\$ 1,282,084	2026
413628-1	CITY OF ARCADIA TSMCA	Operations	TRAFFIC CONTROL DEVICES/SYSTEM	\$ 375,512	2026
413654-1	CITY OF LAKELAND TSMCA	Operations	TRAFFIC CONTROL DEVICES/SYSTEM	\$ 1,794,096	2026
413625-1	CITY OF PUNTA GORDA TSMCA	Operations	TRAFFIC CONTROL DEVICES/SYSTEM	\$ 327,440	2026
413630-1	CITY OF WAUCHULA TSMCA	Operations	TRAFFIC CONTROL DEVICES/SYSTEM	\$ 246,819	2026
452221-1	COOPER STREET FROM AIRPORT RD TO E MARION AVE	Construction	BIKE PATH/TRAIL	\$ 2,911,000	2028
		Design	BIKE PATH/TRAIL	\$ 308,000	2026
450321-1	CR 664 FROM DOC COIL RD TO CR 663	Construction	RESURFACING	\$ 4,659,585	2026
444206-1	CR 760 FROM US 17 TO SW ASTER AVE	Construction	SIDEWALK	\$ 601,260	2026
412667-1	DESOTO COUNTY TSMCA	Operations	TRAFFIC CONTROL DEVICES/SYSTEM	\$ 61,853	2026
440272-1	FORT FRASER TRAIL OVER SR 80	Construction	BIKE PATH/TRAIL	\$ 1,030,000	2026
453445-1	FORUM BLVD FROM CHAMPION RING RD TO SR 82 (DR. MLK JR. BLVD)	Construction	BIKE PATH/TRAIL	\$ 523,493	2029
450320-1	GOOSE POND RD FROM POST PLANT RD TO CR 663	Construction	RESURFACING	\$ 3,696,945	2029
434965-3	HARBORVIEW ROAD FROM MELBOURNE ST TO DATE ST	Construction	ADD LANES & RECONSTRUCT	\$ 35,653,373	2026
		Railroad & Utilities	ADD LANES & RECONSTRUCT	\$ 10,800,000	2026
412669-1	HARDEE COUNTY TSMCA	Operations	TRAFFIC CONTROL DEVICES/SYSTEM	\$ 33,008	2026
452154-1	I-75 AT JONES LOOP TRUCK PARKING	Construction	PARKING FACILITY	\$ 20,811,746	2028
453559-1	I-75 FROM S OF SR 82 TO S OF LUCKETT RD	Construction	RESURFACING	\$ 7,944,890	2029
417733-2	ITS EQUIPMENT REPLACEMENT	Capital	OTHER ITS	\$ 2,834,890	2026
453459-1	JONES LOOP ROAD AND PIPER ROAD INTERSECTION IMPROVEMENTS	Construction	ROUNDABOUT	\$ 3,218,282	2029
		Design	ROUNDABOUT	\$ 501,001	2029
440342-2	KINGS HIGHWAY FROM S OF KINGSWAY CIRCLE TO SW GLENADINE AVE	Construction	ADD LANES & RECONSTRUCT	\$ 19,685,072	2027
		Railroad & Utilities	ADD LANES & RECONSTRUCT	\$ 9,186,900	2026
452176-1	MLK JR AVE FROM SNELL ST TO CARLTON ST	Construction	SIDEWALK	\$ 850,596	2030
		Design	SIDEWALK	\$ 334,000	2028
448768-1	NE BISHOP ST FROM NE MASTERS AVE TO NE CUBITIS AVE	Construction	ROAD RECONSTRUCTION - 2 LANE	\$ 1,285,132	2026
453432-1	NW CR 769 TO SW CR 760	Construction	RESURFACING	\$ 4,619,483	2028
448765-1	NW LILY AVE IMPROVEMENTS FROM SR 70 TO HARDEE COUNTY LINE	Construction	RESURFACING	\$ 4,099,821	2026
448964-1	OAK HILL CEMETERY RD OVER BONES CREEK BRIDGE #044040	Construction	BRIDGE REPLACEMENT	\$ 1,599,839	2027
		Environmental	BRIDGE REPLACEMENT	\$ 40,000	2026
437001-2	PUNTA GORDA WEIGH IN MOTION (WIM) SCREENING	Construction	MCCO WEIGH STATION STATIC/WIM	\$ 4,985,700	2028
450319-1	SE AIRPORT RD FROM SR 70 TO MAINTENANCE RD	Construction	RESURFACING	\$ 3,928,638	2027
446308-1	SE MAPLE DR FROM N HILLSBOROUGH TO SE WEST AVE	Construction	SIDEWALK	\$ 786,243	2027
444207-1	SE WEST AVENUE FROM SE MAPLE DRIVE TO SE ESMERALDA DRIVE	Construction	SIDEWALK	\$ 675,307	2026
450880-1	SR 17 FROM S OF N CROOKED LAKE DR TO N OF JACK TOWNSEND RD	Construction	PAVEMENT ONLY RESURFACE (FLEX)	\$ 3,939,093	2028
450879-1	SR 17 FROM US 27 TO 5TH AVE	Construction	PAVEMENT ONLY RESURFACE (FLEX)	\$ 11,369,535	2028
449659-1	SR 25 (US 27) AT AIRPORT RD/PATTERSON RD AND SOUTH BLVD	Construction	SAFETY PROJECT	\$ 2,411,750	2030
419243-4	SR 25 (US 27) AT SR 60	Design	INTERCHANGE - ADD LANES	\$ 3,700,000	2029
450885-1	SR 25 (US 27) FROM HIGHLANDS COUNTY LINE TO N OF SR 700 (US 98)	Construction	PAVEMENT ONLY RESURFACE (FLEX)	\$ 14,702,057	2028
451103-1	SR 31 FROM N OF CR 74 TO DESOTO COUNTY LINE	Construction	PAVEMENT ONLY RESURFACE (FLEX)	\$ 6,321,145	2027
451263-1	SR 31 FROM N OF SE APACHE DR TO SR 70	Construction	PAVEMENT ONLY RESURFACE (FLEX)	\$ 7,552,534	2028
441942-2	SR 31 FROM SR 80 (PALM BEACH BLVD) TO SR 78 (BAYSHORE RD)BRIDGE#120064	Design Build	BRIDGE REPLACEMENT	\$ 206,097,948	2029
		Environmental	BRIDGE REPLACEMENT	\$ 840,000	2027
		Railroad & Utilities	BRIDGE REPLACEMENT	\$ 7,900,000	2029
453400-1	SR 35 (US 17) AT CHARLIE CREEK FROM BROOKSIDE BLUFF TO N OF BRONCO DR	Construction	DRAINAGE IMPROVEMENTS	\$ 17,549,180	2028
		Right of Way	DRAINAGE IMPROVEMENTS	\$ 265,000	2026
449231-1	SR 35 (US 17) FROM HARDEE COUNTY LINE TO N OF BRIDGE 160079	Construction	PAVEMENT ONLY RESURFACE (FLEX)	\$ 6,843,014	2026
446205-1	SR 35 (US 17) FROM N OF SR 64 TO BELL ST	Construction	RESURFACING	\$ 22,250,855	2027
446204-1	SR 35 (US 17) FROM S OF HEARTLAND WAY TO N OF HILTON RD	Construction	PAVEMENT ONLY RESURFACE (FLEX)	\$ 16,303,079	2027
451104-1	SR 35 (US 17) FROM S OF PINEGROVE CIRCLE TO N OF WASHINGTON LOOP RD	Construction	RESURFACING	\$ 5,261,205	2026
452617-1	SR 35 (US 98) FROM N OF SR 60 TO N OF CR 540A	Construction	PAVEMENT ONLY RESURFACE (FLEX)	\$ 14,476,709	2026
		Design	PAVEMENT ONLY RESURFACE (FLEX)	\$ 5,000	2026
450877-1	SR 35/700 (US 98) FROM S OF SR 540 (WINTER LAKE RD) TO N OF BROOKS ST	Construction	PAVEMENT ONLY RESURFACE (FLEX)	\$ 3,153,104	2027
453424-1	SR 35/US 17 FROM SW FLANDERS ST TO SW FLETCHER ST	Construction	DRAINAGE IMPROVEMENTS	\$ 3,621,329	2028
450889-1	SR 37 FROM N OF CR 640 TO MOSES ST	Construction	PAVEMENT ONLY RESURFACE (FLEX)	\$ 3,183,899	2026
450892-1	SR 37 FROM N OF SR 674 TO S OF CR 630	Construction	PAVEMENT ONLY RESURFACE (FLEX)	\$ 3,856,194	2026
450890-1	SR 37 FROM N OF VIRGINIA ST TO S OF SCHOOLHOUSE RD	Construction	PAVEMENT ONLY RESURFACE (FLEX)	\$ 9,001,723	2026
452236-1	SR 45 (US 41) ADA RAMP FROM HARBORWALK TO W RETTA ESPLANADE	Construction	PEDESTRIAN SAFETY IMPROVEMENT	\$ 656,961	2026
446830-1	SR 45 (US 41) FROM KINGS HIGHWAY TO CONWAY BLVD	Construction	SIDEWALK	\$ 4,562,199	2028
		Design	SIDEWALK	\$ 1,501,000	2026
450726-1	SR 45 (US 41) FROM N OF PONDELLA RD TO N OF SR 78	Construction	RESURFACING	\$ 7,773,158	2028
451101-1	SR 45 (US 41) FROM S OF AQUI ESTA DR TO S OF CARMALITA ST	Construction	PAVEMENT ONLY RESURFACE (FLEX)	\$ 3,480,264	2026
438262-1	SR 45 (US 41) TAMIAHI TRAIL FROM CONWAY BLVD TO MIDWAY BLVD	Construction	SIDEWALK	\$ 5,569,716	2027
447435-1	SR 540 FROM E OF JIM KEENE BLVD TO W OF SR 620	Construction	FLEXIBLE PAVEMENT RECONSTRUCT.	\$ 26,701,962	2028
447428-1	SR 555 (US 17) FROM N OF TRANSPORT RD TO AVENUE G SW	Construction	PAVEMENT ONLY RESURFACE (FLEX)	\$ 12,488,656	2026
451484-1	SR 60 (US 98) FROM W OF LOWE'S ENTRANCE TO SR 555 (US 17)	Construction	PAVEMENT ONLY RESURFACE (FLEX)	\$ 2,017,358	2028
446387-2	SR 60 / MOSAIC FROM BONNIE MINE RD TO MOSAIC ENTRANCE RD	Design	RAIL CAPACITY PROJECT	\$ 1,510,000	2026
446402-1	SR 60 / NICHOLS RD FROM N OF CR 676 (NICHOLS) TO JENKINS RD	Design	RAIL SAFETY PROJECT	\$ 3,279,800	2026
451477-1	SR 60 FROM E OF MICHIGAN BLVD TO SCENIC HIGHWAY OVERPASS	Construction	PAVEMENT ONLY RESURFACE (FLEX)	\$ 12,224,756	2028
		Design	PAVEMENT ONLY RESURFACE (FLEX)	\$ 300,000	2026
		Construction	RESURFACING	\$ 13,159,280	2028
452625-1	SR 60 FROM PEACE RIVER BRIDGE #160043 & #160130 TO E OF MICHIGAN BLVD	Design	RESURFACING	\$ 1,234,500	2026
451479-1	SR 60 FROM W OF 11TH ST TO W OF CAPPS RD	Construction	PAVEMENT ONLY RESURFACE (FLEX)	\$ 10,059,575	2027
436559-1	SR 60 GRADE SEPARATION OVER CSX RAILROAD	Construction	RAIL CAPACITY PROJECT	\$ 73,481,014	2028
		Railroad & Utilities	RAIL CAPACITY PROJECT	\$ 3,200,000	2026
444949-1	SR 636 (E MAIN ST) FROM FIRST AVE TO GRIFFIN RD	Construction	SIDEWALK	\$ 811,320	2028
444952-1	SR 636 (E MAIN ST) FROM GRIFFIN RD TO RIVERSIDE DR	Construction	SIDEWALK	\$ 1,477,882	2028
		Railroad & Utilities	SIDEWALK	\$ 50,000	2028
		Right of Way	SIDEWALK	\$ 132,445	2026
443123-1	SR 72 FROM CR 661 TO SR 70 & SR 70 FROM CR 661 TO PEACE RIVER BRIDGE	Construction	FLEXIBLE PAVEMENT RECONSTRUCT.	\$ 19,690,187	2030
		Railroad & Utilities	FLEXIBLE PAVEMENT RECONSTRUCT.	\$ 3,650,000	2029
		Right of Way	FLEXIBLE PAVEMENT RECONSTRUCT.	\$ 1,205,000	2026
451264-1	SR 72 FROM W OF SW RODGERS AVE TO E OF CR 661	Construction	PAVEMENT ONLY RESURFACE (FLEX)	\$ 6,591,540	2028
444907-1	SR 776 (EL JOBEAN RD) FROM MYAKKA RIVER TO MURDOCK CIRCLE	Construction	LANDSCAPING	\$ 852,000	2026
446393-1	SR 776 AT CHARLOTTE SPORTS PARK	Construction	ADD RIGHT TURN LANE(S)	\$ 917,294	2027
453416-1	SR 776 AT JACOBS STREET	Construction	ADD RIGHT TURN LANE(S)	\$ 3,856,194	2026
		Design	ADD RIGHT TURN LANE(S)	\$ 115,450	2027
451360-1	SR 776 AT OCEANSPRAY BLVD	Construction	MEDIAN MODIFICATION	\$ 714,184	2027
449652-1	SR 776 FROM MERCHANTS CROSSING TO SARASOTA COUNTY LINE	Construction	SAFETY PROJECT	\$ 2,423,866	2027
451105-1	SR 776 FROM N OF PINE ST TO SARASOTA COUNTY LINE	Construction	RESURFACING	\$ 5,437,716	2027
448956-1	SR 78 FROM W OF I-75 RAMPS TO W OF WELLS RD	Construction	PAVEMENT ONLY RESURFACE (FLEX)	\$ 1,358,376	2028
448955-1	SR 82 FROM ORTIZ AVE TO COLONIAL BLVD	Construction	PAVEMENT ONLY RESURFACE (FLEX)	\$ 12,661,251	2026
453479-1	SR776 AT CORNELIUS BLVD	Construction	ADD RIGHT TURN LANE(S)	\$ 145,230	2029
		Design	ADD RIGHT TURN LANE(S)	\$ 115,449	2027
446395-1	SW KINGSWAY CIRCLE FROM EAST EGRET CIRCLE TO CR 769	Construction	SIDEWALK	\$ 480,992	2027
444324-1	SW KINGSWAY CIRCLE FROM SW EGRET CIRCLE TO SW EGRET CIRCLE	Construction	SIDEWALK	\$ 615,811	2026
448699-1	US 41 - NFM EAST SIDE FROM TARA BLVD TO CHARLOTTE COUNTY LINE	Construction	SIDEWALK	\$ 1,795,413	2028
		Design	SIDEWALK	\$ 404,000	2026
451358-1	US 41 AT MIDWAY BLVD	Construction	INTERSECTION IMPROVEMENT	\$ 1,742,963	2027
453106-1	US 41 FROM NORTH OF SR 78 TO DIPLOMAT PKWY	Construction	SAFETY PROJECT	\$ 2,304,137	2028
453810-1	US 98 AT LYLE PARKWAY	Construction	TRAFFIC SIGNALS	\$ 1,753,341	2026

DISTRICT ONE LEGISLATIVE CONTACTS

(Jamie) James M. Driggers, JR., P.E.
District One Interim Secretary
James.DriggersJR@dot.state.fl.us
Office: (386) 758-3722
Cell: (386) 628-1943

Wayne Gaither
Southwest Area Office Director
Wayne.Gaither@dot.state.fl.us
Office: (239) 225-1971
Cell: (863) 280-0251

Rachel Durrance
Government Affairs Specialist
Rachel.Durrance@dot.state.fl.us
Office: (863) 519-2445
Cell: (863) 272-2368



JOIN US ON THE WEB


www.SWFLroads.com | [@MyFDOTSWFL](https://www.facebook.com/MyFDOTSWFL) | [facebook.com/MyFDOTSWFL](https://www.facebook.com/MyFDOTSWFL)

FDOT Solicits public participation without regard to race, color, national origin, age, sex, religion, disability, or family status.



FDOT District One Work Program FY 2026-2030 Florida Senator Ben Albritton 27th Senate District of Florida

February 2025



About FDOT District One

The Florida Department of Transportation (FDOT) is an executive agency and directly reports to Governor Ron DeSantis. FDOT is committed to building a transportation system that not only fits the current needs of Florida's residents and visitors but also enhances mobility throughout the state to accommodate its consistent and rapid growth.

District One Fast Facts



12 Counties totalling nearly 12,000 square miles



3.2 Million residents in 48 cities



6 Metropolitan/Transporation Planning Organizations



42 Million miles traveled daily on state highways



26 Aviation Facilities - 3 International Airports



1 Deep-water Seaport



5 Railroad companies



215 Miles of Trails

FDOT Compass

FDOT is guided by six focus areas that navigate Florida's transportation system and offer a sustainable future for our state. Our work embraces these focus areas as we understand that they are all interconnected and allow us to advance projects that improve safety, embrace new technologies, and offer greater resiliency. We work with our communities on implementing tailored solutions and developing a robust workforce and supply chain.

SAFETY

We are committed to reaching zero fatalities and serious injuries on our roadways.

WORKFORCE DEVELOPMENT

Develop career path and progression for all internal and external occupations.

TECHNOLOGY

Focused on investing and attracting technology that enhances safety and quality of life.

COMMUNITIES

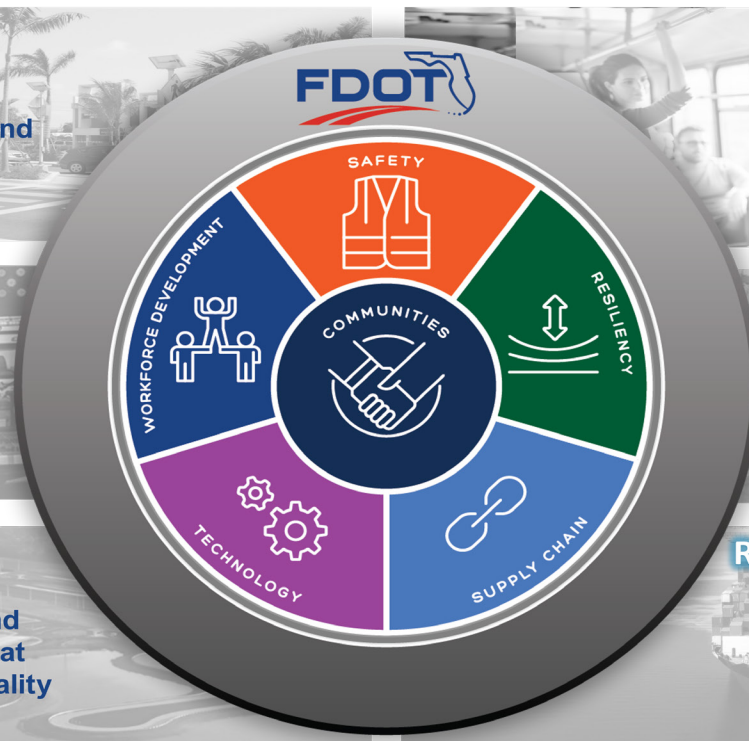
Building relationships to achieve community vision and meet transportation needs.

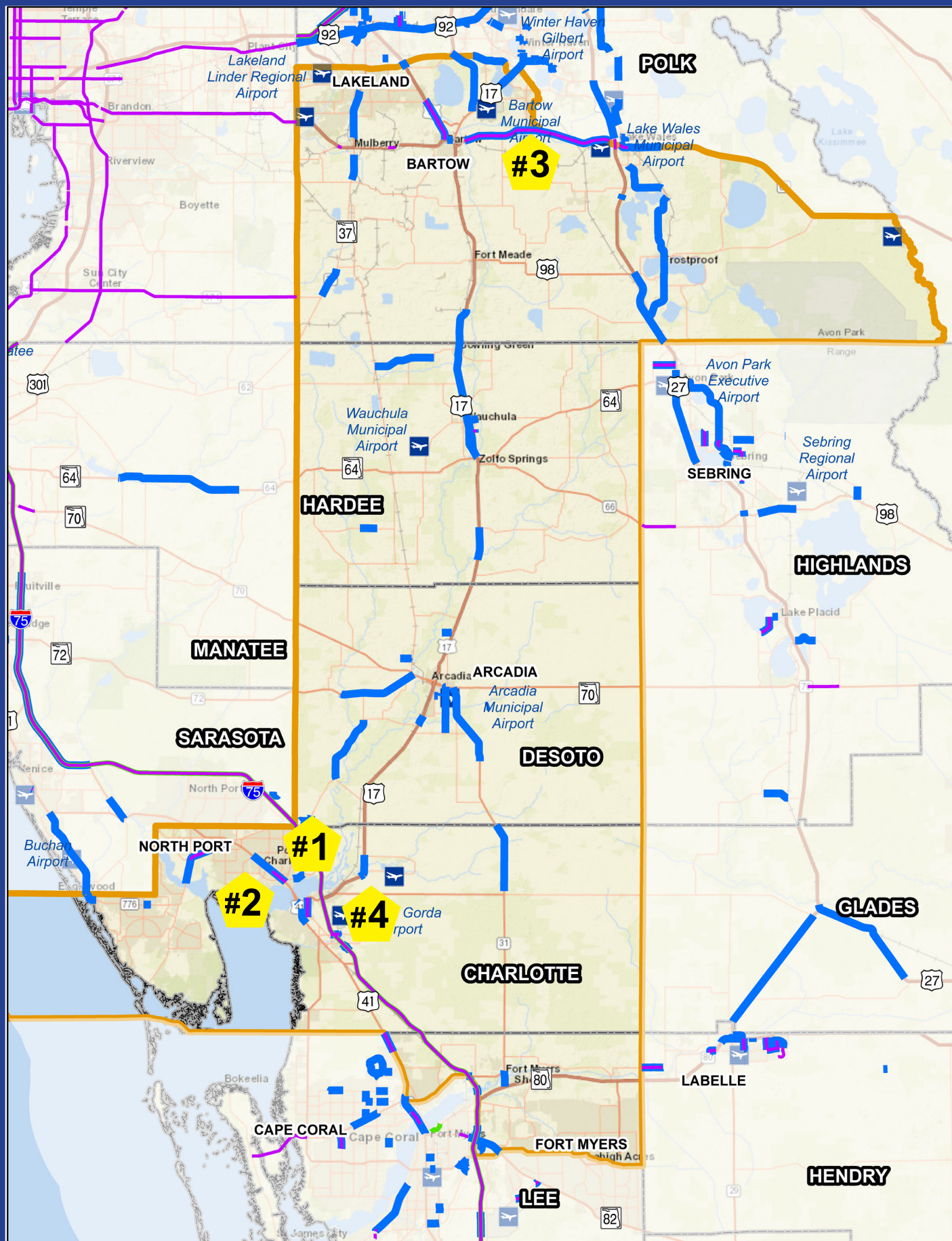
RESILIENCY

Dedicated proactive efforts to ensure transportation, communities, and the environment work in harmony.

ROBUST SUPPLY CHAIN

Strategic investments across all network modes.





DISTRICT ONE PROJECTS OF INTEREST

PD&E STUDIES, DESIGN, and CONSTRUCTION

Benefit and transform our communities by providing essential safety improvements for motorists, pedestrians, and cyclists to achieve Vision Zero

Add capacity and traffic flow strategies to mitigate congestion for our travelers

Design innovative intersections and roadways to modernize our roads; and, enhancing safety, mobility, and connectivity with new trails, bike lanes, and sidewalks.

#1: HARBOR VIEW ROAD FROM MELBOURNE ST TO DATE ST

- FPID: 434965-3
- Construction – Adding lanes/ 2 lanes to 4 Lanes. These improvements will accommodate the increased traffic demand, including truck traffic, generated by projected growth in Charlotte County. This project will also enhance safety along the project corridor, improve emergency evacuation and improve connectivity.
- FY 2026
- Total Cost: \$46,453,373

#2: SR 31 FROM SR 80 (PALM BEACH BLVD) TO SR 78 (BAYSHORE RD) BRIDGE#120064

- FPID: 441942-2
- Construction - Bridge Replacement
- FY 2029
- Total Cost: \$214,837,948

RESURFACING PROJECTS

Preserve, maintain, and enhance our system by extending the roadways' lifetime

Provide a smooth ride to reduce wear and tear on our vehicles

Install safety measures which may include wider bike lanes, pedestrian crossing devices, and modified medians to protect our fellow roadway users

Upgrade traffic signals with modern, smart equipment.

#3: SR 60 FROM PEACE RIVER BRIDGE #160043 & #160130 TO E OF MICHIGAN BLVD

- FPID: 452625-1
- Resurfacing
- FY 2028
- Total Cost: \$14,393,780

#4: SR 45 (US 41) FROM N OF PONDELLA RD TO N OF SR 78

- FPID:
- Resurfacing
- FY 2028
- Total Cost: \$7,773,158



Legend

- Construction Projects
- Planning/PD&E Projects
- Preliminary Engineering/Design Projects



Safety



Technology



Workforce Development



Resiliency



Communities



Supply Chain

FDOT Compass Categories