

WORK PROGRAM PROJECTS: CONSTRUCTION, PLANNING/PD&E STUDIES, DESIGN, MULTI-MODAL

**Project totals are Fiscal Years 2026-2030 only, prior fiscal year(s) funding not included.*

FPID	DESCRIPTION	TYPE	PHASE	TOTAL	FISCAL YEAR
449661-1	3RD ST NW FROM AVE D TO S LAKE SILVER DR	SIDEWALK	Construction	\$ 1,690,315	2026
453407-1	8TH STREET NW AND AVE L NW COMPLETE STREETS ENHANCEMENTS	SIDEWALK	Construction	\$ 1,114,676	2027
453409-1	8TH STREET SE COMPLETE STREETS ENHANCEMENTS	SIDEWALK	Construction	\$ 894,377	2027
440897-2	CENTRAL POLK PARKWAY - FROM POLK PKWY (SR 570) TO US 17 (SR 35)	NEW ROAD CONSTRUCTION	Construction	\$ 2,210,000	2027
			Contract Incentives	\$ 8,000,864	2027
446318-1	CHASE STREET TRAIL FROM STRAIN BLVD TO W. OF VETERANS AVE	BIKE PATH/TRAIL	Construction	\$ 1,501,000	2026
413651-1	CITY OF HAINES CITY TSMCA	TRAFFIC CONTROL DEVICES/SYSTEM	Operations	\$ 285,441	2026
413653-1	CITY OF LAKE WALES TSMCA	TRAFFIC CONTROL DEVICES/SYSTEM	Operations	\$ 250,454	2026
413654-1	CITY OF LAKELAND TSMCA	TRAFFIC CONTROL DEVICES/SYSTEM	Operations	\$ 1,794,096	2026
413656-1	CITY OF WINTER HAVEN TSMCA	TRAFFIC CONTROL DEVICES/SYSTEM	Operations	\$ 419,583	2026
446549-1	COMBEE ACADEMY - SRTS	SIDEWALK	Construction	\$ 741,122	2026
453404-1	GLENDALE STREET TRAIL FROM NEW JERSEY RD TO LAKELAND HIGHLANDS ROAD	BIKE PATH/TRAIL	Construction	\$ 1,075,000	2026
453405-1	HARTSELL AVE TRAIL FROM SIKES BOULEVARD (SR 563) TO LAKE BEULAH DR	BIKE PATH/TRAIL	Construction	\$ 860,000	2026
201217-8	I-4 (SR 400) AT CSX RAILROAD	BRIDGE REPLACEMENT	Contract Incentives	\$ 1,125,000	2026
446346-1	I-4 (SR 400) FROM GALLOWAY RD TO SR 35	RESURFACING	Construction	\$ 14,134,421	2026
449737-1	I-4 REST AREAS IN POLK COUNTY - ADDITIONAL TRUCK PARKING	PARKING FACILITY	Construction	\$ 8,077,335	2027
431775-1	I-4 WEST ASSET MAINTENANCE	ROUTINE MAINTENANCE	Bridge/Roadway/Contract Maintenance	\$ 8,028,738	2026
436656-1	NEW YORK AVENUE PEDESTRIAN OVERPASS	RAIL CAPACITY PROJECT	Construction	\$ 11,593,059	2026
453408-1	OLD HELENA ROAD AND CYPRESS GARDENS ROAD COMPLETE STREETS ENHANCEMENTS	SIDEWALK	Construction	\$ 593,094	2027
412675-1	POLK COUNTY TSMCA	TRAFFIC CONTROL DEVICES/SYSTEM	Operations	\$ 2,742,218	2026
449660-1	PROVIDENCE RD FROM SR 539 KATHLEEN RD TO CR 582 GRIFFIN RD	SIDEWALK	Construction	\$ 4,835,000	2027
451699-1	ROOSEVELT DRIVE IMPROVEMENT FROM SR540 TO REGISTER ROAD	PEDESTRIAN SAFETY IMPROVEMENT	Construction	\$ 927,935	2026
452132-1	RSH CONNECTOR TRAIL E OF RSH & CENTRAL AVE TO FIRST STREET	BIKE PATH/TRAIL	Construction	\$ 854,152	2026
446365-1	SIXTH ST SW FROM S OF AVE G SW TO US 17 (SR 555)	SIDEWALK	Construction	\$ 927,854	2026
446365-2	SIXTH ST SW FROM S OF AVE G SW TO US 17 (SR 555)	SIDEWALK	Construction	\$ 50,000	2026
450882-1	SR 17 FROM N OF WAVELY RD (CR 540) TO S OF LAKE TRASK RD	PAVEMENT ONLY RESURFACE (FLEX)	Construction	\$ 1,983,356	2026
450883-1	SR 17 FROM NORTH OF OLD SCENIC HWY TO LAKE MARION RD / SR 544	PAVEMENT ONLY RESURFACE (FLEX)	Construction	\$ 6,177,772	2027
450881-1	SR 17 FROM S OF OLD SCENIC HWY TO S OF STARR AVE	PAVEMENT ONLY RESURFACE (FLEX)	Construction	\$ 2,196,368	2028
449659-1	SR 25 (US 27) AT AIRPORT RD/PATTERSON RD AND SOUTH BLVD	SAFETY PROJECT	Construction	\$ 2,411,750	2030
419243-4	SR 25 (US 27) AT SR 60	INTERCHANGE - ADD LANES	Preliminary Engineering	\$ 3,700,000	2029
450887-1	SR 25 (US 27) FROM N OF SR 60 TO N OF SR 540 (CYPRESS GARDENS BLVD)	PAVEMENT ONLY RESURFACE (FLEX)	Construction	\$ 17,888,029	2028
451476-1	SR 33 FROM CLEARWATER AVE TO S OF HAYNES CIRCLE	RESURFACING	Construction	\$ 3,040,471	2028
450878-1	SR 33 FROM US 92 TO PARKVIEW PL	PAVEMENT ONLY RESURFACE (FLEX)	Construction	\$ 1,432,947	2026
451480-1	SR 35 (US 98) FROM N OF SR 546 TO S OF GRIFFIN RD	PAVEMENT ONLY RESURFACE (FLEX)	Construction	\$ 5,435,844	2027
451481-1	SR 35 (US 98) FROM SHARON DR TO N OF NORTON RD	FLEXIBLE PAVEMENT RECONSTRUCT.	Construction	\$ 16,281,510	2027
450877-1	SR 35/700 (US 98) FROM S OF SR 540 (WINTER LAKE RD) TO N OF BROOKS ST	PAVEMENT ONLY RESURFACE (FLEX)	Construction	\$ 3,153,104	2027
446268-1	SR 37 FROM LIME ST TO LEMON ST	TRAFFIC SIGNAL UPDATE	Construction	\$ 1,869,603	2027
451483-1	SR 37 FROM LIME ST TO MAIN ST	PAVEMENT ONLY RESURFACE (FLEX)	Construction	\$ 711,814	2027
451470-1	SR 539 FROM N OF ELLIOT ST TO N OF I-4	PAVEMENT ONLY RESURFACE (FLEX)	Construction	\$ 1,107,924	2027
447435-1	SR 540 FROM E OF JIM KEENE BLVD TO W OF SR 620	FLEXIBLE PAVEMENT RECONSTRUCT.	Construction	\$ 26,701,962	2028
451485-1	SR 540 FROM E OF SR 555 (US 17) TO N OF OVERLOOK DR	PAVEMENT ONLY RESURFACE (FLEX)	Construction	\$ 5,013,926	2027
440273-4	SR 544 (LUCERNE PARK) FROM MLK BLVD TO AVENUE Y	ADD LANES & RECONSTRUCT	Construction	\$ 16,587,887	2030
		Railroad & Utilities		\$ 2,750,000	2029
		Right of Way		\$ 4,460,146	2026
449655-1	SR 544 AT DERBY AVE	SAFETY PROJECT	Construction	\$ 1,458,546	2028
446535-1	SR 544 FROM LAKE BLUE DR. TO 26TH ST NW	SIDEWALK	Construction	\$ 1,777,614	2026
447428-1	SR 555 (US 17) FROM N OF TRANSPORT RD TO AVENUE G SW	PAVEMENT ONLY RESURFACE (FLEX)	Construction	\$ 12,488,656	2026
446274-1	SR 563 AT PEAR ST / PARKER ST	MEDIAN MODIFICATION	Construction	\$ 332,677	2026
447075-2	SR 563 FROM LK HUNTER BOAT RAMP TO LIME ST	BIKE PATH/TRAIL	Construction	\$ 1,633,679	2028
451469-1	SR 563 FROM S OF SR 539 (KATHLEEN RD) TO S OF SR 546 (US 92)	PAVEMENT ONLY RESURFACE (FLEX)	Construction	\$ 1,690,590	2027
450873-1	SR 572 FROM SR 600 (US 92) TO N OF ROOMS TO GO ENT	PAVEMENT ONLY RESURFACE (FLEX)	Construction	\$ 1,003,218	2028
451477-1	SR 60 FROM E OF MICHIGAN BLVD TO SCENIC HIGHWAY OVERPASS	PAVEMENT ONLY RESURFACE (FLEX)	Construction	\$ 12,224,756	2028
			Preliminary Engineering	\$ 300,000	2026
451479-1	SR 60 FROM W OF 11TH ST TO W OF CAPPS RD	PAVEMENT ONLY RESURFACE (FLEX)	Construction	\$ 10,059,575	2027
436559-1	SR 60 GRADE SEPARATION OVER CSX RAILROAD	RAIL CAPACITY PROJECT	Construction	\$ 73,481,014	2028
			Railroad & Utilities	\$ 3,200,000	2026
451473-1	SR 600 (US 92) FROM COUNTY LINE RD TO E OF CHURCHILL AVE	PAVEMENT ONLY RESURFACE (FLEX)	Construction	\$ 3,632,707	2027
451475-1	SR 600 (US 92) FROM W OF SR 555 (US 17) TO E ECHO ST	PAVEMENT ONLY RESURFACE (FLEX)	Construction	\$ 2,051,303	2028
450876-1	SR 600 (US 92/US 17) FROM S OF SOUTH BLVD TO N OF NORTH BLVD	PAVEMENT ONLY RESURFACE (FLEX)	Construction	\$ 1,607,966	2026
450874-1	SR 600 (US-92/US-17) FROM W OF RAMONA AVE TO 3RD ST	PAVEMENT ONLY RESURFACE (FLEX)	Construction	\$ 13,975,556	2026
436560-1	SR 655 /RECKER HWY CONSTRUCT A BRIDGE SPANNING CSX RR TRACK IN POLK CO	RAIL CAPACITY PROJECT	Construction	\$ 49,703,778	2029
446561-1	SR 659 (COMBEE RD) FROM US 92 (MEMORIAL BLVD) TO MORGAN COMBEE RD	SIDEWALK	Construction	\$ 3,587,453	2028
			Environmental	\$ 150,000	2028
			Preliminary Engineering	\$ 679,045	2026
437300-3	SUNTRAX TOLL FACILITY OPERATIONS	TOLL PLAZA	Bridge/Roadway/Contract Maintenance	\$ 557,800	2026
			Capital	\$ 500,000	2026
			Operations	\$ 3,825,000	2026
443606-1	TENOROC TRAIL SEG 2-6 FROM E OF LAKE CRAGO PARK TO BRADDOCK RD	BIKE PATH/TRAIL	PD & E	\$ 2,000,000	2027
440358-2	TENOROC TRL SEGMENT 1 FROM LAKE CRAGO DR TO SR 33 AT OLD COMBEE ROAD	BIKE PATH/TRAIL	Construction	\$ 2,000,000	2027
413647-1	TOWN OF DUNDEE TSMCA	TRAFFIC CONTROL DEVICES/SYSTEM	Operations	\$ 65,285	2026

DISTRICT ONE LEGISLATIVE CONTACTS

(Jamie) James M. Driggers, JR., P.E. District One Interim Secretary James.DriggersJR@dot.state.fl.us Office: (386) 758-3722 Cell: (386) 628-1943	Wayne Gaither Southwest Area Office Director Wayne.Gaither@dot.state.fl.us Office: (239) 225-1971 Cell: (863) 280-0251	Rachel Durrance Government Affairs Specialist Rachel.Durrance@dot.state.fl.us Office: (863) 519-2445 Cell: (863) 272-2368
--	--	---




JOIN US ON THE WEB

www.SWFLroads.com | @MyFDOTSWFL | facebook.com/MyFDOTSWFL
 FDOT Solicits public participation without regard to race, color, national origin, age, sex, religion, disability, or family status.



FDOT District One Work Program FY 2026-2030 Florida Senator Burton 12th Senate District of Florida

February 2025



About FDOT District One


The Florida Department of Transportation (FDOT) is an executive agency and directly reports to Governor Ron DeSantis. FDOT is committed to building a transportation system that not only fits the current needs of Florida's residents and visitors but also enhances mobility throughout the state to accommodate its consistent and rapid growth.

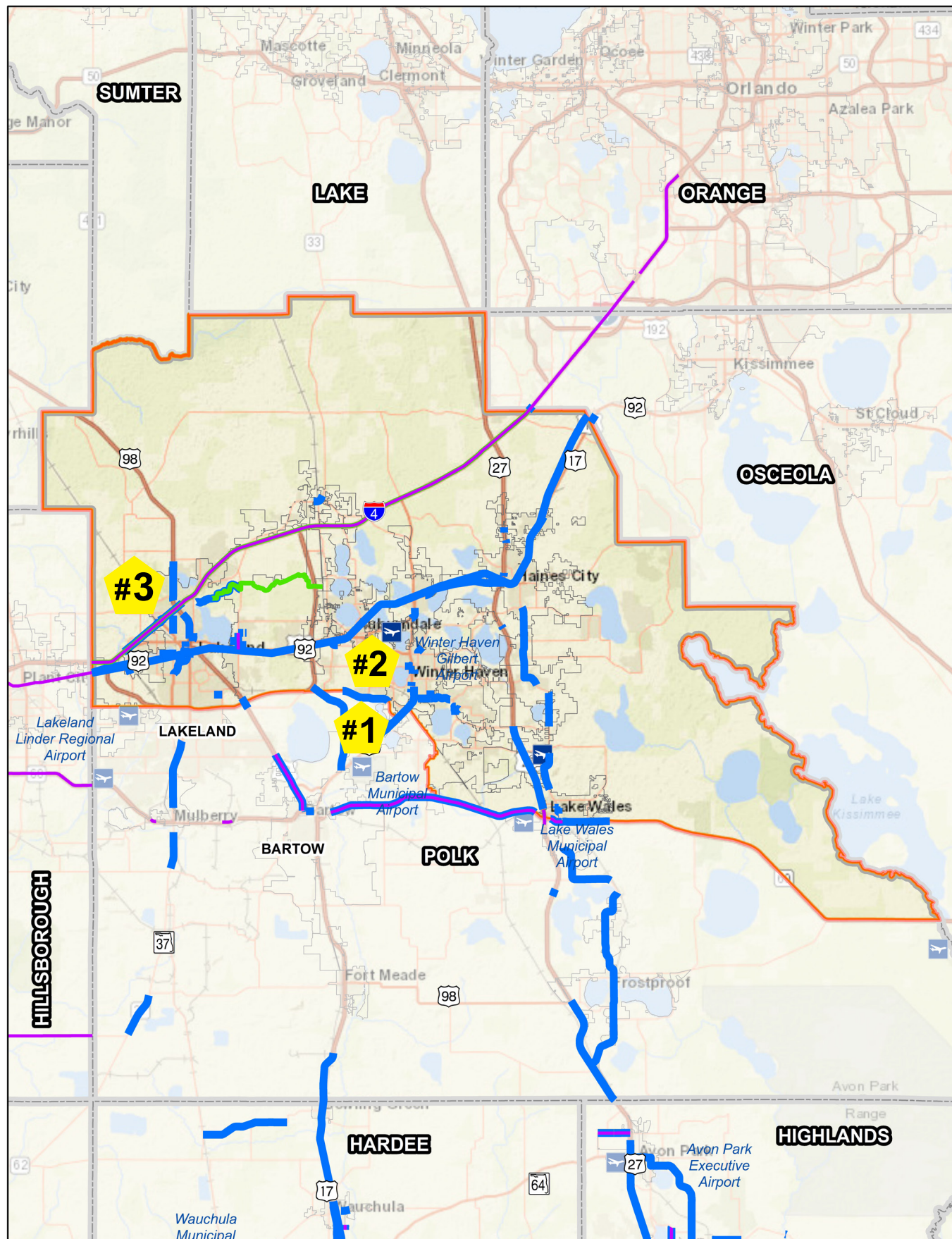
District One Fast Facts

- 12 Counties totaling nearly 12,000 square miles
- 26 Aviation Facilities - 3 International Airports
- 3.2 Million residents in 48 cities
- 1 Deep-water Seaport
- 6 Metropolitan/Transportation Planning Organizations
- 5 Railroad companies
- 42 Million miles traveled daily on state highways
- 215 Miles of Trails

FDOT Compass

FDOT is guided by six focus areas that navigate Florida's transportation system and offer a sustainable future for our state. Our work embraces these focus areas as we understand that they are all interconnected and allow us to advance projects that improve safety, embrace new technologies, and offer greater resiliency. We work with our communities on implementing tailored solutions and developing a robust workforce and supply chain.





DISTRICT ONE PROJECTS OF INTEREST

PD&E STUDIES, DESIGN, and CONSTRUCTION

- Benefit and transform our communities by providing essential safety improvements for motorists, pedestrians, and cyclists to achieve Vision Zero
- Add capacity and traffic flow strategies to mitigate congestion for our travelers
- Design innovative intersections and roadways to modernize our roads; and, enhancing safety, mobility, and connectivity with new trails, bike lanes, and sidewalks.

#1: SR 540 FROM E OF JIM KEENE BLVD TO W OF SR 620

- FPID: 447435-1
- Construction – Flexible Pavement Reconstruction
- FY 2028
- Total Cost: \$26,701,962

#2: SR 544 (LUCERNE PARK) FROM MLK BLVD TO AVENUE Y


- FPID: 440273-4
- Construction – Widening SR 544 from 2 lanes to 4 lanes, anticipating that this project will enhance safety along the project corridor; improve emergency evacuation and connectivity; and accommodate to the increased traffic demand.
- FY 2030
- Total Cost: \$ 23,798,033

RESURFACING PROJECTS

- Preserve, maintain, and enhance our system by extending the roadways' lifetime
- Provide a smooth ride to reduce wear and tear on our vehicles
- Install safety measures which may include wider bike lanes, pedestrian crossing devices, and modified medians to protect our fellow roadway users
- Upgrade traffic signals with modern, smart equipment.

#3: I-4 (SR 400) FROM GALLOWAY RD TO SR 35

- FPID: 446346-1
- Resurfacing
- FY 2026
- Total Cost: \$14,134,421



Legend

- Construction Projects
- Planning/PD&E Projects
- Preliminary Engineering/Design Projects



Safety



Technology



Workforce Development



Resiliency



Communities



Supply Chain

FDOT Compass Categories