

WORK PROGRAM PROJECTS: CONSTRUCTION, PLANNING/PD&E STUDIES, DESIGN, MULTI-MODAL

*Project totals are Fiscal Years 2026-2030 only, prior fiscal year(s) funding not included.

FPID	DESCRIPTION	TYPE	PHASE	TOTAL	FISCAL YEAR
448747-1	120TH ST FROM NE 115TH TERACE TO NE 128TH AVE	WIDEN/RESURFACE EXIST LANES	Construction	\$ 2,260,764	2026
450325-1	144TH ST FROM US 441 TO 56TH AVE	RESURFACING	Construction	\$ 5,026,253	2027
448767-1	ARBUCKLE CREEK RD BRIDGE MAINTENANCE	ROAD RECONSTRUCTION - 2 LANE	Construction	\$ 737,263	2026
450324-1	ARBUCKLE CREEK RD FROM BISHOP DAIRY RD TO US 98	RESURFACING	Construction	\$ 1,195,378	2030
448766-1	ARBUCKLE CREEK RD FROM MLK BLVD TO RIVERDALE RD	RESURFACING	Construction	\$ 1,759,146	2030
449647-1	CATFISH CREEK RD FROM TUOMEY CT TO CATFISH CREEK RD BRIDGE	SIDEWALK	Construction	\$ 816,879	2029
448421-1	CATFISH CREEK RD FROM TUOMEY CT TO WEST INTERLAKE BLVD	SIDEWALK	Preliminary Engineering	\$ 151,001	2027
			Construction	\$ 1,178,656	2028
			Preliminary Engineering	\$ 121,000	2026
448422-1	CEMETERY RD FROM MLK JR BLVD TO SCHOOL ST	SIDEWALK	Construction	\$ 358,460	2028
			Preliminary Engineering	\$ 76,000	2026
413985-1	CITY OF MOORE HAVEN TSMCA	TRAFFIC CONTROL DEVICES/SYSTEM	Operations	\$ 55,005	2026
413643-1	CITY OF OKEECHOBEE TSMCA	TRAFFIC CONTROL DEVICES/SYSTEM	Operations	\$ 134,263	2026
450322-1	CR 29 FROM E OF US 27 TO CR 619	RESURFACING	Construction	\$ 2,330,311	2026
450323-1	CR 731 FROM CLUBHOUSE RD TO BAPTIST CHURCH	RESURFACING	Construction	\$ 1,904,152	2026
448423-1	DESOTO RD FROM PHIL LANE TO DESOTO CITY RD	SIDEWALK	Construction	\$ 305,717	2028
			Preliminary Engineering	\$ 66,000	2026
412668-1	GLADES COUNTY TSMCA	TRAFFIC CONTROL DEVICES/SYSTEM	Operations	\$ 51,026	2026
412671-1	HIGHLANDS COUNTY TSMCA	TRAFFIC CONTROL DEVICES/SYSTEM	Operations	\$ 470,236	2026
449550-1	HOME AVE FROM SEBRING PKWY TO SAGE CREST DR	SIDEWALK	Construction	\$ 239,602	2029
			Preliminary Engineering	\$ 81,000	2027
453433-1	NE 120TH ST (DARK HAMMOCK RD)	RESURFACING	Construction	\$ 6,366,960	2029
448763-1	NE 56TH AVE FROM NE 120TH ST TO NE 144TH AVE	ROAD RECONSTRUCTION - 2 LANE	Construction	\$ 3,000,154	2027
412674-1	OKEECHOBEE COUNTY TSMCA	TRAFFIC CONTROL DEVICES/SYSTEM	Operations	\$ 232,693	2026
449672-1	S SUN 'N LAKES BLVD FROM US 27 TO MOON GLOW AVE	SIDEWALK	Construction	\$ 225,532	2029
			Preliminary Engineering	\$ 26,000	2027
449579-1	SCENIC HIGHWAY PHASE I FROM SEBRING PKWY TO SUMMIT RD	BIKE PATH/TRAIL	Construction	\$ 481,081	2029
			Preliminary Engineering	\$ 121,000	2027
449579-2	SCENIC HIGHWAY PHASE II FROM SUMMIT RD TO PANTHER PKWY	BIKE PATH/TRAIL	Construction	\$ 434,192	2029
			Preliminary Engineering	\$ 121,000	2027
449582-1	SCENIC HIGHWAY SIDEWALK FROM LAKEVIEW DR TO SEBRING PKWY	SIDEWALK	Construction	\$ 220,339	2029
			Preliminary Engineering	\$ 31,000	2027
448424-1	SCHOOL ST FROM EO DOUGLAS AVE TO CEMETERY RD	SIDEWALK	Construction	\$ 394,460	2028
			Preliminary Engineering	\$ 66,000	2026
449676-1	SEBRING PKWY PHASE IV FROM SEBRING ROUNDABOUT TO ARBUCKLE	NEW ROAD CONSTRUCTION	Construction	\$ 4,772,893	2026
449674-1	SR 17 FROM HOME AVE TO ARBUCKLE CREEK RD	SIDEWALK	Construction	\$ 655,967	2029
			Preliminary Engineering	\$ 564,000	2027
451262-1	SR 17 FROM S OF CR 17 (KENILWORTH BLVD) TO E OF SR 25 (US 98 / US	RESURFACING	Construction	\$ 10,727,041	2026
449177-1	SR 17 FROM SOUTH OF LAKE VERONA BLVD TO SOUTH DELANEY AVE	DRAINAGE IMPROVEMENTS	Construction	\$ 1,244,530	2026
451270-1	SR 25 (US 27) FROM N OF PONCE DE LEON BLVD TO N OF LAKE ISIS AVE	PAVEMENT ONLY RESURFACE (FLEX)	Construction	\$ 10,665,097	2027
448928-1	SR 25 (US 27) FROM S OF WAYMAN RD TO N OF FISH EATING CREEK	RESURFACING	Construction	\$ 27,251,826	2027
439750-2	SR 25 (US 27) FROM SOUTH OF SR 66 TO NORTH OF SR 66	RIGID PAVEMENT RECONSTRUCTION	Construction	\$ 21,057,543	2027
451267-1	SR 29 FROM HENDRY COUNTY LINE TO N OF SR 78	PAVEMENT ONLY RESURFACE (FLEX)	Construction	\$ 4,253,494	2028
449149-1	SR 29 FROM SR 78 TO CR 74	NEW BRIDGE CONSTRUCTION	Construction	\$ 44,278,622	2029
443122-1	SR 66 FROM HARDEE COUNTY LINE TO SPRING VALLEY LANE	NEW BRIDGE CONSTRUCTION	Preliminary Engineering	\$ 2,200,000	2026
414506-4	SR 70 FROM US 27 TO CR 29	ADD LANES & RECONSTRUCT	Preliminary Engineering	\$ 4,186,000	2028
448971-1	SR 70/700 (US 98) FROM W OF US 98 TO E OF NW 5TH AVE	PAVEMENT ONLY RESURFACE (FLEX)	Construction	\$ 2,435,419	2026
451108-1	SR 700 (US 98) FROM BRIDGE #090016 TO BRIDGE #910090	RESURFACING	Construction	\$ 5,601,972	2027
414511-3	SR 700 (US 98) FROM E OF SR 25 (US 27) TO E OF FLORAL DR	PAVEMENT ONLY RESURFACE (FLEX)	Construction	\$ 5,978,445	2027
445408-2	SR 700 (US 98) OVER KISSIMMEE RIVER BRIDGE REPLACEMENT BR # 090016	BRIDGE REPLACEMENT	Construction	\$ 18,871,774	2027
		BRIDGE REPLACEMENT	Railroad & Utilities	\$ 550,000	2027
451107-1	SR 710 FROM N OF SE 48TH ST TO SW MARTIN HIGHWAY	PAVEMENT ONLY RESURFACE (FLEX)	Construction	\$ 6,914,601	2026
451106-1	SR 710 FROM SR 70 TO N. OF INTERCEPTOR CREEK BRIDGE #910065	PAVEMENT ONLY RESURFACE (FLEX)	Construction	\$ 1,830,943	2027
419344-3	SR 710 FROM US 441 TO L-63 CANAL	NEW ROAD CONSTRUCTION	Construction	\$ 108,362,384	2029
			Right of Way	\$ 5,969,475	2026
			Construction	\$ 11,248,108	2027
452621-1	SR25(US27) FROM N OF SANTA MARIA WAY TO N OF PONCE DE LEON	PAVEMENT ONLY RESURFACE (FLEX)	Construction	\$ 11,248,108	2027
453333-2	SR-710 FROM MARTIN/OKEECHOBEE CO LINE TO FPL POWER PLANT ACCESS ROAD	ADD LANES & RECONSTRUCT	Preliminary Engineering	\$ 4,250,000	2026
			Railroad & Utilities	\$ 20,000,000	2029
			Right of Way	\$ 23,227,000	2027
451362-1	US 27 AT SEBRING PKWY	INTERSECTION IMPROVEMENT	Construction	\$ 1,837,379	2027
			Construction	\$ 759,869	2026
451361-1	US 27 AT SR 17 / SR 64	INTERSECTION IMPROVEMENT	Construction	\$ 603,541	2029
444639-1	US 98 AT NW 9TH STREET	ADD RIGHT TURN LANE(S)	Preliminary Engineering	\$ 216,000	2027
441923-1	W INTERLAKE BLVD FROM CATFISH CREEK ROAD TO S TANGERINE DRIVE	SIDEWALK	Construction	\$ 413,974	2026
449544-1	W STRYKER RD PHASE I FROM MORNINGSIDE RD TO US 27	SIDEWALK	Construction	\$ 728,029	2029
			Preliminary Engineering	\$ 121,000	2027
449544-2	W STRYKER RD PHASE II FROM HARTMAN RD TO MORNINGSIDE RD	SIDEWALK	Construction	\$ 833,586	2029
			Preliminary Engineering	\$ 161,000	2027

DISTRICT ONE LEGISLATIVE CONTACTS

(Jamie) James M. Driggers, JR., P.E.
District One Interim Secretary
James.DriggersJR@dot.state.fl.us
Office: (386) 758-3722
Cell: (386) 628-1943

Wayne Gaither
Southwest Area Office Director
Wayne.Gaither@dot.state.fl.us
Office: (239) 225-1971
Cell: (863) 280-0251

Rachel Durrance
Government Affairs Specialist
Rachel.Durrance@dot.state.fl.us
Office: (863) 519-2445
Cell: (863) 272-2368



JOIN US ON THE WEB


www.SWFLroads.com | @MyFDOTSWFL | facebook.com/MyFDOTSWFL

FDOT Solicits public participation without regard to race, color, national origin, age, sex, religion, disability, or family status.



FDOT District One
Work Program FY 2026-2030 Florida
Senator Grall
29th Senate District of Florida

February 2025



About FDOT District One

The Florida Department of Transportation (FDOT) is an executive agency and directly reports to Governor Ron DeSantis. FDOT is committed to building a transportation system that not only fits the current needs of Florida's residents and visitors but also enhances mobility throughout the state to accommodate its consistent and rapid growth.

District One Fast Facts



12 Counties totaling nearly 12,000 square miles



26 Aviation Facilities - 3 International Airports



3.2 Million residents in 48 cities



1 Deep-water Seaport



6 Metropolitan/Transporation Planning Organizations



5 Railroad companies



42 Million miles traveled daily on state highways



215 Miles of Trails

FDOT Compass

FDOT is guided by six focus areas that navigate Florida's transportation system and offer a sustainable future for our state. Our work embraces these focus areas as we understand that they are all interconnected and allow us to advance projects that improve safety, embrace new technologies, and offer greater resiliency. We work with our communities on implementing tailored solutions and developing a robust workforce and supply chain.

SAFETY

We are committed to reaching zero fatalities and serious injuries on our roadways.

COMMUNITIES

Building relationships to achieve community vision and meet transportation needs.

WORKFORCE DEVELOPMENT

Develop career path and progression for all internal and external occupations.

RESILIENCY

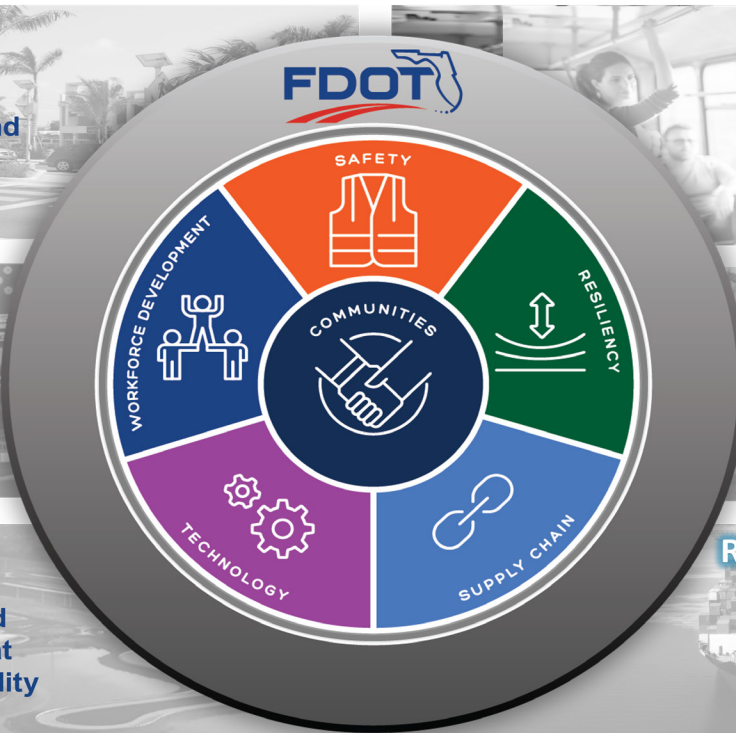
Dedicated proactive efforts to ensure transportation, communities, and the environment work in harmony.

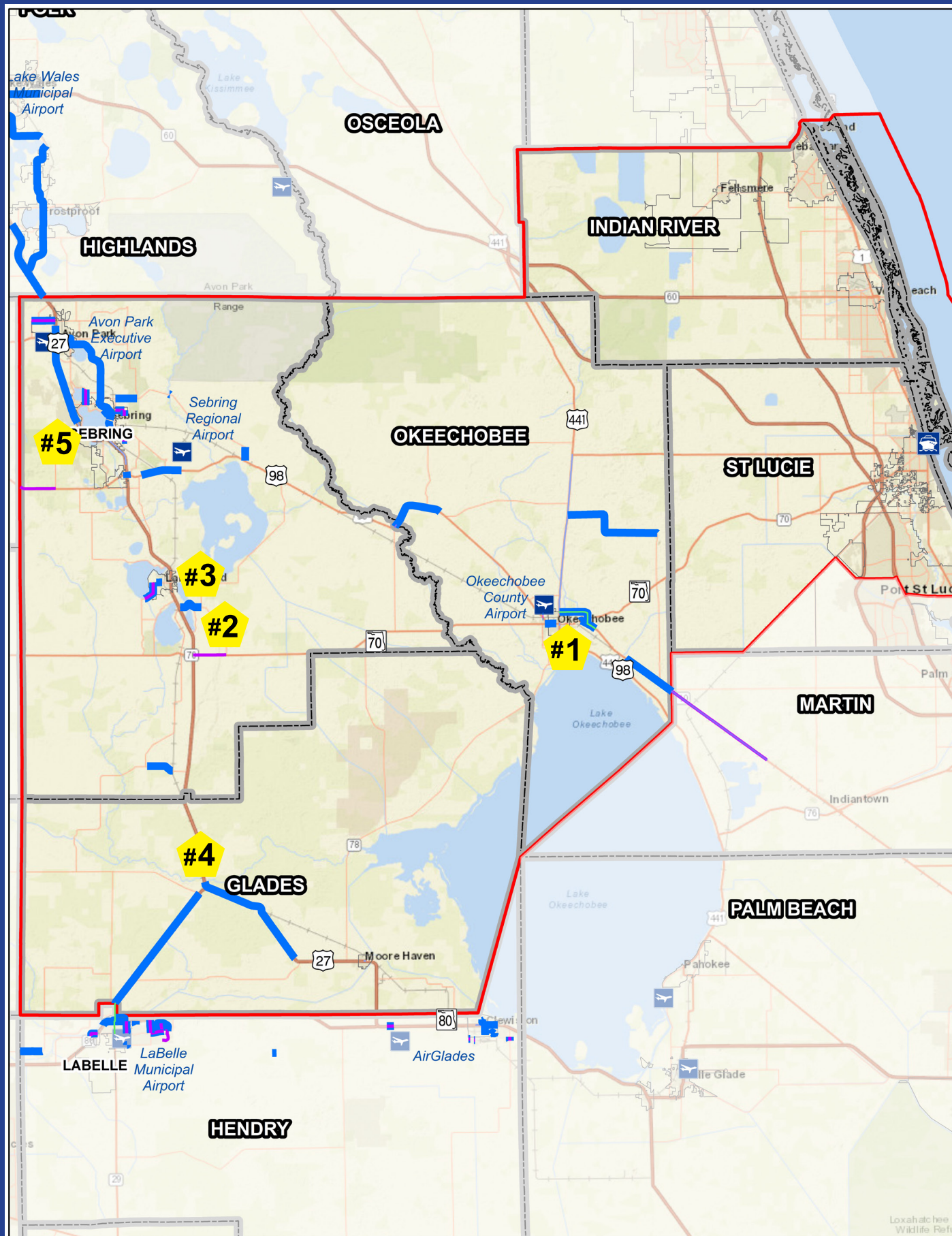
TECHNOLOGY

Focused on investing and attracting technology that enhances safety and quality of life.

ROBUST SUPPLY CHAIN

Strategic investments across all network modes.





DISTRICT ONE PROJECTS OF INTEREST

PD&E STUDIES, DESIGN, and CONSTRUCTION

- Benefit and transform our communities by providing essential safety improvements for motorists, pedestrians, and cyclists to achieve Vision Zero
- Add capacity and traffic flow strategies to mitigate congestion for our travelers
- Design innovative intersections and roadways to modernize our roads; and, enhancing safety, mobility, and connectivity with new trails, bike lanes, and sidewalks.

#1: SR 700 (US 98) OVER KISSIMMEE RIVER BRIDGE REPLACEMENT

- FPID: 445408-2
- Construction - Bridge Replacement
- FY 2027
- Total Cost: \$19,421,774

#2: SR 29 FROM SR 78 TO CR 74

- FPID: 449149-1
- Construction - New Bridge
- FY 2029
- Total Cost: \$44,278,622

RESURFACING PROJECTS

- Preserve, maintain, and enhance our system by extending the roadways' lifetime
- Provide a smooth ride to reduce wear and tear on our vehicles
- Install safety measures which may include wider bike lanes, pedestrian crossing devices, and modified medians to protect our fellow roadway users
- Upgrade traffic signals with modern, smart equipment.

#3: SR 17 FROM S OF CR 17 (KENILWORTH BLVD) TO E OF SR 25 (US 98 / US 27)

- FPID: 451262-1
- Construction - Resurfacing
- FY 2026
- Total Cost: \$10,727,041

#4: SR 25 (US 27) FROM S OF WAYMAN RD TO N OF FISH EATING CREEK

- FPID: 448928-1
- Construction - Resurfacing
- FY 2027
- Total Cost: \$27,251,826

#5: SR 25 (US 27) FROM S OF SR 66 TO N OF SR 66

- FPID: 439750-2
- Construction - Resurfacing/Rigid Pavement Reconstruction
- FY 2027
- Total Cost: \$21,057,543



Legend

- Construction Projects
- Planning/PD&E Projects
- Preliminary Engineering/Design Projects



Safety



Technology



Workforce Development



Resiliency



Communities



Supply Chain

FDOT Compass Categories