

WORK PROGRAM PROJECTS: CONSTRUCTION, PLANNING/PD&E STUDIES, DESIGN, MULTI-MODAL

*Project totals are Fiscal Years 2026-2030 only, prior fiscal year(s) funding not included.

FPID	DESCRIPTION	PHASE	TYPE	TOTAL	FISCAL YEAR
451446-1	ANDALUSIA BLVD FROM DIPLOMAT PKWY TO KISMET PKWY	Construction	SIDEWALK	\$ 928,719	2028
438102-2	ANDALUSIA BLVD FROM NE 11TH TERR TO DIPLOMAT PKWY	Construction	SIDEWALK	\$ 601,000	2026
431330-1	CAPE CORAL SIDEWALKS	Construction	SIDEWALK	\$ 311,502	2026
451390-1	CARRELL RD FROM CLEVELAND AVE TO JYLP SHARED USE PATH	Construction	BIKE PATH/TRAIL	\$ 513,687	2029
451386-1	CHALLENGER BLVD FROM COLONIAL BLVD TO SIX MILE CYPRESS PKWY	Construction	BIKE LANE/SIDEWALK	\$ 578,200	2028
451346-1	CHALLENGER MIDDLE SCHOOL - SAFE ROUTES TO SCHOOL	Construction	SIDEWALK	\$ 449,610	2028
		Design	SIDEWALK	\$ 59,515	2026
453417-1	CITY OF FORT MYERS COMPLETE STREETS STUDY SEABOARD & SECOND ST	Planning	FEASIBILITY STUDY	\$ 300,000	2029
449683-1	COCONUT RD SIDEWALK FROM OAKWILD TO VIA COCONUT POINT	Construction	SIDEWALK	\$ 578,561	2027
452053-1	COCONUT ROAD FROM US41 TO VIA COCONUT POINT	Construction	SIDEWALK	\$ 511,117	2029
		Design	SIDEWALK	\$ 181,000	2027
451968-1	CORKSCREW ROAD FROM US 41 TO KORESHAN STATE PARK	Construction	BIKE PATH/TRAIL	\$ 583,200	2028
		Design	BIKE PATH/TRAIL	\$ 366,000	2026
430889-1	DIPLOMAT PKWY FROM DEL PRADO BLVD TO NE 24TH AVE	Construction	SIDEWALK	\$ 379,501	2026
449480-1	EAST TERRY ST PATH FROM IMPERIAL PKWY TO I-75	Construction	BIKE PATH/TRAIL	\$ 3,083,201	2026
449658-1	FOWLER AVE AT CARROLL RD	Construction	SAFETY PROJECT	\$ 632,564	2027
451393-1	GARDEN BLVD FROM NE 33RD ST TO DE NAVARRA PKWY	Construction	SIDEWALK	\$ 250,727	2028
449699-1	GATOR CIRCLE PHASE 1 & 2 FROM AVERILL BLVD TO RAMSEY BLVD	Construction	SIDEWALK	\$ 732,701	2027
449699-2	GATOR CIRCLE PHASE 3 & 4 FROM RAMSEY BLVD TO DEL PRADO BLVD	Construction	SIDEWALK	\$ 943,227	2027
444776-1	I-75 (SR 93) SB OVER CALOOSAHATCHEE RIVER BRIDGE # 120083	Construction	BRIDGE-REPAIR/REHABILITATION	\$ 2,476,116	2028
		Design	BRIDGE-REPAIR/REHABILITATION	\$ 255,000	2026
452793-1	I-75 FROM N OF ALICO RD TO S OF DANIELS PKWY	Construction	RESURFACING	\$ 14,763,185	2027
453559-1	I-75 FROM S OF SR 82 TO S OF LUCKETT RD	Construction	RESURFACING	\$ 7,944,890	2029
417733-2	ITS EQUIPMENT REPLACEMENT	Capital	OTHER ITS	\$ 2,834,890	2026
443603-1	KISMET PKWY FROM DEL PRADO BLVD TO NE 24TH AVE	Construction	BIKE PATH/TRAIL	\$ 3,453,746	2028
449981-1	LANDSCAPE FOWLER ST AT SR 884 (COLONIAL BLVD)	Construction	LANDSCAPING	\$ 382,486	2026
412672-1	LEE COUNTY TSMCA	Maintenance	TRAFFIC CONTROL DEVICES/SYSTEM	\$ 100,000	2028
412672-1	LEE COUNTY TSMCA	Operations	TRAFFIC CONTROL DEVICES/SYSTEM	\$ 2,685,171	2026
448706-1	MCGREGOR BLVD AT IONA DR INTERSECTION	Construction	ADD TURN LANE(S)	\$ 2,224,843	2028
		Design	ADD TURN LANE(S)	\$ 305,000	2026
435347-2	OLD US 41 FROM US 41 TO BONITA BEACH RD	Design	ADD LANES & RECONSTRUCT	\$ 2,200,469	2027
435110-2	OLD US 41 FROM US 41 TO LEE / COLLIER COUNTY LINE	Design	ADD LANES & RECONSTRUCT	\$ 3,001,000	2028
440436-1	ORCHID DRIVE SIDEWALK AND BIKE LANE CONNECTION	Construction	BIKE LANE/SIDEWALK	\$ 349,407	2028
		Design	BIKE LANE/SIDEWALK	\$ 45,362	2026
436926-2	PINE ISLAND RD FROM STRINGFELLOW RD TO VETERANS PKWY	Design	BIKE PATH/TRAIL	\$ 3,500,000	2026
453502-1	SAN CARLOS BLVD SIDEWALK FROM KELLY ROAD TO GULF POINT STREET	Design	SIDEWALK	\$ 601,000	2029
451392-1	SE 24TH AVE FROM SE 15TH TERR TO VISCAYA PKWY	Construction	SIDEWALK	\$ 339,689	2028
451272-1	SR 45 (US 41) FROM LEE COUNTY LINE TO N OF OLD US 41	Construction	PAVEMENT ONLY RESURFACE (FLEX)	\$ 4,659,130	2026
450726-1	SR 45 (US 41) FROM N OF PONDELLA RD TO N OF SR 78	Construction	RESURFACING	\$ 7,773,158	2028
431334-1	SR 739 (METRO PKWY) FROM DANIELS PKWY TO WINKLER AVE	Environmental	ADD LANES & RECONSTRUCT	\$ 100,000	2028
		Right of Way	ADD LANES & RECONSTRUCT	\$ 10,245,298	2027
		Construction	ADD LANES & RECONSTRUCT	\$ 39,773,031	2029
431334-2	SR 739 (METRO PKWY) FROM S OF DANIELS PKWY TO N OF DANIELS PKWY	Railroad & Utilities	ADD LANES & RECONSTRUCT	\$ 13,749,000	2029
448956-1	SR 78 FROM W OF I-75 RAMPS TO W OF WELLS RD	Construction	PAVEMENT ONLY RESURFACE (FLEX)	\$ 1,358,376	2028
450723-1	SR 78 FROM W OF SANTA BARBARA BLVD TO E OF DEL PRADO BLVD	Construction	RESURFACING	\$ 8,228,079	2026
453557-1	SR 82 DR. MLK JR BLVD FROM MICHIGAN LINK TO ORTIZ AVE	Design	SIDEWALK	\$ 1,110,000	2029
448955-1	SR 82 FROM ORTIZ AVE TO COLONIAL BLVD	Construction	PAVEMENT ONLY RESURFACE (FLEX)	\$ 12,661,251	2026
448957-1	SR 865 FROM E OF SR 45 (US 41) TO W OF METRO PKWY	Construction	PAVEMENT ONLY RESURFACE (FLEX)	\$ 2,536,629	2026
		Railroad & Utilities	PAVEMENT ONLY RESURFACE (FLEX)	\$ 15,000	2026
450727-1	SR 865 FROM N OF HURRICANE BAY BRIDGE NO. 120089 TO S OF SUMMERLIN RD	Construction	PAVEMENT ONLY RESURFACE (FLEX)	\$ 4,767,709	2028
450728-1	SR 867 FROM OLD MCGREGOR BLVD TO N. OF WHISKEY CREEK	Construction	PAVEMENT ONLY RESURFACE (FLEX)	\$ 8,446,005	2028
447884-2	SR 867 MCGREGOR BLVD FROM CYPRESS LAKE TO EDINBURGH DR	Construction	LANDSCAPING	\$ 955,849	2026
452622-1	SR45(US41)FROM CALOOSAHATCHEE RIVER BRIDGE #120002 TO N OF PONDELLA RD	Construction	RESURFACING	\$ 9,274,641	2028
		Design	RESURFACING	\$ 955,000	2026
448699-1	US 41 - NFM EAST SIDE FROM TARA BLVD TO CHARLOTTE COUNTY LINE	Construction	SIDEWALK	\$ 1,795,413	2028
		Design	SIDEWALK	\$ 404,000	2026
449657-1	US 41 AT W TERRY ST	Construction	SAFETY PROJECT	\$ 1,759,189	2029
453106-1	US 41 FROM NORTH OF SR 78 TO DIPLOMAT PKWY	Construction	SAFETY PROJECT	\$ 2,304,137	2028
451357-1	US 41 OVER CALOOSAHATCHEE RIVER BRIDGE #120002	Construction	BRIDGE-REPAIR/REHABILITATION	\$ 1,260,448	2026
449681-1	VIA COCONUT POINT ROUNDABOUT FROM COCONUT RD TO CORKSCREW RD	Construction	SIDEWALK	\$ 925,638	2027
451387-1	WINKLER AVE FROM COLONIAL BLVD TO SIX MILE CYPRESS PKWY	Construction	BIKE LANE/SIDEWALK	\$ 641,510	2028

DISTRICT ONE LEGISLATIVE CONTACTS

(Jamie) James M. Driggers, JR., P.E.
District One Interim Secretary
James.DriggersJR@dot.state.fl.us
Office: (386) 758-3722
Cell: (386) 628-1943

Wayne Gaither
Southwest Area Office Director
Wayne.Gaither@dot.state.fl.us
Office: (239) 225-1971
Cell: (863) 280-0251

Rachel Durrance
Government Affairs Specialist
Rachel.Durrance@dot.state.fl.us
Office: (863) 519-2445
Cell: (863) 272-2368




JOIN US ON THE WEB

www.SWFLroads.com | @MyFDOTSWFL | facebook.com/MyFDOTSWFL
FDOT Solicits public participation without regard to race, color, national origin, age, sex, religion, disability, or family status.



FDOT District One
Work Program FY 2026-2030 Florida
Senator Martin
33rd Senate District of Florida

February 2025



About FDOT District One

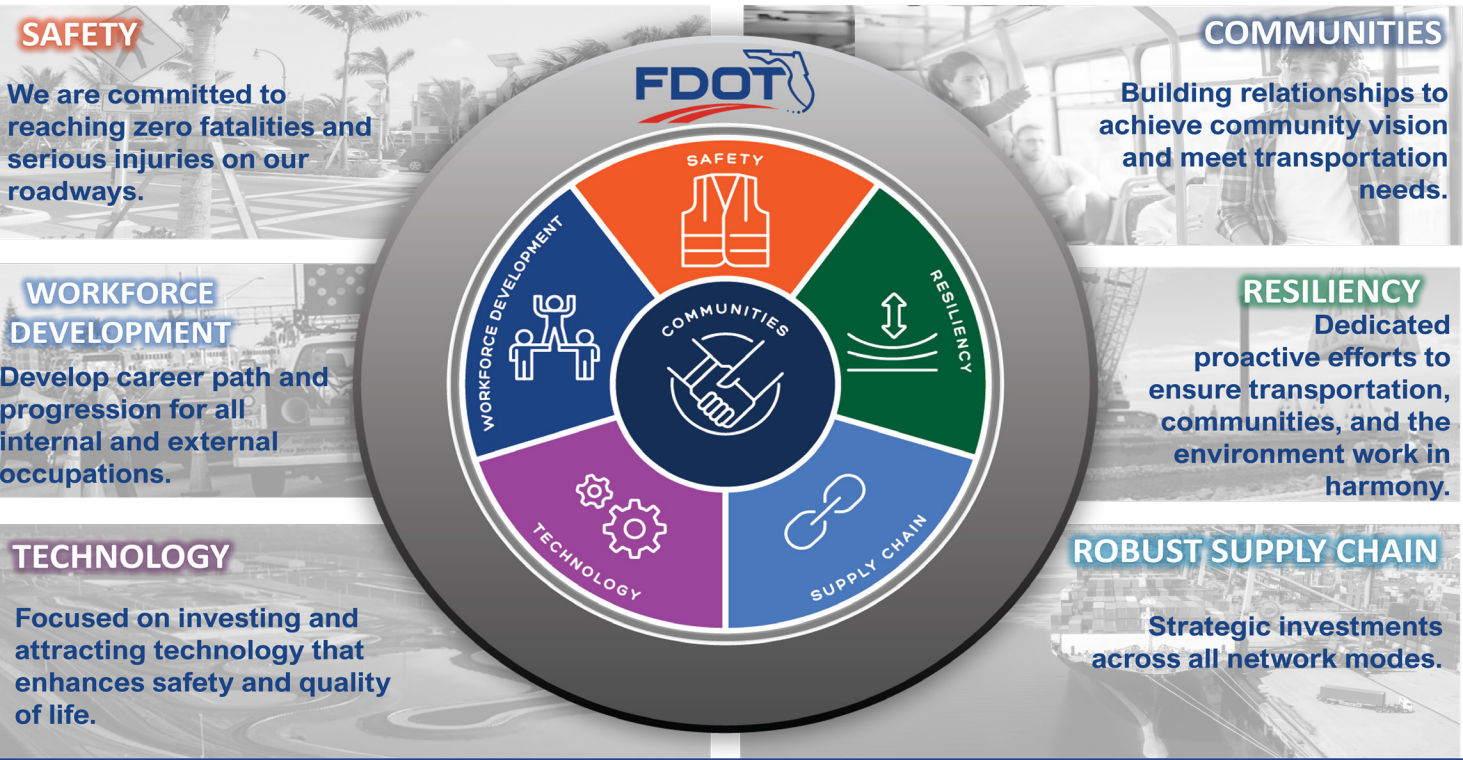
The Florida Department of Transportation (FDOT) is an executive agency and directly reports to Governor Ron DeSantis. FDOT is committed to building a transportation system that not only fits the current needs of Florida’s residents and visitors but also enhances mobility throughout the state to accommodate its consistent and rapid growth.

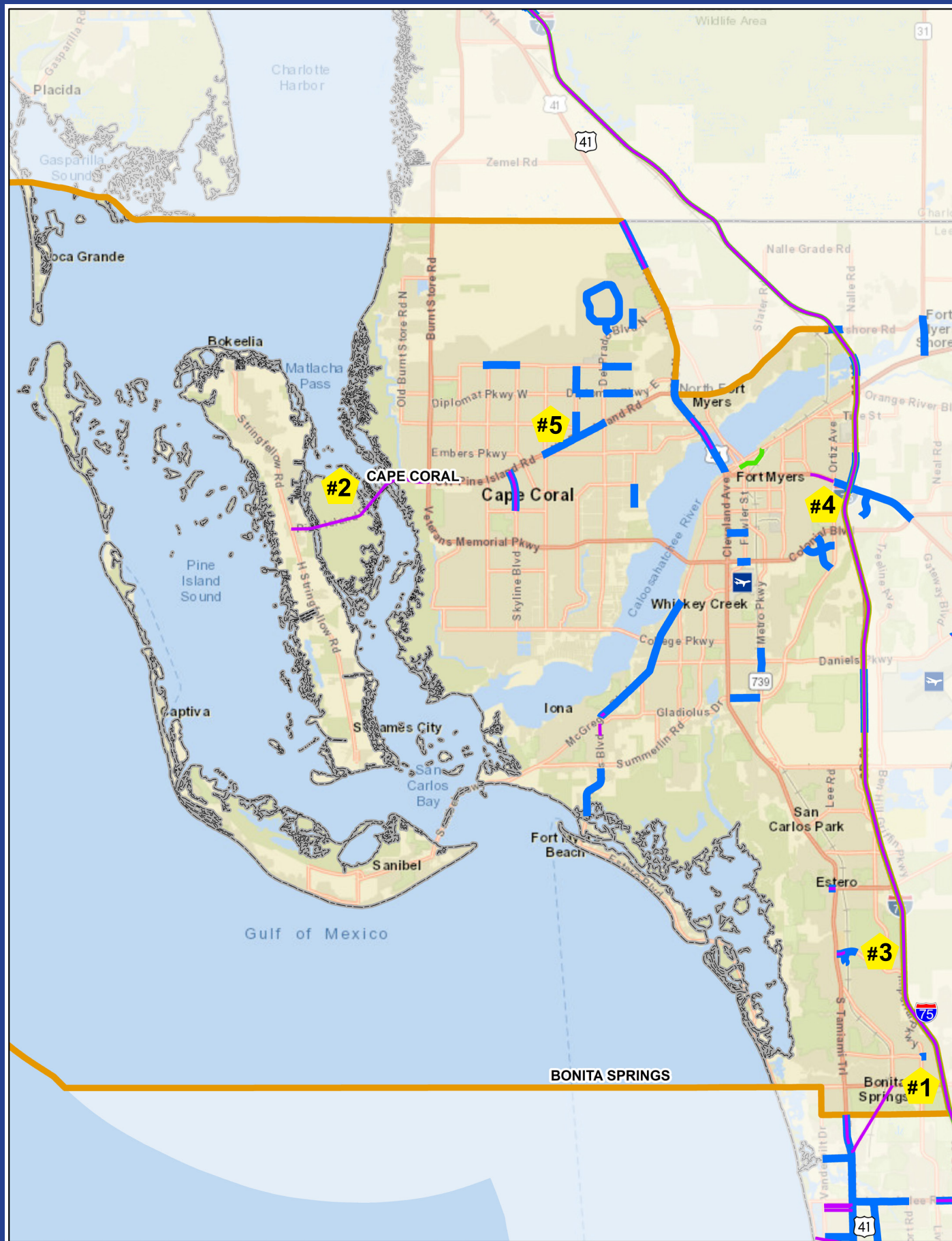
District One Fast Facts

-  12 Counties totalling nearly 12,000 square miles
-  26 Aviation Facilities - 3 International Airports
-  3.2 Million residents in 48 cities
-  1 Deep-water Seaport
-  6 Metropolitan/Transporation Planning Organizations
-  5 Railroad companies
-  42 Million miles traveled daily on state highways
-  215 Miles of Trails

FDOT Compass

FDOT is guided by six focus areas that navigate Florida’s transportation system and offer a sustainable future for our state. Our work embraces these focus areas as we understand that they are all interconnected and allow us to advance projects that improve safety, embrace new technologies, and offer greater resiliency. We work with our communities on implementing tailored solutions and developing a robust workforce and supply chain.






DISTRICT ONE PROJECTS OF INTEREST

PD&E STUDIES, DESIGN, and CONSTRUCTION

- Benefit and transform our communities by providing essential safety improvements for motorists, pedestrians, and cyclists to achieve Vision Zero
 - Add capacity and traffic flow strategies to mitigate congestion for our travelers
 - Design innovative intersections and roadways to modernize our roads; and, enhancing safety, mobility, and connectivity with new trails, bike lanes, and sidewalks.
- #1: EAST TERRY ST PATH FROM IMPERIAL PARKWAY TO I-75
- FPID: 449480-1
 - Construction – A 12 foot multi-use path along the south side of East Terry Street to provide important multimodal connections for the community.
 - FY 2026
 - Total Cost: \$3,083,201
- #2: PINE ISLAND RD FROM STRINGFELLOW RD TO VETERANS PKWY
- FPID: 436926-2
 - Design – Design stage to provide a pathway connection from Pine Island through Matlacha to Cape Coral.
 - FY 2026
 - Total Cost: \$3,500,000
- #3: VIA COCONUT POINT ROUNDABOUT FROM COCONUT RD TO CORKSCREW RD
- FPID: 449681-1
 - Construction – This project will improve safety to two roundabouts by replacing outdated signage, relocating crosswalks, install bicycle ramps, and widen the sidewalks to accommodate wheelchairs and bicycles.
 - FY 2027
 - Total Cost: \$925,638

RESURFACING PROJECTS

- Preserve, maintain, and enhance our system by extending the roadways' lifetime
 - Provide a smooth ride to reduce wear and tear on our vehicles
 - Install safety measures which may include wider bike lanes, pedestrian crossing devices, and modified medians to protect our fellow roadway users
 - Upgrade traffic signals with modern, smart equipment.
- #4: SR 82 FROM ORTIZ AVE TO COLONIAL BLVD
- FPID: 448955-1
 - Construction - Resurfacing. Milling and resurfacing the roadway.
 - FY 2026
 - Total Cost: \$12,661,251
- #5: SR 78 FROM W OF SANTA BARBARA BLVD TO W OF DEL PRADO BLVD
- FPID: 450723-1
 - Construction - Resurfacing
 - FY 2026
 - Total Cost: \$8,228,079



Legend



Construction Projects

Planning/PD&E Projects

Preliminary Engineering/Design Projects



Safety



Technology



Workforce Development



Resiliency



Communities



Supply Chain

FDOT Compass Categories