

FPID	DESCRIPTION	TYPE	PHASE	TOTAL	FISCAL YEAR
452208-1	106TH AVE N FROM VANDERBILT DR TO US 41	SIDEWALK	Preliminary Engineering	\$ 73,000	2030
452211-1	108TH AVE N FROM VANDERBILT DR TO US 41	SIDEWALK	Preliminary Engineering	\$ 73,000	2028
452210-1	109TH AVE N FROM VANDERBILT DR TO US 41	SIDEWALK	Preliminary Engineering	\$ 73,000	2030
448418-1	11TH ST FROM MISSISSIPPI AVE TO HARLEM ACADEMY BLVD	SIDEWALK	Construction	\$ 524,681	2028
			Preliminary Engineering	\$ 100,200	2026
453421-1	47TH AVE NE BRIDGE FROM EVERGLADES BLVD TO 20TH ST NE	NEW BRIDGE CONSTRUCTION	Construction	\$ 4,810,000	2029
448514-1	93ST AVE N SIDEWALK FROM VANDERBILT DR TO US 41	SIDEWALK	Construction	\$ 1,147,904	2027
440441-1	AIRPORT PULLING RD FROM VANDERBILT DR TO IMMOKALEE RD	ADD THRU LANE(S)	Construction	\$ 9,856,200	2026
435389-1	ALLIGATOR ALLEY FIRE STATION @ MM63	MISCELLANEOUS STRUCTURE	Capital	\$ 3,000,000	2028
452209-1	BALD EAGLE DR FROM SAN MARCO RD TO N COLLIER BLVD	BIKE LANE/SIDEWALK	Construction	\$ 1,467,281	2027
451543-1	BAYSHORE CRA SIDEWALK	SIDEWALK	Construction	\$ 213,155	2028
			Preliminary Engineering	\$ 73,051	2026
449549-1	BIRCHWOOD PKWY FROM COWBOY WAY TO SR 80	SIDEWALK	Construction	\$ 660,960	2029
			Preliminary Engineering	\$ 98,200	2027
449542-1	CAROLINA AVE FROM 10TH ST TO 10TH TERR	SIDEWALK	Construction	\$ 353,981	2029
			Preliminary Engineering	\$ 58,087	2027
445460-1	CAXAMBA COURT / ROBERTS BAY REPLACEMENT STRUCTURE #034112	BRIDGE REPLACEMENT	Construction	\$ 8,273,571	2027
			Railroad & Utilities	\$ 1,500,000	2027
448030-1	CENTRAL ELEMENTARY - SRTS	SIDEWALK	Construction	\$ 1,360,431	2027
413632-1	CITY OF CLEWISTON TSMCA	TRAFFIC CONTROL DEVICES/SYSTEM	Operations	\$ 139,055	2026
413633-1	CITY OF LABELLE TSMCA	TRAFFIC CONTROL DEVICES/SYSTEM	Operations	\$ 99,084	2026
413627-1	CITY OF NAPLES TSMCA	TRAFFIC CONTROL DEVICES/SYSTEM	Operations	\$ 442,881	2026
443375-3	COLLIER COUNTY LAKE TRAFFORD ROAD SIDEWALK AND BIKE LANES	SIDEWALK	Construction	\$ 806,460	2028
443375-4	COLLIER COUNTY LAKE TRAFFORD ROAD SIDEWALK AND BIKE LANES	SIDEWALK	Construction	\$ 572,675	2026
412666-1	COLLIER COUNTY TSMCA	TRAFFIC CONTROL DEVICES/SYSTEM	Operations	\$ 1,450,056	2028
442021-1	COLLINGSWOOD PARKWAY FROM NE EUCALYPTUS BLVD TO SR 80	SIDEWALK	Construction	\$ 309,403	2026
446307-1	COWBOY WAY FROM SR 80 TO EAST OF AMANDA ST	SIDEWALK	Construction	\$ 1,946,277	2027
450326-1	CR 78 FROM LEE COUNTY LINE TO HIDDEN HAMMOCK DR	RESURFACING	Construction	\$ 2,492,313	2027
448744-1	CR 78 FROM LEE COUNTY TOWEST OF HIDDEN HAMMOCK DR	ROAD RECONSTRUCTION - 2 LANE	Construction	\$ 3,144,912	2030
			Preliminary Engineering	\$ 225,500	2027
448425-1	CR 835 FROM HOOKERS POINT RD TO DAVIDSON RD	SIDEWALK	Construction	\$ 641,751	2028
			Preliminary Engineering	\$ 134,900	2026
451383-1	DANIELS PKWY FROM COMMERCE LAKES DR TO SR 82	BIKE PATH/TRAIL	Construction	\$ 2,521,369	2029
			Preliminary Engineering	\$ 575,131	2027
452052-1	EVERGLADES CITY PH4 BIKE/PED IMPROVEMENTS	BIKE LANE/SIDEWALK	Preliminary Engineering	\$ 426,466	2028
448419-1	FORREY DR FROM COWBOY WAY TO SR 80	SIDEWALK	Construction	\$ 736,879	2028
			Preliminary Engineering	\$ 145,300	2026
452204-1	FORREY DRIVE AT COWBOY WAY	INTERSECTION IMPROVEMENT	Construction	\$ 2,293,259	2030
			Preliminary Engineering	\$ 286,658	2028
448745-1	FORT DENAUD RD FROM SR 80 TO HUGGETTS RD	ROAD RECONSTRUCTION - 2 LANE	Construction	\$ 1,383,718	2030
			Preliminary Engineering	\$ 367,018	2028
438067-1	FT THOMPSON AVE FROM SR 29/BRIDGE ST TO SR 80/HICKPOCHEE AVE	SIDEWALK	Construction	\$ 2,568,284	2027
			Environmental	\$ 150,000	2027
452065-1	GOLDEN GATE CITY SIDEWALKS - 23RD PL SW & 45TH ST SW	SIDEWALK	Construction	\$ 274,428	2030
			Preliminary Engineering	\$ 36,672	2028
448130-1	GOLDEN GATE SIDEWALKS - VARIOUS LOCATIONS 4 SEGMENTS	SIDEWALK	Construction	\$ 1,203,952	2028
			Preliminary Engineering	\$ 322,402	2026
448126-2	GOODLETTE - FRANK RD SIDEWALKS - VARIOUS LOCATIONS	SIDEWALK	Construction	\$ 1,510,623	2028
446341-1	GOODLETTE FRANK RD FROM VANDERBILT DR TO IMMOKALEE RD	ADD LANES & RECONSTRUCT	Construction	\$ 5,600,000	2027
448420-1	HARLEM ACADEMY BLVD FROM 12TH ST TO 13TH ST	SIDEWALK	Construction	\$ 545,173	2028
			Preliminary Engineering	\$ 107,300	2026
447938-2	HELMS RD AT FORREY DR	INTERSECTION IMPROVEMENT	Construction	\$ 1,920,470	2026
412670-1	HENDRY COUNTY TSMCA	TRAFFIC CONTROL DEVICES/SYSTEM	Operations	\$ 109,326	2026
447238-1	HOMESTEAD AVENUE OVER MARSH CREEK BRIDGE #074026	BRIDGE REPLACEMENT	Construction	\$ 1,538,434	2027
452793-1	I-75 FROM N OF ALICO RD TO S OF DANIELS PKWY	RESURFACING	Construction	\$ 14,763,185	2027
452247-1	IMMOKALEE RD FROM LIVINGSTON RD TO LOGAN BLVD	PAVE SHOULDERS	Construction	\$ 20,498,000	2028
			Preliminary Engineering	\$ 1,500,000	2026
451542-1	IMMOKALEE SIDEWALKS	SIDEWALK	Construction	\$ 899,000	2030
			Preliminary Engineering	\$ 182,000	2028
417733-2	ITS EQUIPMENT REPLACEMENT	OTHER ITS	Capital	\$ 2,834,890	2026
449484-1	LAVERN GAYNOR ELEMENTARY SCHOOL - SAFE ROUTES TO SCHOOL	SIDEWALK	Construction	\$ 850,496	2027
452064-1	MCCARTY ST FROM FLORIDIAN AVE TO CAROLINE AVE	SIDEWALK	Construction	\$ 928,000	2030
			Preliminary Engineering	\$ 156,000	2028
448129-1	NAPLES MANOR SIDEWALK - VARIOUS LOCATION 4 SEGMENTS	SIDEWALK	Construction	\$ 2,346,880	2026
448131-1	NAPLES SIDEWALKS ON 26TH AVE	SIDEWALK	Construction	\$ 678,588	2026
444322-1	NE RAINTREE BLVD FROM CEDARWOOD PARKWAY TO EAST COWBOY WAY	SIDEWALK	Construction	\$ 745,465	2026
442024-1	NW RAINTREE BLVD FROM E COWBOY WAY (CR 80A) TO CEDARWOOD PARKWAY	SIDEWALK	Construction	\$ 736,644	2026
435110-2	OLD US 41 FROM US 41 TO LEE / COLLIER COUNTY LINE	ADD LANES & RECONSTRUCT	Preliminary Engineering	\$ 3,001,000	2029
440436-1	ORCHID DRIVE SIDEWALK AND BIKE LANE CONNECTION	BIKE LANE/SIDEWALK	Construction	\$ 349,407	2028
			Preliminary Engineering	\$ 45,362	2026
448265-1	PHASE 3 EVERGLADES CITY BIKE/PED MASTERPLAN	BIKE LANE/SIDEWALK	Construction	\$ 1,370,672	2028
			Preliminary Engineering	\$ 430,000	2026
448128-2	PINE ST SIDEWALKS FROM BECCA AVE TO US 41	SIDEWALK	Construction	\$ 270,511	2026
449543-1	PORT LABELLE AT VARIOUS LOCATIONS	SIDEWALK	Construction	\$ 1,150,354	2029
			Preliminary Engineering	\$ 60,587	2027
453501-1	SE RAINTREE BLVD FROM CEDARWOOD PKWY TO COWBOY WAY	SIDEWALK	Preliminary Engineering	\$ 187,400	2029
446550-2	SHADOWLAWN ELEMENTARY - SRTS	SIDEWALK	Construction	\$ 99,943	2026
437925-1	SIGNAL TIMING COUNTY ROADS AT VARIOUS LOCATIONS	TRAFFIC SIGNAL UPDATE	Construction	\$ 783,524	2026
442020-1	SONORA AVE FROM WC OWEN AVE TO CLEWISTON HIGH SCHOOL	SIDEWALK	Construction	\$ 622,368	2026
450671-1	SR 25 (US 27) AT FLAGPOLE RD	RIGID PAVEMENT RECONSTRUCTION	Construction	\$ 6,181,440	2028
			Preliminary Engineering	\$ 850,000	2026
447287-1	SR 25 / SR 80 (US 27) FROM INDUSTRIAL CANAL TO W SAGAMORE AVE	RIGID PAVEMENT RECONSTRUCTION	Construction	\$ 18,821,250	2028
417878-8	SR 29 FROM CR 80A (COWBOY WAY) TO CR 731 (WHIDDEN RD)	ADD LANES & RECONSTRUCT	Right of Way	\$ 21,529,576	2028
417540-8	SR 29 FROM CR 846 E TO N OF NEW MARKET ROAD W	NEW ROAD CONSTRUCTION	Construction	\$ 72,781,685	2027
			Environmental	\$ 500,000	2027
			Railroad & Utilities	\$ 13,052,000	2026
			Right of Way	\$ 13,821,000	2026
451267-1	SR 29 FROM HENDRY COUNTY LINE TO N OF SR 78	PAVEMENT ONLY RESURFACE (FLEX)	Construction	\$ 4,253,494	2028
417540-6	SR 29 FROM N OF NEW MARKET RD TO SR 82	ADD LANES & RECONSTRUCT	Construction	\$ 57,814,847	2027
			Environmental	\$ 450,000	2026
			Railroad & Utilities	\$ 576,000	2026
			Right of Way	\$ 301,403	2026
453401-1	SR 29 FROM OKLAHOMA AVE TO PARK AVE	DRAINAGE IMPROVEMENTS	Construction	\$ 986,935	2026
451276-1	SR 29 FROM S OF I-75 TO N OF BRIDGE NO 030298	PAVEMENT ONLY RESURFACE (FLEX)	Construction	\$ 5,569,072	2027
446451-1	SR 45 (US 41) AT CR 886 (GOLDEN GATE PKWY)	INTERSECTION IMPROVEMENT	Construction	\$ 1,799,881	2027
437908-1	SR 45 (US 41) FROM GOLDEN GATE PARKWAY TO 5TH AVENUE SOUTH	FLEXIBLE PAVEMENT RECONSTRUCT.	Preliminary Engineering	\$ 5,300,000	2027
451272-1	SR 45 (US 41) FROM LEE COUNTY LINE TO N OF OLD US 41	PAVEMENT ONLY RESURFACE (FLEX)	Construction	\$ 4,659,130	2026
441512-1	SR 45 (US 41) FROM N OF OLD US 41 TO S OF GULF PARK DR	RESURFACING	Construction	\$ 23,969,254	2027
447878-1	SR 80 FROM N OF CAPTAIN HENDRY DR TO W OF FORREY DR	MEDIAN MODIFICATION	Construction	\$ 3,700,682	2026
448955-1	SR 82 FROM ORTIZ AVE TO COLONIAL BLVD	PAVEMENT ONLY RESURFACE (FLEX)	Construction	\$ 12,661,251	2026
453414-1	SR-93/I-75/ALLIGATOR ALLEY MASTER PLAN BROWARD COUNTY	FEASIBILITY STUDY	PD & E	\$ 1,500,000	2026
			Preliminary Engineering	\$ 3,854,195	2028
000151-1	TOLL OPERATIONS EVERGLADES PARKWAY ALLIGATOR ALLEY	TOLL PLAZA	Operations	\$ 32,680,055	2026
453415-1	US 41 FROM 3RD AVE TO SR 84 INTERSECTION/MOBILITY IMPROVEMENTS PD&E	PD&E/EMO STUDY	PD & E	\$ 1,188,222	2027
449397-1	VANDERBILT BEACH RD FROM AIRPORT RD TO LIVINGSTON DR	FEASIBILITY STUDY	Planning	\$ 431,000	2026
452207-1	VANDERBILT BEACH ROAD FROM GULF SHORE DRIVE TO US 41	BIKE PATH/TRAIL	Preliminary Engineering	\$ 101,000	2030
448069-1	WIGGINS PASS SIDEWALK FROM VANDERBILT DR TO US 41	SIDEWALK	Construction	\$ 2,943,553	2027


*Project totals are Fiscal Years 2026-2030 only, prior fiscal year(s) funding not included.

WORK PROGRAM PROJECTS: CONSTRUCTION, PLANNING/PD&E STUDIES, DESIGN, MULTI-MODAL



FDOT District One Work Program FY 2026-2030 Florida Senator Passidomo 28th Senate District of Florida

February 2025



About FDOT District One


The Florida Department of Transportation (FDOT) is an executive agency and directly reports to Governor Ron DeSantis. FDOT is committed to building a transportation system that not only fits the current needs of Florida's residents and visitors but also enhances mobility throughout the state to accommodate its consistent and rapid growth.

District One Fast Facts

- 12 Counties totaling nearly 12,000 square miles
- 26 Aviation Facilities - 3 International Airports
- 3.2 Million residents in 48 cities
- 1 Deep-water Seaport
- 5 Railroad companies
- 6 Metropolitan/Transportation Planning Organizations
- 215 Miles of Trails
- 42 Million miles traveled daily on state highways

FDOT Compass

FDOT is guided by six focus areas that navigate Florida's transportation system and offer a sustainable future for our state. Our work embraces these focus areas as we understand that they are all interconnected and allow us to advance projects that improve safety, embrace new technologies, and offer greater resiliency. We work with our communities on implementing tailored solutions and developing a robust workforce and supply chain.

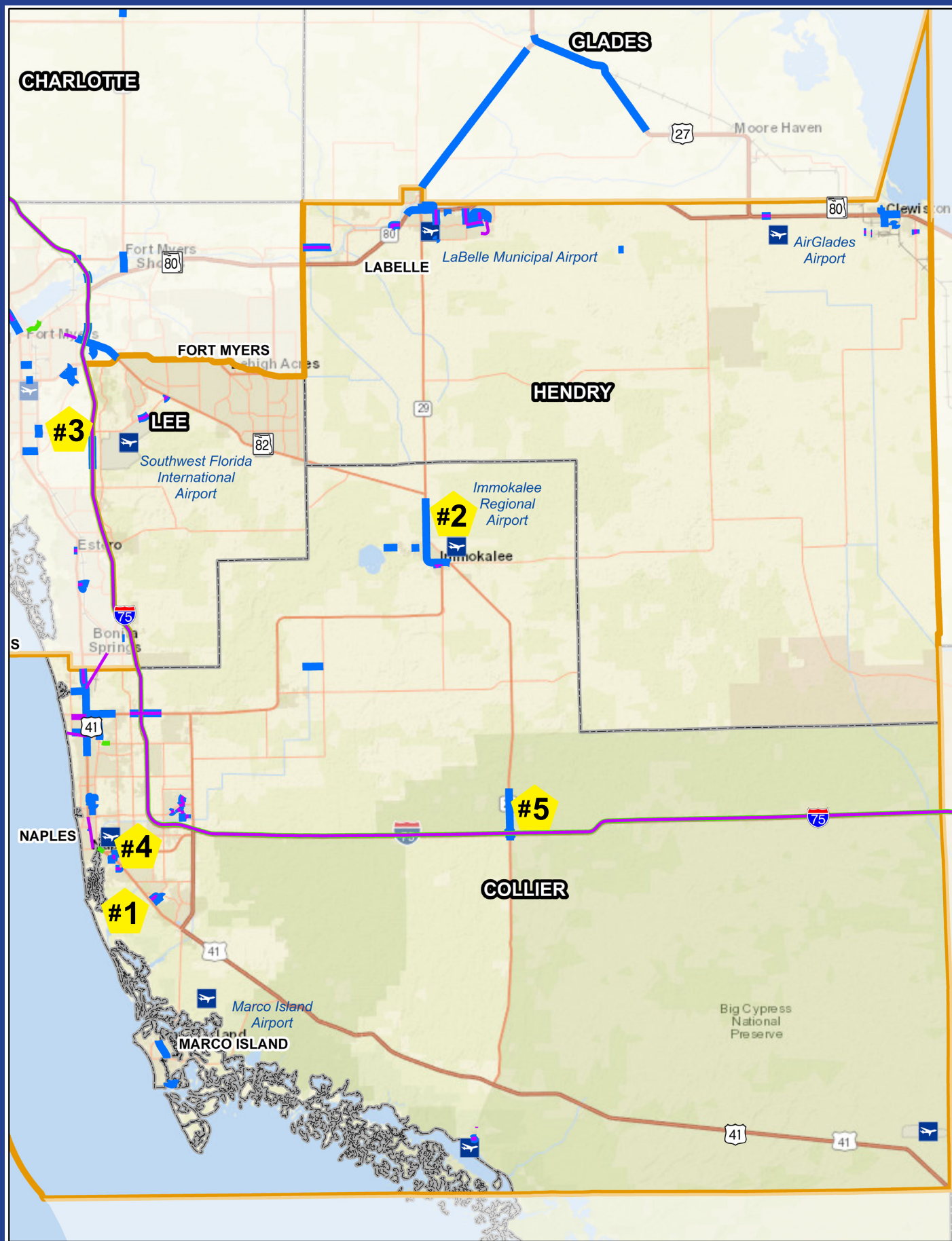


DISTRICT ONE LEGISLATIVE CONTACTS

(Jamie) James M. Driggers, JR., P.E. District One Interim Secretary James.DriggersJR@dot.state.fl.us Office: (386) 758-3722 Cell: (386) 628-1943	Wayne Gaither Southwest Area Office Director Wayne.Gaither@dot.state.fl.us Office: (239) 225-1971 Cell: (863) 280-0251	Rachel Durrance Government Affairs Specialist Rachel.Durrance@dot.state.fl.us Office: (863) 519-2445 Cell: (863) 272-2368
--	--	---

JOIN US ON THE WEB

www.SWFLroads.com | @MyFDOTSWFL | facebook.com/MyFDOTSWFL
FDOT Solicits public participation without regard to race, color, national origin, age, sex, religion, disability, or family status.



DISTRICT ONE PROJECTS OF INTEREST

PD&E STUDIES, DESIGN, and CONSTRUCTION

- Benefit and transform our communities by providing essential safety improvements for motorists, pedestrians, and cyclists to achieve Vision Zero
- Add capacity and traffic flow strategies to mitigate congestion for our travelers
- Design innovative intersections and roadways to modernize our roads; and, enhancing safety, mobility, and connectivity with new trails, bike lanes, and sidewalks.

#1: IMMOKALEE RD FROM LIVINGSTON RD TO LOGAN BLVD

- FPID: 452247-1
- Construction - Pave shoulders.
- FY 2028
- Total Cost: \$21,998,000

#2: SR 29 FROM N OF NEW MARKET RD TO SR 82

- FPID: 417540-6
- Construction - This project consists of widening an approximately 3-mile-long segment of SR 29.
- FY 2027
- Total Cost: \$59,142,250

#3: SR 29 FROM CR 846 E TO N OF NEW MARKET ROAD W

- FPID: 417540-5
- Construction
- FY 2027
- Total Cost: \$100,154,685

RESURFACING PROJECTS

- Preserve, maintain, and enhance our system by extending the roadways' lifetime
- Provide a smooth ride to reduce wear and tear on our vehicles
- Install safety measures which may include wider bike lanes, pedestrian crossing devices, and modified medians to protect our fellow roadway users
- Upgrade traffic signals with modern, smart equipment.

#4: SR 45 (US 41) FROM N OF OLD US 41 TO S OF GULF PARK DR

- FPID: 441512-1
- Resurfacing
- FY 2027
- Total Cost: \$23,909,254

#5: SR 29 FROM S OF I-75 TO N OF BRIDGE NO 030298

- FPID: 451276-1
- Resurfacing - Mill and resurface existing roadway.
- FY 2027
- Total Cost: \$5,569,072



Legend

- Construction Projects
- Planning/PD&E Projects
- Preliminary Engineering/Design Projects



Safety



Technology



Workforce Development



Resiliency



Communities



Supply Chain

FDOT Compass Categories