US 98 (SR 35) PD&E Study
from North of West Socrum Loop Road to South of CR 54
Polk County, Florida

Financial Project Number: 436673-1-22-01

FDOT

PRELIMINARY

PREFERRED ALTERNATIVE

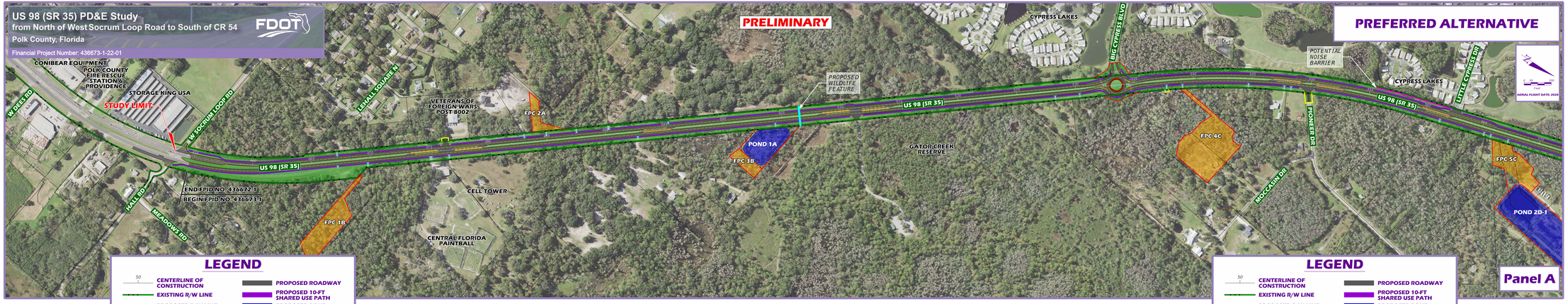

Panel A

Panel B

LEGEND

- CENTERLINE OF CONSTRUCTION
- EXISTING R/W LINE
- PROPOSED R/W LINE
- PROPERTY LINE
- TEMPORARY CONSTRUCTION EASEMENT
- POTENTIAL MED. / HIGH CONTAMINATION SITE
- PROPOSED ROADWAY
- PROPOSED 10-FT SHARED USE PATH
- PROPOSED POND
- PROPOSED SOD
- PROPOSED FLOODPLAIN COMPENSATION SITE (FPC)

LEGEND

- CENTERLINE OF CONSTRUCTION
- EXISTING R/W LINE
- PROPOSED R/W LINE
- PROPERTY LINE
- TEMPORARY CONSTRUCTION EASEMENT
- POTENTIAL MED. / HIGH CONTAMINATION SITE
- PROPOSED ROADWAY
- PROPOSED 10-FT SHARED USE PATH
- PROPOSED POND
- PROPOSED SOD
- PROPOSED FLOODPLAIN COMPENSATION SITE (FPC)

Project Location Map

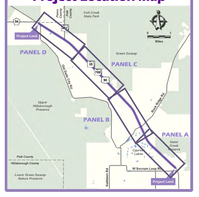

Existing US 98 Typical Section

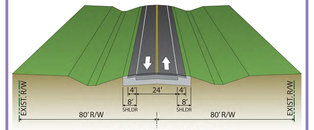

Proposed US 98 C3R (Suburban) Typical Section

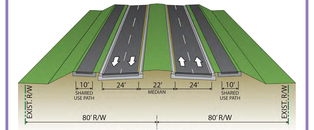

FROM NORTH OF W. SOCRUM LOOP ROAD TO ROCK RIDGE RD

Proposed US 98 C2 (Rural) Typical Section

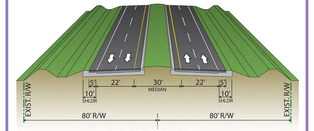

FROM ROCK RIDGE ROAD TO CR 54