BURNT STORE ROAD PROJECT DEVELOPMENT & ENVIRONMENT (PD&E) STUDY

FROM VAN BUREN PARKWAY TO CHARLOTTE COUNTY LINE | LEE COUNTY, FLORIDA

FPID 436928-1-22-01

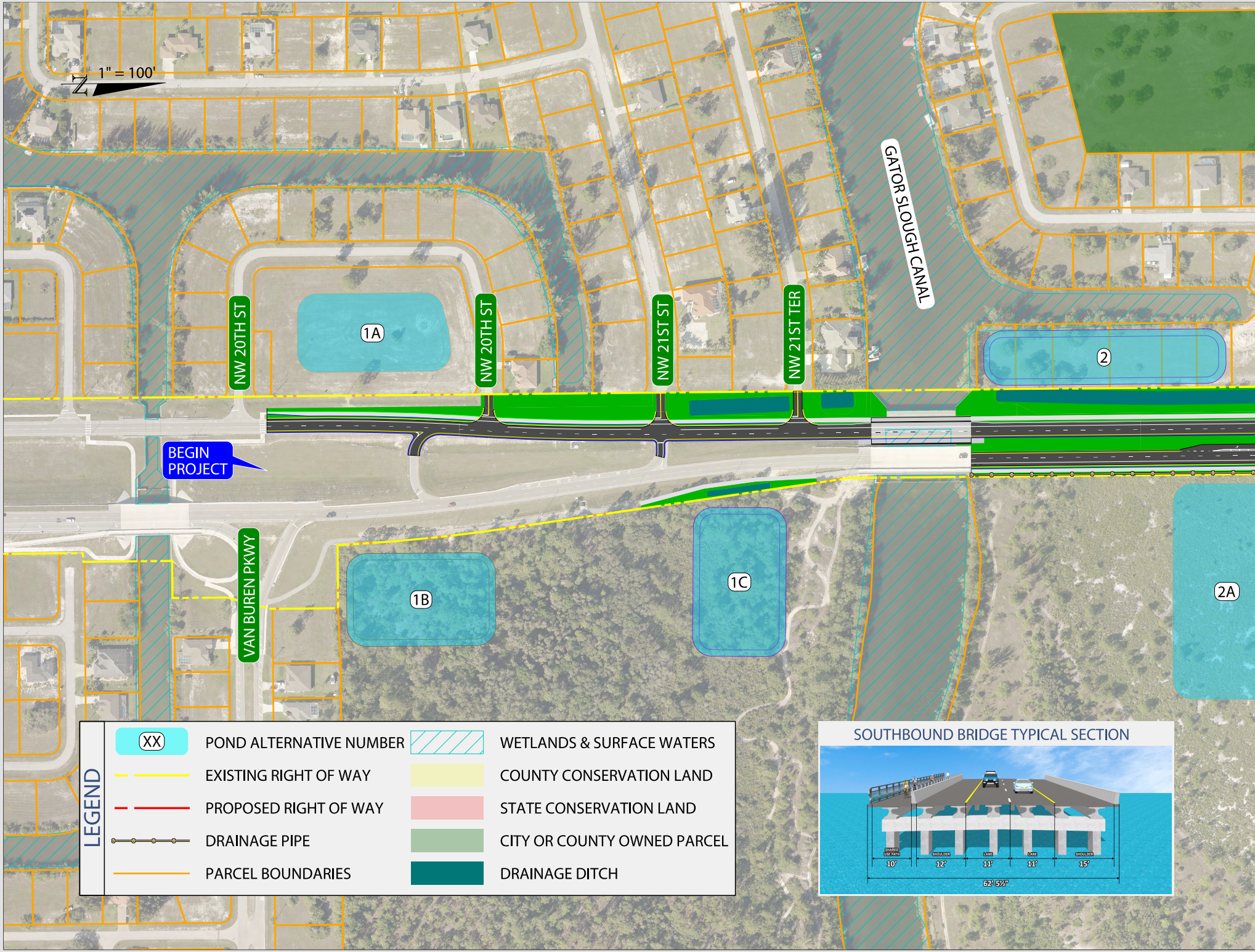
1" = 100'
N
GATOR SLOUGH CANAL
NW 20TH ST
NW 20TH ST
NW 21ST ST
NW 21ST TER
VAN BUREN PKWY
BEGIN PROJECT
1A
1B
1C
2
2A
SOUTHBOUND BRIDGE TYPICAL SECTION
SHARED USE PATH
SHOULDER
LANE
LANE
SHOULDER
10'
12'
11'
11'
15'
62'-5½"

LEGEND

(XX)	POND ALTERNATIVE NUMBER	▨	WETLANDS & SURFACE WATERS
— —	EXISTING RIGHT OF WAY	🟨	COUNTY CONSERVATION LAND
— —	PROPOSED RIGHT OF WAY	🟥	STATE CONSERVATION LAND
—●—●—	DRAINAGE PIPE	🟩	CITY OR COUNTY OWNED PARCEL
——	PARCEL BOUNDARIES	■	DRAINAGE DITCH

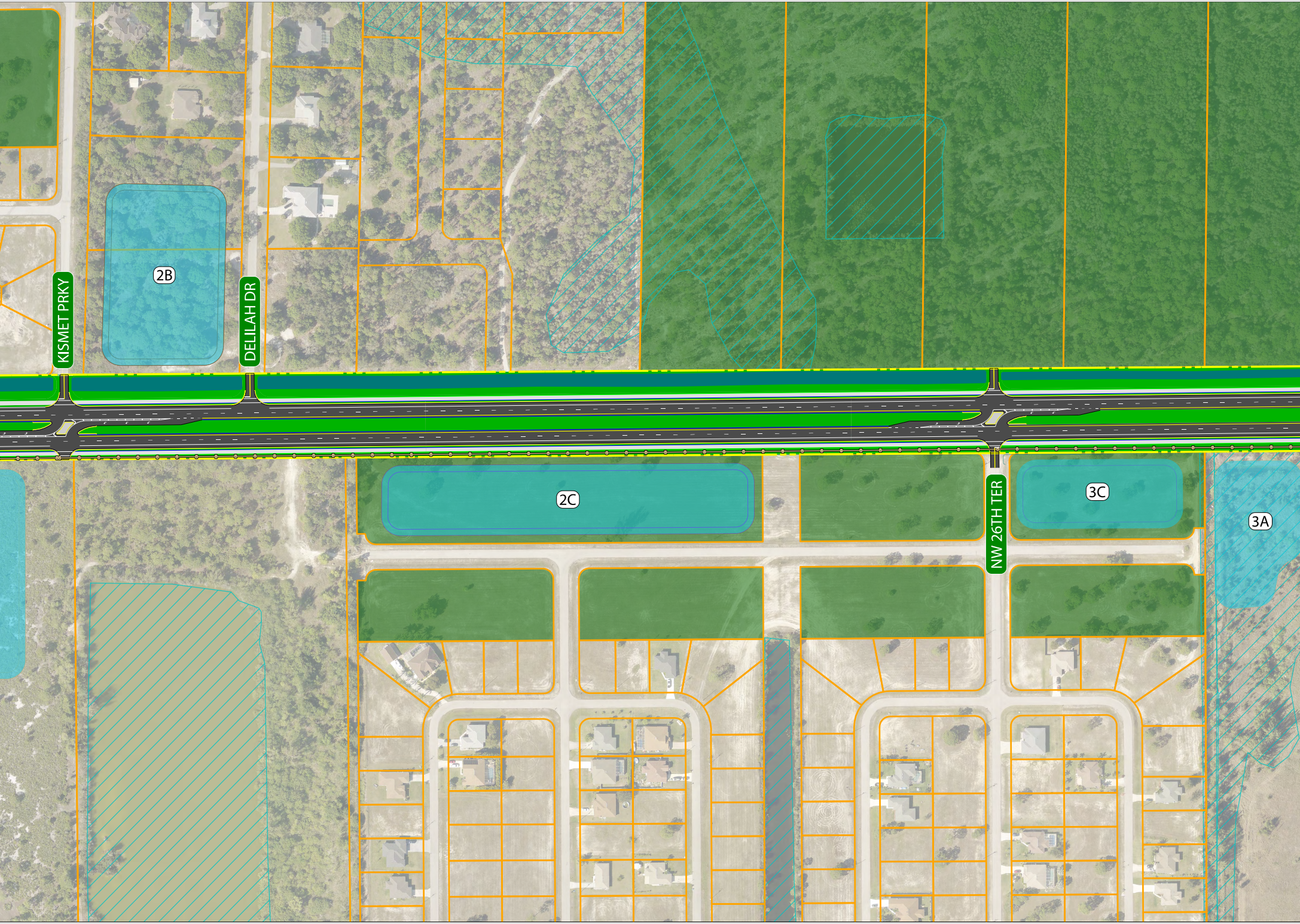
KISMET PRKY
2B
DELILAH DR
2C
NW 26TH TER
3C
3A

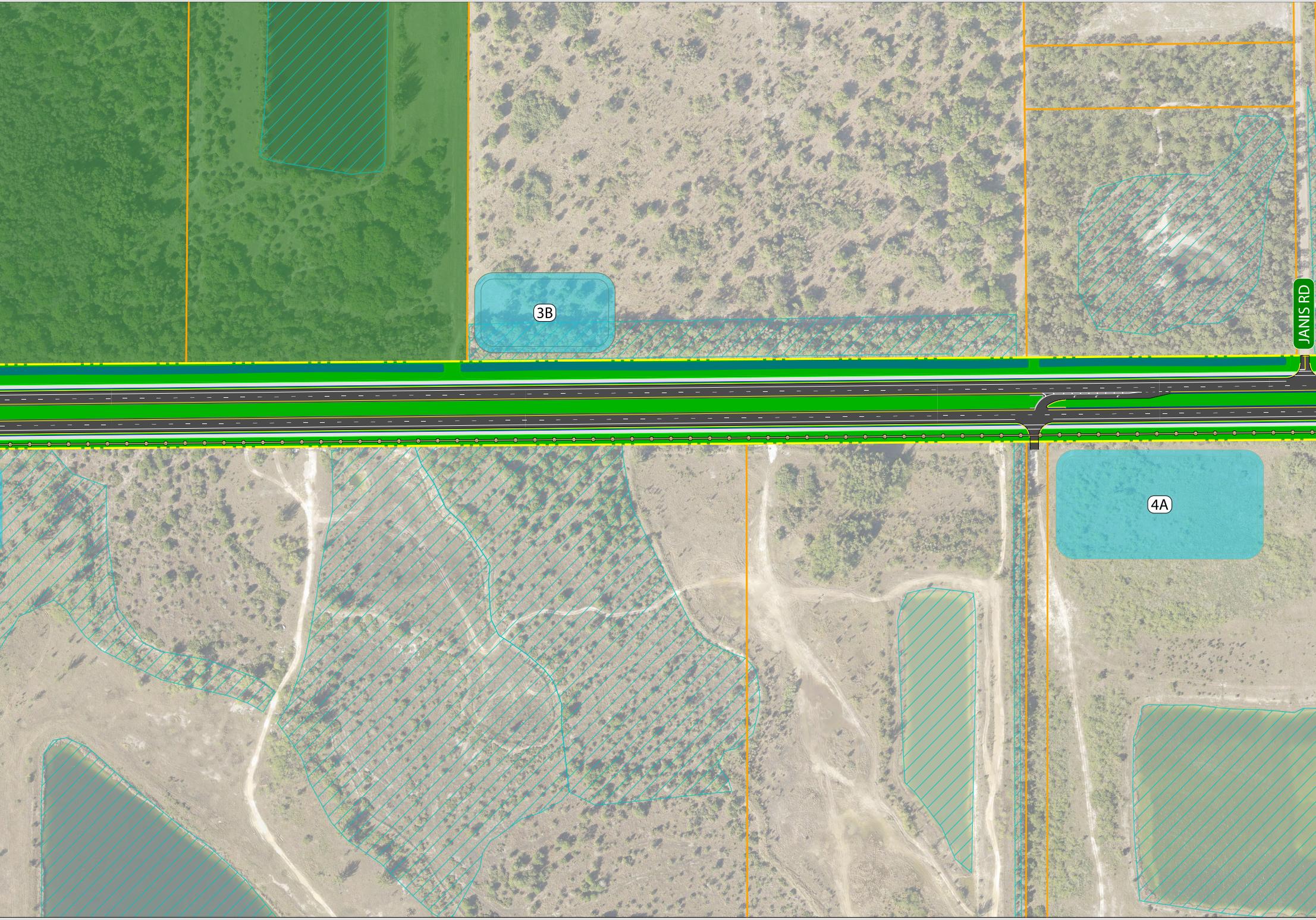
3B
4A
JANIS RD

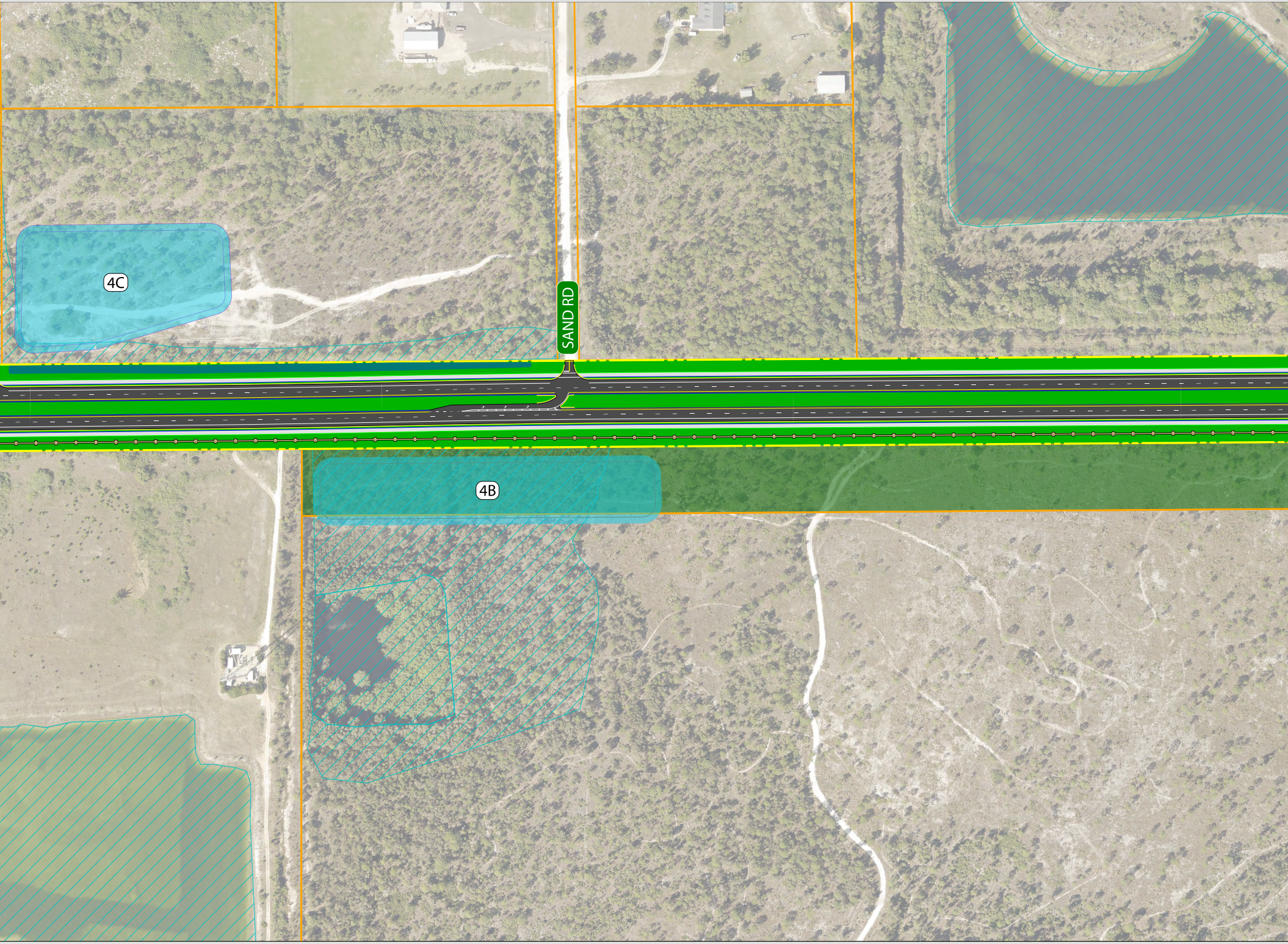
4C
SAND RD
4B

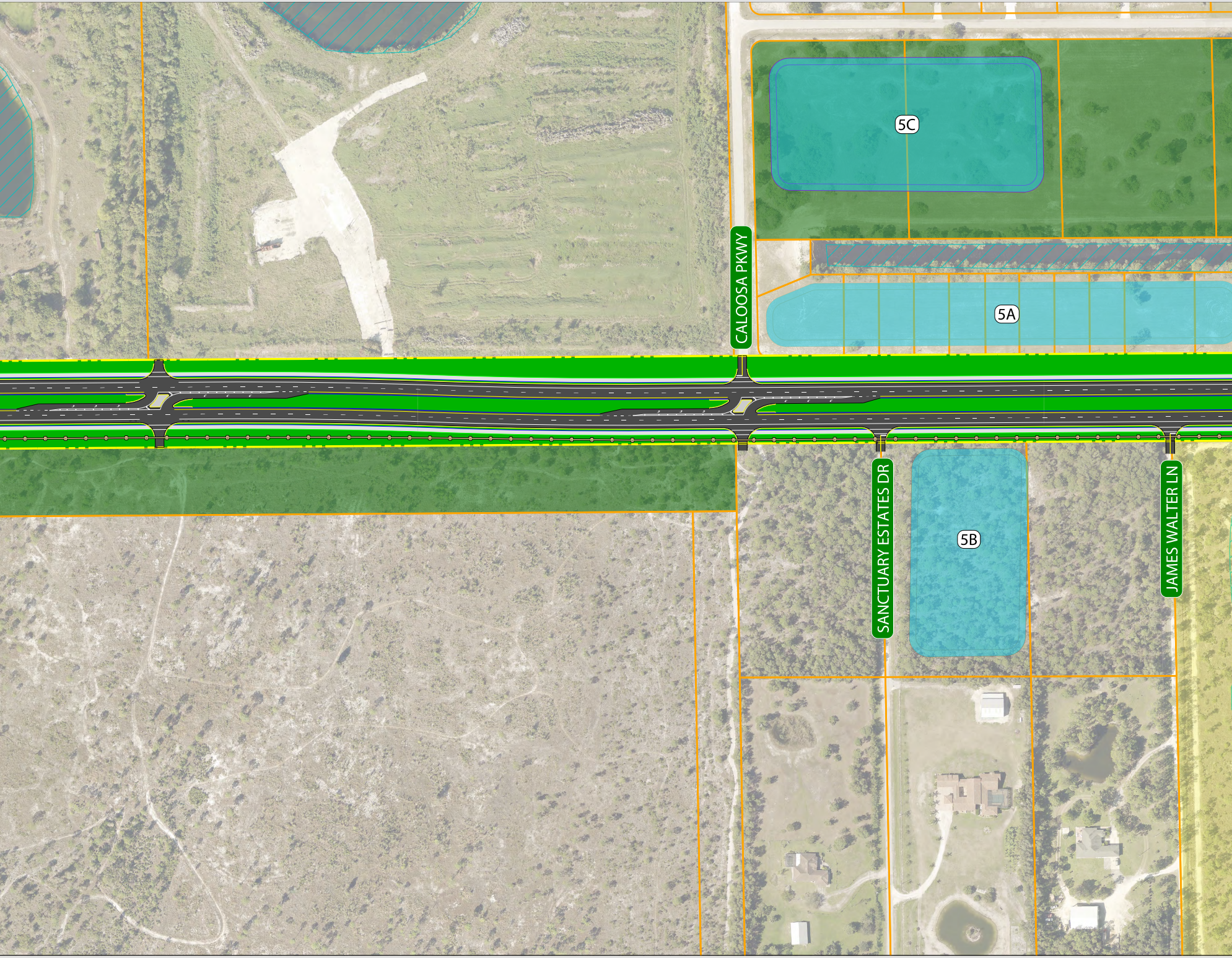
5C
5A
CALOOSA PKWY
SANCTUARY ESTATES DR
5B
JAMES WALTER LN

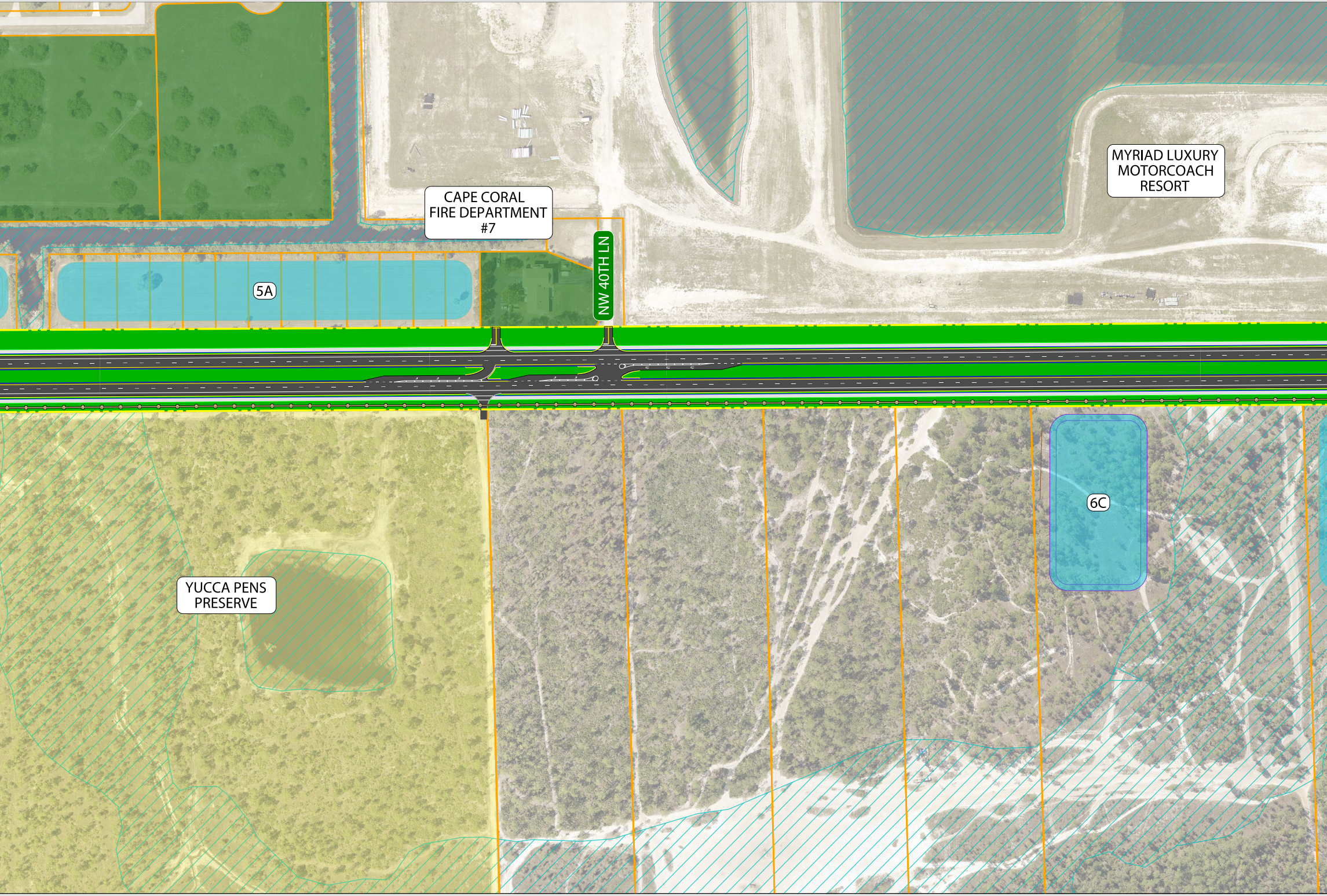
CAPE CORAL
FIRE DEPARTMENT
#7
NW 40TH LN
MYRIAD LUXURY
MOTORCOACH
RESORT
5A
6C
YUCCA PENS
PRESERVE

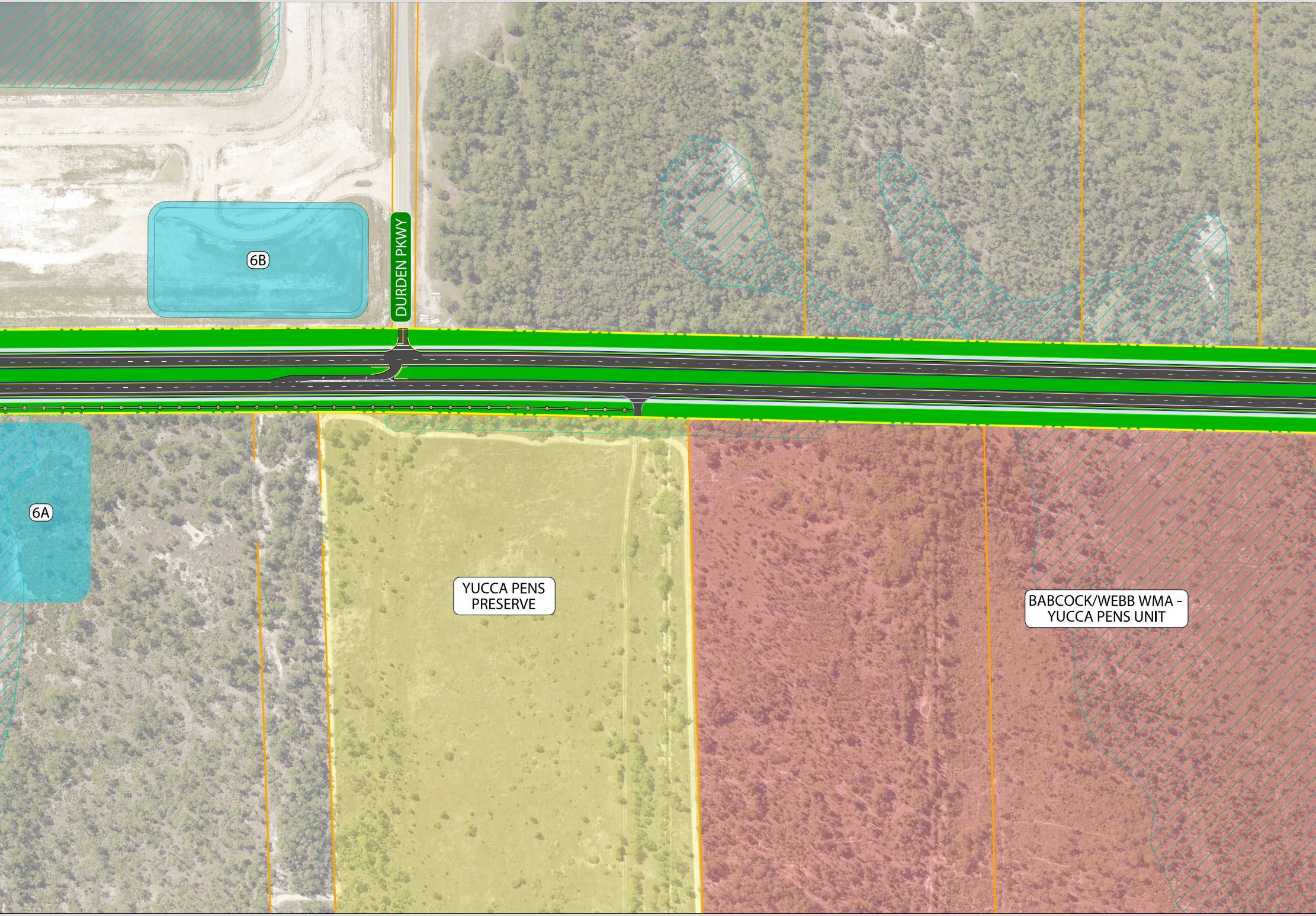
6B
DURDEN PKWY
6A
YUCCA PENS PRESERVE
BABCOCK/WEBB WMA - YUCCA PENS UNIT

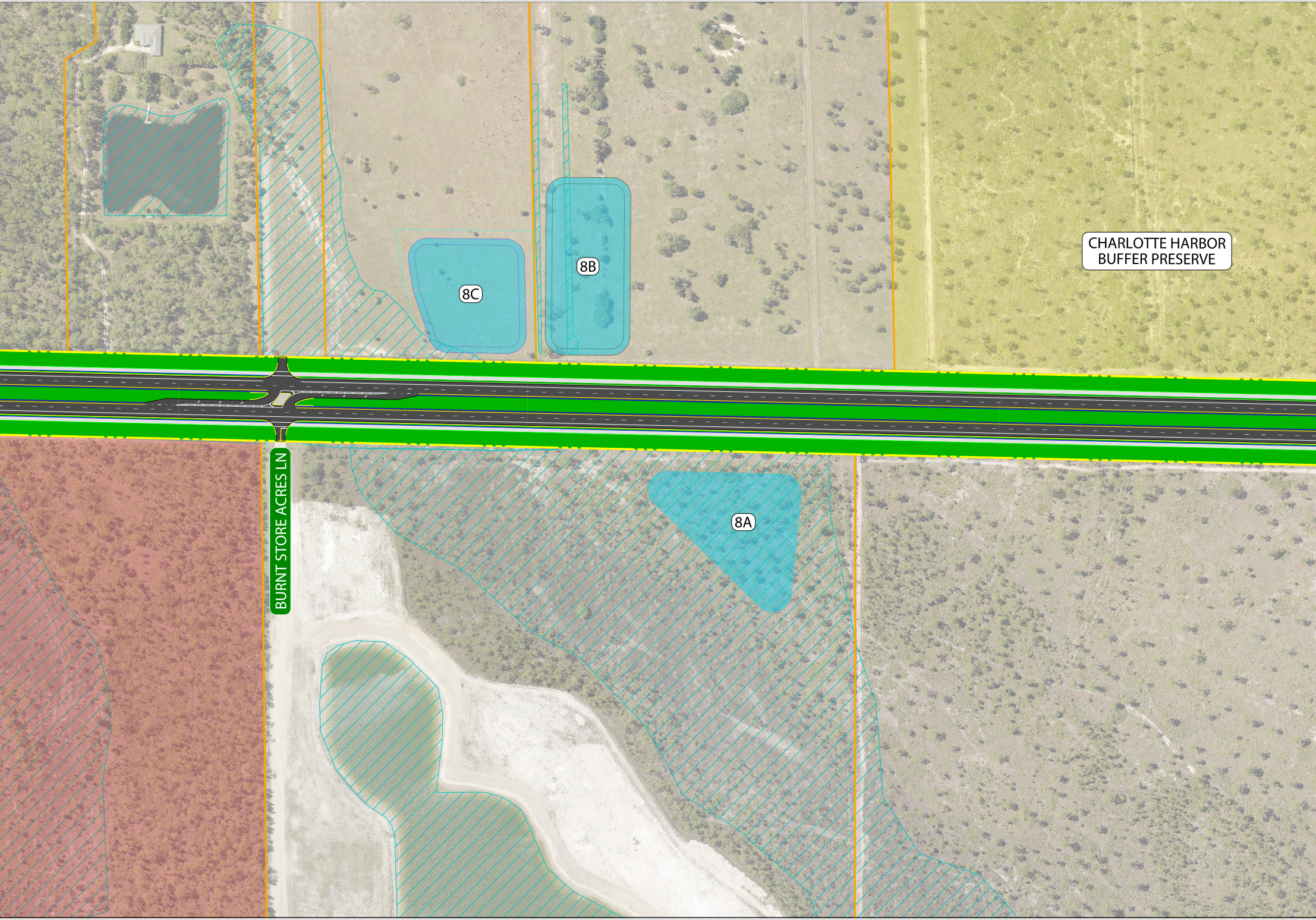
8C
8B
8A
CHARLOTTE HARBOR BUFFER PRESERVE
BURNT STORE ACRES LN

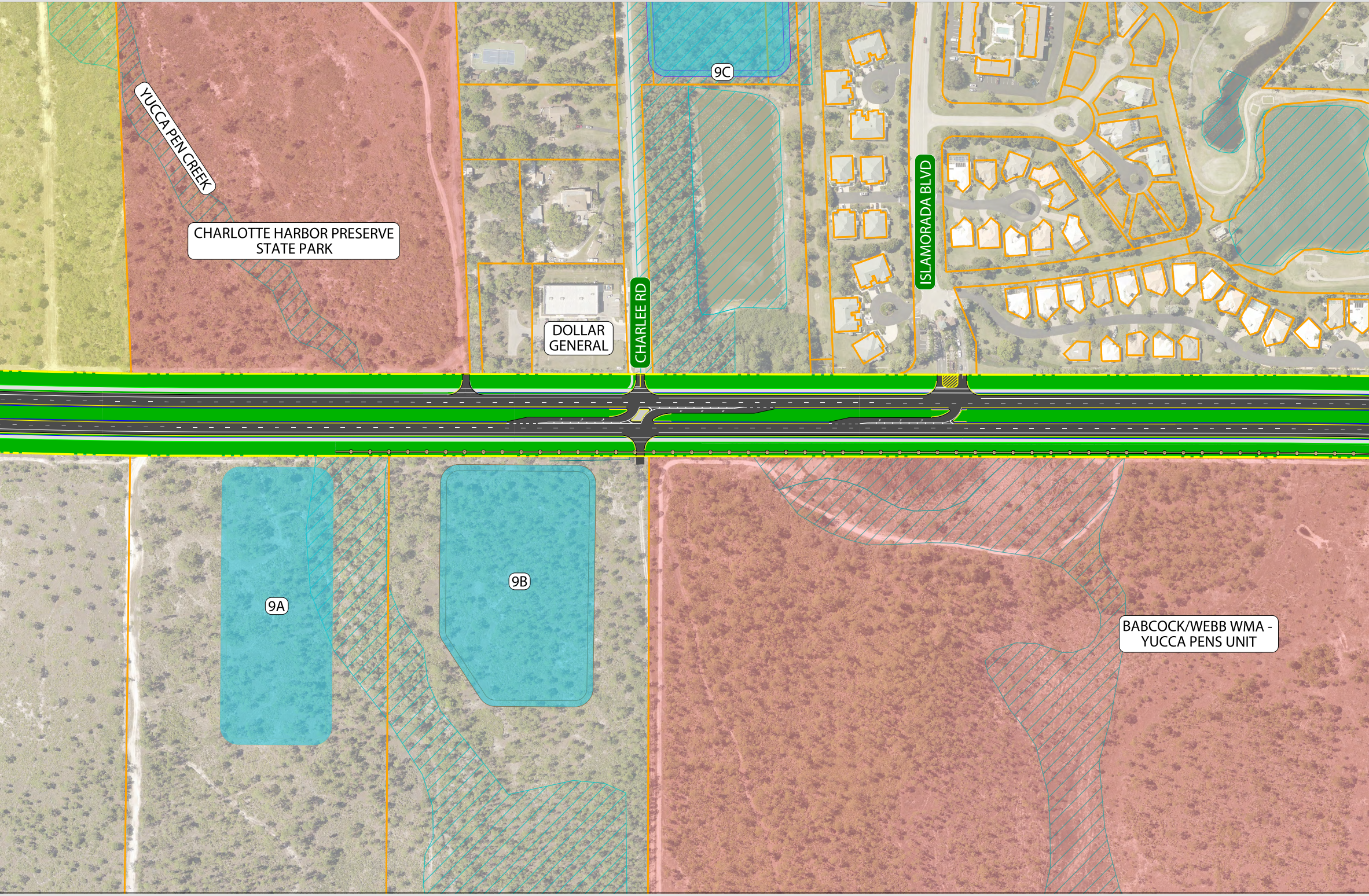
YUCCA PEN CREEK
CHARLOTTE HARBOR PRESERVE STATE PARK
DOLLAR GENERAL
CHARLEE RD
9C
ISLAMORADA BLVD
9A
9B
BABCOCK/WEBB WMA - YUCCA PENS UNIT

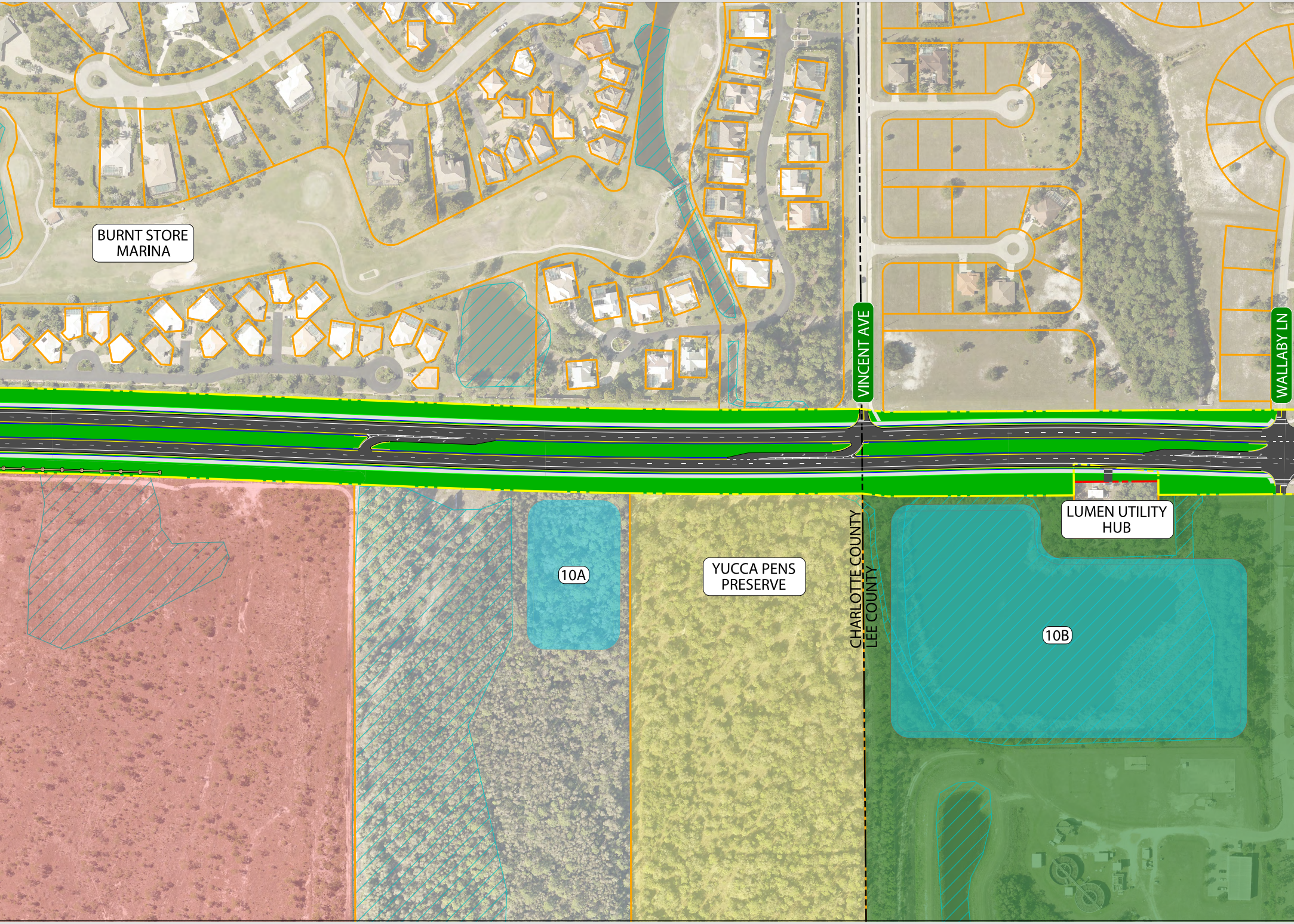
BURNT STORE MARINA
VINCENT AVE
WALLABY LN
LUMEN UTILITY HUB
10A
YUCCA PENS PRESERVE
CHARLOTTE COUNTY
LEE COUNTY
10B

ALTERNATIVE 2

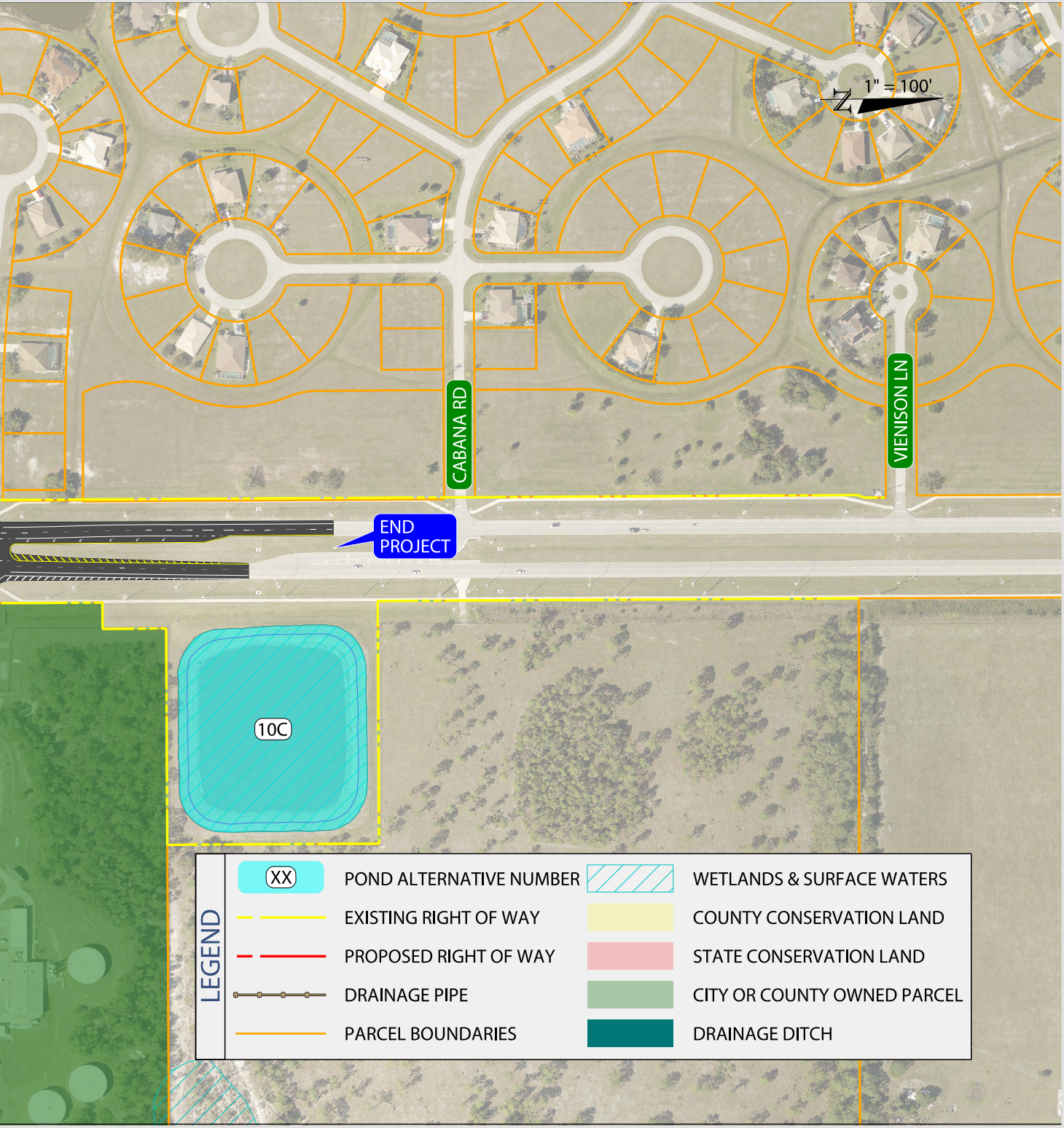
1" = 100'
N
CABANA RD
VIENISON LN
END PROJECT
10C
LEGEND
XX POND ALTERNATIVE NUMBER
EXISTING RIGHT OF WAY
PROPOSED RIGHT OF WAY
DRAINAGE PIPE
PARCEL BOUNDARIES
WETLANDS & SURFACE WATERS
COUNTY CONSERVATION LAND
STATE CONSERVATION LAND
CITY OR COUNTY OWNED PARCEL
DRAINAGE DITCH