SR 60 Grade Separation over CSX Railroad
Polk County, Florida

FDOT DISTRICT ONE

Financial Project ID: 436559-1-22-01

PUBLIC HEARING NOVEMBER 17, 2016

PRELIMINARY

FDOT PROPERTY
POND ACCESS ROAD
POND 1
A
BEGIN CONSTRUCTION Match Existing
TOUCHDOWN
3365
3370
3375
3380
3385
3390
3395
3400
3405
3410
3415
3420
3425
3430
12'
182'
250'
58'
35.76'
232'
8'
207'
25'
60
CLOSE MEDIAN OPENING
NEW MEDIAN OPENING
SOUTHWEST FRONTAGE ROAD
GAS PIPELINE
PEACE CREEK DRAINAGE CANAL
230kV
69kV
NORTHWEST FRONTAGE ROAD
CLOSE MEDIAN OPENING
DUKE ENERGY POWER SUBSTATION
16" GAS PIPELINE
C&J
1
2
3
4
5
6
7
FDOT PROPERTY
POND 3
RESIDENTIAL
B
PROPOSED EASEMENT
NORTHEAST FRONTAGE ROAD
PETERSEN INDUSTRIES
CSX RAILROAD
EXISTING MEDIAN OPENING
INTERNATIONAL PAPER
END CONSTRUCTION Match Existing
N
0 50 200
Feet

- 3365 BASELINE OF CONSTRUCTION
- PROPERTY LINE
- EXISTING R/W LINE
- PROPOSED R/W LINE
- PROPOSED EASEMENT
- ▲ POTENTIAL CONTAMINATION SITE
- 🟨 PROPOSED ROADWAY
- 🟧 PROPOSED BRIDGE
- PROPOSED SIDEWALK
- ▨ MILLING AND RESURFACING
- FDOT PROPERTY
- STORMWATER MANAGEMENT PONDS
- EXISTING SURFACE WATER
- 🟩 EXISTING WETLAND

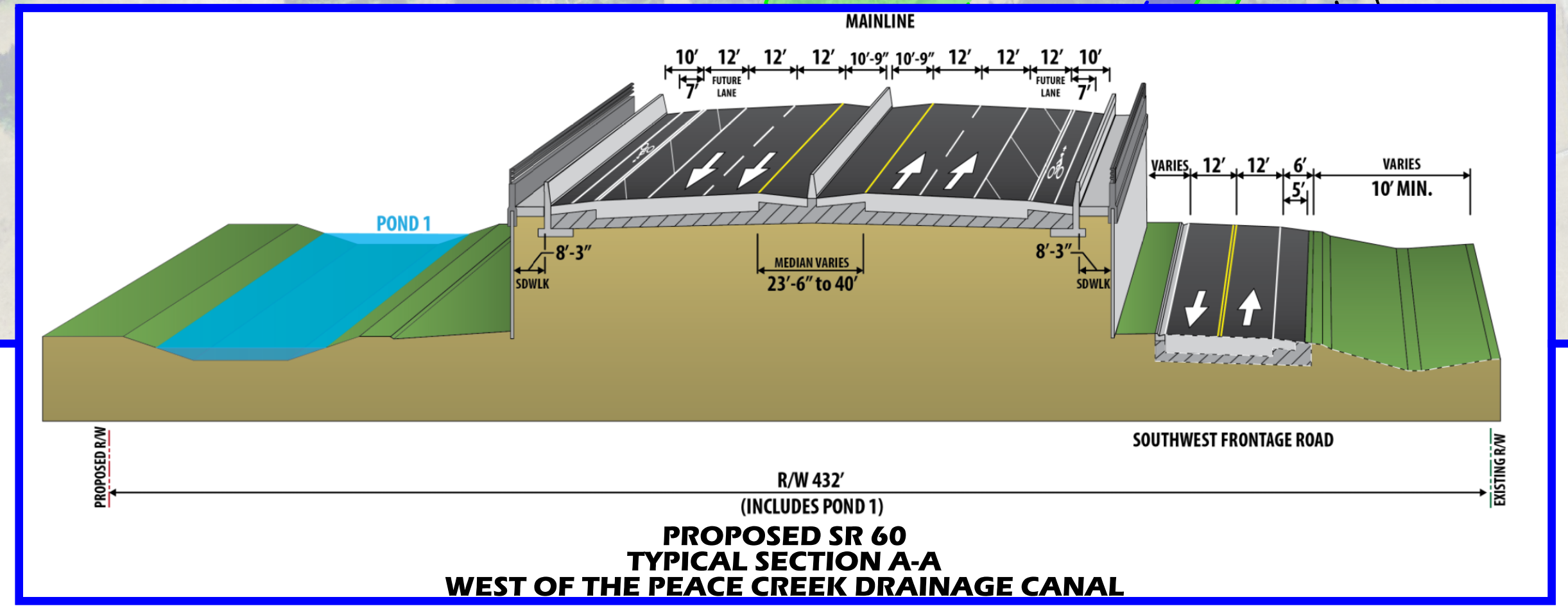
MAINLINE
10' 12' 12' 12' 10'-9" 10'-9" 12' 12' 12' 10'
7' FUTURE LANE
FUTURE LANE 7'
POND 1
8'-3"
SDWLK
MEDIAN VARIES 23'-6" to 40'
8'-3"
SDWLK
VARIES 12' 12' 6' 5' VARIES 10' MIN.
SOUTHWEST FRONTAGE ROAD
PROPOSED R/W
R/W 432'
(INCLUDES POND 1)
EXISTING R/W

PROPOSED SR 60
TYPICAL SECTION A-A
WEST OF THE PEACE CREEK DRAINAGE CANAL

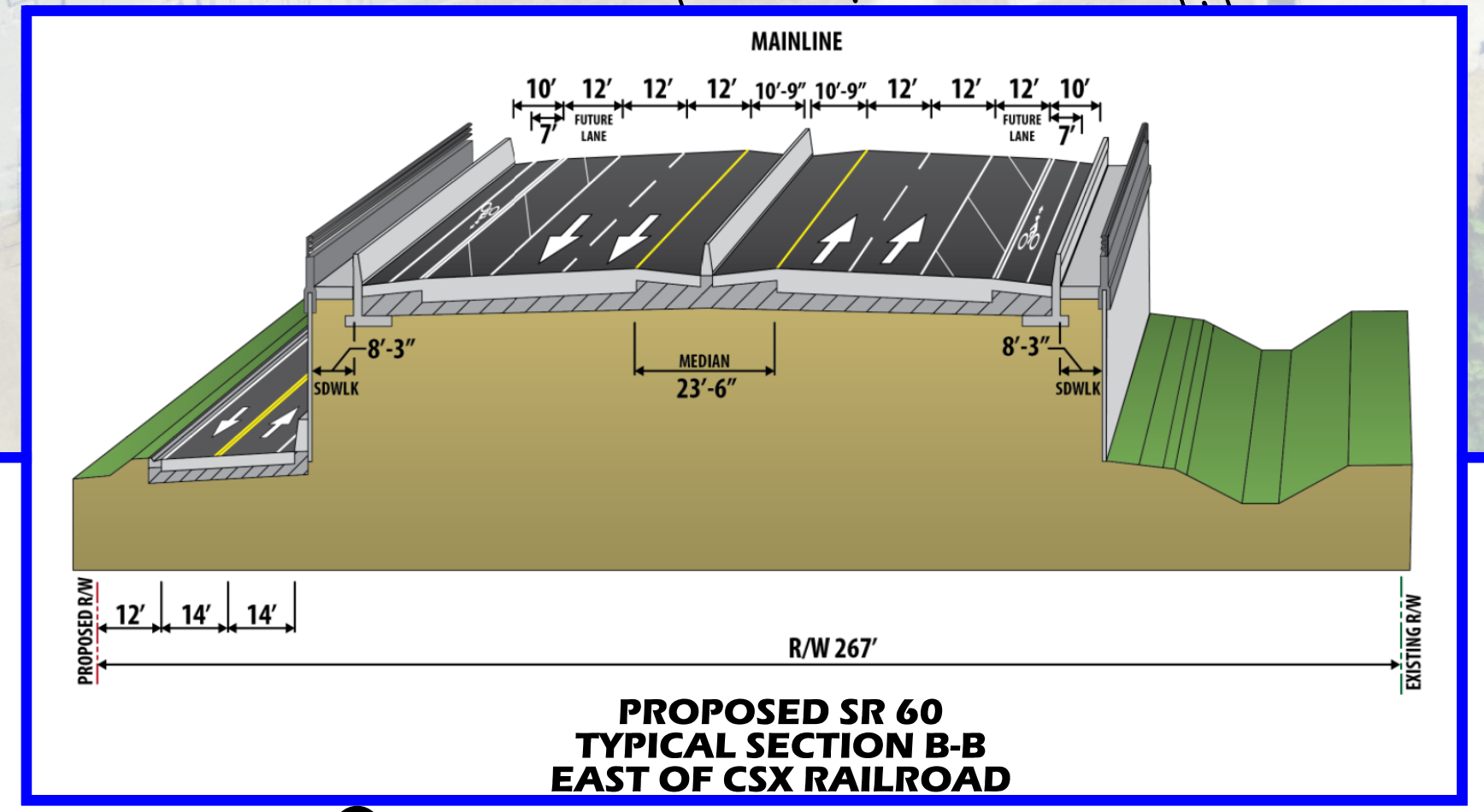
MAINLINE
10' 12' 12' 12' 10'-9" 10'-9" 12' 12' 12' 10'
7' FUTURE LANE
FUTURE LANE 7'
8'-3"
SDWLK
MEDIAN 23'-6"
8'-3"
SDWLK
PROPOSED R/W
12' 14' 14'
R/W 267'
EXISTING R/W

PROPOSED SR 60
TYPICAL SECTION B-B
EAST OF CSX RAILROAD

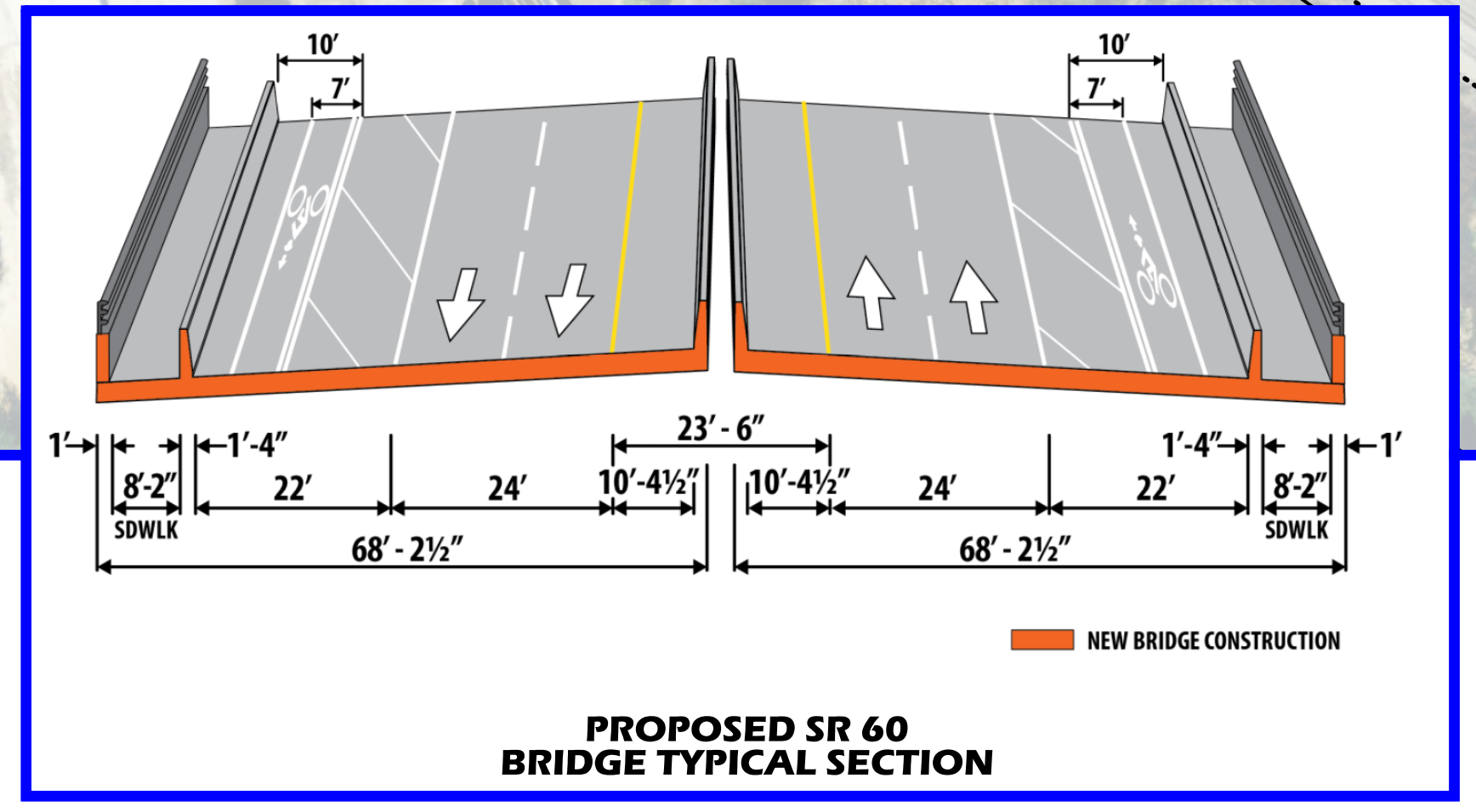
10'
7'
10'
7'
1'
8'-2"
SDWLK
1'-4"
22'
24'
23'-6"
10'-4½"
10'-4½"
24'
1'-4"
22'
8'-2"
SDWLK
1'
68'-2½"
68'-2½"
NEW BRIDGE CONSTRUCTION

PROPOSED SR 60
BRIDGE TYPICAL SECTION

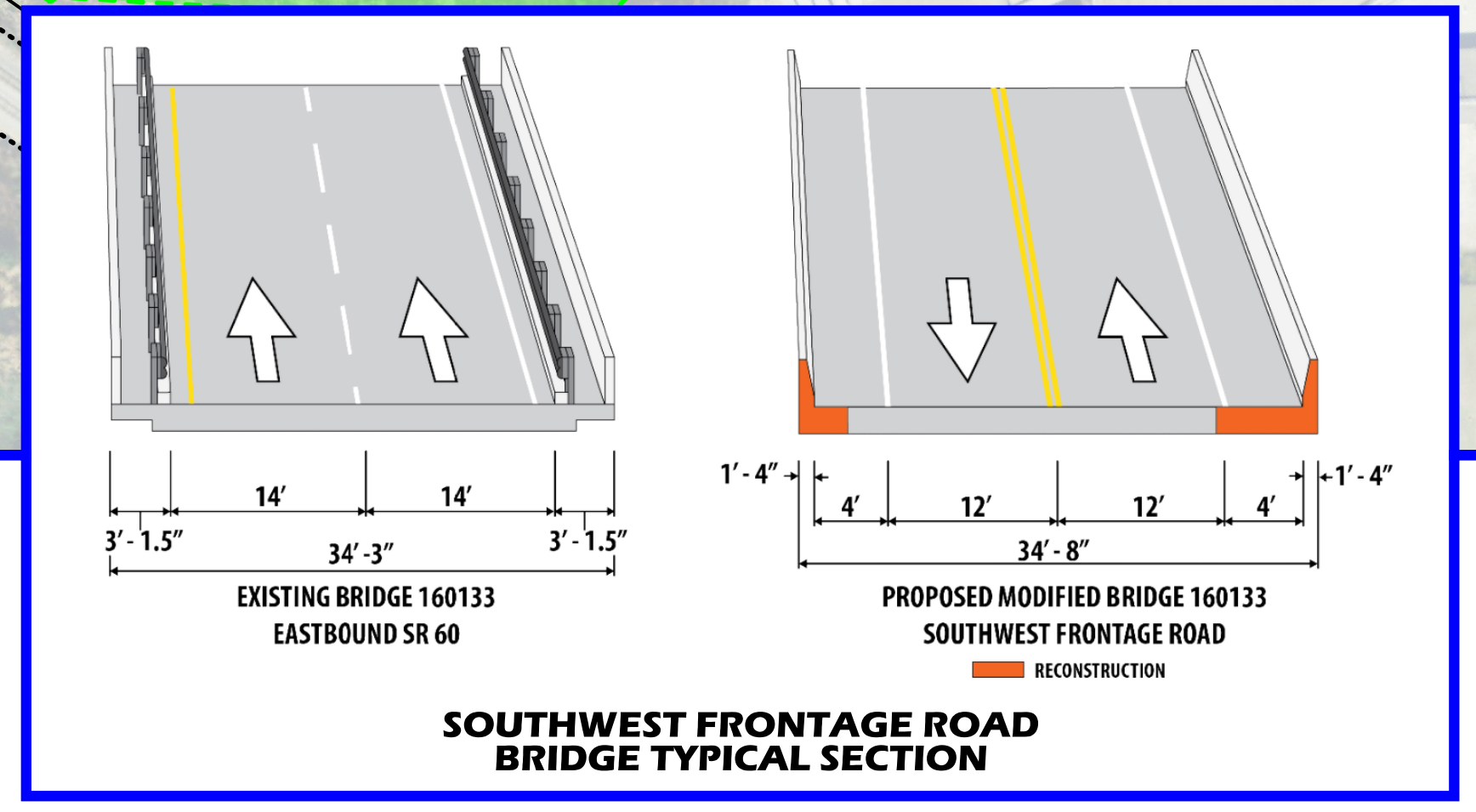
14'
14'
3'-1.5"
34'-3"
3'-1.5"
EXISTING BRIDGE 160133
EASTBOUND SR 60
1'-4"
4'
12'
12'
4'
1'-4"
34'-8"
PROPOSED MODIFIED BRIDGE 160133
SOUTHWEST FRONTAGE ROAD
RECONSTRUCTION

SOUTHWEST FRONTAGE ROAD
BRIDGE TYPICAL SECTION

SCALE:
HORIZONTAL: 1" = 100'
VERTICAL: 1" = 10'

USER: CANI7375 11/16/2016 11:59:52 AM P:\Projects\FDOT\D1\SR 60 Grade Separation at CSX RR\CADD\x_PH_ROLLEM2.dgn