

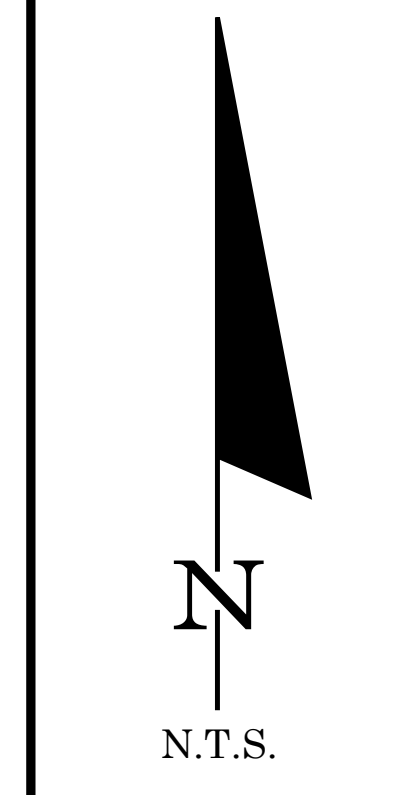


Legend

-  Zone AH Floodplain *
-  Central Alternative #2

* Zone AH corresponds to areas of 1-percent-annual-chance shallow flooding (usually areas of ponding) where average depths are between 1 and 3 feet.



STUDY
LIMIT

Oil Well Rd