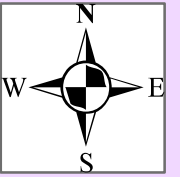
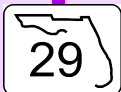


STUDY LIMIT



CURRENT ALTERNATIVES

Airport








STUDY LIMIT



IMMOKALEE ROAD

OIL WELL ROAD

Legend

-  Central Alternative #1R
-  Central Alternative #2
-  Existing SR 29 Alternative
-  Immokalee Urban Area Boundary
-  Proposed Tradeport DRI

Panther Zones

-  Primary
-  Secondary