

LEGEND

- Plan Sheet Border
- xx Plan Sheet Number
- Central Alternative #2 Revised

N
N.T.S.

Central Alternative #2 Revised
Plan Sheet Layout

SR 29 PD&E Study
From Oil Well Road to SR 82
FPID NO: 417540 1 22 01 / FAP NO: 3911 022 P

BEGIN PROJECT

END PROJECT



PRELIMINARY-SUBJECT TO CHANGE
 2016 Aerial Photography - Source: Collier County

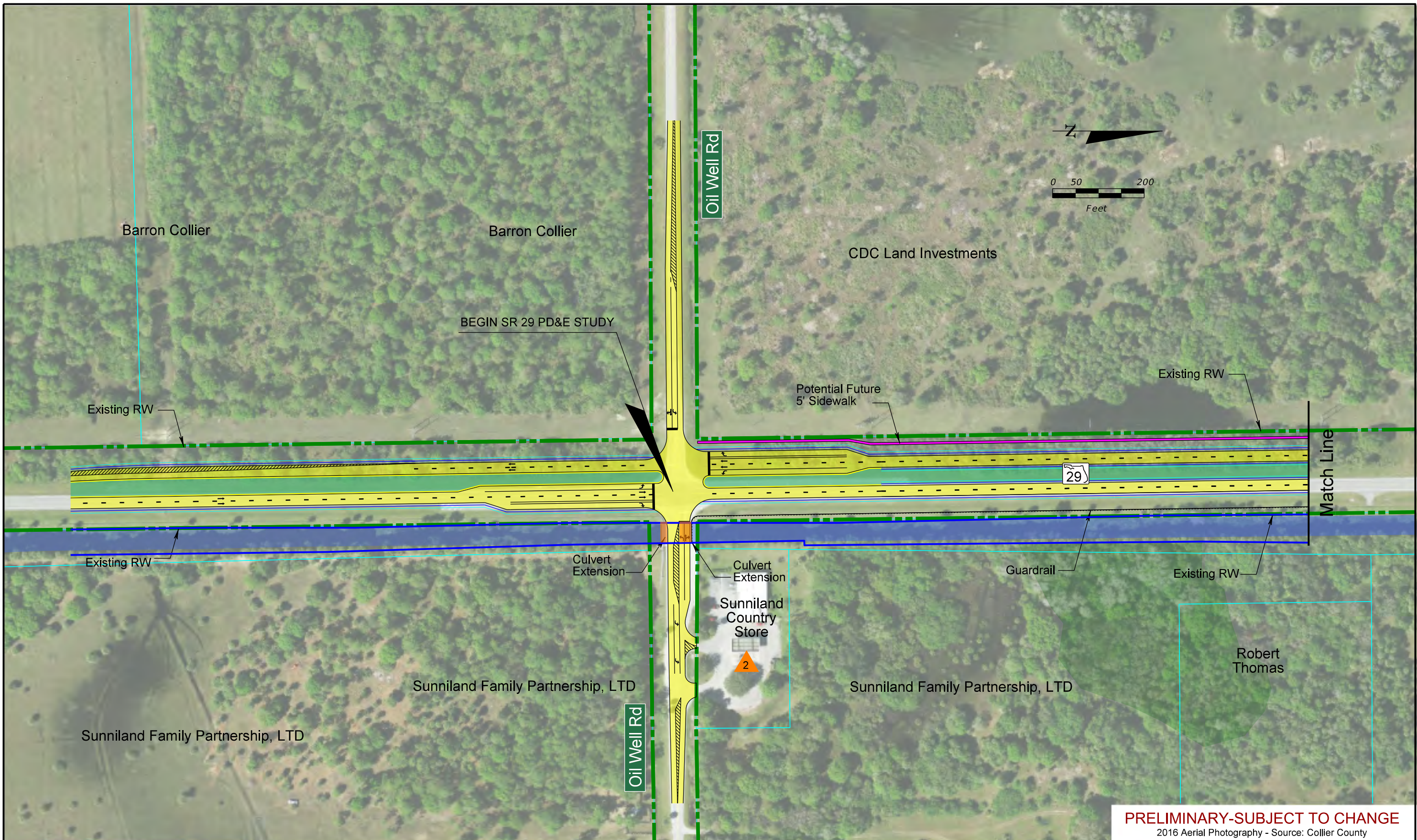
SR 29 PD&E Study
 From Oil Well Road to SR 82
 FPID NO: 417542 1 22 01 / FAP NO: 3611 9228

Legend			
Existing Right-of-Way	Forested Wetland	Proposed Pavement	Potential Business Relocation
Parcels	Non-Forested Wetland	Proposed Median/Border	Potential Contamination (Low)
Proposed Right-of-Way	Traffic Signal	Proposed Sidewalks	Potential Contamination (Medium or High)
Water/Canal		Proposed Structure	
Seminole Land		Proposed Guardrail	

H. W. Lochner, Inc.
 4350 W. Cypress St., Suite 800
 Tampa, Florida 33607
 FBPR Certificate of Auth. #894

Central Alternative
#2 Revised

Sheet No.
1



PRELIMINARY-SUBJECT TO CHANGE
 2016 Aerial Photography - Source: Collier County

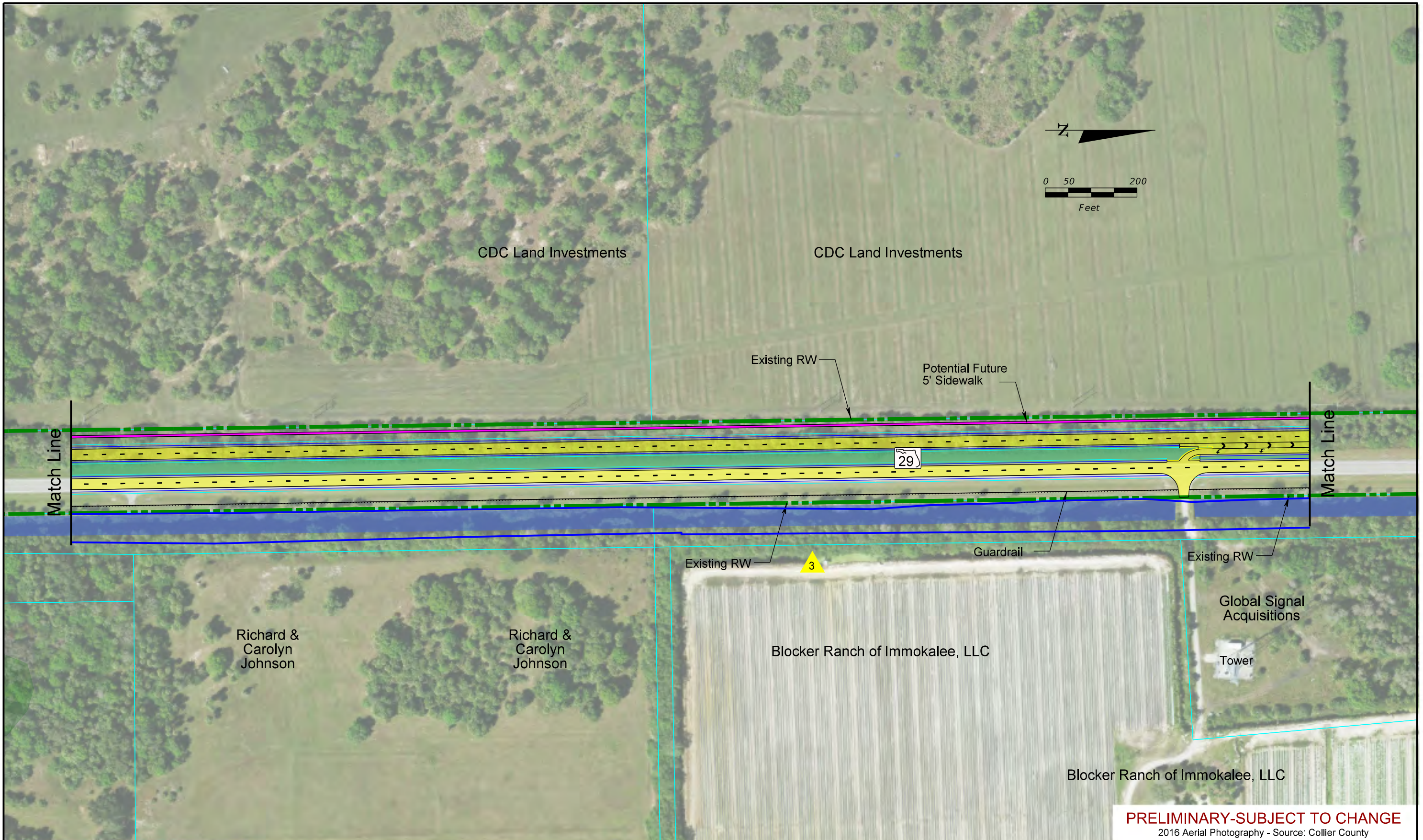
SR 29 PD&E Study
 From Oil Well Road to SR 62
 FPID NO: 417542 1 22 01 / FAP NO: 3611 9201

Legend			
Existing Right-of-Way	Forested Wetland	Proposed Pavement	Potential Business Relocation
Parcels	Non-Forested Wetland	Proposed Median/Border	Potential Contamination (Low)
Proposed Right-of-Way	Traffic Signal	Proposed Sidewalks	Potential Contamination (Medium or High)
Water/Canal		Proposed Structure	
Seminole Land		Proposed Guardrail	

H. W. Lochner, Inc.
 4350 W. Cypress St., Suite 800
 Tampa, Florida 33607
 FBPR Certificate of Auth. #894

Central Alternative
#2 Revised

Sheet No.
2



PRELIMINARY-SUBJECT TO CHANGE
 2016 Aerial Photography - Source: Collier County


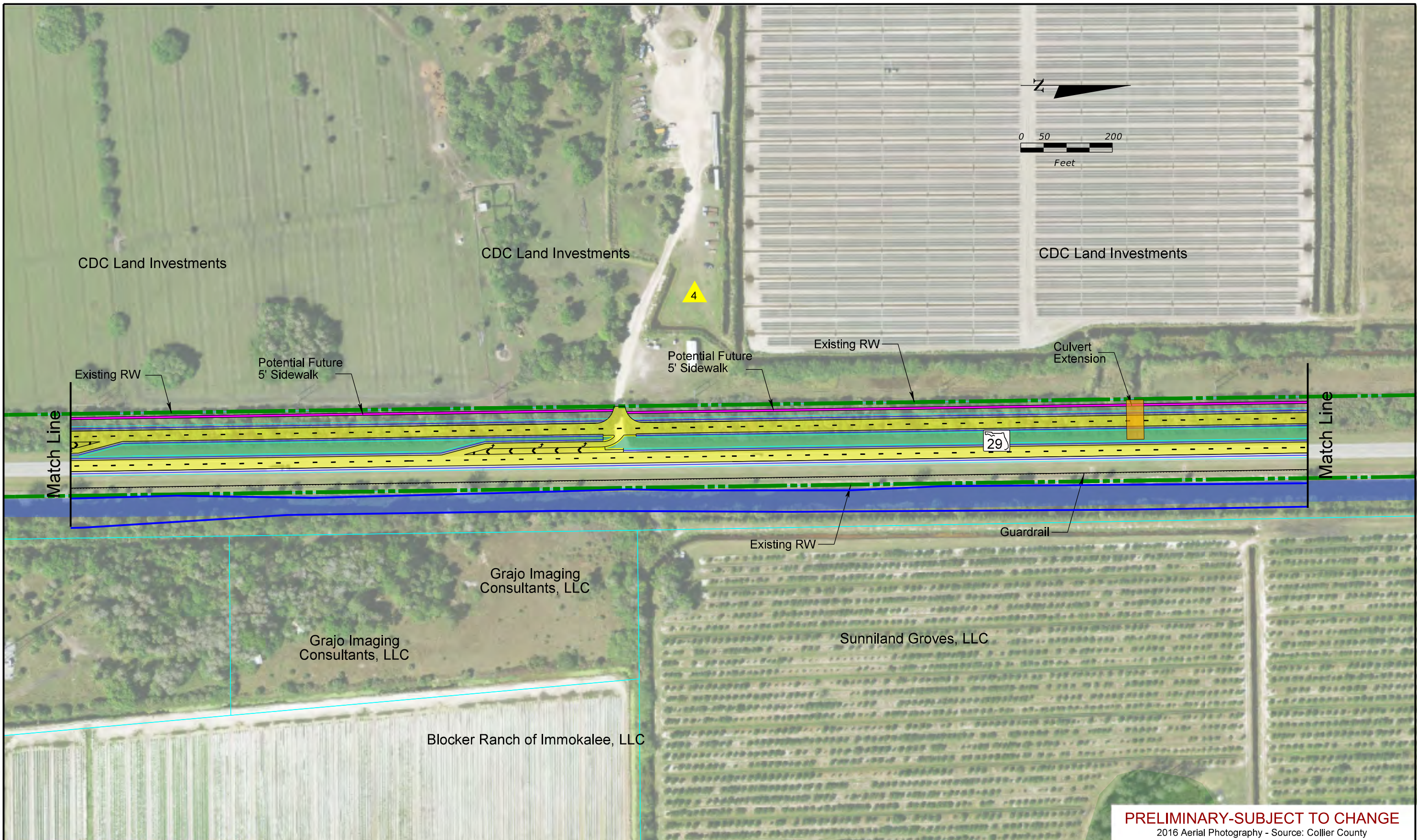
SR 29 PD&E Study
 From Oil Well Road to SR 62
 FPID NO: 417542 1 22 01 / FAP NO: 3611 922F

Legend			
Existing Right-of-Way	Forested Wetland	Proposed Pavement	Potential Business Relocation
Parcels	Non-Forested Wetland	Proposed Median/Border	Potential Contamination (Low)
Proposed Right-of-Way	Traffic Signal	Proposed Sidewalks	Potential Contamination (Medium or High)
Water/Canal		Proposed Structure	
Seminole Land		Proposed Guardrail	

H. W. Lochner, Inc.
 4350 W. Cypress St., Suite 800
 Tampa, Florida 33607
 FBPR Certificate of Auth. #894

Central Alternative
#2 Revised

Sheet No.
3



SR 29 PD&E Study
 From Oil Well Road to SR 82
 FPID NO: 417540 1 22 01 / FAP NO: 3611 0201

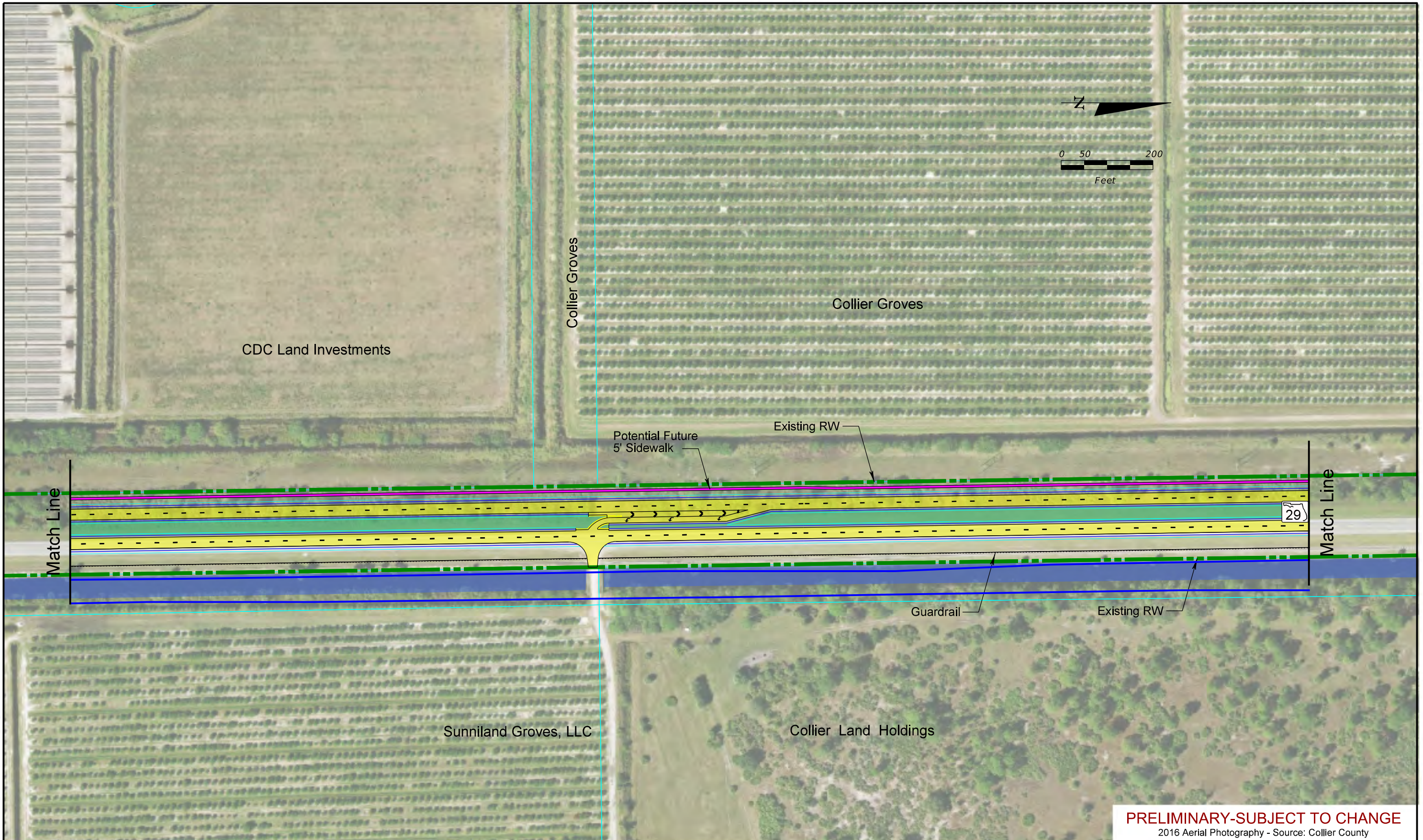
Legend			
	Existing Right-of-Way		Proposed Pavement
	Parcels		Proposed Median/Border
	Proposed Right-of-Way		Proposed Sidewalks
	Water/Canal		Proposed Structure
	Seminole Land		Proposed Guardrail
	Forested Wetland		Potential Business Relocation
	Non-Forested Wetland		Potential Contamination (Low)
	Traffic Signal		Potential Contamination (Medium or High)

H. W. Lochner, Inc.
 4350 W. Cypress St., Suite 800
 Tampa, Florida 33607
 FBPR Certificate of Auth. #894

PRELIMINARY-SUBJECT TO CHANGE
 2016 Aerial Photography - Source: Collier County

**Central Alternative
 #2 Revised**

**Sheet No.
 4**



PRELIMINARY-SUBJECT TO CHANGE
 2016 Aerial Photography - Source: Collier County

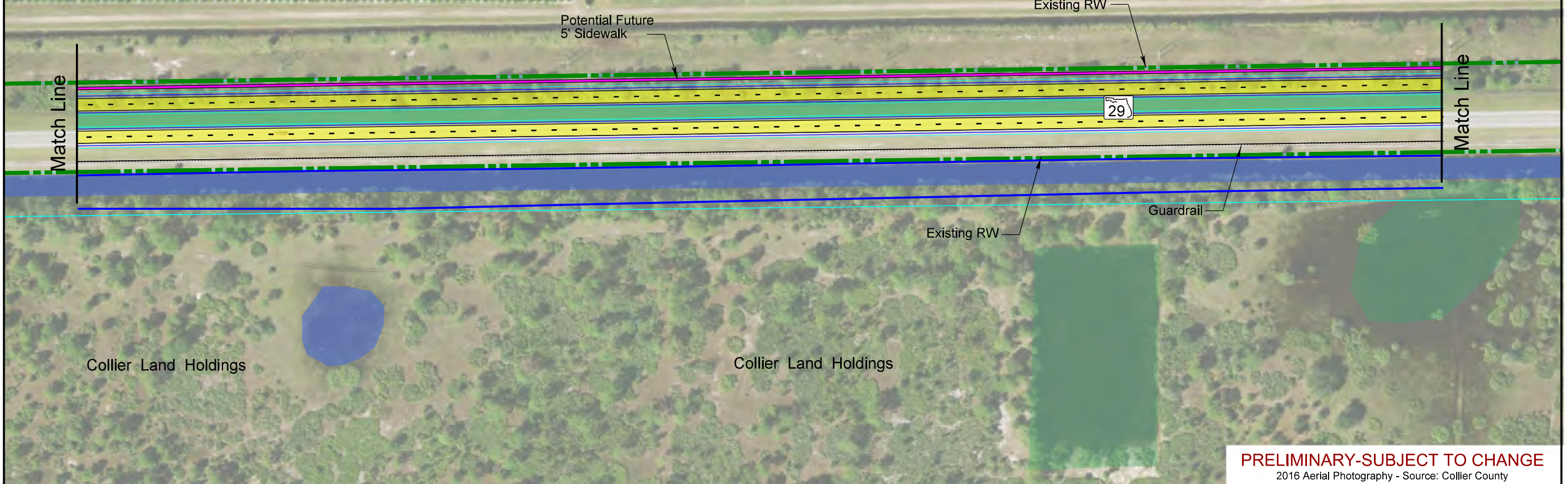

SR 29 PD&E Study
 From Oil Well Road to SR 62
 FPID NO: 417540 1 22 01 / FAP NO: 3611 9201

Legend			
	Existing Right-of-Way		Forested Wetland
	Parcels		Non-Forested Wetland
	Proposed Right-of-Way		Proposed Pavement
	Water/Canal		Proposed Median/Border
	Seminole Land		Proposed Sidewalks
	Traffic Signal		Proposed Structure
			Proposed Guardrail
	Potential Business Relocation		Potential Contamination (Low)
	Potential Contamination (Medium or High)		

H. W. Lochner, Inc.
 4350 W. Cypress St., Suite 800
 Tampa, Florida 33607
 FBPR Certificate of Auth. #894

Central Alternative
#2 Revised

Sheet No.
5



PRELIMINARY-SUBJECT TO CHANGE
 2016 Aerial Photography - Source: Collier County

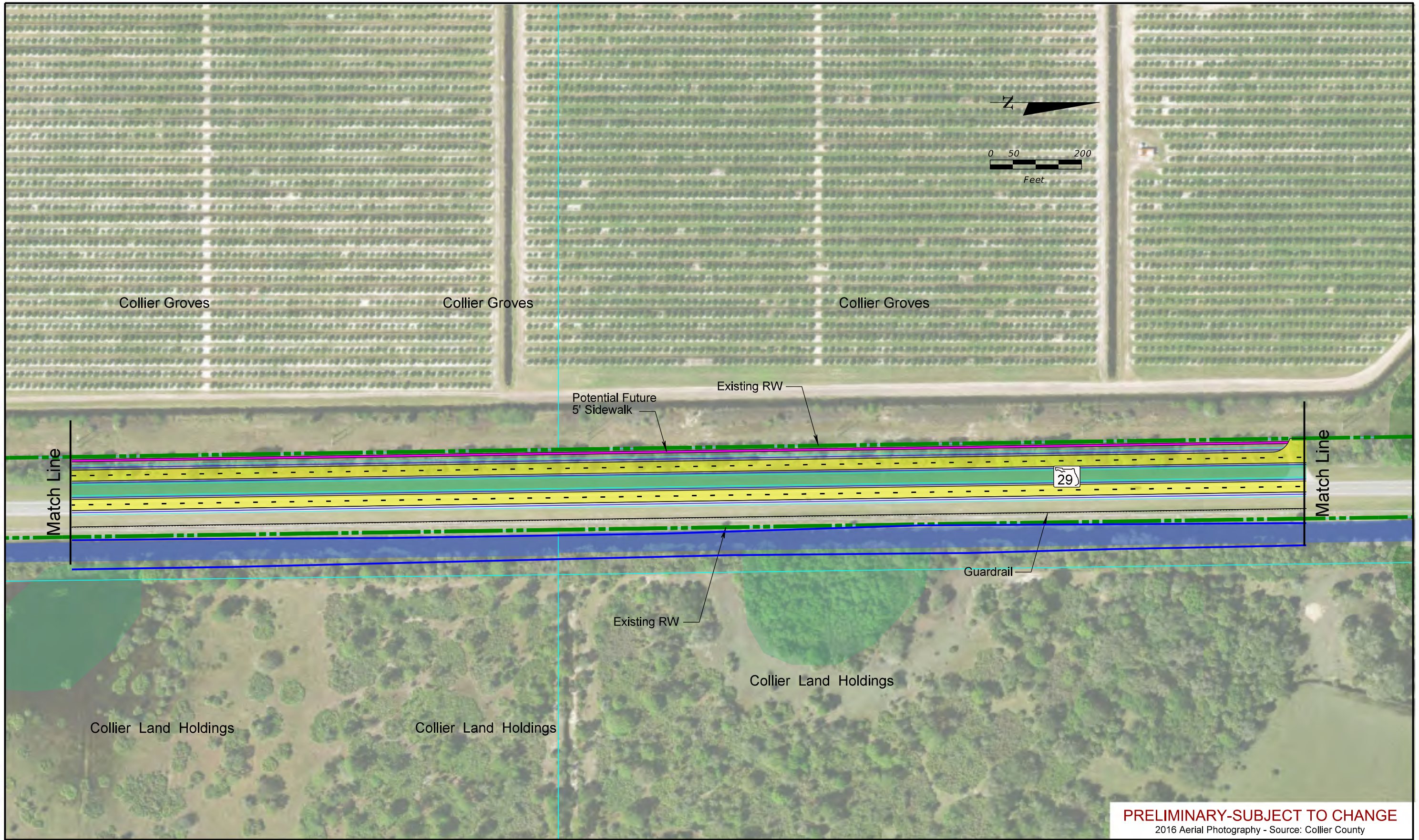
SR 29 PD&E Study
 From Oil Well Road to SR 62
 FPID NO: 417542 1 22 01 / FAP NO: 361/ 3231

Legend			
Existing Right-of-Way	Forested Wetland	Proposed Pavement	Potential Business Relocation
Parcels	Non-Forested Wetland	Proposed Median/Border	Potential Contamination (Low)
Proposed Right-of-Way	Traffic Signal	Proposed Sidewalks	Potential Contamination (Medium or High)
Water/Canal		Proposed Structure	
Seminole Land		Proposed Guardrail	

H. W. Lochner, Inc.
 4350 W. Cypress St., Suite 800
 Tampa, Florida 33607
 FBPR Certificate of Auth. #894

Central Alternative
#2 Revised

Sheet No.
6



PRELIMINARY-SUBJECT TO CHANGE
 2016 Aerial Photography - Source: Collier County

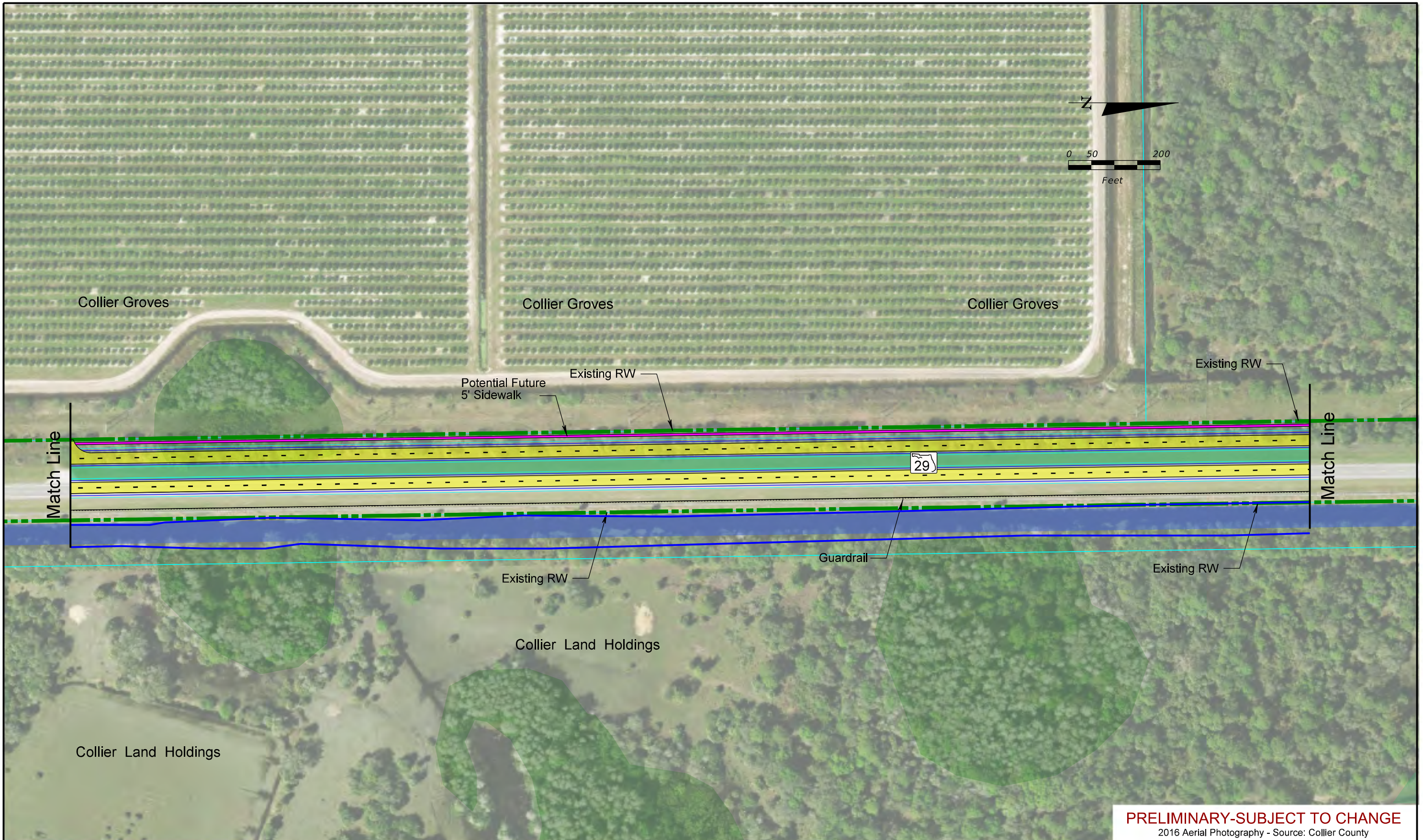
SR 29 PD&E Study
 From Oil Well Road to SR 62
 FPI# NO: 417542 1 22 01 / FAP NO: 361 928

Legend			
	Existing Right-of-Way		Forested Wetland
	Parcels		Non-Forested Wetland
	Proposed Right-of-Way		Proposed Pavement
	Water/Canal		Proposed Median/Border
	Seminole Land		Proposed Sidewalks
			Proposed Structure
			Proposed Guardrail
	Potential Business Relocation		Potential Contamination (Low)
	Potential Contamination (Low)		Potential Contamination (Medium or High)
	Potential Contamination (Medium or High)		Traffic Signal

H. W. Lochner, Inc.
 4350 W. Cypress St., Suite 800
 Tampa, Florida 33607
 FBPR Certificate of Auth. #894

Central Alternative
#2 Revised

Sheet No.
7



PRELIMINARY-SUBJECT TO CHANGE
 2016 Aerial Photography - Source: Collier County

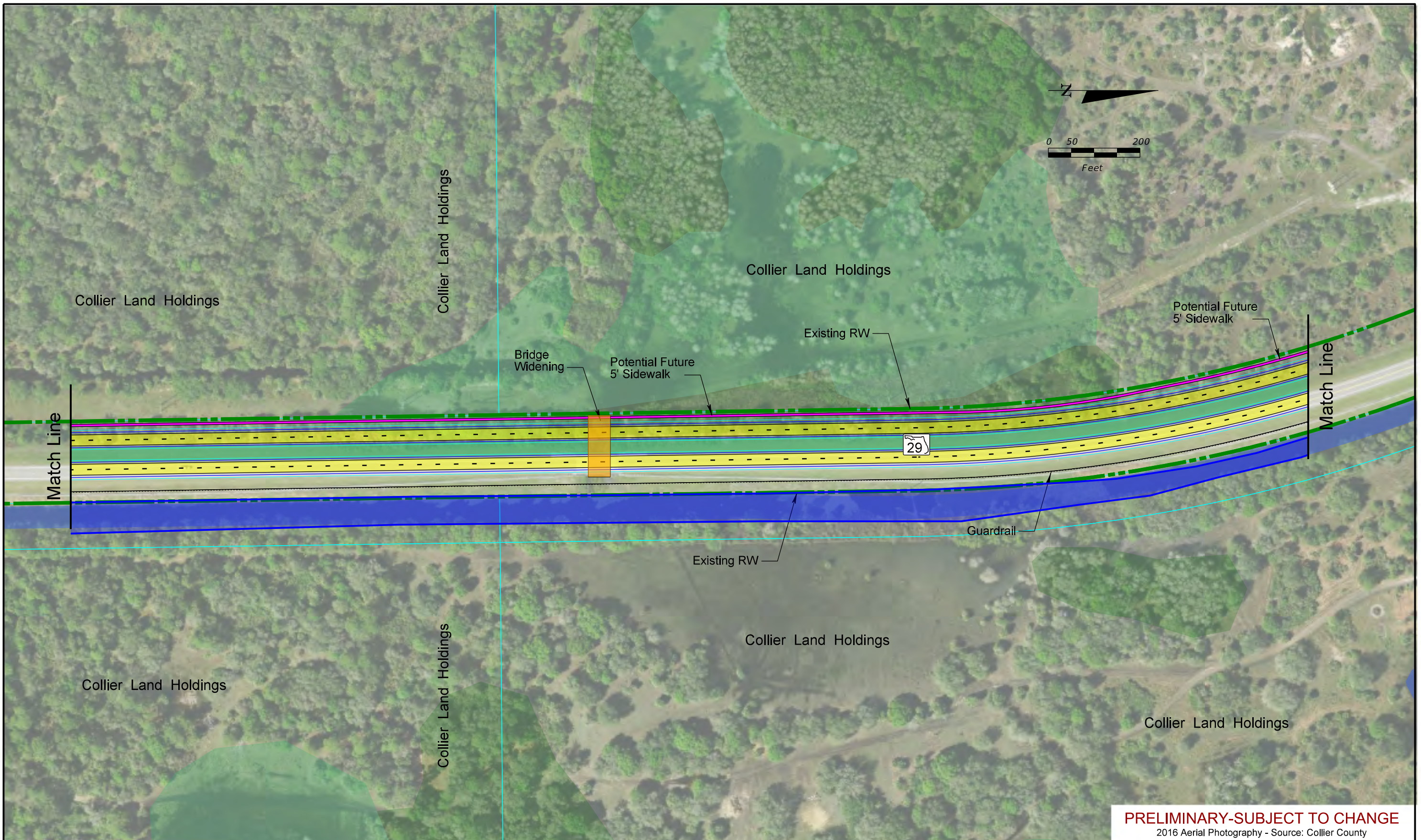
SR 29 PD&E Study
 From Oil Well Road to SR 62
 FPID NO: 417540 1 22 01 / FAP NO: 3641 9/20

Legend			
Existing Right-of-Way	Forested Wetland	Proposed Pavement	Potential Business Relocation
Parcels	Non-Forested Wetland	Proposed Median/Border	Potential Contamination (Low)
Proposed Right-of-Way	Traffic Signal	Proposed Sidewalks	Potential Contamination (Medium or High)
Water/Canal		Proposed Structure	
Seminole Land		Proposed Guardrail	

H. W. Lochner, Inc.
 4350 W. Cypress St., Suite 800
 Tampa, Florida 33607
 FBPR Certificate of Auth. #894

Central Alternative
#2 Revised

Sheet No.
8



PRELIMINARY-SUBJECT TO CHANGE
 2016 Aerial Photography - Source: Collier County

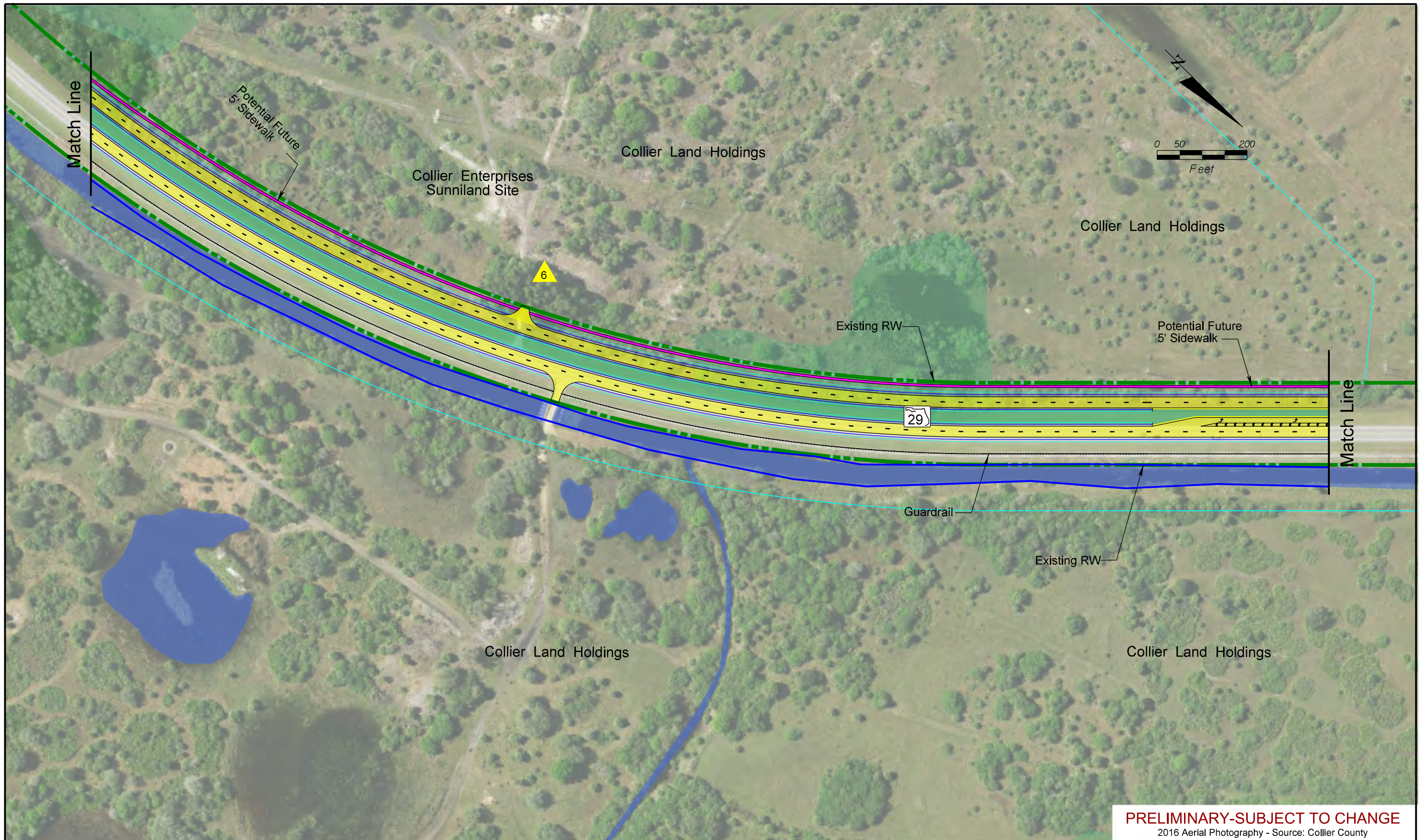
SR 29 PD&E Study
 From Oil Well Road to SR 62
 FPID NO: 417542 1 22 01 / FAP NO: 3641 922F

Legend			
Existing Right-of-Way	Forested Wetland	Proposed Pavement	Potential Business Relocation
Parcels	Non-Forested Wetland	Proposed Median/Border	Potential Contamination (Low)
Proposed Right-of-Way	Traffic Signal	Proposed Sidewalks	Potential Contamination (Medium or High)
Water/Canal		Proposed Structure	
Seminole Land		Proposed Guardrail	

H. W. Lochner, Inc.
 4350 W. Cypress St., Suite 800
 Tampa, Florida 33607
 FBPR Certificate of Auth. #894

**Central Alternative
 #2 Revised**

**Sheet
 No.
 9**



PRELIMINARY-SUBJECT TO CHANGE
 2016 Aerial Photography - Source: Collier County

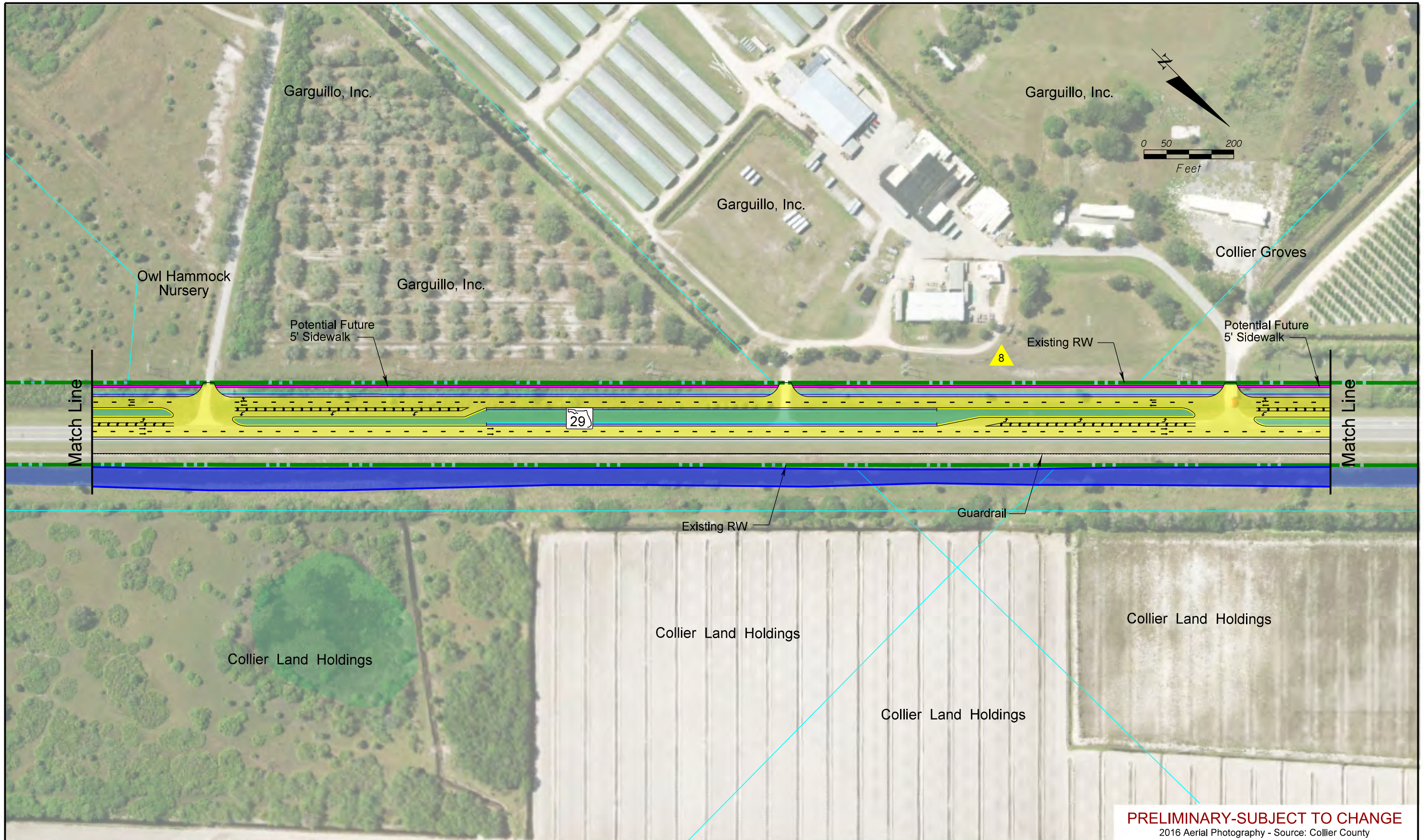
SR 29 PD&E Study
 From Oil Well Road to SR 62
 FPID NO: 417542 1 22 01 / FAP NO: 3611 0201

Legend			
Existing Right-of-Way	Forested Wetland	Proposed Pavement	Potential Business Relocation
Parcels	Non-Forested Wetland	Proposed Median/Border	Potential Contamination (Low)
Proposed Right-of-Way	Traffic Signal	Proposed Sidewalks	Potential Contamination (Medium or High)
Water/Canal		Proposed Structure	
Seminole Land		Proposed Guardrail	

H. W. Lochner, Inc.
 4350 W. Cypress St., Suite 800
 Tampa, Florida 33607
 FBPR Certificate of Auth. #894

Central Alternative
#2 Revised

Sheet No.
10



PRELIMINARY-SUBJECT TO CHANGE
 2016 Aerial Photography - Source: Collier County

SR 29 PD&E Study
 From Oil Well Road to SR 82
 FPID NO: 417542 1 22 01 / FAP NO: 3611 0225

Legend			
Existing Right-of-Way	Forested Wetland	Proposed Pavement	Potential Business Relocation
Parcels	Non-Forested Wetland	Proposed Median/Border	Potential Contamination (Low)
Proposed Right-of-Way	Traffic Signal	Proposed Sidewalks	Potential Contamination (Medium or High)
Water/Canal		Proposed Structure	
Seminole Land		Proposed Guardrail	

H. W. Lochner, Inc.
 4350 W. Cypress St., Suite 800
 Tampa, Florida 33607
 FBPR Certificate of Auth. #894

Central Alternative
#2 Revised

Sheet No.
11



PRELIMINARY-SUBJECT TO CHANGE
 2016 Aerial Photography - Source: Collier County

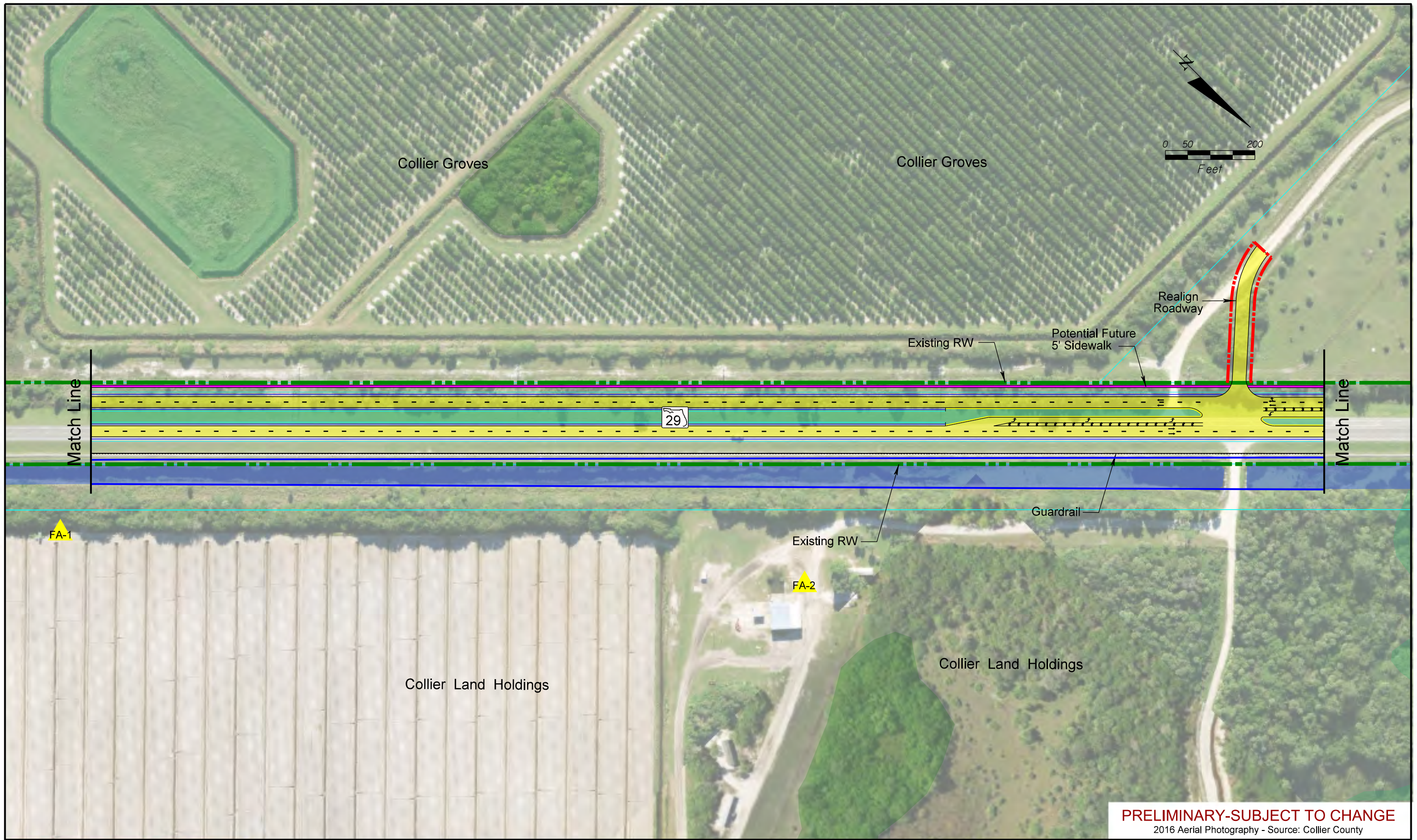
SR 29 PD&E Study
 From Oil Well Road to SR 62
 FPID NO: 417542 1 22 01 / FAP NO: 3641 020F

Legend			
Existing Right-of-Way	Forested Wetland	Proposed Pavement	Potential Business Relocation
Parcels	Non-Forested Wetland	Proposed Median/Border	Potential Contamination (Low)
Proposed Right-of-Way	Traffic Signal	Proposed Sidewalks	Potential Contamination (Medium or High)
Water/Canal		Proposed Structure	
Seminole Land		Proposed Guardrail	

H. W. Lochner, Inc.
 4350 W. Cypress St., Suite 800
 Tampa, Florida 33607
 FBPR Certificate of Auth. #894

**Central Alternative
 #2 Revised**

**Sheet
 No.
 12**



PRELIMINARY-SUBJECT TO CHANGE
 2016 Aerial Photography - Source: Collier County

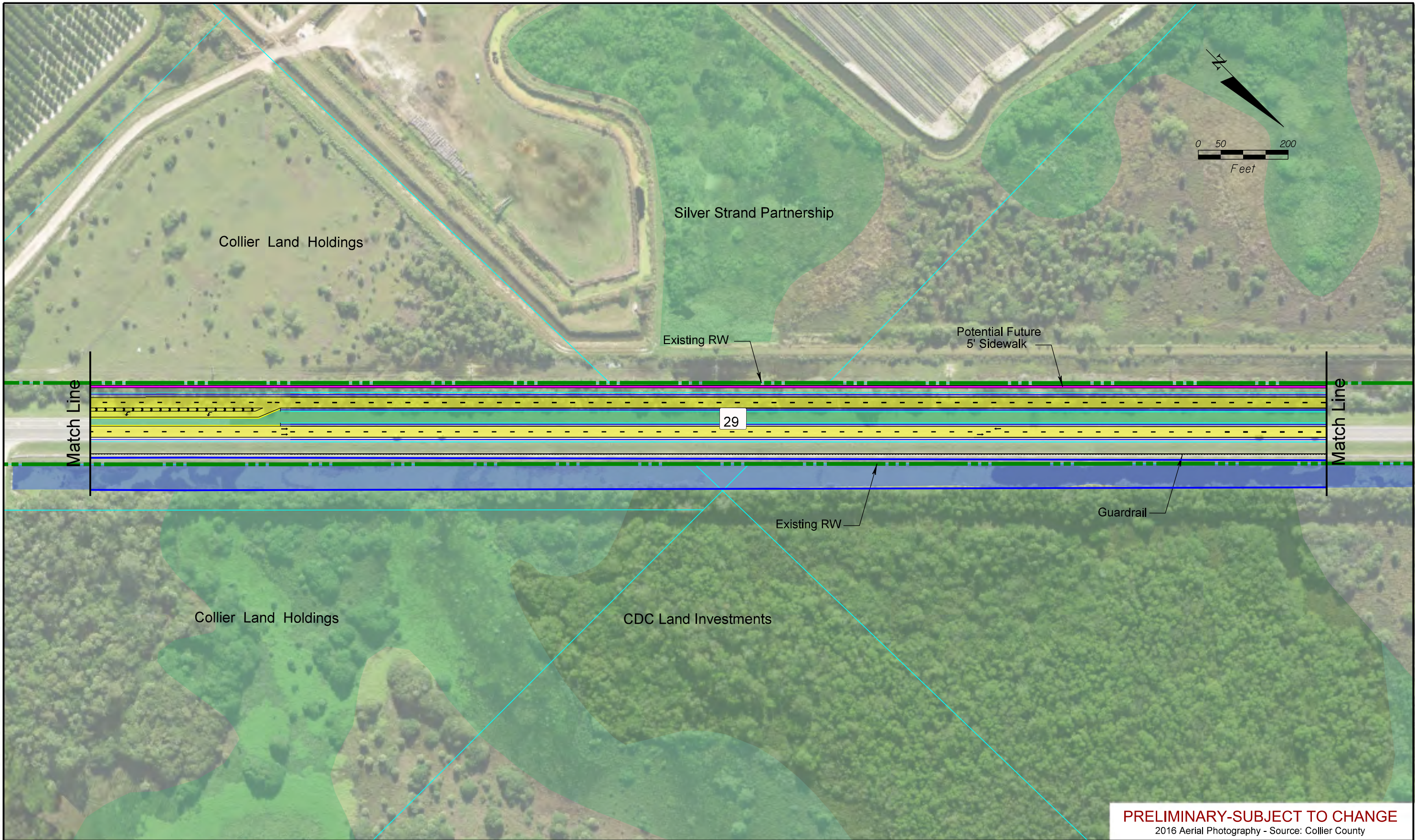
SR 29 PD&E Study
 From Oil Well Road to SR 62
 FPID NO: 417542 1 22 01 / FAP NO: 3611 0201

Legend			
Existing Right-of-Way	Forested Wetland	Proposed Pavement	Potential Business Relocation
Parcels	Non-Forested Wetland	Proposed Median/Border	Potential Contamination (Low)
Proposed Right-of-Way	Traffic Signal	Proposed Sidewalks	Potential Contamination (Medium or High)
Water/Canal		Proposed Structure	
Seminole Land		Proposed Guardrail	

H. W. Lochner, Inc.
 4350 W. Cypress St., Suite 800
 Tampa, Florida 33607
 FBPR Certificate of Auth. #894

Central Alternative
#2 Revised

Sheet No.
13



PRELIMINARY-SUBJECT TO CHANGE
 2016 Aerial Photography - Source: Collier County

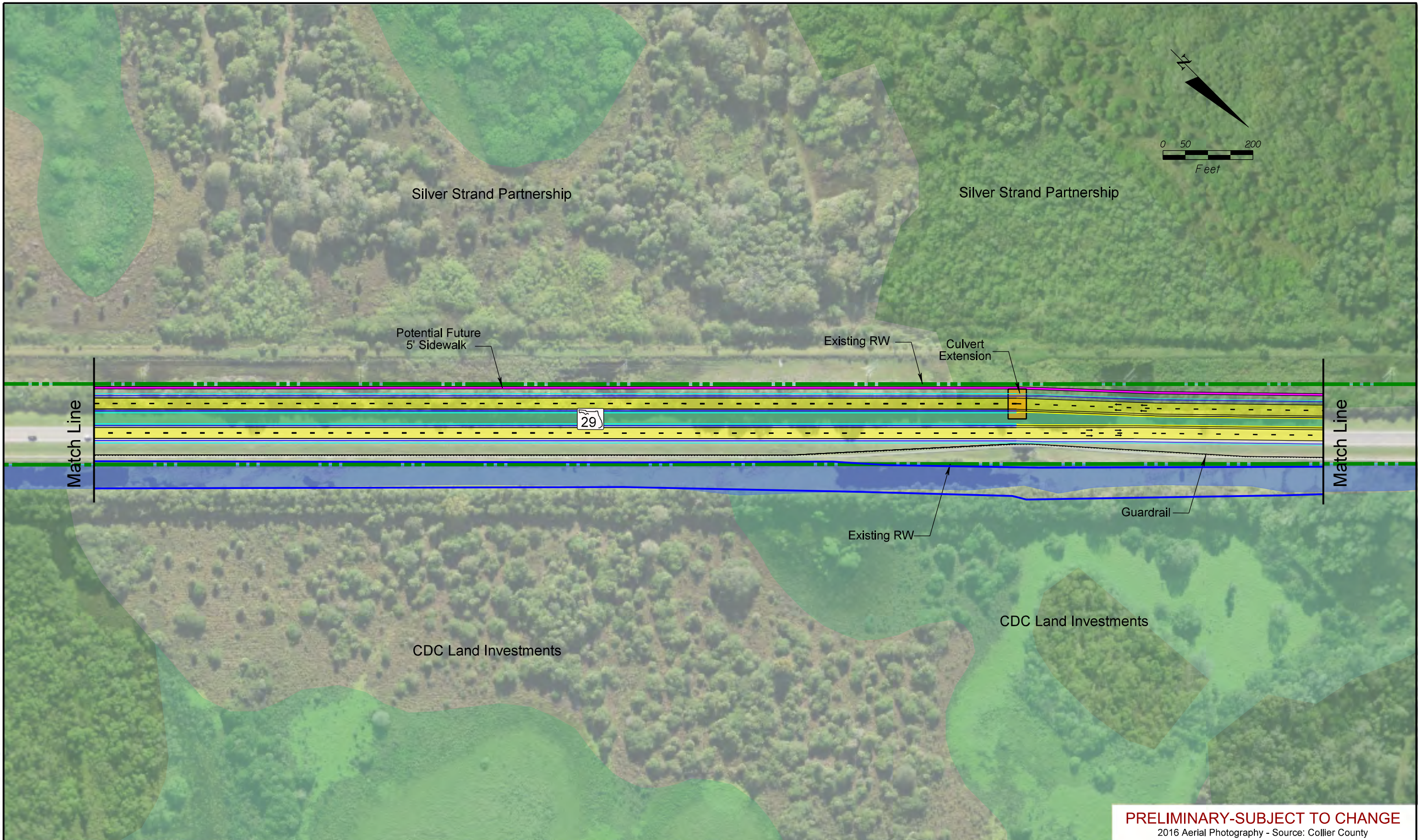
SR 29 PD&E Study
 From Oil Well Road to SR 62
 FPID NO: 417542 1 22 01 / FAP NO: 3611 923F

Legend			
Existing Right-of-Way	Forested Wetland	Proposed Pavement	Potential Business Relocation
Parcels	Non-Forested Wetland	Proposed Median/Border	Potential Contamination (Low)
Proposed Right-of-Way	Traffic Signal	Proposed Sidewalks	Potential Contamination (Medium or High)
Water/Canal		Proposed Structure	
Seminole Land		Proposed Guardrail	

H. W. Lochner, Inc.
 4350 W. Cypress St., Suite 800
 Tampa, Florida 33607
 FBPR Certificate of Auth. #894

Central Alternative
#2 Revised

Sheet No.
14



PRELIMINARY-SUBJECT TO CHANGE
 2016 Aerial Photography - Source: Collier County

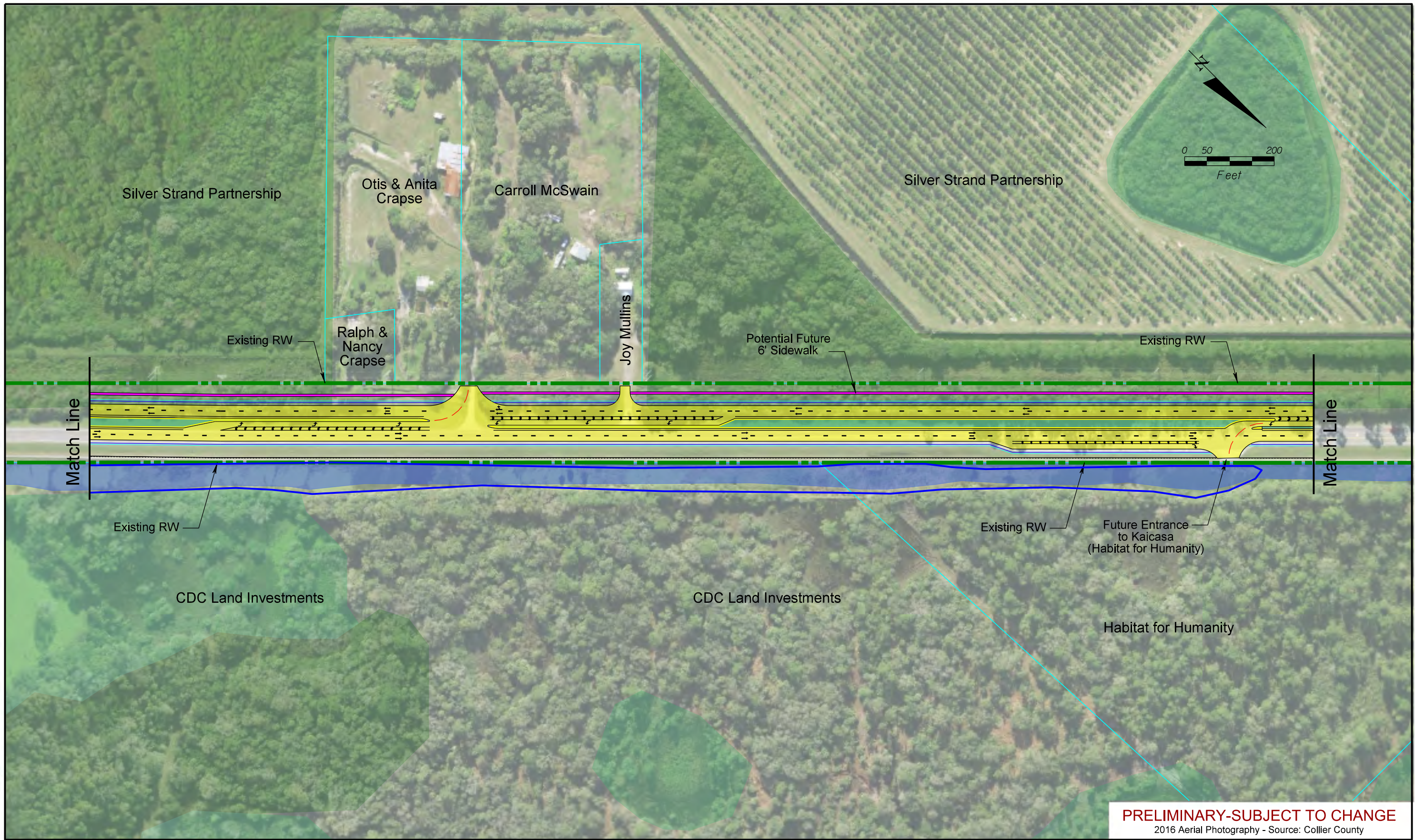
SR 29 PD&E Study
 From Oil Well Road to SR 62
 FPID NO: 417542 1 22 01 / FAP NO: 3641 922F

Legend			
Existing Right-of-Way	Forested Wetland	Proposed Pavement	Potential Business Relocation
Parcels	Non-Forested Wetland	Proposed Median/Border	Potential Contamination (Low)
Proposed Right-of-Way	Traffic Signal	Proposed Sidewalks	Potential Contamination (Medium or High)
Water/Canal		Proposed Structure	
Seminole Land		Proposed Guardrail	

H. W. Lochner, Inc.
 4350 W. Cypress St., Suite 800
 Tampa, Florida 33607
 FBPR Certificate of Auth. #894

**Central Alternative
 #2 Revised**

**Sheet
 No.
 15**



PRELIMINARY-SUBJECT TO CHANGE
 2016 Aerial Photography - Source: Collier County

SR 29 PD&E Study
 From Oil Well Road to SR 62
 FPID NO: 417542 1 22 01 / FAP NO: 3611 0220

Legend			
Existing Right-of-Way	Forested Wetland	Proposed Pavement	Potential Business Relocation
Parcels	Non-Forested Wetland	Proposed Median/Border	Potential Contamination (Low)
Proposed Right-of-Way	Traffic Signal	Proposed Sidewalks	Potential Contamination (Medium or High)
Water/Canal		Proposed Structure	
Seminole Land		Proposed Guardrail	

H. W. Lochner, Inc.
 4350 W. Cypress St., Suite 800
 Tampa, Florida 33607
 FBPR Certificate of Auth. #894

Central Alternative
#2 Revised

Sheet No.
16



PRELIMINARY-SUBJECT TO CHANGE
 2016 Aerial Photography - Source: Collier County

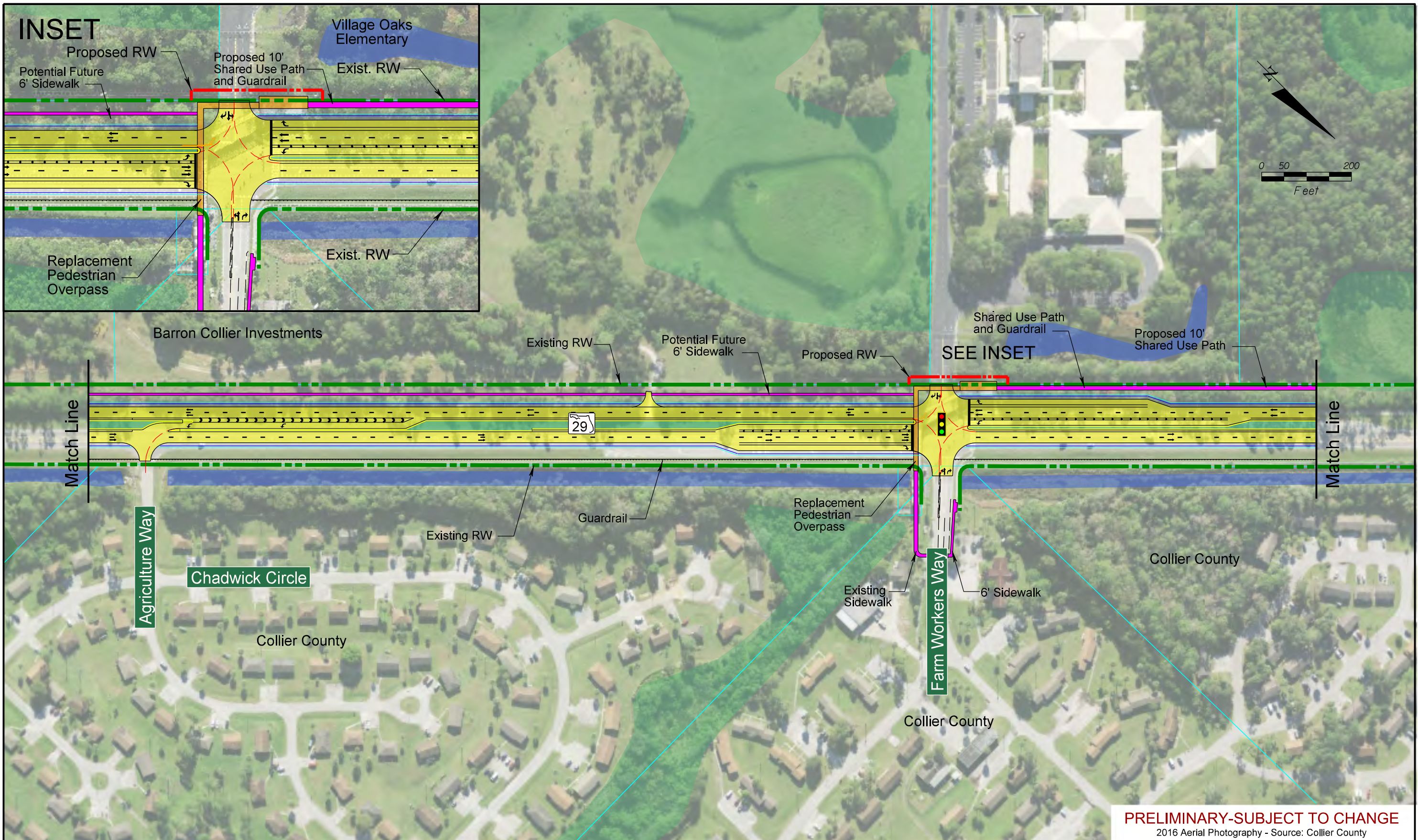
SR 29 PD&E Study
 From Oil Well Road to SR 62
 FPID NO: 417540 1 22 01 / FAP NO: 3611 922F

Legend			
Existing Right-of-Way	Forested Wetland	Proposed Pavement	Potential Business Relocation
Parcels	Non-Forested Wetland	Proposed Median/Border	Potential Contamination (Low)
Proposed Right-of-Way	Traffic Signal	Proposed Sidewalks	Potential Contamination (Medium or High)
Water/Canal		Proposed Structure	
Seminole Land		Proposed Guardrail	

H. W. Lochner, Inc.
 4350 W. Cypress St., Suite 800
 Tampa, Florida 33607
 FBPR Certificate of Auth. #894

Central Alternative
#2 Revised

Sheet No.
17



SR 29 PD&E Study
 From Oil Well Road to SR 62
 FPID NO: 417540 1 22 01 / FAP NO: 3611 922P

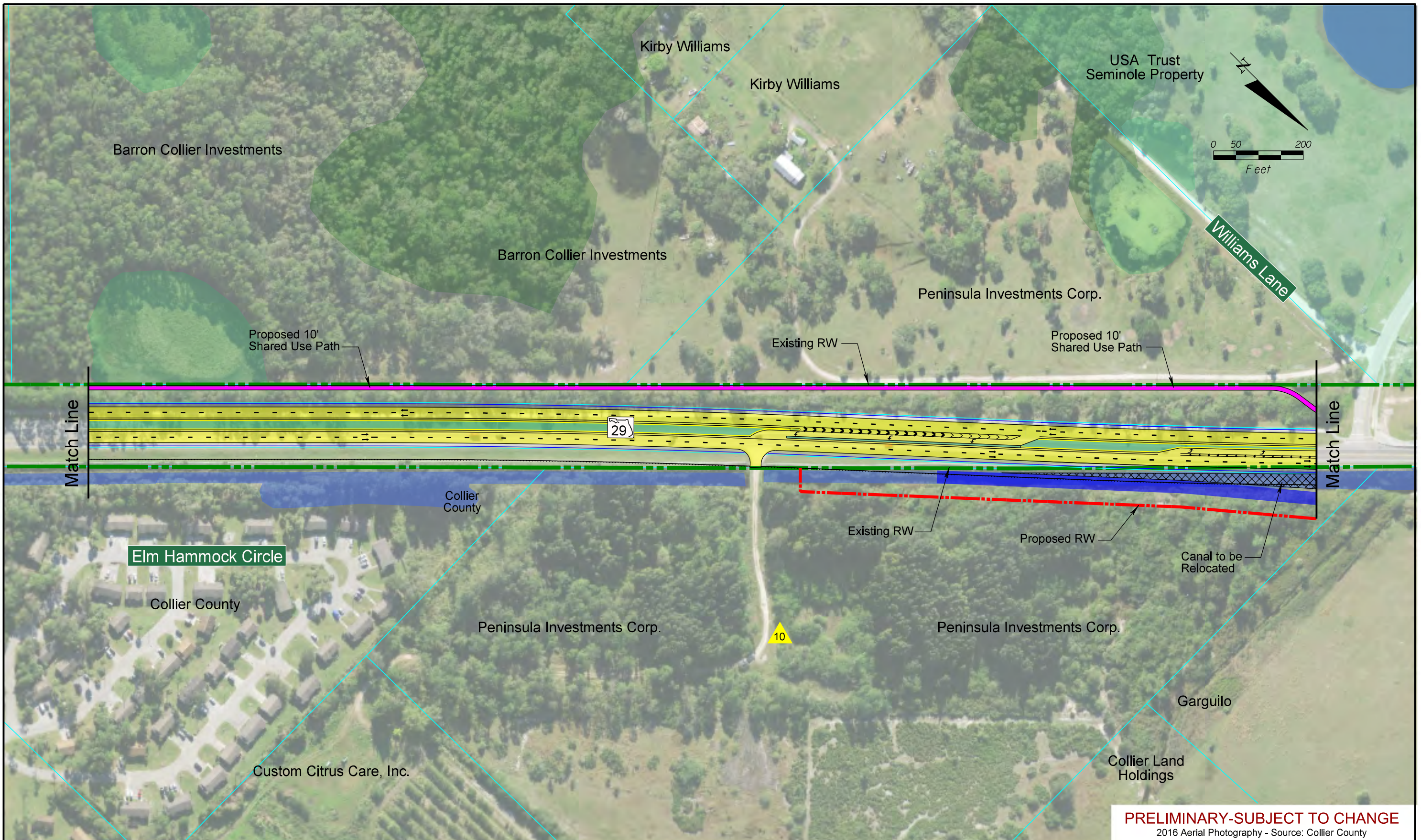
Legend			
	Existing Right-of-Way		Proposed Pavement
	Parcels		Proposed Median/Border
	Proposed Right-of-Way		Proposed Sidewalks
	Water/Canal		Proposed Structure
	Seminole Land		Proposed Guardrail
	Forested Wetland		Potential Business Relocation
	Non-Forested Wetland		Potential Contamination (Low)
	Traffic Signal		Potential Contamination (Medium or High)

H. W. Lochner, Inc.
 4350 W. Cypress St., Suite 800
 Tampa, Florida 33607
 FBPR Certificate of Auth. #894

PRELIMINARY-SUBJECT TO CHANGE
 2016 Aerial Photography - Source: Collier County

**Central Alternative
 #2 Revised**

**Sheet
 No.
 18**



PRELIMINARY-SUBJECT TO CHANGE
 2016 Aerial Photography - Source: Collier County

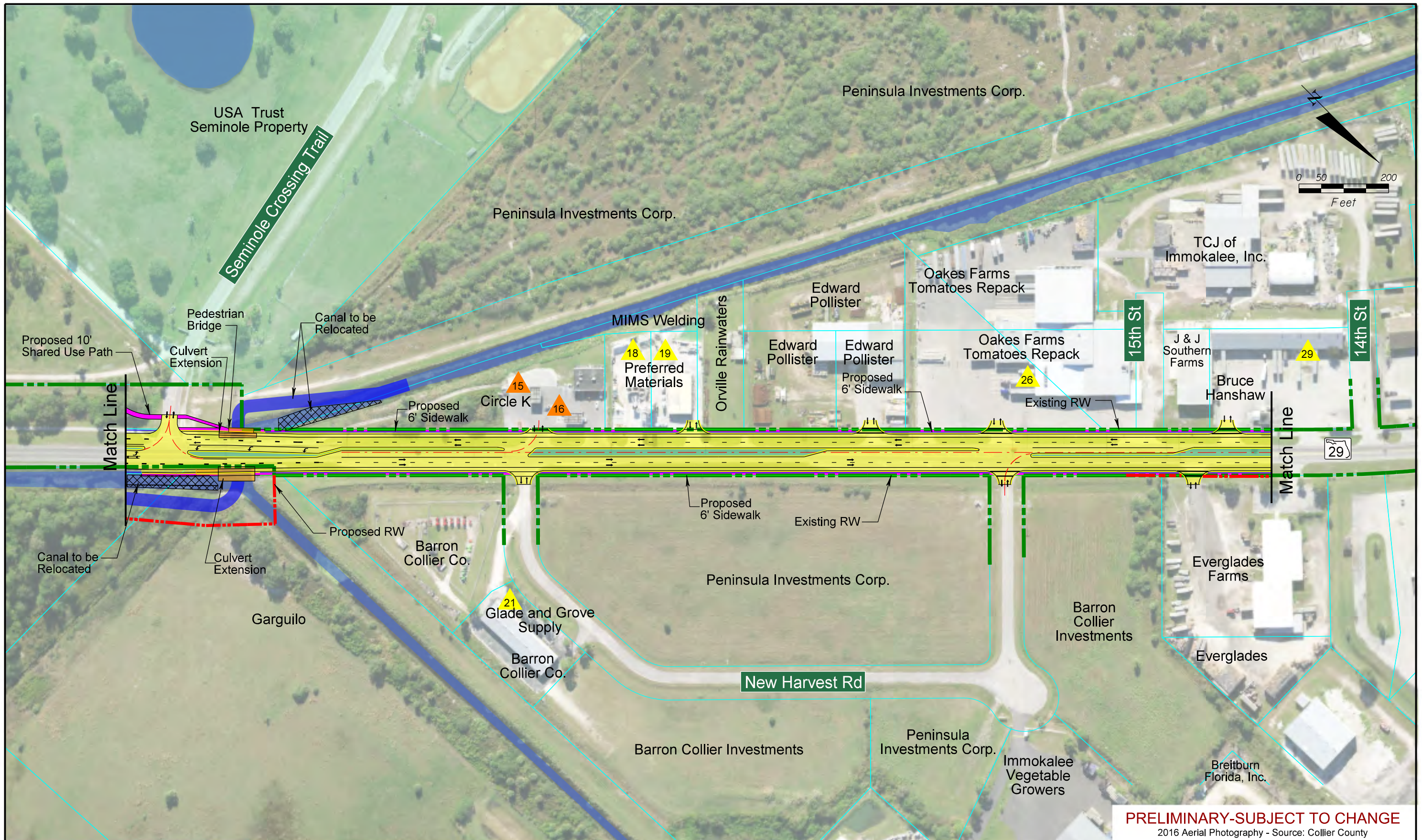
SR 29 PD&E Study
 From Oil Well Road to SR 62
 FPID NO: 417542 1 22 01 / FAP NO: 3611 0201

Legend			
	Existing Right-of-Way		Forested Wetland
	Parcels		Non-Forested Wetland
	Proposed Right-of-Way		Proposed Pavement
	Water/Canal		Proposed Median/Border
	Seminole Land		Proposed Sidewalks
	Traffic Signal		Proposed Structure
			Proposed Guardrail
	Potential Business Relocation		Potential Contamination (Low)
	Potential Contamination (Medium or High)		

H. W. Lochner, Inc.
 4350 W. Cypress St., Suite 800
 Tampa, Florida 33607
 FBPR Certificate of Auth. #894

Central Alternative
#2 Revised

Sheet No.
19



PRELIMINARY-SUBJECT TO CHANGE
 2016 Aerial Photography - Source: Collier County

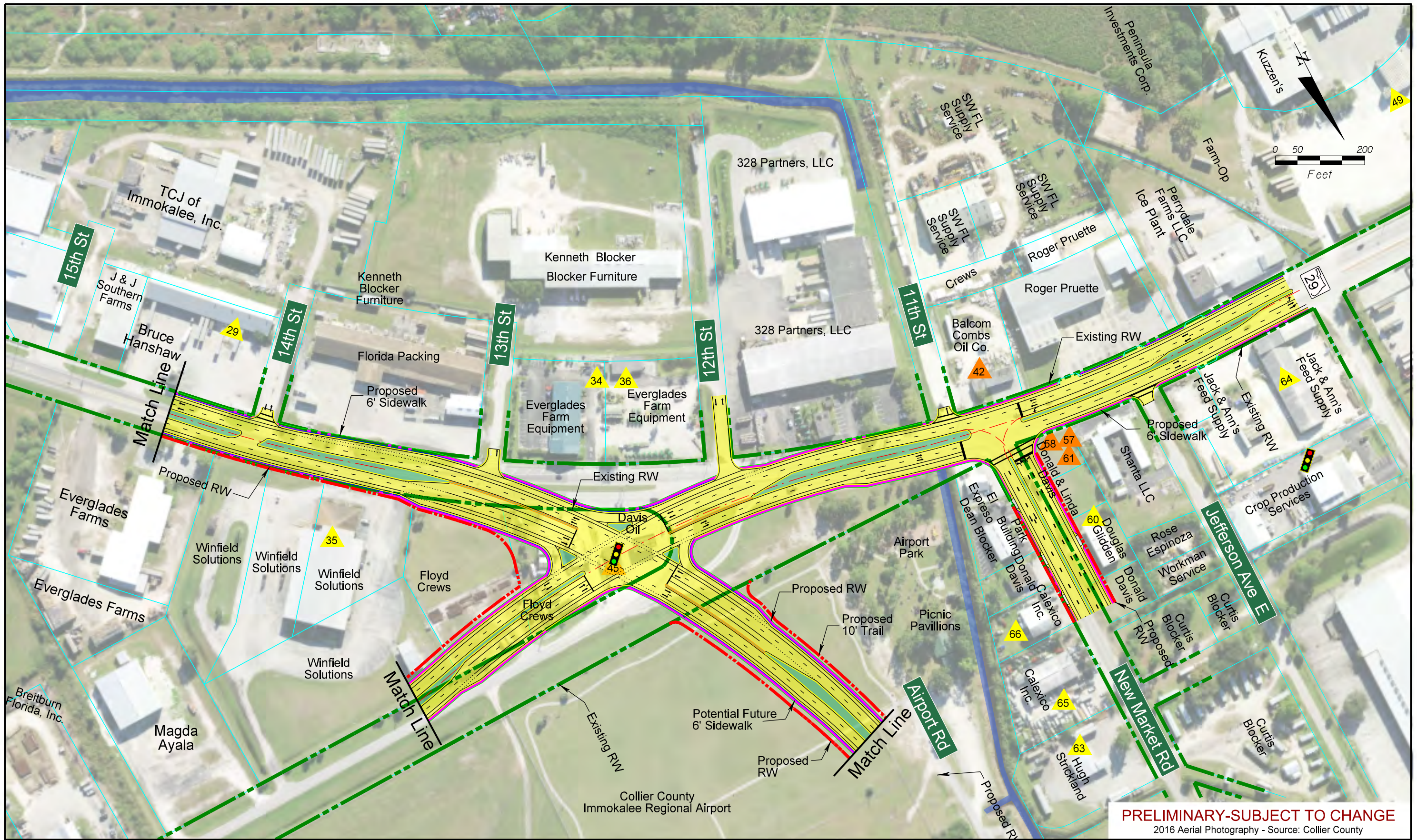
SR 29 PD&E Study
 From Oil Well Road to SR 62
 FPID NO: 417540 1 22 01 / FAP NO: 3611 0220

Legend			
Existing Right-of-Way	Forested Wetland	Proposed Pavement	Potential Business Relocation
Parcels	Non-Forested Wetland	Proposed Median/Border	Potential Contamination (Low)
Proposed Right-of-Way	Traffic Signal	Proposed Sidewalks	Potential Contamination (Medium or High)
Water/Canal		Proposed Structure	
Seminole Land		Proposed Guardrail	

H. W. Lochner, Inc.
 4350 W. Cypress St., Suite 800
 Tampa, Florida 33607
 FBPR Certificate of Auth. #894

Central Alternative
#2 Revised

Sheet No.
20



PRELIMINARY-SUBJECT TO CHANGE
 2016 Aerial Photography - Source: Collier County

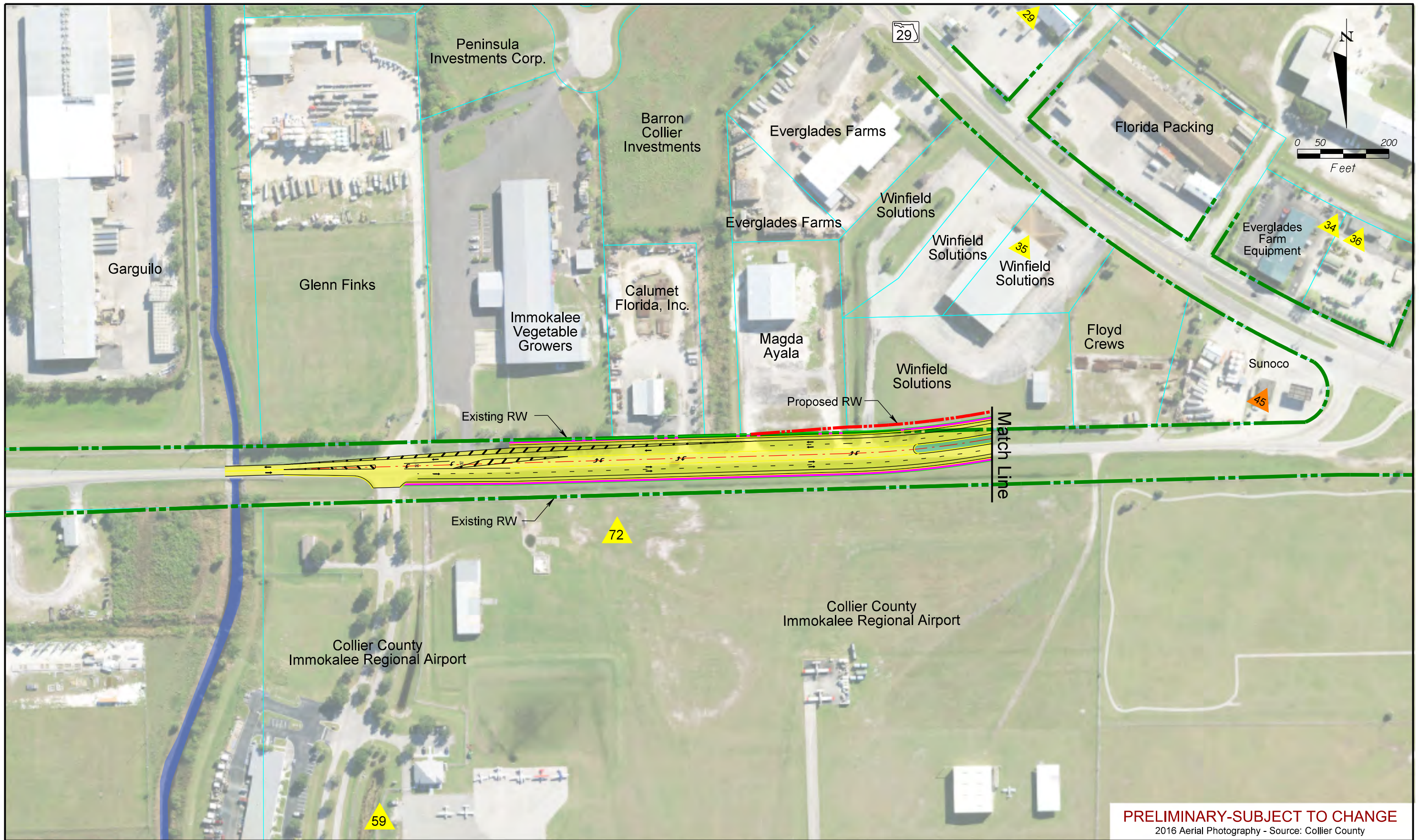
SR 29 PD&E Study
 From Oil Well Road to SR 62
 FPID NO: 417540 1 22 01 / PAF NO: 3611 0228

Legend			
	Existing Right-of-Way		Proposed Pavement
	Parcels		Proposed Median/Border
	Proposed Right-of-Way		Proposed Sidewalks
	Water/Canal		Proposed Structure
	Seminole Land		Proposed Guardrail
	Forested Wetland		Potential Business Relocation
	Non-Forested Wetland		Potential Contamination (Low)
	Traffic Signal		Potential Contamination (Medium or High)

H. W. Lochner, Inc.
 4350 W. Cypress St., Suite 800
 Tampa, Florida 33607
 FBPR Certificate of Auth. #894

Central Alternative
#2 Revised

Sheet No.
21



PRELIMINARY-SUBJECT TO CHANGE
 2016 Aerial Photography - Source: Collier County

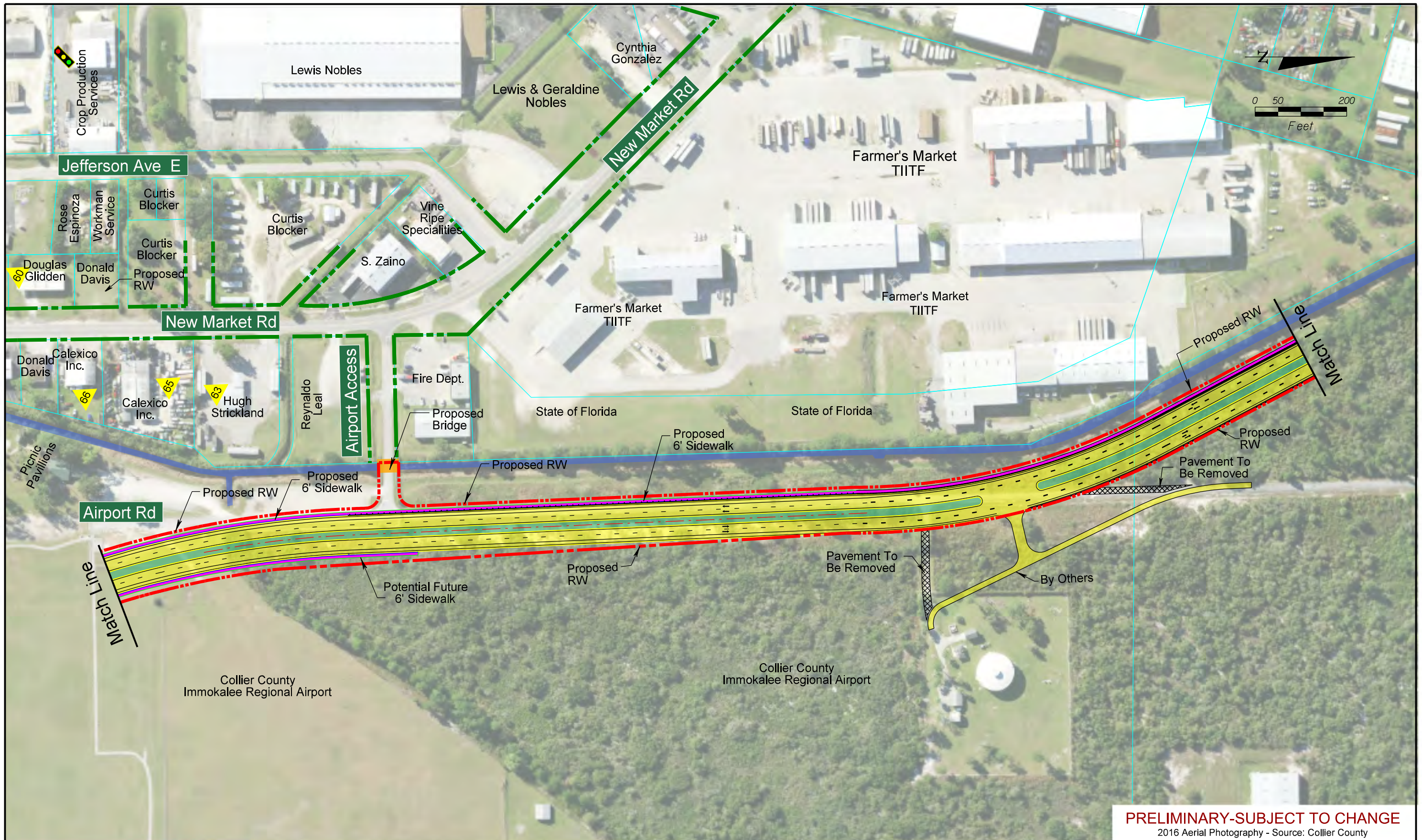
SR 29 PD&E Study
 From Oil Well Road to SR 82
 FPID NO: 417540 1 22 01 / FAP NO: 3611 9228

Legend			
	Existing Right-of-Way		Proposed Pavement
	Parcels		Proposed Median/Border
	Proposed Right-of-Way		Proposed Sidewalks
	Water/Canal		Proposed Structure
	Seminole Land		Proposed Guardrail
	Forested Wetland		Potential Business Relocation
	Non-Forested Wetland		Potential Contamination (Low)
	Traffic Signal		Potential Contamination (Medium or High)

H. W. Lochner, Inc.
 4350 W. Cypress St., Suite 800
 Tampa, Florida 33607
 FBPR Certificate of Auth. #894

Central Alternative
#2 Revised

Sheet No.
22



PRELIMINARY-SUBJECT TO CHANGE
 2016 Aerial Photography - Source: Collier County

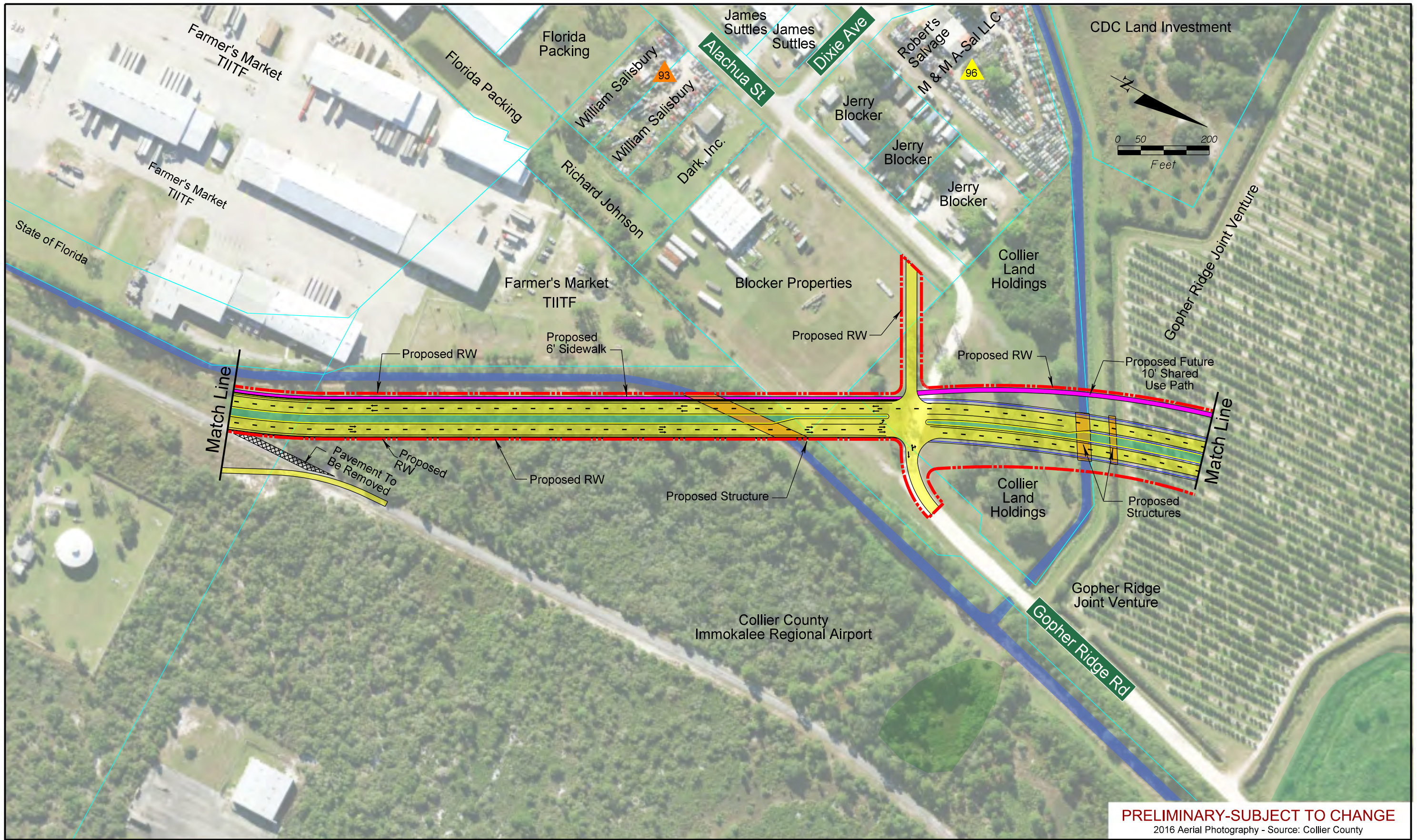
SR 29 PD&E Study
 From Oil Well Road to SR 62
 FPID NO: 417540 1 22 01 / FAP NO: 3611 0201

Legend			
Existing Right-of-Way	Forested Wetland	Proposed Pavement	Potential Business Relocation
Parcels	Non-Forested Wetland	Proposed Median/Border	Potential Contamination (Low)
Proposed Right-of-Way	Traffic Signal	Proposed Sidewalks	Potential Contamination (Medium or High)
Water/Canal		Proposed Structure	
Seminole Land		Proposed Guardrail	

H. W. Lochner, Inc.
 4350 W. Cypress St., Suite 800
 Tampa, Florida 33607
 FBPR Certificate of Auth. #894

Central Alternative
#2 Revised

Sheet No.
23



PRELIMINARY-SUBJECT TO CHANGE
 2016 Aerial Photography - Source: Collier County

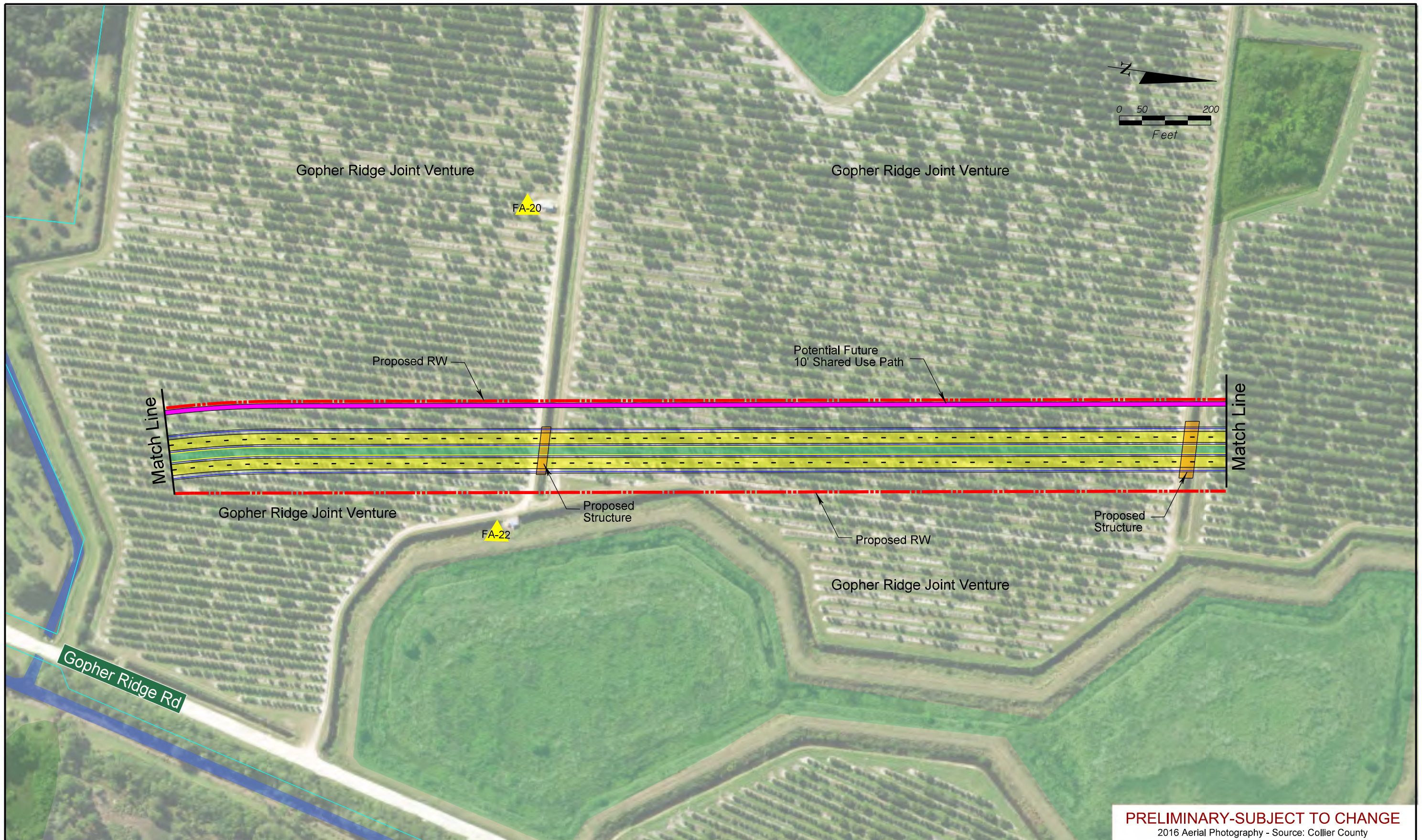
SR 29 PD&E Study
 From Oil Well Road to SR 62
 FPID NO: 417542 1 22 01 / FAP NO: 3611 0201

Legend			
	Existing Right-of-Way		Proposed Pavement
	Parcels		Proposed Median/Border
	Proposed Right-of-Way		Proposed Sidewalks
	Water/Canal		Proposed Structure
	Seminole Land		Proposed Guardrail
	Forested Wetland		Potential Business Relocation
	Non-Forested Wetland		Potential Contamination (Low)
	Traffic Signal		Potential Contamination (Medium or High)

H. W. Lochner, Inc.
 4350 W. Cypress St., Suite 800
 Tampa, Florida 33607
 FBPR Certificate of Auth. #894

Central Alternative
#2 Revised

Sheet No.
24



PRELIMINARY-SUBJECT TO CHANGE
 2016 Aerial Photography - Source: Collier County

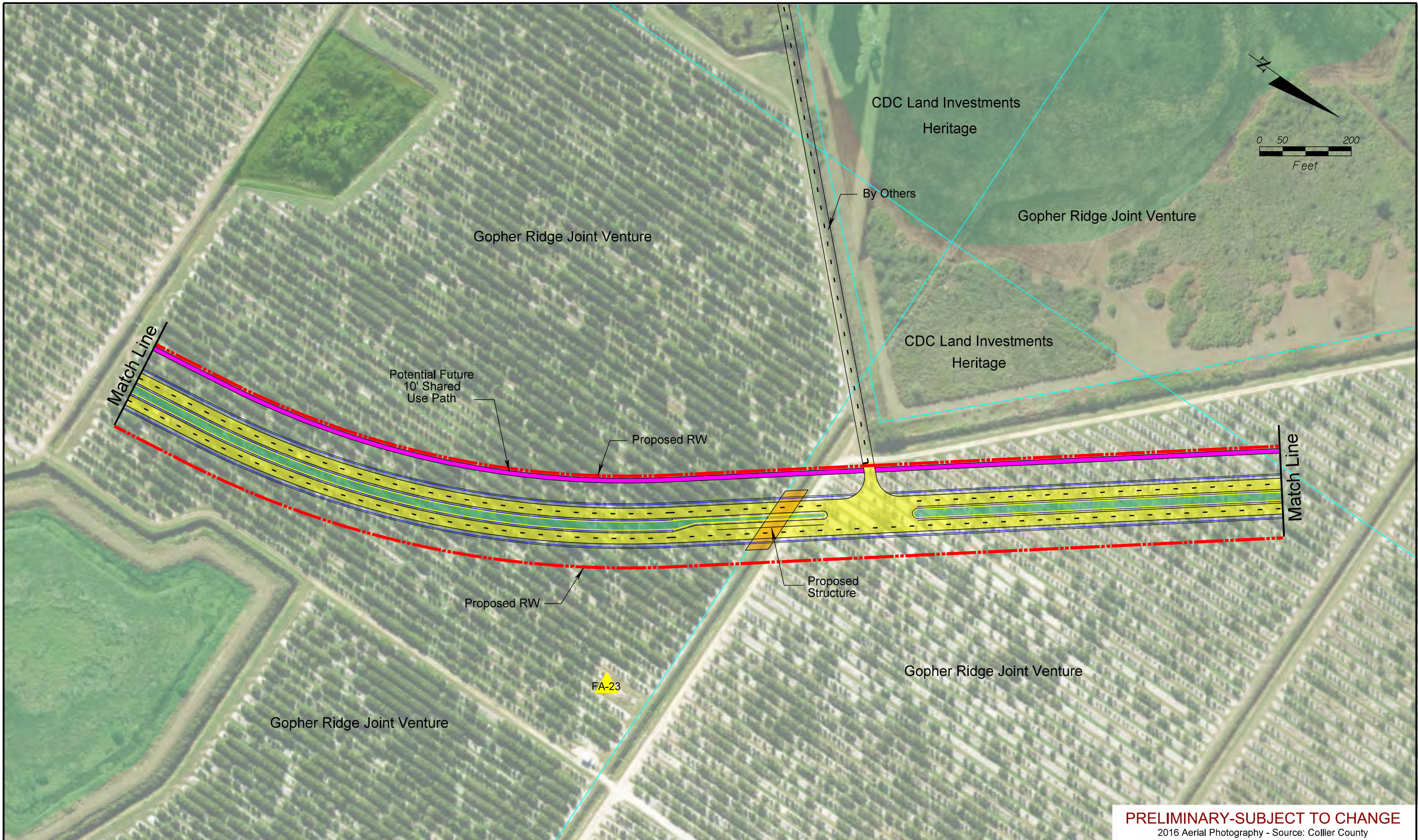
SR 29 PD&E Study
 From Oil Well Road to SR 62
 FPID NO: 417542 1 22 01 / FAP NO: 3611 9/20

Legend			
Existing Right-of-Way	Forested Wetland	Proposed Pavement	Potential Business Relocation
Parcels	Non-Forested Wetland	Proposed Median/Border	Potential Contamination (Low)
Proposed Right-of-Way	Traffic Signal	Proposed Sidewalks	Potential Contamination (Medium or High)
Water/Canal		Proposed Structure	
Seminole Land		Proposed Guardrail	

H. W. Lochner, Inc.
 4350 W. Cypress St., Suite 800
 Tampa, Florida 33607
 FBPR Certificate of Auth. #894

Central Alternative
#2 Revised

Sheet No.
25



PRELIMINARY-SUBJECT TO CHANGE
 2016 Aerial Photography - Source: Collier County

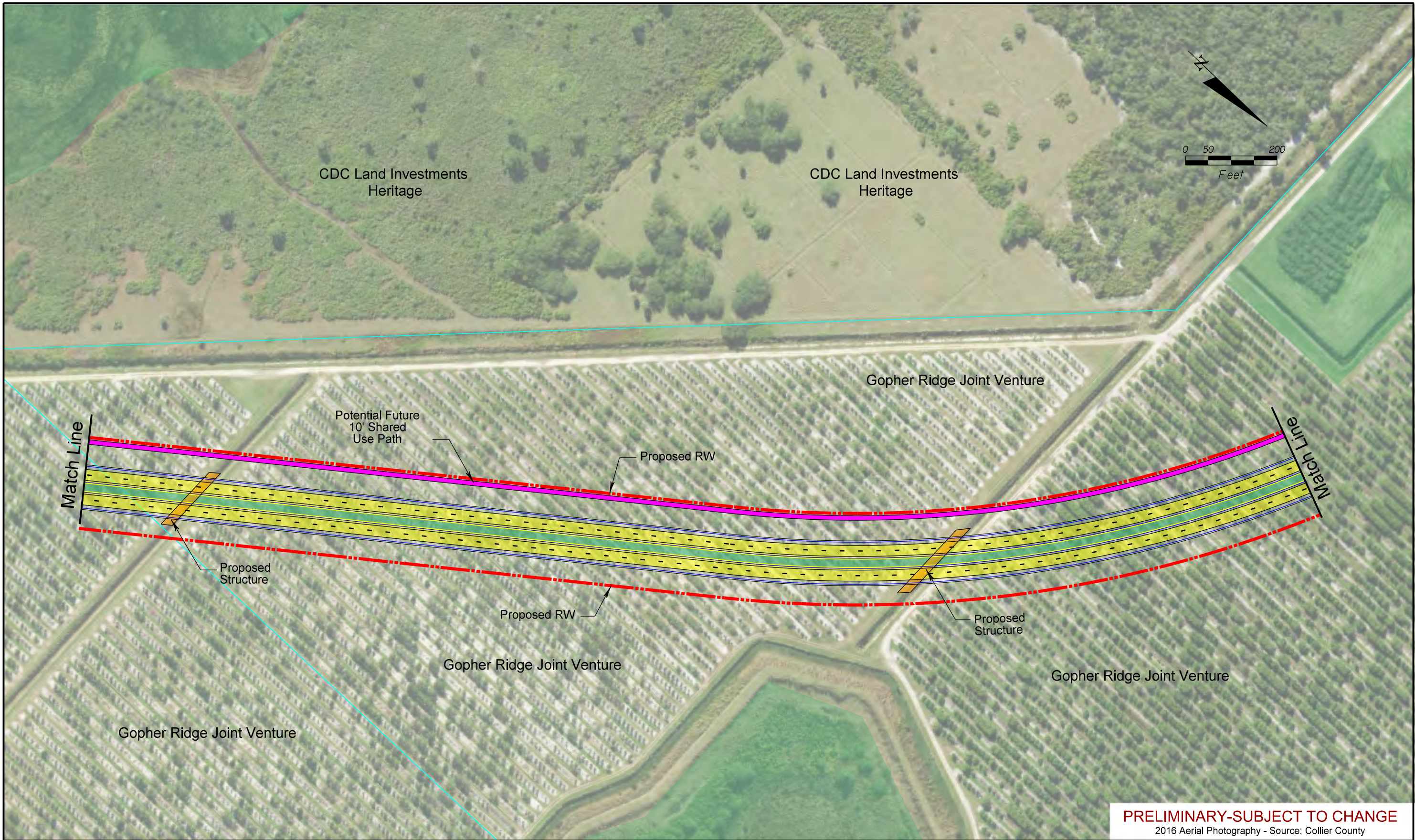
SR 29 PD&E Study
 From Oil Well Road to SR 62
 FPID NO: 417542 1 22 01 / FAP NO: 3611 0201

Legend			
	Existing Right-of-Way		Proposed Pavement
	Parcels		Proposed Median/Border
	Proposed Right-of-Way		Proposed Sidewalks
	Water/Canal		Proposed Structure
	Seminole Land		Proposed Guardrail
	Forested Wetland		Potential Business Relocation
	Non-Forested Wetland		Potential Contamination (Low)
	Traffic Signal		Potential Contamination (Medium or High)

H. W. Lochner, Inc.
 4350 W. Cypress St., Suite 800
 Tampa, Florida 33607
 FBPR Certificate of Auth. #894

Central Alternative
#2 Revised

Sheet No.
26



PRELIMINARY-SUBJECT TO CHANGE
 2016 Aerial Photography - Source: Collier County

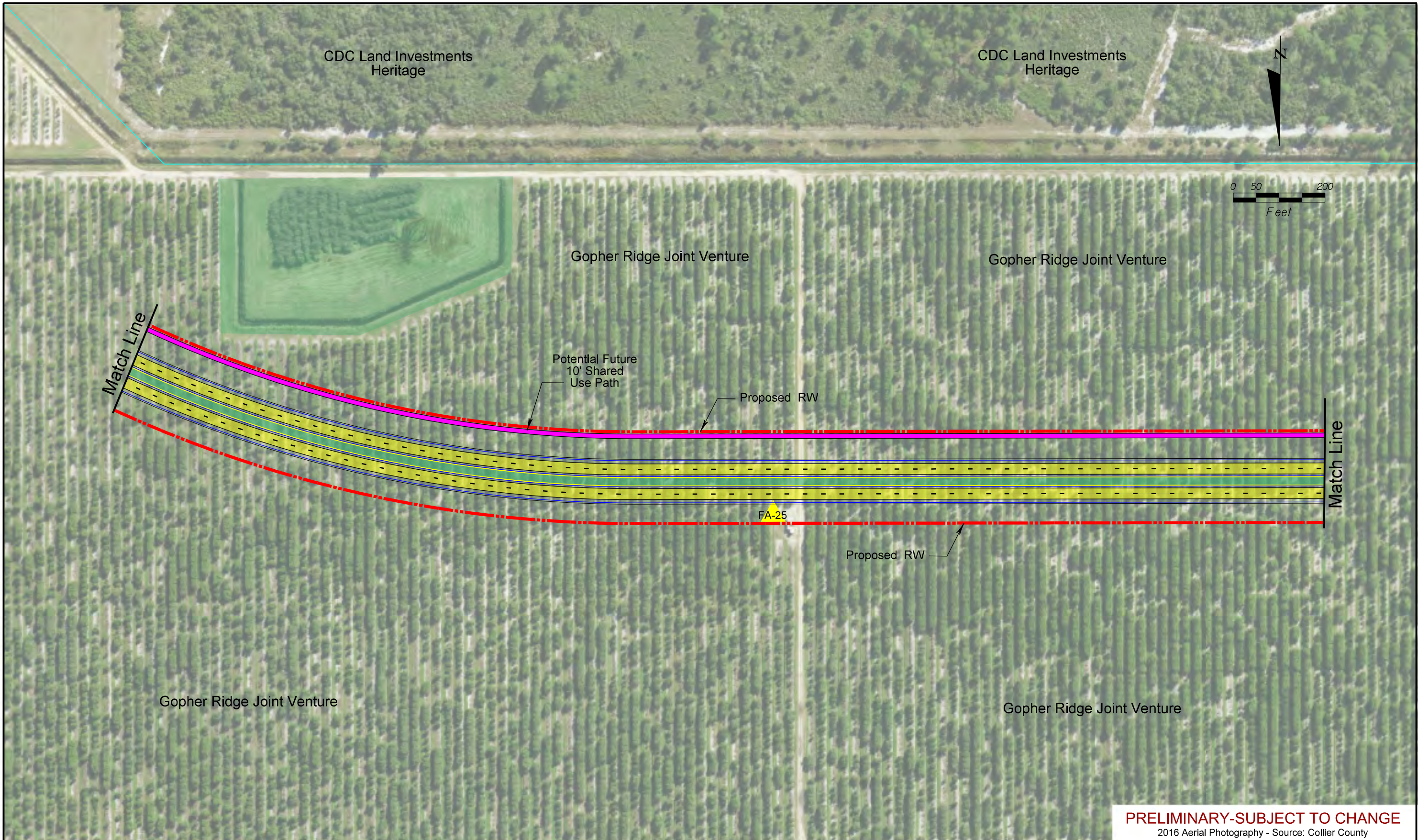
SR 29 PD&E Study
 From Oil Well Road to SR 62
 FPID NO: 417542 1 22 01 / FAP NO: 3611 9237

Legend			
Existing Right-of-Way	Forested Wetland	Proposed Pavement	Potential Business Relocation
Parcels	Non-Forested Wetland	Proposed Median/Border	Potential Contamination (Low)
Proposed Right-of-Way	Traffic Signal	Proposed Sidewalks	Potential Contamination (Medium or High)
Water/Canal		Proposed Structure	
Seminole Land		Proposed Guardrail	

H. W. Lochner, Inc.
 4350 W. Cypress St., Suite 800
 Tampa, Florida 33607
 FBPR Certificate of Auth. #894

Central Alternative
#2 Revised

Sheet No.
27



PRELIMINARY-SUBJECT TO CHANGE
 2016 Aerial Photography - Source: Collier County

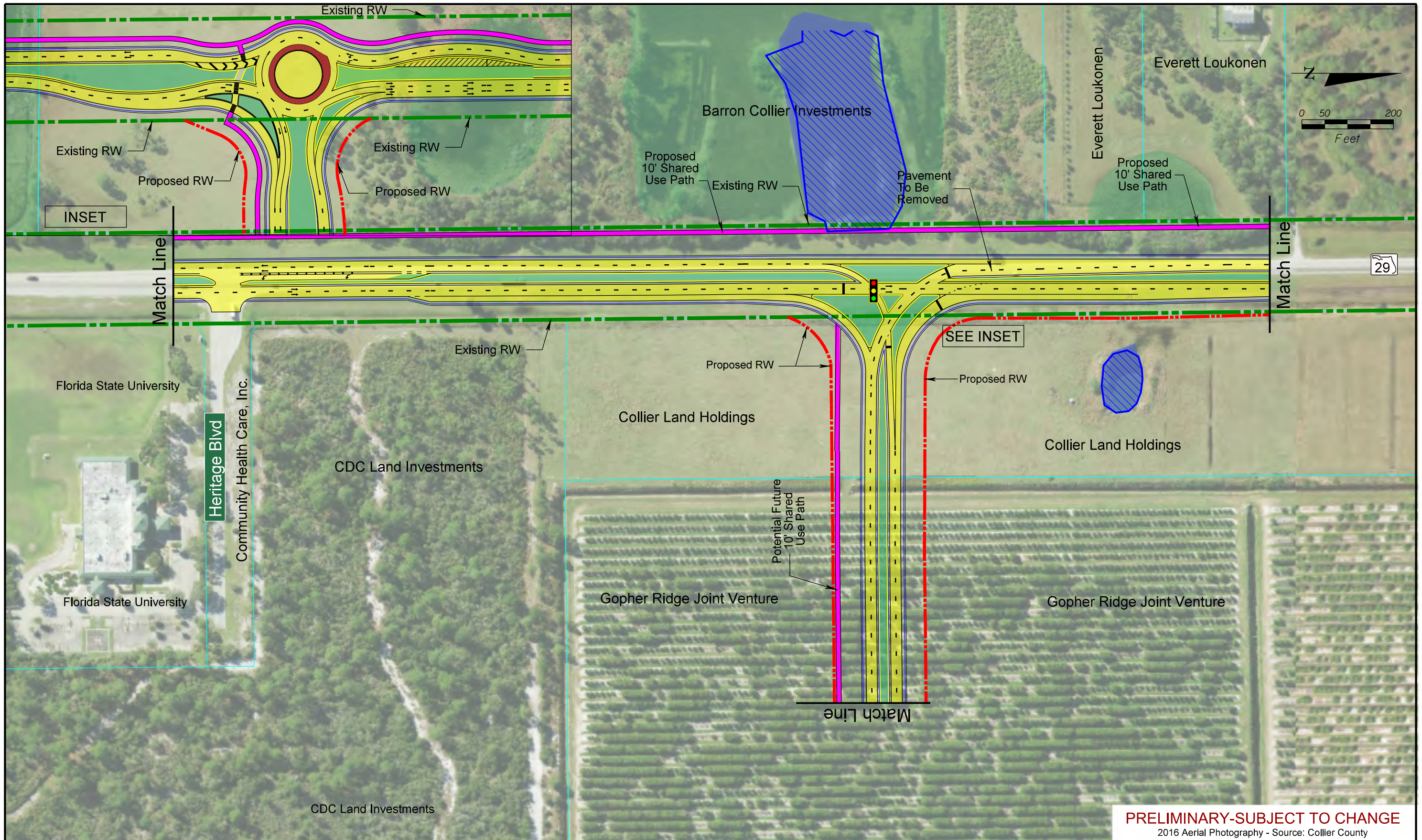
SR 29 PD&E Study
 From Oil Well Road to SR 62
 FPID NO: 417542 1 22 01 / FAP NO: 3611 0201

Legend			
Existing Right-of-Way	Forested Wetland	Proposed Pavement	Potential Business Relocation
Parcels	Non-Forested Wetland	Proposed Median/Border	Potential Contamination (Low)
Proposed Right-of-Way	Traffic Signal	Proposed Sidewalks	Potential Contamination (Medium or High)
Water/Canal		Proposed Structure	
Seminole Land		Proposed Guardrail	

H. W. Lochner, Inc.
 4350 W. Cypress St., Suite 800
 Tampa, Florida 33607
 FBPR Certificate of Auth. #894

Central Alternative
#2 Revised

Sheet No.
28



PRELIMINARY-SUBJECT TO CHANGE
 2016 Aerial Photography - Source: Collier County

SR 29 PD&E Study
 From Oil Well Road to SR 82
 FPID NO: 417542 1 22 01 / FAP NO: 3611 0225

Legend			
Existing Right-of-Way	Forested Wetland	Proposed Pavement	Potential Business Relocation
Parcels	Non-Forested Wetland	Proposed Median/Border	Potential Contamination (Low)
Proposed Right-of-Way	Traffic Signal	Proposed Sidewalks	Potential Contamination (Medium or High)
Water/Canal		Proposed Structure	
Seminole Land		Proposed Guardrail	

H. W. Lochner, Inc.
 4350 W. Cypress St., Suite 800
 Tampa, Florida 33607
 FBPR Certificate of Auth. #894

Central Alternative
#2 Revised

Sheet No.
29



PRELIMINARY-SUBJECT TO CHANGE
 2016 Aerial Photography - Source: Collier County

SR 29 PD&E Study
 From Oil Well Road to SR 82
 FPID NO: 417540 1 22 01 / FAP NO: 3611 922P

Legend			
	Existing Right-of-Way		Proposed Pavement
	Parcels		Proposed Median/Border
	Proposed Right-of-Way		Proposed Sidewalks
	Water/Canal		Proposed Structure
	Seminole Land		Proposed Guardrail
	Forested Wetland		Potential Business Relocation
	Non-Forested Wetland		Potential Contamination (Low)
	Traffic Signal		Potential Contamination (Medium or High)

H. W. Lochner, Inc.
 4350 W. Cypress St., Suite 800
 Tampa, Florida 33607
 FBPR Certificate of Auth. #894

Central Alternative
#2 Revised

Sheet No.
30



PRELIMINARY-SUBJECT TO CHANGE
 2016 Aerial Photography - Source: Collier County

SR 29 PD&E Study
 From Oil Well Road to SR 82
 FPID NO: 417540 1 22 01 / FAP NO: 3641 9201

Legend			
Existing Right-of-Way	Forested Wetland	Proposed Pavement	Potential Business Relocation
Parcels	Non-Forested Wetland	Proposed Median/Border	Potential Contamination (Low)
Proposed Right-of-Way	Traffic Signal	Proposed Sidewalks	Potential Contamination (Medium or High)
Water/Canal		Proposed Structure	
Seminole Land		Proposed Guardrail	

H. W. Lochner, Inc.
 4350 W. Cypress St., Suite 800
 Tampa, Florida 33607
 FBPR Certificate of Auth. #894

Central Alternative
#2 Revised

Sheet No.
31



PRELIMINARY-SUBJECT TO CHANGE
 2016 Aerial Photography - Source: Collier County

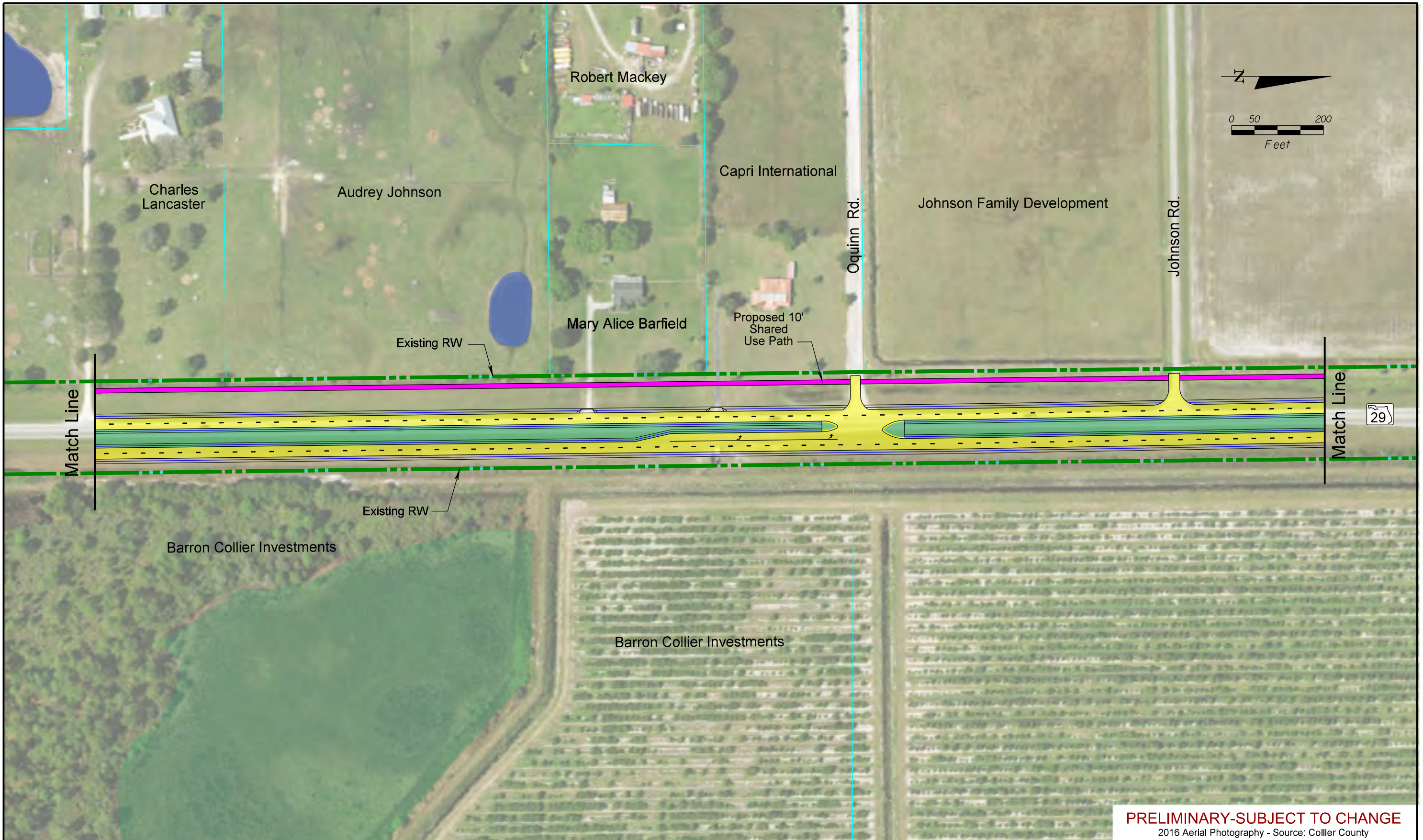
SR 29 PD&E Study
 From Oil Well Road to SR 62
 FPID NO: 417540 1 22 01 / FAP NO: 3641 0201

Legend			
Existing Right-of-Way	Forested Wetland	Proposed Pavement	Potential Business Relocation
Parcels	Non-Forested Wetland	Proposed Median/Border	Potential Contamination (Low)
Proposed Right-of-Way	Traffic Signal	Proposed Sidewalks	Potential Contamination (Medium or High)
Water/Canal		Proposed Structure	
Seminole Land		Proposed Guardrail	

H. W. Lochner, Inc.
 4350 W. Cypress St., Suite 800
 Tampa, Florida 33607
 FBPR Certificate of Auth. #894

Central Alternative
#2 Revised

Sheet No.
32



PRELIMINARY-SUBJECT TO CHANGE
 2016 Aerial Photography - Source: Collier County

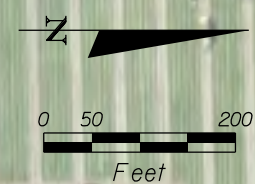
SR 29 PD&E Study
 From Oil Well Road to SR 62
 FPID NO: 417542 1 22 01 / FAP NO: 3641 0201

Legend			
Existing Right-of-Way	Forested Wetland	Proposed Pavement	Potential Business Relocation
Parcels	Non-Forested Wetland	Proposed Median/Border	Potential Contamination (Low)
Proposed Right-of-Way	Traffic Signal	Proposed Sidewalks	Potential Contamination (Medium or High)
Water/Canal		Proposed Structure	
Seminole Land		Proposed Guardrail	

H. W. Lochner, Inc.
 4350 W. Cypress St., Suite 800
 Tampa, Florida 33607
 FBPR Certificate of Auth. #894

Central Alternative
#2 Revised

Sheet No.
33



Johnson Family Development

E & B Miller Family

Virginia Ayala

END IMPROVEMENTS

Proposed 10' Shared Use Path

Existing RW

Tie to Future Improvements by Others

Match Line

29

Existing RW

108

Barron Collier Partnership

Barron Collier Partnership

PRELIMINARY-SUBJECT TO CHANGE
2016 Aerial Photography - Source: Collier County

SR 29 PD&E Study
From Oil Well Road to SR 62
FPIB NO: 417546 1 22 01 / FAP NO: 3611 9201

Legend			
	Existing Right-of-Way		Proposed Pavement
	Parcels		Proposed Median/Border
	Proposed Right-of-Way		Proposed Sidewalks
	Water/Canal		Proposed Structure
	Seminole Land		Proposed Guardrail
	Forested Wetland		Potential Business Relocation
	Non-Forested Wetland		Potential Contamination (Low)
	Traffic Signal		Potential Contamination (Medium or High)

H. W. Lochner, Inc.
4350 W. Cypress St., Suite 800
Tampa, Florida 33607
FBPR Certificate of Auth. #894

Central Alternative #2 Revised

Sheet No. 34