

**CONTRACT PLANS COMPONENTS**

- ROADWAY PLANS
- SIGNING AND PAVEMENT MARKING PLANS
- SIGNALIZATION PLANS
- INTELLIGENT TRANSPORTATION SYSTEMS PLANS
- LIGHTING PLANS

**INDEX OF ROADWAY PLANS**

SHEET NO.	SHEET DESCRIPTION
1	KEY SHEET
2	SIGNATURE SHEET
3A-3D	SUMMARY OF PAY ITEMS
4-7	DRAINAGE MAP
8-15	TYPICAL SECTION
16-18	SUMMARY OF DRAINAGE STRUCTURES
19	OPTIONAL MATERIALS TABULATION
20-21	PROJECT LAYOUT
22-23	PROJECT NETWORK CONTROL
24	GENERAL NOTES
25-34	ROADWAY PLAN
35-44	ROADWAY PROFILE
45-47	SPECIAL PROFILES
48-55	INTERSECTION DETAILS
56-96	DRAINAGE STRUCTURES
97	DRAINAGE DETAILS
98	POND DETAIL
99-101	POND CROSS SECTIONS
102	ROADWAY SOIL SURVEY
103	POND SOIL SURVEY
104	SPECIAL DETAILS
105-171	CROSS SECTIONS
172-240	TEMPORARY TRAFFIC CONTROL PLANS
241-251	UTILITY ADJUSTMENTS
* 50-1-50-X	SUMMARY OF QUANTITIES

\* To be provided with next submittal

**GOVERNING STANDARD PLANS:**

Florida Department of Transportation, TBD Standard Plans for Road and Bridge Construction and applicable Interim Revisions (IRs).

Standard Plans for Road Construction and associated IRs are available at the following website: <http://www.fdot.gov/design/standardplans>

**APPLICABLE IRs:**

Standard Plans for Bridge Construction are included in the Structures Plans Component

**GOVERNING STANDARD SPECIFICATIONS:**

Florida Department of Transportation, TBD Standard Specifications for Road and Bridge Construction at the following website: <http://www.fdot.gov/programmanagement/Implemented/SpecBooks>

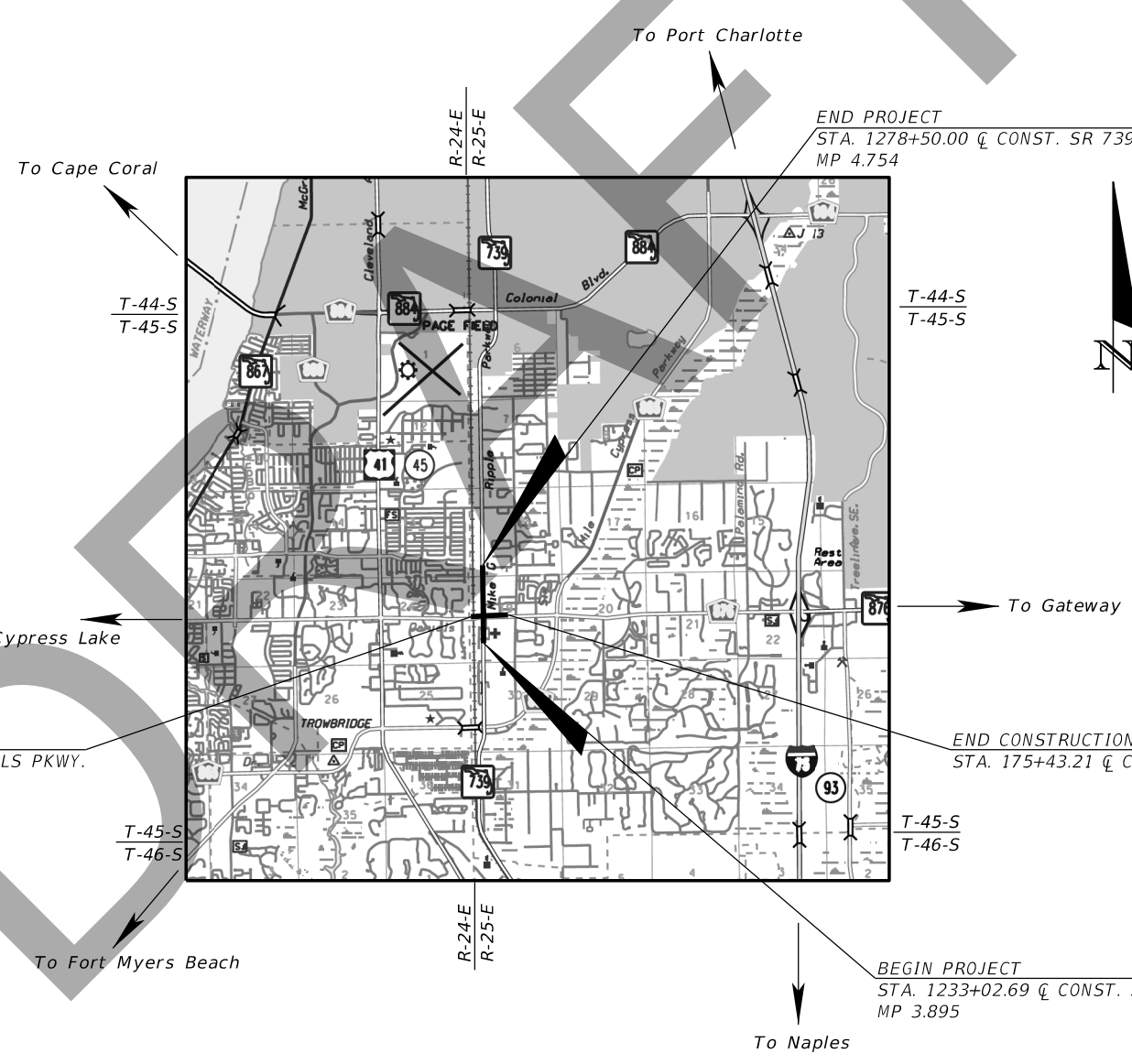
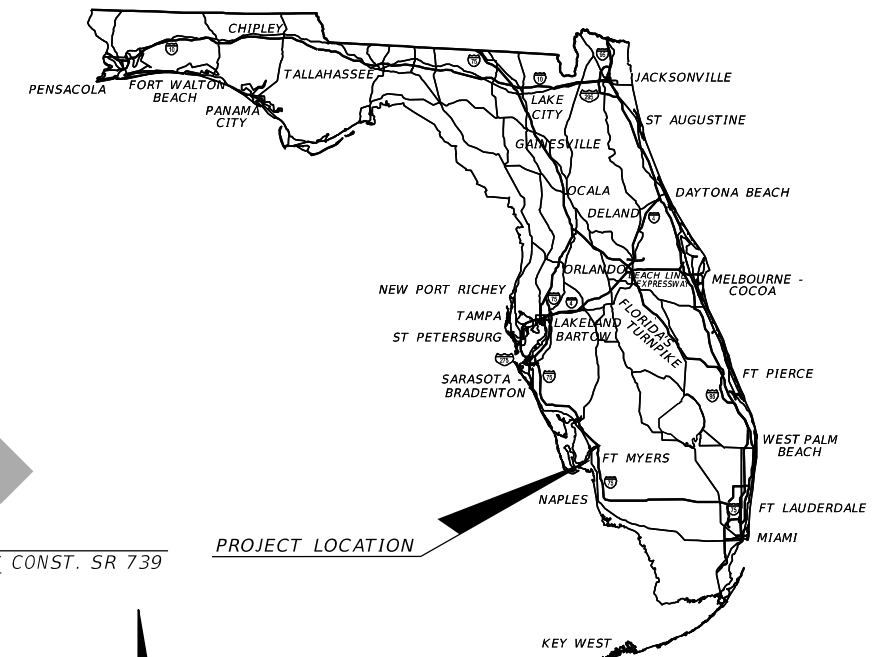
**STATE OF FLORIDA**  
**DEPARTMENT OF TRANSPORTATION**

**CONTRACT PLANS**

FINANCIAL PROJECT ID 431334-2-52-01

LEE COUNTY (1201100)

STATE ROAD NO. 739 (METRO PARKWAY)  
FROM S. GULF COAST LN TO PINE PARKWAY



BEGIN CONSTRUCTION  
STA. 156+02.26 @ CONST. DANIELS PKWY.

END PROJECT  
STA. 1278+50.00 @ CONST. SR 739  
MP 4.754

END CONSTRUCTION  
STA. 175+43.21 @ CONST. DANIELS PKWY.


BEGIN PROJECT  
STA. 1233+02.69 @ CONST. SR 739  
MP 3.895

**ROADWAY PLANS**  
**ENGINEER OF RECORD:**  
JOHN F. PETROSILLO, P.E.  
LICENSE NO. 41148  
COMPREHENSIVE ENGINEERING SERVICES, INC.  
201 S. ORANGE AVENUE, SUITE 1300  
ORLANDO, FLORIDA 32801  
CONTRACT NO.: C9B28  
VENDOR NO.: F59347222201

**FDOT PROJECT MANAGER:**  
CHRIS SPEESE

CONSTRUCTION CONTRACT NO.	FISCAL YEAR	SHEET NO.
TBD	26	1

THE OFFICIAL RECORD OF THIS SHEET IS THE ELECTRONIC FILE DIGITALLY SIGNED AND SEALED UNDER RULE 61G15-23.004, F.A.C.



THIS ITEM HAS BEEN DIGITALLY SIGNED AND SEALED BY

ON THE DATE ADJACENT TO THE SEAL.


PRINTED COPIES OF THIS DOCUMENT ARE NOT CONSIDERED SIGNED AND SEALED AND THE SIGNATURE MUST BE VERIFIED ON ANY ELECTRONIC COPIES.

John F. Petrosillo, P.E.  
P.E. License No. 41148  
Comprehensive Engineering Services, Inc.  
201 S Orange Ave, Suite 1300  
Orlando, FL 32801-3442

THE ABOVE NAMED PROFESSIONAL ENGINEER SHALL BE RESPONSIBLE FOR THE FOLLOWING SHEETS IN ACCORDANCE WITH RULE 61G15-23.004, F.A.C.

<u>SHEET NO.</u>	<u>SHEET DESCRIPTION</u>
1	KEY SHEET
2	SIGNATURE SHEET
3A-3D	SUMMARY OF PAY ITEMS
8-15	TYPICAL SECTION
20-21	PROJECT LAYOUT
22-23	PROJECT NETWORK CONTROL
24	GENERAL NOTES
25-34	ROADWAY PLAN
35-44	ROADWAY PROFILE
45-47	SPECIAL PROFILES
48-55	INTERSECTION DETAILS
104	SPECIAL DETAILS
105-171	CROSS SECTIONS
172-240	TEMPORARY TRAFFIC CONTROL PLANS
241-251	UTILITY ADJUSTMENTS
*SQ-1-SQ-X	SUMMARY OF QUANTITIES

\*To be provided with next submittal



THIS ITEM HAS BEEN DIGITALLY SIGNED AND SEALED BY


ON THE DATE ADJACENT TO THE SEAL

PRINTED COPIES OF THIS DOCUMENT ARE NOT CONSIDERED SIGNED AND SEALED AND THE SIGNATURE MUST BE VERIFIED ON ANY ELECTRONIC COPIES.

Eric Arp, P.E.  
P.E. License Number 53971  
Comprehensive Engineering Services, Inc.  
201 S Orange Ave, Suite 1300  
Orlando, FL 32801-3442

THE ABOVE NAMED PROFESSIONAL ENGINEER SHALL BE RESPONSIBLE FOR THE FOLLOWING SHEETS IN ACCORDANCE WITH RULE 61G15-23.004, F.A.C.

<u>SHEET NO.</u>	<u>SHEET DESCRIPTION</u>
2	SIGNATURE SHEET
4-7	DRAINAGE MAP
16-18	SUMMARY OF DRAINAGE STRUCTURES
19	OPTIONAL MATERIAL TABULATION
56-96	DRAINAGE STRUCTURES
97	DRAINAGE DETAILS
98	POND DETAIL
99-101	POND CROSS SECTIONS



THIS ITEM HAS BEEN DIGITALLY SIGNED AND SEALED BY

ON THE DATE ADJACENT TO THE SEAL

PRINTED COPIES OF THIS DOCUMENT ARE NOT CONSIDERED SIGNED AND SEALED AND THE SIGNATURE MUST BE VERIFIED ON ANY ELECTRONIC COPIES.

Kenneth L. Symonds Jr., P.E.  
P.E. License Number 59518  
Tierra, Inc.  
591 Susan B. Britt Court  
Winter Garden, FL 34787

THE ABOVE NAMED PROFESSIONAL ENGINEER SHALL BE RESPONSIBLE FOR THE FOLLOWING SHEETS IN ACCORDANCE WITH RULE 61G15-23.004, F.A.C.

<u>SHEET NO.</u>	<u>SHEET DESCRIPTION</u>
2	SIGNATURE SHEET
102	ROADWAY SOIL SURVEY
103	POND SOIL SURVEY

DRAFT

REVISIONS				John F. Petrosillo, P.E. P.E. License Number 41148 Comprehensive Engineering Services, Inc. 201 S Orange Ave, Suite 1300 Orlando, FL 32801-3442	STATE OF FLORIDA DEPARTMENT OF TRANSPORTATION			SIGNATURE SHEET	SHEET NO.
DATE	DESCRIPTION	DATE	DESCRIPTION		ROAD NO.	COUNTY	FINANCIAL PROJECT ID		2
					SR 739	LEE	431334-2-52-01		

FLORIDA DEPARTMENT OF TRANSPORTATION  
PROJECT SUMMARY OF PAY ITEMS  
FOR PROJECT: 431334-2-52-01

LEAD PROJECT : 431334-2-52-01 DISTRICT : 01 COUNTY/SECTION : 12011000  
PROJECT(S) : 43133425201 COUNTY : LEE

0200 SUMMARY OF ROADWAY

Table with columns: SPC, ALT, ITEM NUMBER, ITEM DESCRIPTION, UNIT, 43133425201, QUANTITY, TOTAL. Rows include items like MOBILIZATION, MAINTENANCE OF TRAFFIC, SPECIAL DETOUR, COMMERCIAL MATERIAL, PEDESTRIAN OR BICYCLE SPECIAL DETOUR, TRAFFIC CONTROL OFFICER, WORK ZONE SIGN, BUSINESS SIGN, TEMPORARY BARRIER, CHANNELIZING DEVICE, TEMPORARY SEPARATOR, ARROW BOARD, PORTABLE CHANGEABLE MESSAGE SIGN, TEMPORARY SIGNALIZATION, EXISTING ITS MAINTENANCE, TYPE III BARRICADE, SEDIMENT BARRIER, FLOATING TURBIDITY BARRIER, SOIL TRACKING PREVENTION DEVICE, LITTER REMOVAL, MOWING, MONITOR EXISTING STRUCTURES, CLEARING & GRUBBING, REMOVAL OF EXISTING CONCRETE, MAILBOX, REGULAR EXCAVATION, EMBANKMENT, OPTIONAL BASE, MILLING EXISTING ASPHALT PAVEMENT, SUPERPAVE ASPHALTIC CONCRETE, ASPHALT CONCRETE FRICTION COURSE, CONCRETE CLASS NS.

FLORIDA DEPARTMENT OF TRANSPORTATION  
PROJECT SUMMARY OF PAY ITEMS  
FOR PROJECT: 431334-2-52-01

LEAD PROJECT : 431334-2-52-01 DISTRICT : 01 COUNTY/SECTION : 12011000  
PROJECT(S) : 43133425201 COUNTY : LEE

0200 SUMMARY OF ROADWAY

Table with columns: SPC, ALT, ITEM NUMBER, ITEM DESCRIPTION, UNIT, 43133425201, QUANTITY, TOTAL. Rows include items like CONCRETE CLASS IV, CULVERTS, REINFORCING STEEL, INLETS, CURB, MANHOLES, PIPE CULVERT, MITERED END SECTION, PIPE HANDRAIL, CONCRETE CURB & GUTTER.

REVISIONS

Table with columns: DATE, DESCRIPTION, DATE, DESCRIPTION. Empty rows for revisions.

John F. Petrosillo, P.E.  
P.E. License Number 41148  
Comprehensive Engineering Services, Inc.  
201 S Orange Ave, Suite 1300  
Orlando, FL 32801-3442

STATE OF FLORIDA  
DEPARTMENT OF TRANSPORTATION

Table with columns: ROAD NO., COUNTY, FINANCIAL PROJECT ID. Values: SR 739, LEE, 431334-2-52-01.

SUMMARY OF PAY ITEMS

SHEET NO.

3A

FLORIDA DEPARTMENT OF TRANSPORTATION PROJECT SUMMARY OF PAY ITEMS FOR PROJECT: 431334-2-52-01						
LEAD PROJECT : 431334-2-52-01		DISTRICT : 01		COUNTY/SECTION : 12011000		
PROJECT(S) : 43133425201			COUNTY : LEE			
0200 SUMMARY OF ROADWAY						
SPC	ALT	ITEM NUMBER	ITEM DESCRIPTION	UNIT	43133425201	QUANTITY TOTAL
		0520- 1- 10	CONCRETE CURB & GUTTER, TYPE F	LF	1.000	1.000
		0520- 5- 11	TRAFFIC SEPARATOR CONCRETE-TYPE 1, 4" WIDE	LF	1.000	1.000
		0520- 5- 12	TRAFFIC SEPARATOR CONCRETE-TYPE 1, 6" WIDE	LF	1.000	1.000
P		0520- 70-	CONCRETE TRAFFIC SEPARATOR, SPECIAL- VARIABLE WIDTH	SY	1.000	1.000
		0522- 1-	CONCRETE SIDEWALK AND DRIVEWAYS, 4" THICK	SY	1.000	1.000
		0522- 2-	CONCRETE SIDEWALK AND DRIVEWAYS, 6" THICK	SY	1.000	1.000
		0524- 1- 4	CONCRETE DITCH PAVEMENT, NON REINFORCED, 6"	SY	1.000	1.000
		0527- 2-	DETECTABLE WARNINGS	SF	1.000	1.000
		0530- 3- 4	RIPRAP, RUBBLE, F&I, DITCH LINING	TN	1.000	1.000
		0530- 74-	BEDDING STONE	TN	1.000	1.000
		0570- 1- 2	PERFORMANCE TURF, SOD	SY	1.000	1.000
		0706- 1- 3	RAISED PAVEMENT MARKER, TYPE B	EA	1.000	1.000
		0710- 11-101	PAINTED PAVEMENT MARKINGS, STANDARD, WHITE, SOLID, 6"	GM	1.000	1.000
		0710- 11-123	PAINTED PAVEMENT MARKINGS, STANDARD, WHITE, SOLID FOR CROSSWALK AND ROUNDABOUT, 12"	LF	1.000	1.000
		0710- 11-125	PAINTED PAVEMENT MARKINGS, STANDARD, WHITE, SOLID FOR STOP LINE OR CROSSWALK, 24"	LF	1.000	1.000
		0710- 11-131	PAINTED PAVEMENT MARKINGS, STANDARD, WHITE, SKIP, 10-30 OR 3-9 SKIP, 6" WIDE	GM	1.000	1.000
		0710- 11-141	PAINTED PAVEMENT MARKINGS, STANDARD, WHITE, 2-4 DOTTED GUIDELINE/ 6-10 DOTTED EXTENSION, 6"	GM	1.000	1.000
		0710- 11-160	PAINTED PAVEMENT MARKINGS, STANDARD, WHITE, MESSAGE OR SYMBOL	EA	1.000	1.000
		0710- 11-170	PAINTED PAVEMENT MARKINGS, STANDARD, WHITE, ARROWS	EA	1.000	1.000
		0710- 11-201	PAINTED PAVEMENT MARKINGS, STANDARD, YELLOW, SOLID, 6"	GM	1.000	1.000
		0710- 11-231	PAINTED PAVEMENT MARKINGS, STANDARD, YELLOW, SKIP, 6"	GM	1.000	1.000
		0710- 11-241	PAINTED PAVEMENT MARKINGS, STANDARD, YELLOW, 2-4 DOTTED GUIDELINE/6-10 DOTTED EXTENSION, 6"	GM	1.000	1.000

FLORIDA DEPARTMENT OF TRANSPORTATION PROJECT SUMMARY OF PAY ITEMS FOR PROJECT: 431334-2-52-01						
LEAD PROJECT : 431334-2-52-01		DISTRICT : 01		COUNTY/SECTION : 12011000		
PROJECT(S) : 43133425201			COUNTY : LEE			
0300 SUMMARY OF SIGNING						
SPC	ALT	ITEM NUMBER	ITEM DESCRIPTION	UNIT	43133425201	QUANTITY TOTAL
		0700- 1- 11	SINGLE POST SIGN, F&I GROUND MOUNT, UP TO 12 SF	AS	1.000	1.000
		0700- 1- 12	SINGLE POST SIGN, F&I GROUND MOUNT, 12-20 SF	AS	1.000	1.000
		0700- 1- 13	SINGLE POST SIGN, F&I GROUND MOUNT, 21-30 SF	AS	1.000	1.000
		0700- 1- 14	SINGLE POST SIGN, F&I GROUND MOUNT, 31+ SF	AS	1.000	1.000
		0700- 1- 50	SINGLE POST SIGN, RELOCATE	AS	1.000	1.000
		0700- 1- 60	SINGLE POST SIGN, REMOVE	AS	1.000	1.000
		0700- 2- 12	MULTI- POST SIGN, F&I GROUND MOUNT, 12-20 SF	AS	1.000	1.000
		0700- 2- 13	MULTI- POST SIGN, F&I GROUND MOUNT, 21-30 SF	AS	1.000	1.000
		0700- 2- 14	MULTI- POST SIGN, F&I GROUND MOUNT, 31-50 SF	AS	1.000	1.000
		0700- 2- 15	MULTI- POST SIGN, F&I GROUND MOUNT, 51-100 SF	AS	1.000	1.000
		0700- 3-206	SIGN PANEL, FURNISH & INSTALL OVERHEAD MOUNT, 101-200 SF	EA	1.000	1.000
		0700- 3-211	SIGN PANEL, FURNISH & INSTALL OVERHEAD MOUNT, 601 SF AND GREATER	EA	1.000	1.000
		0700- 4-126	OVERHEAD STATIC SIGN STRUCTURE, FURNISH & INSTALL, SPAN, 101-150 FT	EA	1.000	1.000
		0705- 10- 1	OBJECT MARKER, TYPE 1	EA	1.000	1.000
		0705- 11- 1	DELINEATOR, FLEXIBLE TUBULAR	EA	1.000	1.000
		0706- 1- 3	RAISED PAVEMENT MARKER, TYPE B	EA	1.000	1.000
		0710- 11-290	PAINTED PAVEMENT MARKINGS, STANDARD, YELLOW, ISLAND NOSE	SF	1.000	1.000
		0710- 90-	PAINTED PAVEMENT MARKINGS, FINAL SURFACE 43133425201	LS	1.000	1.000
		0711- 11-123	THERMOPLASTIC, STANDARD, WHITE, SOLID, 12" FOR CROSSWALK AND ROUNDABOUT	LF	1.000	1.000
		0711- 11-124	THERMOPLASTIC, STANDARD, WHITE, SOLID, 18" FOR DIAGONALS AND CHEVRONS	LF	1.000	1.000
		0711- 11-125	THERMOPLASTIC, STANDARD, WHITE, SOLID, 24" FOR STOP LINE AND CROSSWALK	LF	1.000	1.000
		0711- 11-141	THERMOPLASTIC, STANDARD, WHITE, 2-4 DOTTED GUIDELINE/ 6-10 GAP EXTENSION, 6"	GM	1.000	1.000
		0711- 11-144	THERMOPLASTIC, STANDARD, WHITE, 2-2 DOTTED EXTENSION LINE, 12" FOR ROUNDABOUT	GM	1.000	1.000
		0711- 11-160	THERMOPLASTIC, STANDARD, WHITE, MESSAGE OR SYMBOL	EA	1.000	1.000
		0711- 11-170	THERMOPLASTIC, STANDARD, WHITE, ARROW	EA	1.000	1.000
		0711- 11-224	THERMOPLASTIC, STANDARD, YELLOW, SOLID, 18" FOR DIAGONAL OR CHEVRON	LF	1.000	1.000
		0711- 11-241	THERMOPLASTIC, STANDARD, YELLOW, 2-4 DOTTED GUIDE LINE /6-10 DOTTED EXTENSION LINE, 6"	GM	1.000	1.000
		0711- 14-125	THERMOPLASTIC, PREFORMED, WHITE, SOLID, 24" FOR CROSSWALK	LF	1.000	1.000
		0711- 14-160	THERMOPLASTIC, PREFORMED, WHITE, MESSAGE	EA	1.000	1.000
		0711- 14-170	THERMOPLASTIC, PREFORMED, WHITE, ARROW	EA	1.000	1.000
		0711- 16-101	THERMOPLASTIC, STANDARD-OTHER SURFACES, WHITE, SOLID, 6"	GM	1.000	1.000
		0711- 16-102	THERMOPLASTIC, STANDARD-OTHER SURFACES, WHITE, SOLID, 8"	GM	1.000	1.000
		0711- 16-131	THERMOPLASTIC, STANDARD-OTHER SURFACES, WHITE, SKIP, 6" ,10-30 SKIP OR 3-9 LANE DROP	GM	1.000	1.000
		0711- 16-231	THERMOPLASTIC, STANDARD-OTHER SURFACES, YELLOW, SKIP, 6"	GM	1.000	1.000

<table border="1"> <thead> <tr> <th colspan="4">REVISIONS</th> </tr> <tr> <th>DATE</th> <th>DESCRIPTION</th> <th>DATE</th> <th>DESCRIPTION</th> </tr> </thead> <tbody> <tr> <td> </td> <td> </td> <td> </td> <td> </td> </tr> </tbody> </table>				REVISIONS				DATE	DESCRIPTION	DATE	DESCRIPTION					John F. Petrosillo, P.E. P.E. License Number 41148 Comprehensive Engineering Services, Inc. 201 S Orange Ave, Suite 1300 Orlando, FL 32801-3442	STATE OF FLORIDA DEPARTMENT OF TRANSPORTATION <table border="1"> <tr> <th>ROAD NO.</th> <th>COUNTY</th> <th>FINANCIAL PROJECT ID</th> </tr> <tr> <td>SR 739</td> <td>LEE</td> <td>431334-2-52-01</td> </tr> </table>	ROAD NO.	COUNTY	FINANCIAL PROJECT ID	SR 739	LEE	431334-2-52-01	SHEET NO.  <b>SUMMARY OF PAY ITEMS</b>  3B
REVISIONS																								
DATE	DESCRIPTION	DATE	DESCRIPTION																					
ROAD NO.	COUNTY	FINANCIAL PROJECT ID																						
SR 739	LEE	431334-2-52-01																						

THE OFFICIAL RECORD OF THIS SHEET IS THE ELECTRONIC FILE DIGITALLY SIGNED AND SEALED UNDER RULE 61G15-23.004, F.A.C.

06/30/2023 12:16:36 PM

FLORIDA DEPARTMENT OF TRANSPORTATION PROJECT SUMMARY OF PAY ITEMS FOR PROJECT: 431334-2-52-01						
LEAD PROJECT : 431334-2-52-01		DISTRICT : 01		COUNTY/SECTION : 12011000		
PROJECT(S) : 43133425201			COUNTY : LEE			
0300 SUMMARY OF SIGNING						
SPC	ALT	ITEM NUMBER	ITEM DESCRIPTION	UNIT	43133425201	QUANTITY TOTAL
		0711- 17- 1	THERMOPLASTIC, REMOVE EXISTING THERMOPLASTIC PAVEMENT MARKINGS- SURFACE TO REMAIN	SF	1.000	1.000

06/30/2023 12:16:36 PM

FLORIDA DEPARTMENT OF TRANSPORTATION PROJECT SUMMARY OF PAY ITEMS FOR PROJECT: 431334-2-52-01						
LEAD PROJECT : 431334-2-52-01		DISTRICT : 01		COUNTY/SECTION : 12011000		
PROJECT(S) : 43133425201			COUNTY : LEE			
0400 SUMMARY OF LIGHTING						
SPC	ALT	ITEM NUMBER	ITEM DESCRIPTION	UNIT	43133425201	QUANTITY TOTAL
		0630- 2- 11	CONDUIT, FURNISH & INSTALL, OPEN TRENCH	LF	1.000	1.000
		0630- 2- 12	CONDUIT, FURNISH & INSTALL, DIRECTIONAL BORE	LF	1.000	1.000
		0635- 2- 11	PULL & SPLICE BOX, F&I, 13" X 24" COVER SIZE	EA	1.000	1.000
		0639- 1-122	ELECTRICAL POWER SERVICE, F&I, UNDERGROUND, METER PURCHASED BY CONTRACTOR	AS	1.000	1.000
		0641- 2- 12	PRESTRESSED CONCRETE POLE, F&I, TYPE P-II SERVICE POLE	EA	1.000	1.000
		0715- 1- 12	LIGHTING CONDUCTORS, F&I, INSULATED, NO.8 - 6	LF	1.000	1.000
		0715- 1- 13	LIGHTING CONDUCTORS, F&I, INSULATED, NO 4 TO NO 2	LF	1.000	1.000
		0715- 7- 11	LOAD CENTER, F&I, SECONDARY VOLTAGE	EA	1.000	1.000
		0715- 11-211	LUMINAIRE, F&I- REPLACE EXISTING LUMINAIRE ON EXISTING POLE /ARM, ROADWAY, COBRA HEAD	EA	1.000	1.000
		0715- 61-300	LIGHT POLE COMPLETE, F&I, STANDARD POLE STANDARD FOUNDATION, 40' MOUNTING HEIGHT, 0' ARM LENGTH	EA	1.000	1.000
P		0715- 62-300	LIGHT POLE COMPLETE, F&I, STANDARD POLE SPECIAL FOUNDATION, 40' MOUNTING HEIGHT, 0' ARM LENGTH	EA	1.000	1.000
		0715-500- 1	POLE CABLE DISTRIBUTION SYSTEM, FURNISH AND INSTALL, CONVENTIONAL	EA	1.000	1.000

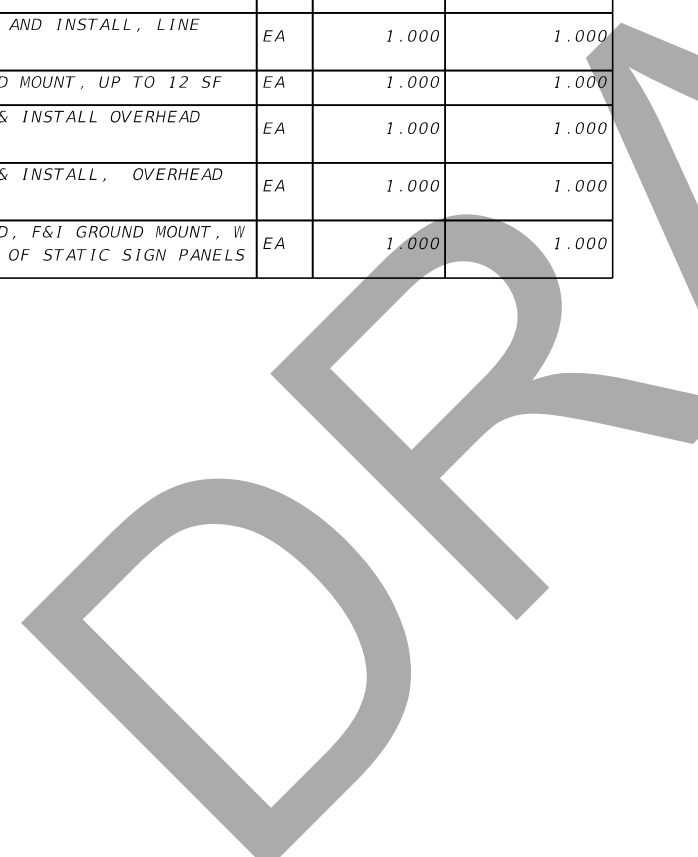
06/30/2023 12:16:36 PM

FLORIDA DEPARTMENT OF TRANSPORTATION PROJECT SUMMARY OF PAY ITEMS FOR PROJECT: 431334-2-52-01						
LEAD PROJECT : 431334-2-52-01		DISTRICT : 01		COUNTY/SECTION : 12011000		
PROJECT(S) : 43133425201			COUNTY : LEE			
0500 SUMMARY OF SIGNALIZATION						
SPC	ALT	ITEM NUMBER	ITEM DESCRIPTION	UNIT	43133425201	QUANTITY TOTAL
		0611- 1- 1	ITSFM SUBSURFACE DOCUMENTATION- PROJECT LENGTH	MI	1.000	1.000
		0611- 2- 1	ITSFM LOCATION DOCUMENTATION- INTERSECTION	EA	1.000	1.000
		0630- 2- 11	CONDUIT, FURNISH & INSTALL, OPEN TRENCH	LF	1.000	1.000
		0630- 2- 12	CONDUIT, FURNISH & INSTALL, DIRECTIONAL BORE	LF	1.000	1.000
		0632- 7- 1	SIGNAL CABLE- NEW OR RECONSTRUCTED INTERSECTION, FURNISH & INSTALL	PI	1.000	1.000
		0632- 7- 2	SIGNAL CABLE- REPAIR/REPLACE/OTHER, FURNISH & INSTALL	LF	1.000	1.000
P		0632- 7- 6	SIGNAL CABLE, REMOVE- INTERSECTION	PI	1.000	1.000
		0634- 4-600	SPAN WIRE ASSEMBLY, REMOVE- POLES REMAIN	PI	1.000	1.000
		0635- 2- 11	PULL & SPLICE BOX, F&I, 13" X 24" COVER SIZE	EA	1.000	1.000
		0635- 2- 12	PULL & SPLICE BOX, F&I, 24" X 36" COVER SIZE	EA	1.000	1.000
		0635- 2- 13	PULL & SPLICE BOX, F&I, 30" X 60" RECTANGULAR OR 36" ROUND COVER SIZE	EA	1.000	1.000
		0639- 1-122	ELECTRICAL POWER SERVICE, F&I, UNDERGROUND, METER PURCHASED BY CONTRACTOR	AS	1.000	1.000
		0639- 2- 1	ELECTRICAL SERVICE WIRE, FURNISH & INSTALL	LF	1.000	1.000
		0639- 3- 11	ELECTRICAL SERVICE DISCONNECT, F&I, POLE MOUNT	EA	1.000	1.000
		0641- 2- 12	PRESTRESSED CONCRETE POLE, F&I, TYPE P-II SERVICE POLE	EA	1.000	1.000
		0641- 2- 60	PRESTRESSED CONCRETE POLE, COMPLETE POLE REMOVAL- PEDESTAL /SERVICE POLE	EA	1.000	1.000
		0641- 2- 70	PRESTRESSED CONCRETE POLE, SHALLOW POLE REMOVAL- POLE 30' AND GREATER	EA	1.000	1.000
		0646- 1- 11	ALUMINUM SIGNALS POLE, PEDESTAL	EA	1.000	1.000
		0646- 1- 12	ALUMINUM SIGNALS POLE, FURNISH & INSTALL PEDESTRIAN DETECTOR POST	EA	1.000	1.000
		0646- 1- 60	ALUMINUM SIGNALS POLE, REMOVE	EA	1.000	1.000
		0649- 21- 1	STEEL MAST ARM ASSEMBLY, FURNISH AND INSTALL, SINGLE ARM 30'	EA	1.000	1.000
		0649- 21- 3	STEEL MAST ARM ASSEMBLY, FURNISH AND INSTALL, SINGLE ARM 40'	EA	1.000	1.000
		0649- 21- 6	STEEL MAST ARM ASSEMBLY, FURNISH AND INSTALL, SINGLE ARM 50'	EA	1.000	1.000
		0649- 21- 10	STEEL MAST ARM ASSEMBLY, FURNISH AND INSTALL, SINGLE ARM 60'	EA	1.000	1.000
		0649- 21- 15	STEEL MAST ARM ASSEMBLY, FURNISH AND INSTALL, SINGLE ARM 70'	EA	1.000	1.000
		0649- 21- 21	STEEL MAST ARM ASSEMBLY, FURNISH AND INSTALL, SINGLE ARM 78'	EA	1.000	1.000
		0649- 21- 21	STEEL MAST ARM ASSEMBLY, FURNISH AND INSTALL, SINGLE ARM 78'	EA	1.000	1.000
		0649- 21- 26	STEEL MAST ARM ASSEMBLY, FURNISH AND INSTALL, DOUBLE ARM 78'-70'	EA	1.000	1.000
		0649- 21- 27	STEEL MAST ARM ASSEMBLY, FURNISH AND INSTALL, DOUBLE ARM 78'-78'	EA	1.000	1.000
		0649- 26- 5	STEEL MAST ARM ASSEMBLY, REMOVE, DEEP FOUNDATION- BOLT ON ATTACHMENT	EA	1.000	1.000

REVISIONS				John F. Petrosillo, P.E. P.E. License Number 41148 Comprehensive Engineering Services, Inc. 201 S Orange Ave, Suite 1300 Orlando, FL 32801-3442	STATE OF FLORIDA DEPARTMENT OF TRANSPORTATION			SUMMARY OF PAY ITEMS	SHEET NO. 3C
DATE	DESCRIPTION	DATE	DESCRIPTION		ROAD NO.	COUNTY	FINANCIAL PROJECT ID		
				SR 739	LEE	431334-2-52-01			


FLORIDA DEPARTMENT OF TRANSPORTATION PROJECT SUMMARY OF PAY ITEMS FOR PROJECT: 431334-2-52-01						
LEAD PROJECT : 431334-2-52-01		DISTRICT : 01		COUNTY/SECTION : 12011000		
PROJECT(S) : 43133425201			COUNTY : LEE			
0500 SUMMARY OF SIGNALIZATION						
SPC	ALT	ITEM NUMBER	ITEM DESCRIPTION	UNIT	43133425201	QUANTITY TOTAL
		0650- 1- 14	VEHICULAR TRAFFIC SIGNAL, FURNISH & INSTALL ALUMINUM, 3 SECTION, 1 WAY	AS	1.000	1.000
		0653- 1- 11	PEDESTRIAN SIGNAL, FURNISH & INSTALL LED COUNTDOWN, 1 WAY	AS	1.000	1.000
		0653- 1- 12	PEDESTRIAN SIGNAL, FURNISH & INSTALL LED COUNTDOWN, 2 WAYS	AS	1.000	1.000
		0660- 1-109	LOOP DETECTOR INDUCTIVE, F&I, TYPE 9	EA	1.000	1.000
		0660- 2-102	LOOP ASSEMBLY, F&I, TYPE B	AS	1.000	1.000
		0660- 2-106	LOOP ASSEMBLY, F&I, TYPE F	AS	1.000	1.000
		0660- 4- 11	VEHICLE DETECTION SYSTEM- VIDEO, FURNISH & INSTALL CABINET EQUIPMENT	EA	1.000	1.000
		0660- 4- 12	VEHICLE DETECTION SYSTEM- VIDEO, FURNISH & INSTALL ABOVE GROUND EQUIPMENT	EA	1.000	1.000
		0665- 1- 12	PEDESTRIAN DETECTOR, FURNISH & INSTALL, ACCESSIBLE	EA	1.000	1.000
		0670- 5-111	TRAFFIC CONTROLLER ASSEMBLY, F&I, NEMA, 1 PREEMPTION	AS	1.000	1.000
		0670- 5-600	TRAFFIC CONTROLLER ASSEMBLY, REMOVE CONTROLLER WITH CABINET	AS	1.000	1.000
		0685- 1- 13	UNINTERRUPTIBLE POWER SUPPLY, FURNISH AND INSTALL, LINE INTERACTIVE WITH CABINET	EA	1.000	1.000
		0700- 3-201	SIGN PANEL, FURNISH & INSTALL OVERHEAD MOUNT, UP TO 12 SF	EA	1.000	1.000
		0700- 5- 21	INTERNALLY ILLUMINATED SIGN, FURNISH & INSTALL OVERHEAD MOUNT, UP TO 12 SF	EA	1.000	1.000
		0700- 5- 22	INTERNALLY ILLUMINATED SIGN, FURNISH & INSTALL, OVERHEAD MOUNT, 12-18 SF	EA	1.000	1.000
		0700-141-141	ENHANCED HWY SIGN ASSEMBLY, AC POWERED, F&I GROUND MOUNT, W /HIGHLIGHTED SIGN <12 SF, UP TO 12 SF OF STATIC SIGN PANELS	EA	1.000	1.000

FLORIDA DEPARTMENT OF TRANSPORTATION PROJECT SUMMARY OF PAY ITEMS FOR PROJECT: 431334-2-52-01						
LEAD PROJECT : 431334-2-52-01		DISTRICT : 01		COUNTY/SECTION : 12011000		
PROJECT(S) : 43133425201			COUNTY : LEE			
0550 SUMMARY OF INTELLIGENT TRANSPORTATION SYSTEM						
SPC	ALT	ITEM NUMBER	ITEM DESCRIPTION	UNIT	43133425201	QUANTITY TOTAL
		0611- 1- 1	ITSFM SUBSURFACE DOCUMENTATION- PROJECT LENGTH	MI	1.000	1.000
		0611- 2- 1	ITSFM LOCATION DOCUMENTATION- INTERSECTION	EA	1.000	1.000
		0611- 2- 2	ITSFM LOCATION DOCUMENTATION- ITS SITE	EA	1.000	1.000
		0630- 2- 12	CONDUIT, FURNISH & INSTALL, DIRECTIONAL BORE	LF	1.000	1.000
		0633- 1-121	FIBER OPTIC CABLE, F&I, UNDERGROUND,2-12 FIBERS	LF	1.000	1.000
		0633- 1-123	FIBER OPTIC CABLE, F&I, UNDERGROUND,49-96 FIBERS	LF	1.000	1.000
		0633- 2- 31	FIBER OPTIC CONNECTION, INSTALL, SPLICE	EA	1.000	1.000
		0633- 3- 11	FIBER OPTIC CONNECTION HARDWARE, F&I, SPLICE ENCLOSURE	EA	1.000	1.000
		0633- 3- 12	FIBER OPTIC CONNECTION HARDWARE, F&I, SPLICE TRAY	EA	1.000	1.000
		0633- 3- 13	FIBER OPTIC CONNECTION HARDWARE, F&I, PRETERMINATED CONNECTOR ASSEMBLY	EA	1.000	1.000
		0633- 3- 16	FIBER OPTIC CONNECTION HARDWARE, F&I, PATCH PANEL- FIELD TERMINATED	EA	1.000	1.000
		0633- 6-	FIBER OPTIC CABLE LOCATOR	DA	1.000	1.000
		0635- 2- 11	PULL & SPLICE BOX, F&I, 13" X 24" COVER SIZE	EA	1.000	1.000
		0635- 2- 12	PULL & SPLICE BOX, F&I, 24" X 36" COVER SIZE	EA	1.000	1.000
		0635- 2- 13	PULL & SPLICE BOX, F&I, 30" X 60" RECTANGULAR OR 36" ROUND COVER SIZE	EA	1.000	1.000
		0639- 1-122	ELECTRICAL POWER SERVICE, F&I, UNDERGROUND, METER PURCHASED BY CONTRACTOR	AS	1.000	1.000
		0639- 2- 1	ELECTRICAL SERVICE WIRE, FURNISH & INSTALL	LF	1.000	1.000
		0641- 2- 12	PRESTRESSED CONCRETE POLE, F&I, TYPE P-II SERVICE POLE	EA	1.000	1.000
		0641- 3-163	CONCRETE CCTV POLE, FURNISH & INSTALL WITH LOWERING DEVICE , 63'	EA	1.000	1.000
		0660- 3- 11	VEHICLE DETECTION SYSTEM- MICROWAVE, FURNISH & INSTALL CABINET EQUIPMENT	EA	1.000	1.000
		0660- 3- 12	VEHICLE DETECTION SYSTEM- MICROWAVE, FURNISH & INSTALL, ABOVE GROUND EQUIPMENT	EA	1.000	1.000
		0676- 2-122	ITS CABINET, FURNISH & INSTALL, POLE MOUNT WITH SUNSHIELD, 3365, 24" W X 46" H X 22" D	EA	1.000	1.000
		0682- 1-133	ITS CCTV CAMERA, F&I, DOME ENCLOSURE - NON-PRESSURIZED, IP , HIGH DEFINITION	EA	1.000	1.000
		0684- 1- 1	MANAGED FIELD ETHERNET SWITCH, FURNISH & INSTALL	EA	1.000	1.000
		0684- 2- 1	DEVICE SERVER, FURNISH & INSTALL	EA	1.000	1.000
		0685- 1- 13	UNINTERRUPTIBLE POWER SUPPLY, FURNISH AND INSTALL, LINE INTERACTIVE WITH CABINET	EA	1.000	1.000
		0685- 2- 1	REMOTE POWER MANAGEMENT UNIT- RPMU, FURNISH AND INSTALL	EA	1.000	1.000



<table border="1"> <thead> <tr> <th colspan="4">REVISIONS</th> </tr> <tr> <th>DATE</th> <th>DESCRIPTION</th> <th>DATE</th> <th>DESCRIPTION</th> </tr> </thead> <tbody> <tr> <td> </td> <td> </td> <td> </td> <td> </td> </tr> </tbody> </table>				REVISIONS				DATE	DESCRIPTION	DATE	DESCRIPTION					John F. Petrosillo, P.E. P.E. License Number 41148 Comprehensive Engineering Services, Inc. 201 S Orange Ave, Suite 1300 Orlando, FL 32801-3442			STATE OF FLORIDA DEPARTMENT OF TRANSPORTATION			<b>SUMMARY OF PAY ITEMS</b>	SHEET NO.
REVISIONS																							
DATE	DESCRIPTION	DATE	DESCRIPTION																				
ROAD NO.		COUNTY	FINANCIAL PROJECT ID		SR 739      LEE      431334-2-52-01	3D																	
T:\Projects\1301000\43133425201\roadway\CESSRD01.dgn																							

DO NOT USE THE INFORMATION ON THIS SHEET FOR CONSTRUCTION PURPOSES. This sheet is in the plans for documentation and to assist construction personnel with drainage concerns.



BEGIN PROJECT  
SR 739/METRO PARKWAY  
STA 1233+14.48

LEGEND:  
BF = BASE FLOW  
OS = OFFSITE

BF = 1.32 CFS

REVISIONS			
DATE	DESCRIPTION	DATE	DESCRIPTION

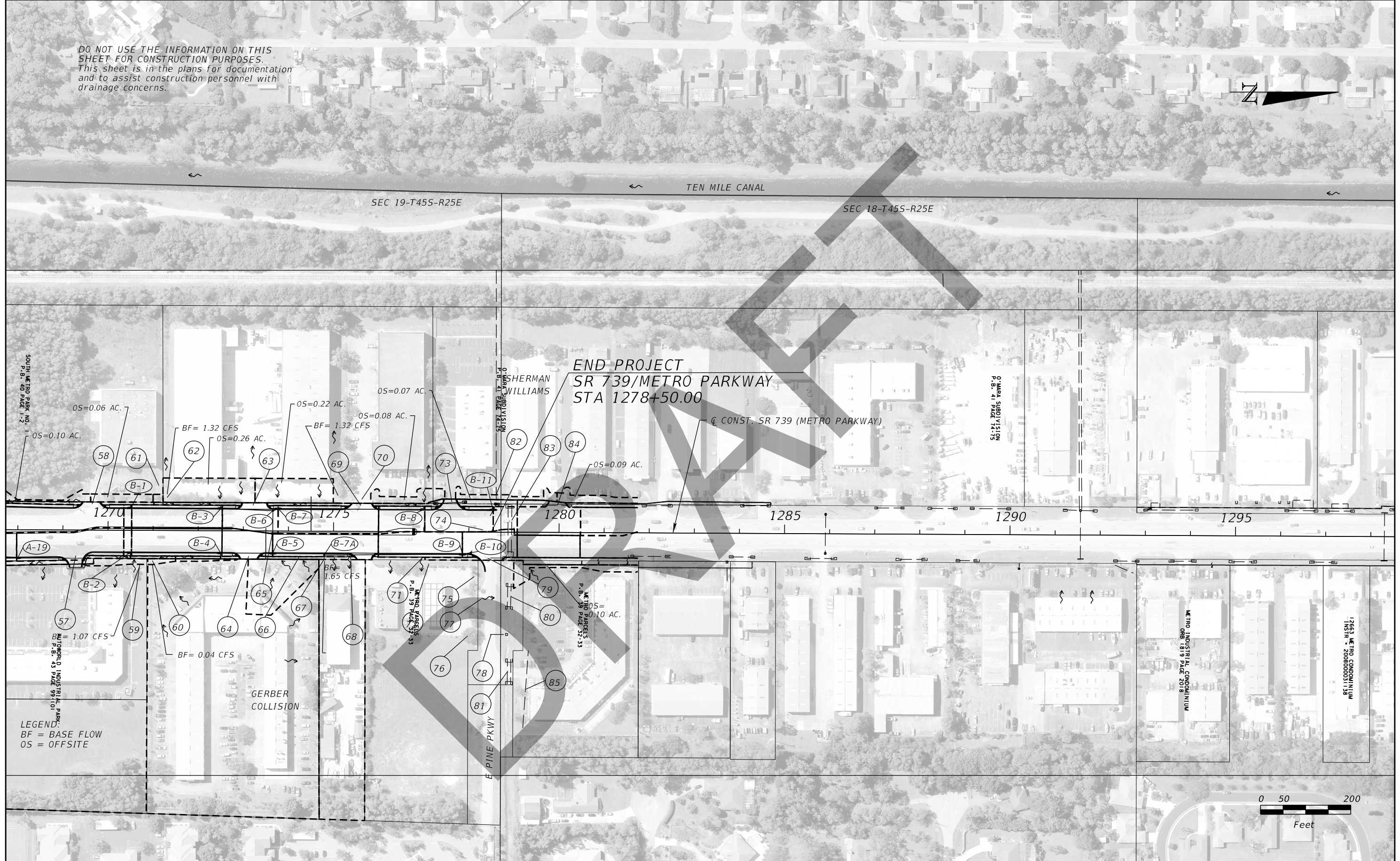
Eric Arp, P.E.  
P.E. License Number 53971  
Comprehensive Engineering Services, Inc.  
201 S Orange Ave, Suite 1300  
Orlando, FL 32801-3442

STATE OF FLORIDA DEPARTMENT OF TRANSPORTATION		
ROAD NO.	COUNTY	FINANCIAL PROJECT ID
SR 739	LEE	431334-2-52-01

**DRAINAGE MAP**

SHEET NO.  
4

DO NOT USE THE INFORMATION ON THIS SHEET FOR CONSTRUCTION PURPOSES. This sheet is in the plans for documentation and to assist construction personnel with drainage concerns.



SOUTH METRO PARK NO. 1  
P.B. 40 PAGE 1-2

SHERMAN WILLIAMS  
P.B. 39 PAGE 32-33

O'MAHA SUBDIVISION  
P.B. 41 PAGE 1-2

MULTIFAMILY INDUSTRIAL PARK  
P.B. 43 PAGE 99-101

METRO PARKS  
P.B. 39 PAGE 32-33

METRO PARKS  
P.B. 39 PAGE 32-33

METRO INDUSTRIAL CONDOMINIUM  
ORB 1819 PAGE 2018

1963 METRO CONDOMINIUM  
ORB 2008 PAGE 1113

LEGEND:  
BF = BASE FLOW  
OS = OFFSITE



REVISIONS			
DATE	DESCRIPTION	DATE	DESCRIPTION

Eric Arp, P.E.  
P.E. License Number 53971  
Comprehensive Engineering Services, Inc.  
201 S Orange Ave, Suite 1300  
Orlando, FL 32801-3442

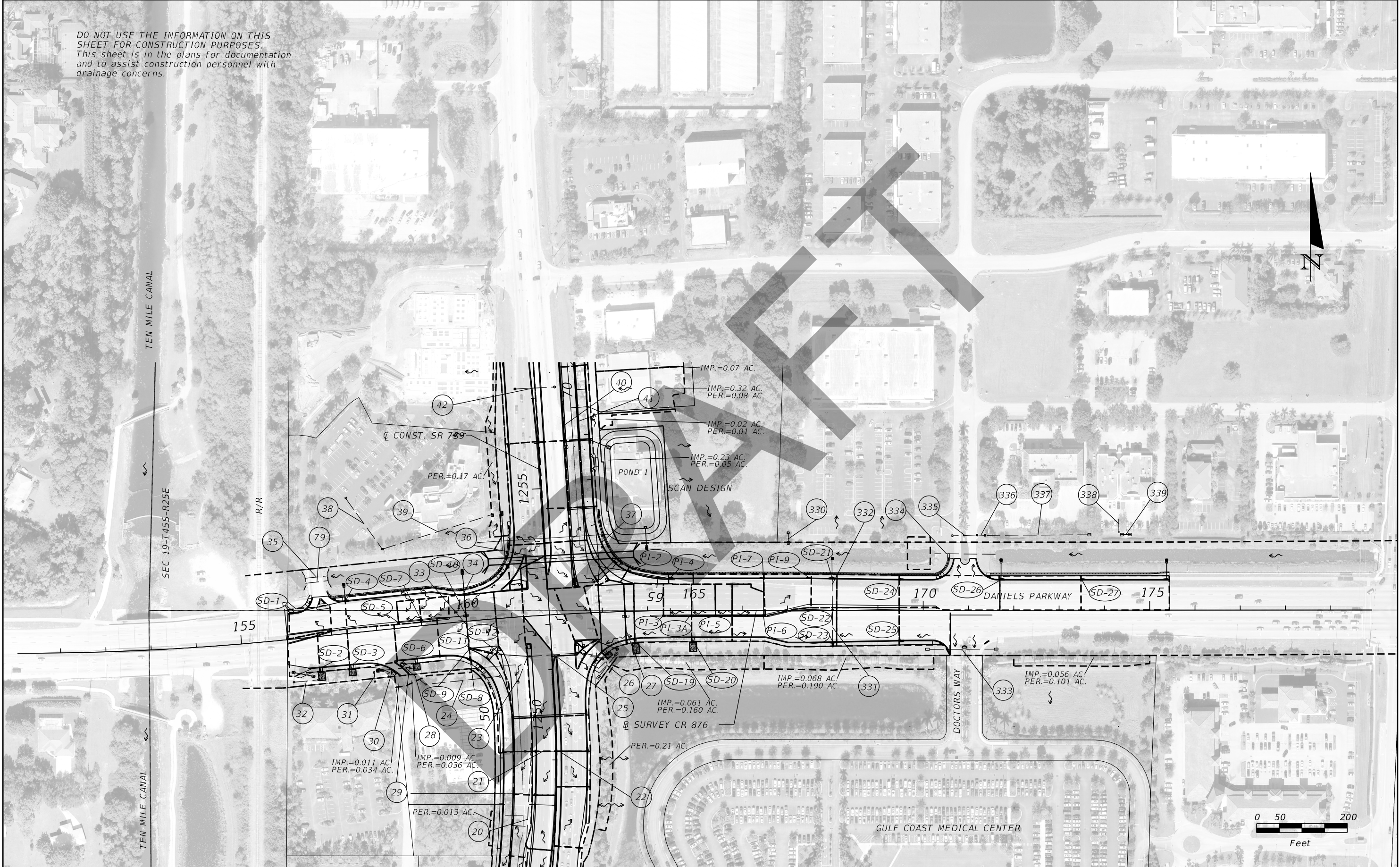
STATE OF FLORIDA DEPARTMENT OF TRANSPORTATION		
ROAD NO.	COUNTY	FINANCIAL PROJECT ID
SR 739	LEE	431334-2-52-01

DRAINAGE MAP

	SHEET NO.  5
--	--------------------



DO NOT USE THE INFORMATION ON THIS SHEET FOR CONSTRUCTION PURPOSES. This sheet is in the plans for documentation and to assist construction personnel with drainage concerns.



REVISIONS	
DATE	DESCRIPTION

Eric Arp, P.E.  
P.E. License Number 53971  
Comprehensive Engineering Services, Inc.  
201 S Orange Ave, Suite 1300  
Orlando, FL 32801-3442

STATE OF FLORIDA DEPARTMENT OF TRANSPORTATION		
ROAD NO.	COUNTY	FINANCIAL PROJECT ID
SR 739	LEE	431334-2-52-01

**DRAINAGE MAP**

SHEET NO.  
6

THE OFFICIAL RECORD OF THIS SHEET IS THE ELECTRONIC FILE DIGITALLY SIGNED AND SEALED UNDER RULE 61G15-23.004, F.A.C.

- 1 42" HDPE  
S. INV. 8.26  
N. INV. 6.82
- 2 18" RCP  
S. INV. 12.05  
N. INV. 11.75
- 3 19"X30" RCP  
S. INV. 8.06  
N. INV. 8.10
- 4 36" HDPE  
S. INV. 6.78  
N. INV. 10.69
- 5 34"X53" RCP  
S. INV. 6.78  
N. INV. 6.35
- 6 42" CMP  
W. INV. 10.48  
E. INV. 10.47
- 7 42" CMP  
W. INV. 10.72  
E. INV. 10.86
- 8 38"X60" RCP  
W. INV. 10.23  
E. INV. 9.46
- 9 8" PVC  
W. INV. 15.94  
E. INV. 14.09
- 10 8" PVC  
W. INV. 16.00  
E. INV. 13.31
- 11 4" PVC  
W. INV. 16.37  
E. INV. 15.18
- 12 18" HDPE  
E. INV. 12.02  
W. INV. 10.50
- 13 36" HDPE  
S. INV. 9.23  
N. INV. 9.71
- 14 18" HDPE  
E. INV. 11.68  
W. INV. 10.65
- 15 24" HDPE  
S. INV. 10.80  
N. INV. 11.60
- 16 19"X30" RCP  
S. INV. 13.71  
N. INV. 13.71
- 17 14"X23" RCP  
W. INV. 14.40  
E. INV. 13.78
- 18 18" RCP  
S. INV. 12.31  
N. INV. ?
- 19 6" HDPE  
S. INV. 15.14  
N. INV. 14.15
- 20 24" HDPE  
N. INV. 12.05  
S. INV. 11.60
- 21 18" CMP  
W. INV. 13.26  
E. INV. 12.18
- 22 18" HDPE  
W. INV. 12.05  
E. INV. 12.36
- 23 24"X36" RCP  
S.W. INV. 10.81  
N.E. INV. 10.81
- 24 8" CORRUGATED PLASTIC  
W. INV. 14.50  
E. INV. 14.40
- 25 30" RCP  
W. INV. 10.81  
E. INV. 10.81
- 26 24" RCP  
S.W. INV. 13.56  
N.E. INV. 13.59
- 27 18" RCP  
S. INV. 14.41  
N. INV. 15.22
- 28 12"X18" RCP  
N.W. INV. 13.76  
S.E. INV. 14.51
- 29 19"X30" RCP  
W. INV. 13.60  
E. INV. 13.58
- 30 19"X30" RCP  
W. INV. 13.88  
E. INV. 13.67
- 31 18" RCP  
S. INV. 13.24  
N. INV. 13.99
- 32 18" RCP  
W. INV. 13.15  
E. INV. 13.27
- 33 18" RCP  
S. INV. 13.65  
N. INV. 7.57
- 34 18" RCP  
N. INV. 5.80  
S. INV. 7.58
- 35 11" W X 10" H BOX CULVERT  
W. INV. 2.31  
E. INV. 1.62
- 36 108"X157" CMP  
W. INV. 4.25  
E. INV. 3.70
- 37 12"X18" RCP  
N. INV. 10.78  
S. INV. 10.72
- 38 18" RCP  
N.W. INV. 9.01  
S.E. INV. 10.11
- 39 18" RCP  
W. INV. 10.12  
E. INV. 11.67
- 40 18" RCP  
W. INV. 12.68  
N. INV. 12.25
- 41 12"X18" RCP  
W. INV. 12.91  
S. INV. 12.95
- 42 18" RCP (PLUGGED)  
W. INV. 12.97  
E. INV. 12.58
- 43 12"X18" RCP  
W. INV. 13.09  
E. INV. 13.29
- 44 19"X30" RCP  
W. INV. 12.96  
E. INV. 13.08
- 45 18" RCP  
S. INV. 12.18  
N. INV. 12.12
- 46 (2) 29"X45" RCP  
W. INV. 9.03  
E. INV. 8.80
- 47 12"X18" RCP  
S. INV. 13.40  
N. INV. 13.48
- 48 12"X18" RCP  
W. INV. 13.60  
E. INV. 13.71
- 49 19"X30" RCP  
S. INV. 12.76  
N. INV. 12.60
- 50 (2) 34"X53" RCP  
W. INV. 8.53  
E. INV. 8.61
- 51 12"X18" RCP  
W. INV. 12.85  
E. INV. 13.79
- 52 24" RCP  
S. INV. 11.22  
N. INV. 11.54
- 53 18" RCP  
S. INV. 12.84  
N. INV. 12.66
- 54 24" RCP  
S. INV. 13.04  
N. INV. 13.06
- 55 24" RCP  
S. INV. 12.38  
N. INV. 12.37
- 56 19"X30" RCP  
W. INV. 11.38  
E. INV. 11.08
- 57 18" RCP  
S. INV. 12.16  
N. INV. 12.72
- 58 18" RCP  
S. INV. 13.62  
N. INV. 13.49
- 59 24" RCP  
W. INV. 12.62  
E. INV. 12.44
- 60 18" RCP  
W. INV. 12.02  
E. INV. 12.34
- 61 15" HDPE  
W. INV. 12.90  
E. INV. 12.64
- 62 12"X18" RCP  
W. INV. 13.46  
E. INV. 13.37
- 63 24" RCP  
S. INV. 12.19  
N. INV. 12.28
- 64 24" RCP  
S. INV. 11.76  
N. INV. 11.95
- 65 24"X38" RCP  
W. EST. INV. 10.66  
E. EST. INV. 11.14
- 66 24" RCP  
S. INV. 12.15  
N. INV. 11.84
- 67 12" RCP  
W. INV. 12.48  
E. INV. 12.69
- 68 24" RCP  
S. INV. 11.77  
N. INV. 11.75
- 69 24" RCP  
S. INV. 13.69  
N. INV. 13.65
- 70 15" HDPE  
S. INV. 14.21  
N. INV. 14.19
- 71 24" RCP  
S. INV. 11.93  
N. INV. 11.02
- 72 6" PVC  
S. INV. 12.38  
N. INV. 12.20
- 73 24" RCP  
S. INV. 12.47  
N. INV. 12.48
- 74 24" RCP  
W. INV. 9.45  
E. INV. 10.25
- 75 6" HDPE  
W. INV. 12.31  
E. INV. 12.48
- 76 6" HDPE  
S. INV. 12.45  
N. INV. 12.60
- 77 14"X23" ERCP  
W. INV. 13.49  
E. INV. 13.94
- 78 12"X18" RCP  
S. INV. 11.99  
N. INV. 11.89
- 79 19"X30" RCP  
S. INV. 10.96  
N. INV. 11.51
- 80 (2) 34"X53" RCP  
W. INV. 10.85  
E. INV. 10.55
- 81 (2) 34"X53" RCP  
W. INV. 10.90  
E. INV. 10.82
- 82 38"X60" ERCP  
W. INV. 8.28  
E. INV. 7.94
- 83 (2) 34"X53" RCP  
W. INV. 10.86  
E. INV. 10.81
- 84 24" RCP  
W. INV. 13.00  
E. INV. 13.30
- 85 14"X23" RCP  
W. INV. 12.54  
E. INV. 12.77
- 330 18" RCP  
N. INV. 11.33  
S. INV. 10.83
- 331 18" RCP  
N. INV. 11.67  
S. INV. 13.37
- 332 18" RCP  
N. INV. 5.96  
S. INV. 8.56
- 333 24" RCP  
W. INV. 14.59  
E. INV. 14.90
- 334 108"X139" CMP  
W. INV. 4.81  
E. INV. 4.26
- 335 18" RCP  
W. INV. 12.57  
E. INV. 12.54
- 336 18" RCP  
W. INV. 12.63  
E. INV. 12.50
- 337 19"X30" ERCP  
W. INV. 12.58  
E. INV. 12.60
- 338 8" HDPE  
N. INV. 17.26  
S. INV. 14.51
- 339 19"X30" RCP  
W. INV. 12.74  
E. INV. 12.86

STRUCTURE NO.	CONTRIBUTING AREA (AC.)	STRUCTURE NO.	CONTRIBUTING AREA (AC.)	STRUCTURE NO.	CONTRIBUTING AREA (AC.)
S-1	0.21	A-17	0.19	SD-19	0.33
S-4	0.26	A-18	0.53	SD-20	0.12
S-6	0.32	A-19	0.34	SD-21	0.33
S-8	0.54	B-1	0.11	SD-23	0.65
S-9	0.31	B-2	0.10	SD-24	0.38
S-10	0.11	B-3	0.54	SD-25	0.22
S-10A	0.21	B-4	0.31	SD-26	0.31
S-11	0.28	B-5	0.79	SD-27	0.34
S-12	0.27	B-7	0.74	P1-1	0.14
S-12A	0.35	B-8	0.24	P1-1A	0.13
S-13	0.21	B-9	0.43	P1-2	0.06
S-14	0.09	B-11	0.27	P1-3	0.09
S-14A	0.13	B-11A	0.03	P1-3A	0.08
A-1	0.37	SD-1	0.13	P1-4	0.03
A-1A	0.18	SD-2	0.13	P1-5	0.06
A-2	0.38	SD-3	0.21	P1-6	0.11
A-3	0.30	SD-4	0.24	P1-7	0.09
A-4	0.29	SD-5	0.06	P1-8	OMITTED
A-6	0.11	SD-6	0.19	P1-9	0.19
A-7	0.14	SD-7	0.07	P1-11	0.10
A-8	0.08	SD-8	0.19	P1-12	0.06
A-10	0.63	SD-11	0.19	P1-13	0.16
A-10A	0.24	SD-13	0.36	P1-14	0.19
A-11	0.23	SD-14	0.23	P1-15	0.11
A-11A	0.08	SD-15	0.34	P1-16	0.10
A-12	0.32	SD-17	0.34	P1-17	0.12
A-14	0.26	SD-17A	0.17	P1-18	0.11
A-15	0.34	SD-17B	0.19	P1-19	0.27
A-16	0.65	SD-18	1.30		

**SUMMARY OF FLOOD DATA**

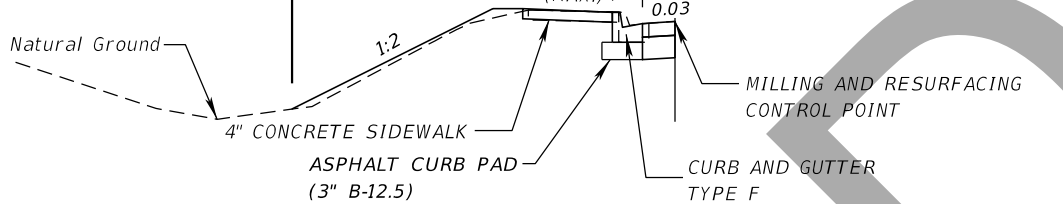
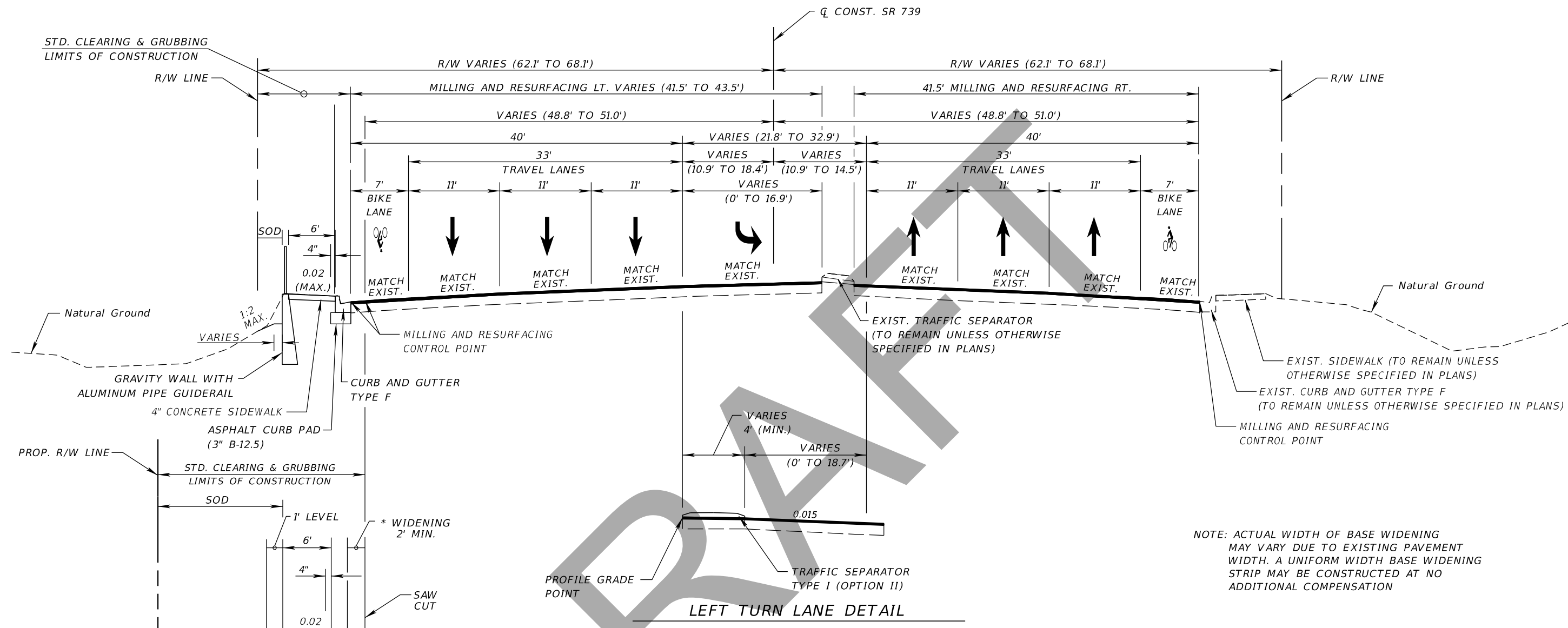
STRUCTURE NO.	STATION	DESIGN FLOOD				BASE FLOOD		OVERTOPPING FLOOD				GREATEST FLOOD			
		4% PROB. DISCHARGE	25 YR.FREQ. STAGE	2% PROB. DISCHARGE	50 YR.FREQ. STAGE	1% PROB. DISCHARGE	100 YR.FREQ. STAGE	DISCHARGE	STAGE	PROB. %	FREQ. YR.	DISCHARGE	STAGE	PROB. %	FREQ. YR.
CD-1	1253+44	569.9	13.12	683.9	13.57	797.9	14.09	-	-	-	-	1356.4	17.81	0.2	500

**NOTE:** THE HYDRAULIC DATA IS SHOWN FOR INFORMATIONAL PURPOSES ONLY, TO INDICATE THE FLOOD DISCHARGES AND WATER SURFACE ELEVATIONS WHICH MAY BE ANTICIPATED IN ANY GIVEN YEAR. THIS DATA WAS GENERATED USING HIGHLY VARIABLE FACTORS DETERMINED BY A STUDY OF THE WATERSHED. MANY JUDGEMENTS AND ASSUMPTIONS ARE REQUIRED TO ESTABLISH THESE FACTORS. THE RESULTANT HYDRAULIC DATA IS SENSITIVE TO CHANGES, PARTICULARLY OF ANTECEDENT CONDITIONS, URBANIZATION, CHANNELIZATION, AND LAND USE. USERS OF THIS DATA ARE CAUTIONED AGAINST THE ASSUMPTION OF PRECISION WHICH CAN NOT BE ATTAINED. DISCHARGES ARE IN CUBIC FEET PER SECOND AND STAGES ARE IN FEET, NGVD 29.

**DEFINITIONS:**

- DESIGN FLOOD:** THE FLOOD SELECTED BY F.D.O.T. TO BE UTILIZED TO ASSURE A STANDARD LEVEL OF HYDRAULIC PERFORMANCE.
- BASE FLOOD:** THE FLOOD HAVING A 1% CHANCE OF BEING EXCEEDED IN ANY YEAR. (100 YR. FREQUENCY)
- OVERTOPPING FLOOD:** THE FLOOD WHERE FLOW OCCURS (A) OVER THE HIGHWAY (B) OVER A WATERSHED DIVIDE OR (C) THRU EMERGENCY RELIEF STRUCTURES.
- GREATEST FLOOD:** THE MOST SEVERE FLOOD WHICH CAN BE PREDICTED WHERE OVERTOPPING IS NOT PRACTICABLE, NORMALLY ONE WITH A 0.2% CHANCE OF BEING EXCEEDED IN ANY YEAR. (500 YR. FREQUENCY)

REVISIONS				Eric Arp, P.E. P.E. License Number 53971 Comprehensive Engineering Services, Inc. 201 S Orange Ave, Suite 1300 Orlando, FL 32801-3442	STATE OF FLORIDA DEPARTMENT OF TRANSPORTATION			SHEET NO.  7
DATE	DESCRIPTION	DATE	DESCRIPTION		ROAD NO.	COUNTY	FINANCIAL PROJECT ID	
					SR 739	LEE	431334-2-52-01	



**TYPICAL SECTION  
SR 739 (METRO PARKWAY)  
STA. 1233+02.69 TO STA. 1243+21.89**

**MILLING FOR DEPTH  
LT. (STA. 1234+83.20 TO STA. 1243+21.89)**  
MILL EXISTING ASPHALT PAVEMENT (2 1/4" DEPTH)

**RESURFACING  
LT. (STA. 1234+83.20 TO STA. 1243+21.89)**  
TYPE SP STRUCTURAL COURSE (TRAFFIC C) (1 1/2") (PG 76-22)  
FRICTION COURSE FC-12.5 (1 1/2") (PG 76-22)

**WIDENING**  
OPTIONAL BASE GROUP 15 (TYPE B-12.5) WITH  
TYPE SP STRUCTURAL COURSE (TRAFFIC C) (4") (PG 76-22)  
AND FRICTION COURSE FC-12.5 (1 1/2") (PG 76-22)

**MILLING FOR DEPTH  
LT. (STA. 1233+02.69 TO STA. 1234+83.20)  
RT. (STA. 1233+02.69 TO STA. 1243+21.89)**  
MILL EXISTING ASPHALT PAVEMENT (1 1/2" DEPTH)

**RESURFACING  
LT. (STA. 1233+02.69 TO STA. 1234+83.20)  
RT. (STA. 1233+02.69 TO STA. 1243+21.89)**  
FRICTION COURSE FC-12.5 (1 1/2") (PG 76-22)

**METRO PARKWAY**

NOTE: ACTUAL WIDTH OF BASE WIDENING MAY VARY DUE TO EXISTING PAVEMENT WIDTH. A UNIFORM WIDTH BASE WIDENING STRIP MAY BE CONSTRUCTED AT NO ADDITIONAL COMPENSATION

**WIDENING  
STA. 1234+83.20 TO STA. 1243+21.89**

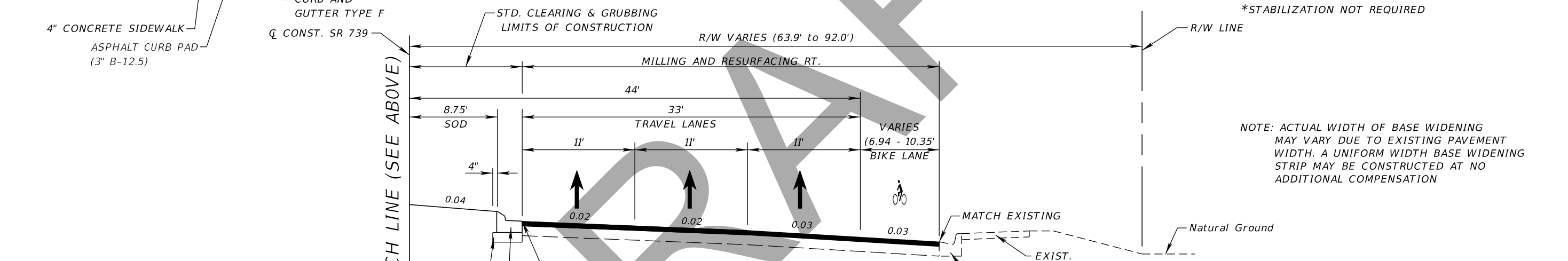
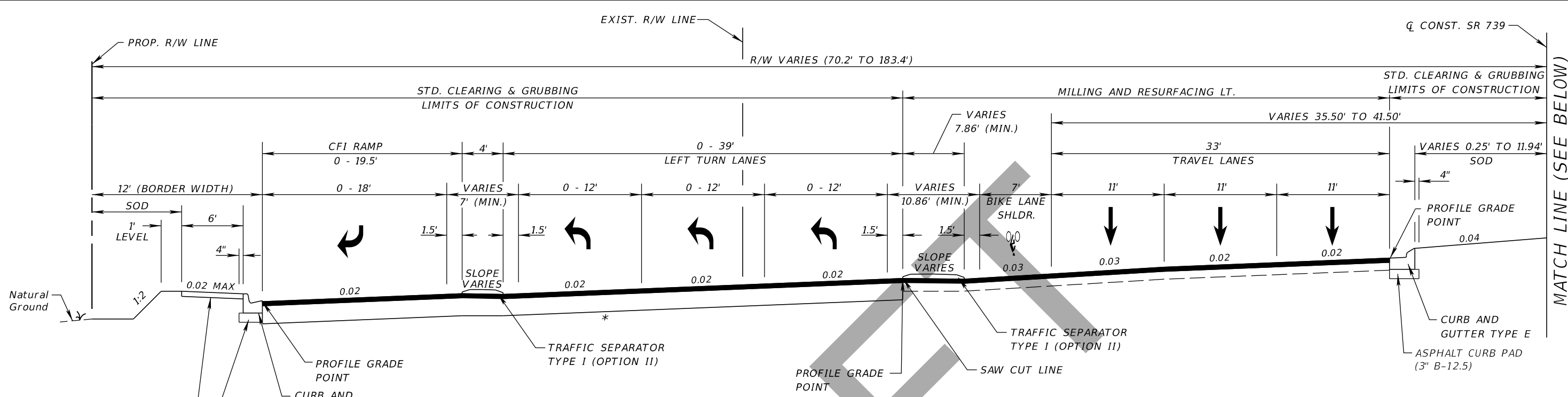
**TRAFFIC DATA**

CURRENT YEAR = 2023 AADT = 42,600  
ESTIMATED OPENING YEAR = 2025 AADT = 45,600  
ESTIMATED DESIGN YEAR = 2045 AADT = 75,865  
K = 9.0% D = 58% T = 6.8% (24 HOUR)  
DESIGN HOUR T = 3.4%  
DESIGN SPEED = 45 MPH

REVISIONS				John F. Petrosillo, P.E. P.E. License Number 41148 Comprehensive Engineering Services, Inc. 201 S Orange Ave, Suite 1300 Orlando, FL 32801-3442	STATE OF FLORIDA DEPARTMENT OF TRANSPORTATION			SHEET NO.  8
DATE	DESCRIPTION	DATE	DESCRIPTION		ROAD NO.	COUNTY	FINANCIAL PROJECT ID	
					SR 739	LEE	431334-2-52-01	

**TYPICAL SECTIONS**

THE OFFICIAL RECORD OF THIS SHEET IS THE ELECTRONIC FILE DIGITALLY SIGNED AND SEALED UNDER RULE 61G15-23.004, F.A.C.



**TYPICAL SECTION  
SR 739 (METRO PARKWAY)  
STA. 1243+21.89 TO STA. 1252+20.68**

**MILLING FOR DEPTH**  
LT. (STA. 1243+21.89 TO STA. 1252+20.68)  
RT. (STA. 1247+63.94 TO STA. 1252+20.68)  
MILL EXISTING ASPHALT PAVEMENT (2 1/4" DEPTH)

**RESURFACING**  
LT. (STA. 1243+21.89 TO STA. 1252+20.68)  
RT. (STA. 1247+63.94 TO STA. 1252+20.68)  
TYPE SP STRUCTURAL COURSE (TRAFFIC C) (1 1/2") (PG 76-22)  
TYPE SP STRUCTURAL COURSE (TRAFFIC C) (PG 76-22) OVERBUILD (VARIES) AND  
FRICTION COURSE FC-12.5 (1 1/2") (PG 76-22)

**WIDENING**  
OPTIONAL BASE GROUP 15 (TYPE B-12.5) WITH  
TYPE SP STRUCTURAL COURSE (TRAFFIC C) (4") (PG 76-22)  
AND FRICTION COURSE FC-12.5 (1 1/2") (PG 76-22)

**MILLING FOR DEPTH**  
RT. (STA. 1243+21.89 TO STA. 1247+63.94)  
MILL EXISTING ASPHALT PAVEMENT (1 1/2") DEPTH

**RESURFACING**  
RT. (STA. 1243+21.89 TO STA. 1247+63.94)  
FRICTION COURSE FC-12.5 (1 1/2") (PG 76-22)

**METRO PARKWAY**

\*STABILIZATION NOT REQUIRED  
NOTE: ACTUAL WIDTH OF BASE WIDENING  
MAY VARY DUE TO EXISTING PAVEMENT  
WIDTH. A UNIFORM WIDTH BASE WIDENING  
STRIP MAY BE CONSTRUCTED AT NO  
ADDITIONAL COMPENSATION

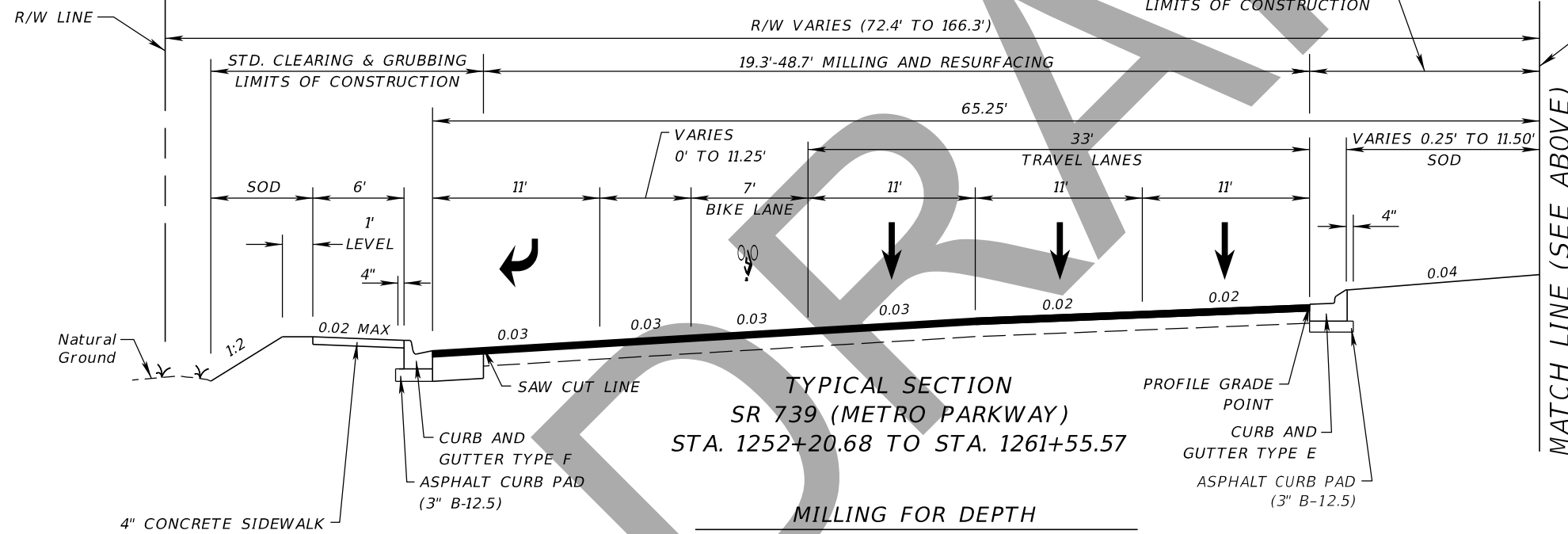
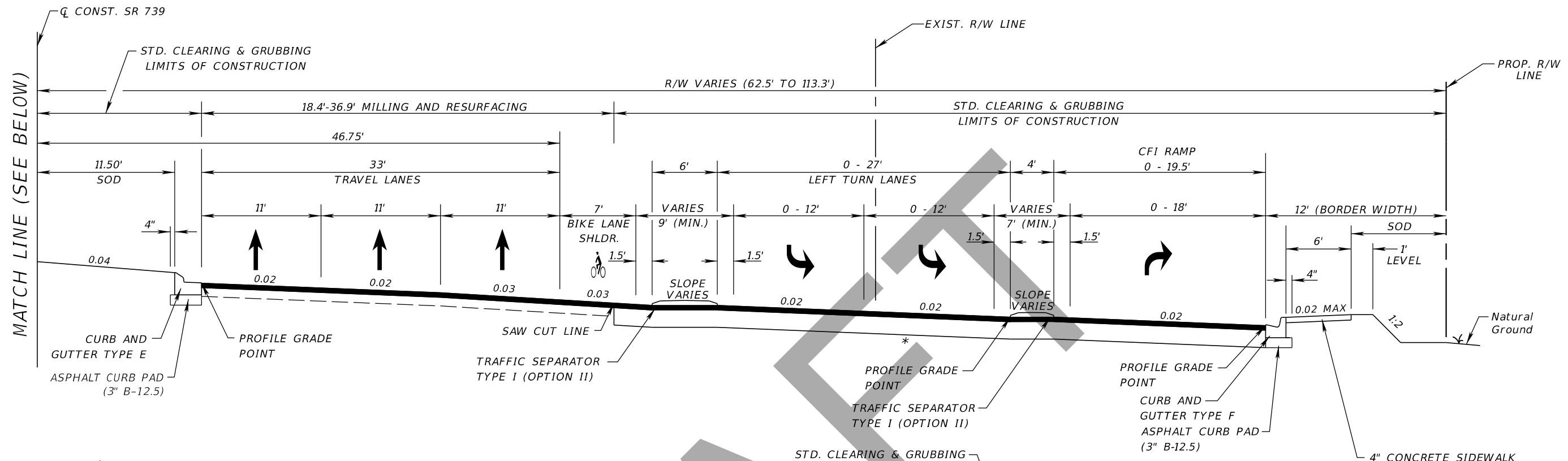
**TRAFFIC DATA**

CURRENT YEAR = 2023 AADT = 42,600  
ESTIMATED OPENING YEAR = 2025 AADT = 45,600  
ESTIMATED DESIGN YEAR = 2045 AADT = 75,865  
K = 9.0% D = 58% T = 6.8% (24 HOUR)  
DESIGN HOUR T = 3.4%  
DESIGN SPEED = 45 MPH  
DESIGN SPEED (CFI RAMP) = 25 MPH

REVISIONS				John F. Petrosillo, P.E. P.E. License Number 41148 Comprehensive Engineering Services, Inc. 201 S Orange Ave, Suite 1300 Orlando, FL 32801-3442	STATE OF FLORIDA DEPARTMENT OF TRANSPORTATION			SHEET NO.  9
DATE	DESCRIPTION	DATE	DESCRIPTION		ROAD NO.	COUNTY	FINANCIAL PROJECT ID	
					SR 739	LEE	431334-2-52-01	

**TYPICAL SECTIONS**

THE OFFICIAL RECORD OF THIS SHEET IS THE ELECTRONIC FILE DIGITALLY SIGNED AND SEALED UNDER RULE 61G15-23.004, F.A.C.



**TYPICAL SECTION  
SR 739 (METRO PARKWAY)  
STA. 1252+20.68 TO STA. 1261+55.57**

**MILLING FOR DEPTH  
MILL EXISTING ASPHALT PAVEMENT (2 1/4" DEPTH)**

**RESURFACING**

TYPE SP STRUCTURAL COURSE (TRAFFIC C) (1 1/2") (PG 76-22)  
TYPE SP STRUCTURAL COURSE (TRAFFIC C) (PG 76-22) OVERBUILD (VARIES) AND  
FRICTION COURSE FC-12.5 (1 1/2") (PG 76-22)

**WIDENING**

OPTIONAL BASE GROUP 15 (TYPE B-12.5) WITH  
TYPE SP STRUCTURAL COURSE (TRAFFIC C) (4") (PG 76-22)  
AND FRICTION COURSE FC-12.5 (1 1/2") (PG 76-22)

\*STABILIZATION NOT REQUIRED

NOTE: ACTUAL WIDTH OF BASE WIDENING  
MAY VARY DUE TO EXISTING PAVEMENT  
WIDTH. A UNIFORM WIDTH BASE WIDENING  
STRIP MAY BE CONSTRUCTED AT NO  
ADDITIONAL COMPENSATION

**TRAFFIC DATA**

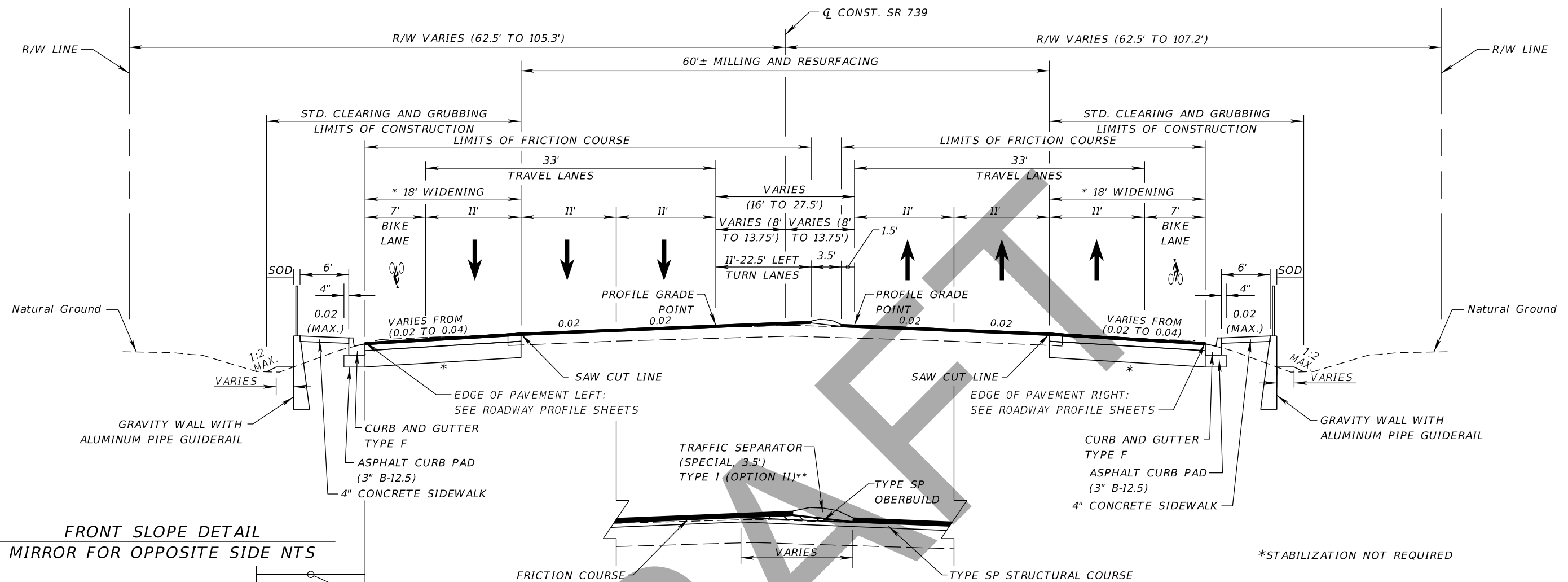
CURRENT YEAR = 2023 AADT = 42,600  
ESTIMATED OPENING YEAR = 2025 AADT = 45,600  
ESTIMATED DESIGN YEAR = 2045 AADT = 75,865  
K = 9.0% D = 58% T = 6.8% (24 HOUR)  
DESIGN HOUR T = 3.4%  
DESIGN SPEED = 45 MPH  
DESING SPEED (CFI RAMP) = 25 MPH

**METRO PARKWAY**

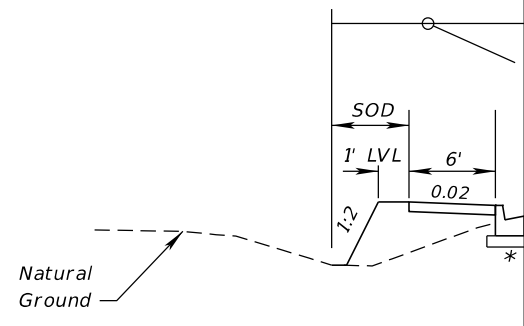
REVISIONS				John F. Petrosillo, P.E. P.E. License Number 41148 Comprehensive Engineering Services, Inc. 201 S Orange Ave, Suite 1300 Orlando, FL 32801-3442	STATE OF FLORIDA DEPARTMENT OF TRANSPORTATION			SHEET NO.  10
DATE	DESCRIPTION	DATE	DESCRIPTION		ROAD NO.	COUNTY	FINANCIAL PROJECT ID	
					SR 739	LEE	431334-2-52-01	

**TYPICAL SECTIONS**

THE OFFICIAL RECORD OF THIS SHEET IS THE ELECTRONIC FILE DIGITALLY SIGNED AND SEALED UNDER RULE 61G15-23.004, F.A.C.



**FRONT SLOPE DETAIL  
MIRROR FOR OPPOSITE SIDE NTS**



**TRAFFIC SEPARATOR DETAIL  
MIRROR FOR OPPOSITE SIDE NTS**



**TYPICAL SECTION  
SR 739 (METRO PARKWAY)  
STA. 1261+55.57 TO STA. 1278+50.00**

**MILLING FOR SLOPE  
(STA. 1261+55.57 TO STA. 1278+50.00)**  
MILL EXISTING ASPHALT PAVEMENT (2 1/4" DEPTH)

**RESURFACING  
(STA. 1261+55.57 TO STA. 1278+50.00)**  
TYPE SP STRUCTURAL COURSE (TRAFFIC C) (1 1/2") (PG 76-22)  
TYPE SP STRUCTURAL COURSE (TRAFFIC C) (PG 76-22) OBERBUILD (VARIES) AND  
FRICTION COURSE FC-12.5 (1 1/2") (PG 76-22)

**WIDENING  
(STA. 1261+55.57 TO STA. 1278+50.00)**  
OPTIONAL BASE GROUP 15 (TYPE B-12.5) WITH  
TYPE SP STRUCTURAL COURSE (TRAFFIC C) (4") (PG 76-22)  
AND FRICTION COURSE FC-12.5 (1 1/2") (PG 76-22)

**MILLING FOR DEPTH  
(STA. 1278+50.00 TO STA. 1279+51.02)**  
MILL EXISTING ASPHALT PAVEMENT (1 1/2" DEPTH)

**RESURFACING  
(STA. 1278+50.00 TO STA. 1279+51.02)**  
FRICTION COURSE FC-12.5 (1 1/2") (PG 76-22)

NOTE: ACTUAL WIDTH OF BASE WIDENING  
MAY VARY DUE TO EXISTING PAVEMENT  
WIDTH. A UNIFORM WIDTH BASE WIDENING  
STRIP MAY BE CONSTRUCTED AT NO  
ADDITIONAL COMPENSATION

\*\* SEE OBERBUILD DETAILS FOR LIMITS OF  
OBERBUILD THROUGH SIGNALIZED INTERSECTIONS

**TRAFFIC DATA**

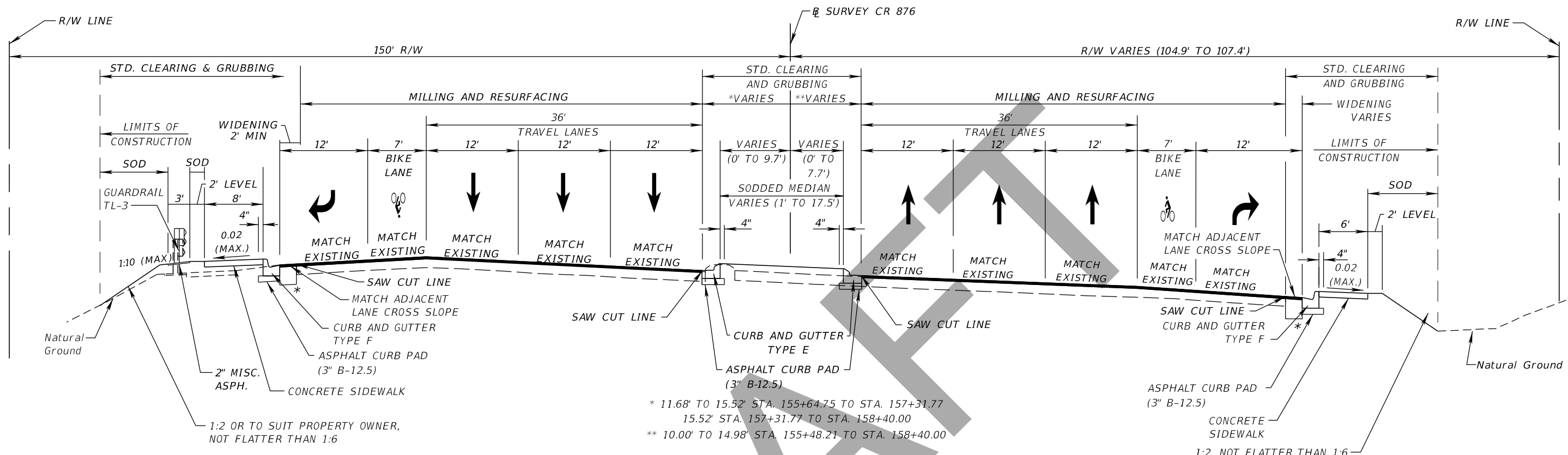
CURRENT YEAR = 2023 AADT = 42,600  
ESTIMATED OPENING YEAR = 2025 AADT = 45,600  
ESTIMATED DESIGN YEAR = 2045 AADT = 75,865  
K = 9.0% D = 58% T = 6.8% (24 HOUR)  
DESIGN HOUR T = 3.4%  
DESIGN SPEED = 45 MPH

**METRO PARKWAY**

REVISIONS				John F. Petrosillo, P.E. P.E. License Number 41148 Comprehensive Engineering Services, Inc. 201 S Orange Ave, Suite 1300 Orlando, FL 32801-3442	STATE OF FLORIDA DEPARTMENT OF TRANSPORTATION			SHEET NO.  11
DATE	DESCRIPTION	DATE	DESCRIPTION		ROAD NO.	COUNTY	FINANCIAL PROJECT ID	
					SR 739	LEE	431334-2-52-01	

**TYPICAL SECTIONS**

THE OFFICIAL RECORD OF THIS SHEET IS THE ELECTRONIC FILE DIGITALLY SIGNED AND SEALED UNDER RULE 61G15-23.004, F.A.C.



**TYPICAL SECTION  
CR 876 (DANIELS PARKWAY)  
STA. 156+02.26 TO STA. 158+40.00**

**MILL FOR DEPTH**  
MILL EXISTING ASPHALT PAVEMENT (2 1/4" DEPTH)

**RESURFACING**  
TYPE SP STRUCTURAL COURSE (TRAFFIC C) (1 1/2") (PG 76-22)  
FRICTION COURSE FC-12.5 (1 1/2") (PG 76-22)

**WIDENING**  
OPTIONAL BASE GROUP 15 (TYPE B-12.5) WITH  
TYPE SP STRUCTURAL COURSE (TRAFFIC C) (4") (PG 76-22)  
AND FRICTION COURSE FC-12.5 (1 1/2") (PG 76-22)

\*STABILIZATION NOT REQUIRED

NOTE: ACTUAL WIDTH OF BASE WIDENING  
MAY VARY DUE TO EXISTING PAVEMENT  
WIDTH. A UNIFORM WIDTH BASE WIDENING  
STRIP MAY BE CONSTRUCTED AT NO  
ADDITIONAL COMPENSATION

**TRAFFIC DATA**

CURRENT YEAR = 2023 AADT = 55,200  
ESTIMATED OPENING YEAR = 2025 AADT = 57,100  
ESTIMATED DESIGN YEAR = 2045 AADT = 75,600  
K = 9.0% D = 54%  
DESIGN SPEED = 45 MPH  
TARGET SPEED = 45 MPH  
POSTED SPEED = 45 MPH

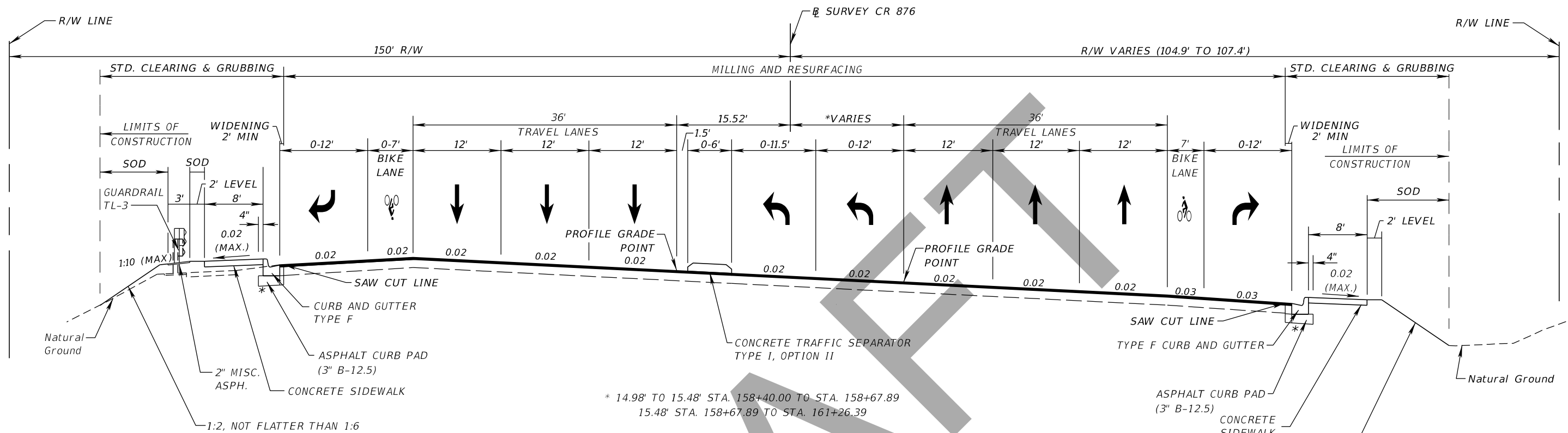
\*\*\* SEE SHOULDER DETAIL ON TYPICAL SECTION DETAIL SHEETS.

**DANIELS PARKWAY**

REVISIONS				John F. Petrosillo, P.E. P.E. License Number 41148 Comprehensive Engineering Services, Inc. 201 S Orange Ave, Suite 1300 Orlando, FL 32801-3442	STATE OF FLORIDA DEPARTMENT OF TRANSPORTATION			SHEET NO.  12
DATE	DESCRIPTION	DATE	DESCRIPTION		ROAD NO.	COUNTY	FINANCIAL PROJECT ID	
					SR 739	LEE	431334-2-52-01	

**TYPICAL SECTIONS**

THE OFFICIAL RECORD OF THIS SHEET IS THE ELECTRONIC FILE DIGITALLY SIGNED AND SEALED UNDER RULE 61G15-23.004, F.A.C.



\* 14.98' TO 15.48' STA. 158+40.00 TO STA. 158+67.89  
 15.48' STA. 158+67.89 TO STA. 161+26.39

**TYPICAL SECTION  
 CR 876 (DANIELS PARKWAY)  
 STA. 158+40.00 TO STA. 159+62.29**

**MILL FOR DEPTH**  
 MILL EXISTING ASPHALT PAVEMENT (2 1/4" DEPTH)

**RESURFACING**  
 TYPE SP STRUCTURAL COURSE (TRAFFIC C) (1 1/2") (PG 76-22)  
 TYPE SP STRUCTURAL COURSE (TRAFFIC C) (PG 76-22) OVERBUILD (VARIES) AND  
 FRICTION COURSE FC-12.5 (1 1/2") (PG 76-22)

**WIDENING**  
 OPTIONAL BASE GROUP 15 (TYPE B-12.5) WITH  
 TYPE SP STRUCTURAL COURSE (TRAFFIC C) (4") (PG 76-22)  
 AND FRICTION COURSE FC-12.5 (1 1/2") (PG 76-22)

\*STABILIZATION NOT REQUIRED

NOTE: ACTUAL WIDTH OF BASE WIDENING  
 MAY VARY DUE TO EXISTING PAVEMENT  
 WIDTH. A UNIFORM WIDTH BASE WIDENING  
 STRIP MAY BE CONSTRUCTED AT NO  
 ADDITIONAL COMPENSATION

**TRAFFIC DATA**

CURRENT YEAR = 2023 AADT = 55,200  
 ESTIMATED OPENING YEAR = 2025 AADT = 57,100  
 ESTIMATED DESIGN YEAR = 2045 AADT = 75,600  
 K = 9.0% D = 54%  
 DESIGN SPEED = 45 MPH  
 TARGET SPEED = 45 MPH  
 POSTED SPEED = 45 MPH

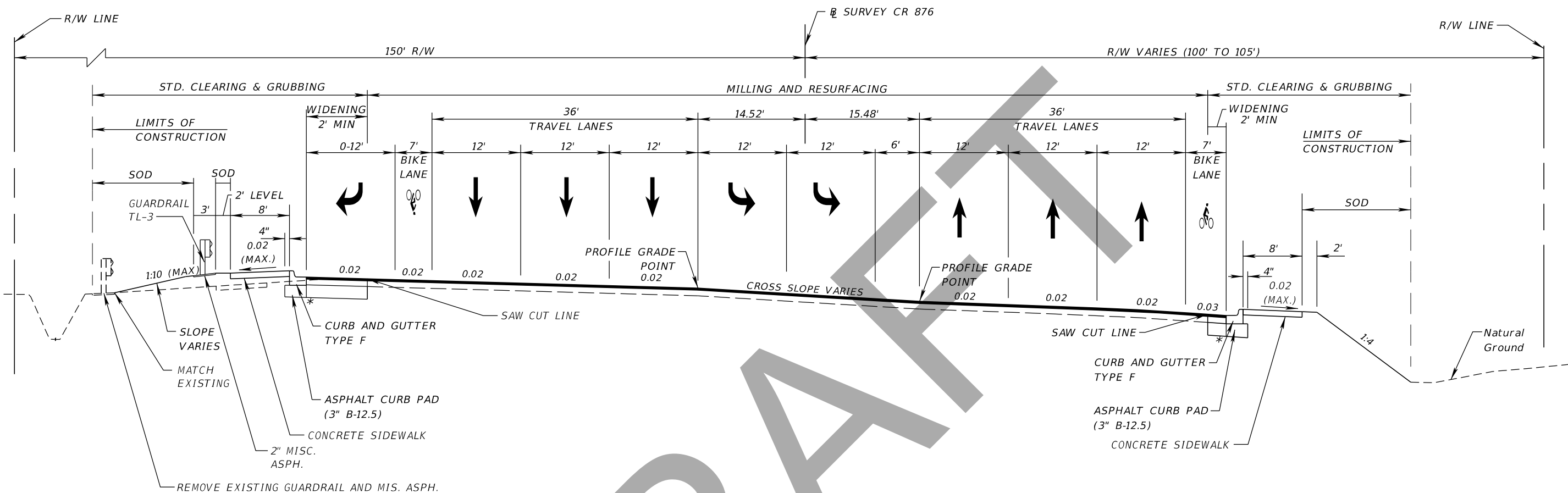
**DANIELS PARKWAY**

REVISIONS				John F. Petrosillo, P.E. P.E. License Number 41148 Comprehensive Engineering Services, Inc. 201 S Orange Ave, Suite 1300 Orlando, FL 32801-3442	STATE OF FLORIDA DEPARTMENT OF TRANSPORTATION			SHEET NO.  13
DATE	DESCRIPTION	DATE	DESCRIPTION		ROAD NO.	COUNTY	FINANCIAL PROJECT ID	
					SR 739	LEE	431334-2-52-01	

**TYPICAL SECTIONS**

THE OFFICIAL RECORD OF THIS SHEET IS THE ELECTRONIC FILE DIGITALLY SIGNED AND SEALED UNDER RULE 61G15-23.004, F.A.C.





**TYPICAL SECTION  
CR 876 (DANIELS PARKWAY)  
STA. 159+62.29 TO STA. 161+25.76  
STA. 162+54.65 TO STA. 164+00.00**

**MILL FOR DEPTH**

MILL EXISTING ASPHALT PAVEMENT (2 1/4" DEPTH)

**RESURFACING**

TYPE SP STRUCTURAL COURSE (TRAFFIC C) (1 1/2") (PG 76-22)  
TYPE SP STRUCTURAL COURSE (TRAFFIC C) (PG 76-22) OVERBUILD (VARIES) AND  
FRICTION COURSE FC-12.5 (1 1/2") (PG 76-22)

**WIDENING**

OPTIONAL BASE GROUP 15 (TYPE B-12.5) WITH  
TYPE SP STRUCTURAL COURSE (TRAFFIC C) (4") (PG 76-22)  
AND FRICTION COURSE FC-12.5 (1 1/2") (PG 76-22)

\*STABILIZATION NOT REQUIRED

NOTE: ACTUAL WIDTH OF BASE WIDENING  
MAY VARY DUE TO EXISTING PAVEMENT  
WIDTH. A UNIFORM WIDTH BASE WIDENING  
STRIP MAY BE CONSTRUCTED AT NO  
ADDITIONAL COMPENSATION

**TRAFFIC DATA**

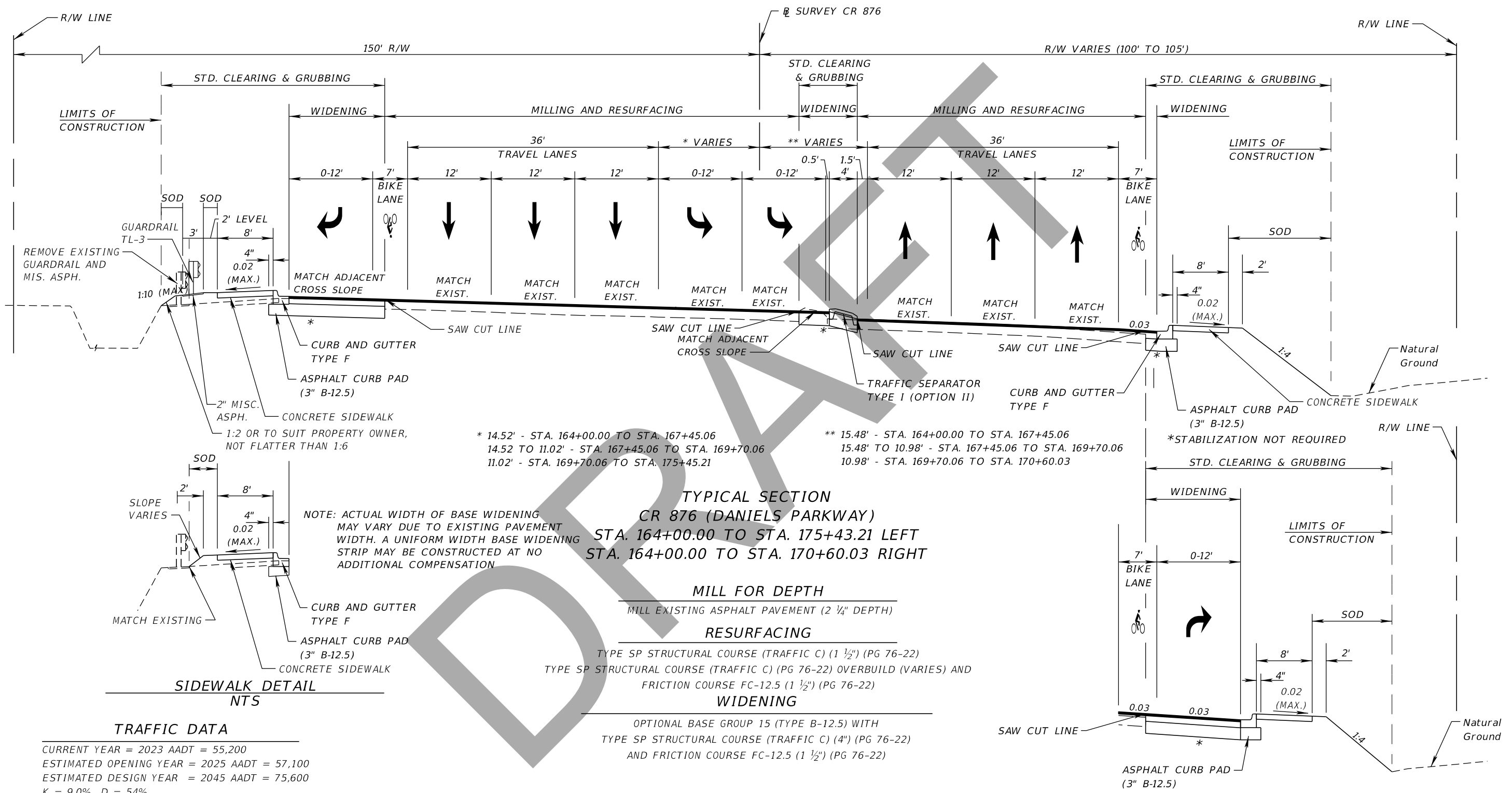
CURRENT YEAR = 2023 AADT = 55,200  
ESTIMATED OPENING YEAR = 2025 AADT = 57,100  
ESTIMATED DESIGN YEAR = 2045 AADT = 75,600  
K = 9.0% D = 54%  
DESIGN SPEED = 45 MPH  
TARGET SPEED = 45 MPH  
POSTED SPEED = 45 MPH

**DANIELS PARKWAY**

REVISIONS				John F. Petrosillo, P.E. P.E. License Number 41148 Comprehensive Engineering Services, Inc. 201 S Orange Ave, Suite 1300 Orlando, FL 32801-3442	STATE OF FLORIDA DEPARTMENT OF TRANSPORTATION			SHEET NO.  14
DATE	DESCRIPTION	DATE	DESCRIPTION		ROAD NO.	COUNTY	FINANCIAL PROJECT ID	
					SR 739	LEE	431334-2-52-01	

**TYPICAL SECTIONS**

THE OFFICIAL RECORD OF THIS SHEET IS THE ELECTRONIC FILE DIGITALLY SIGNED AND SEALED UNDER RULE 61G15-23.004, F.A.C.



\* 14.52' - STA. 164+00.00 TO STA. 167+45.06  
 14.52 TO 11.02' - STA. 167+45.06 TO STA. 169+70.06  
 11.02' - STA. 169+70.06 TO STA. 175+45.21

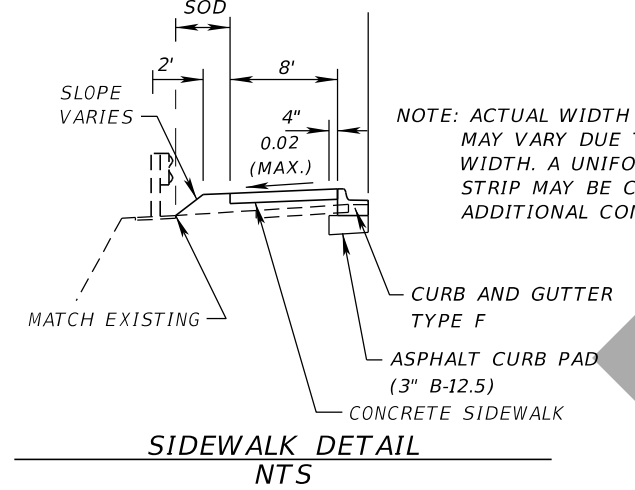
\*\* 15.48' - STA. 164+00.00 TO STA. 167+45.06  
 15.48' TO 10.98' - STA. 167+45.06 TO STA. 169+70.06  
 10.98' - STA. 169+70.06 TO STA. 170+60.03

**TYPICAL SECTION**  
**CR 876 (DANIELS PARKWAY)**  
**STA. 164+00.00 TO STA. 175+43.21 LEFT**  
**STA. 164+00.00 TO STA. 170+60.03 RIGHT**

**MILL FOR DEPTH**  
 MILL EXISTING ASPHALT PAVEMENT (2 1/4" DEPTH)

**RESURFACING**  
 TYPE SP STRUCTURAL COURSE (TRAFFIC C) (1 1/2") (PG 76-22)  
 TYPE SP STRUCTURAL COURSE (TRAFFIC C) (PG 76-22) OVERBUILD (VARIES) AND  
 FRICTION COURSE FC-12.5 (1 1/2") (PG 76-22)

**WIDENING**  
 OPTIONAL BASE GROUP 15 (TYPE B-12.5) WITH  
 TYPE SP STRUCTURAL COURSE (TRAFFIC C) (4") (PG 76-22)  
 AND FRICTION COURSE FC-12.5 (1 1/2") (PG 76-22)



**TRAFFIC DATA**

CURRENT YEAR = 2023 AADT = 55,200  
 ESTIMATED OPENING YEAR = 2025 AADT = 57,100  
 ESTIMATED DESIGN YEAR = 2045 AADT = 75,600  
 K = 9.0% D = 54%  
 DESIGN SPEED = 45 MPH  
 TARGET SPEED = 45 MPH  
 POSTED SPEED = 45 MPH

**STA 166+51.77 TO STA. 170+60.03**

**DANIELS PARKWAY**

REVISIONS				John F. Petrosillo, P.E. P.E. License Number 41148 Comprehensive Engineering Services, Inc. 201 S Orange Ave, Suite 1300 Orlando, FL 32801-3442	STATE OF FLORIDA DEPARTMENT OF TRANSPORTATION			SHEET NO.  15
DATE	DESCRIPTION	DATE	DESCRIPTION		ROAD NO.	COUNTY	FINANCIAL PROJECT ID	
					SR 739	LEE	431334-2-52-01	

**TYPICAL SECTIONS**

THE OFFICIAL RECORD OF THIS SHEET IS THE ELECTRONIC FILE DIGITALLY SIGNED AND SEALED UNDER RULE 61G15-23.004, F.A.C.

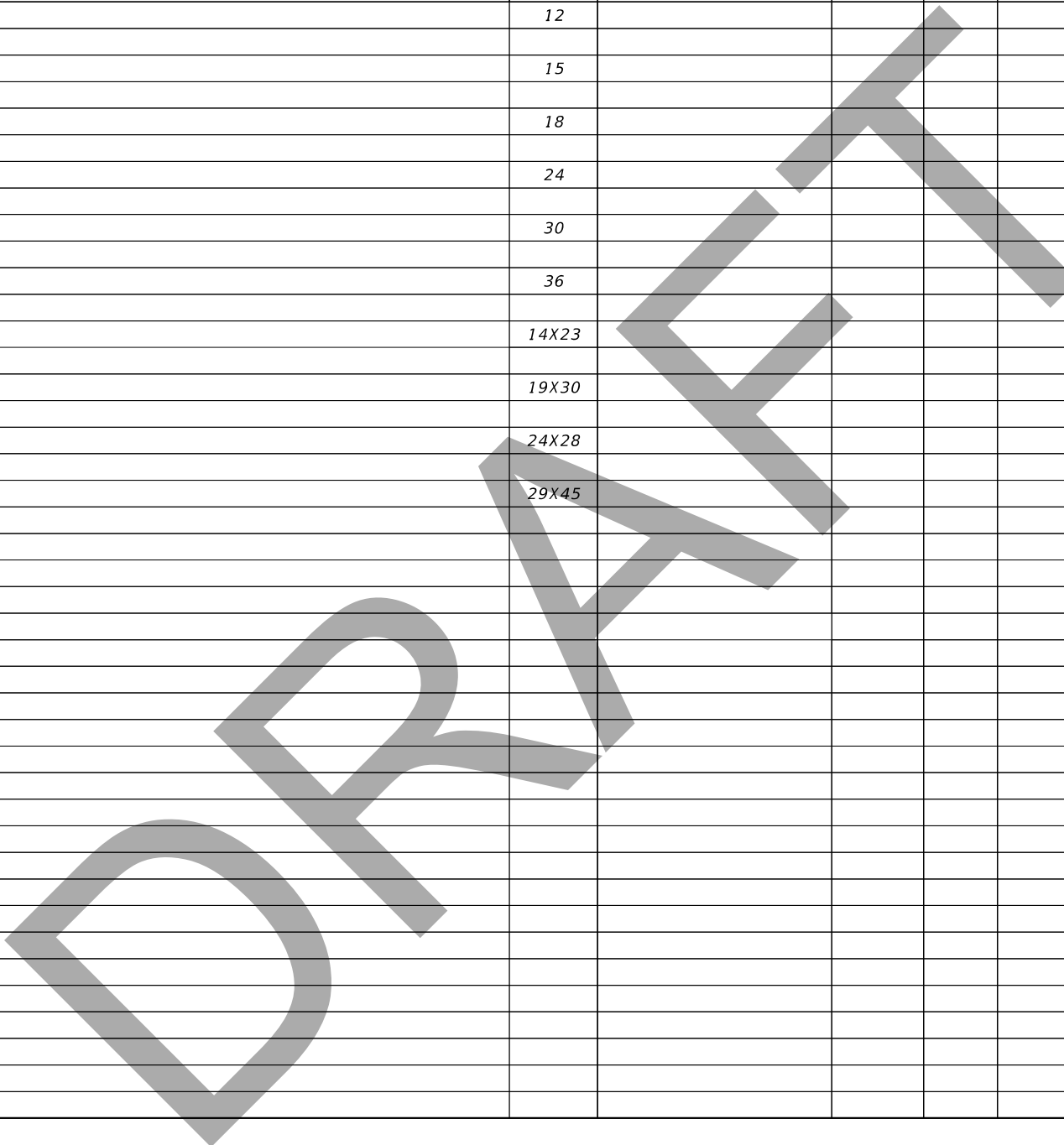






OPTIONAL MATERIALS TABULATION

STRUCTURE	SIZE (IN)	MATERIAL	PLOTTED	AS BUILT	REMARKS
	12				
	15				
	18				
	24				
	30				
	36				
	14X23				
	19X30				
	24X28				
	29X45				



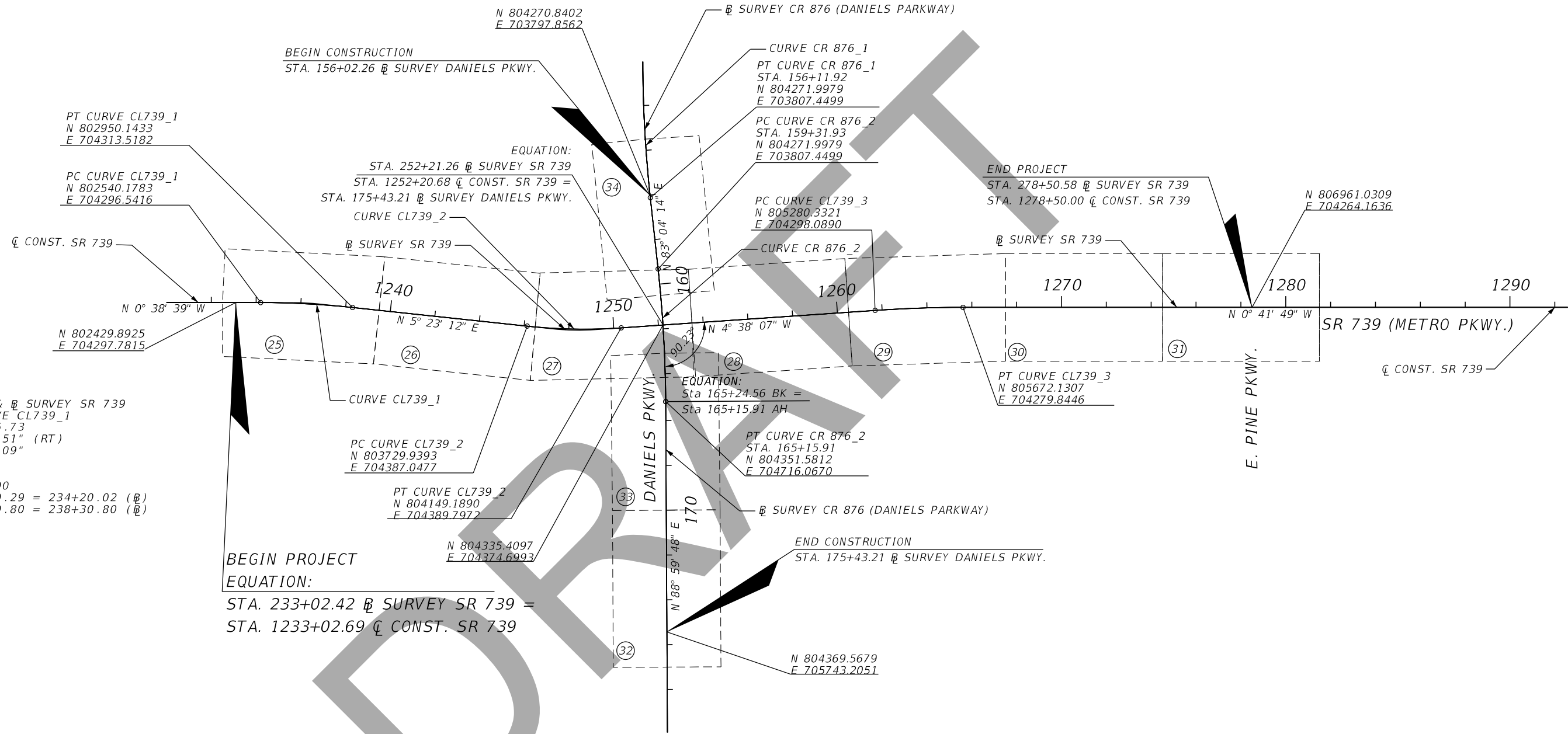
NOTE: OPTIONAL MATERIALS TO BE PROVIDED WITH NEXT SUBMITTAL.

REVISIONS				Eric Arp, P.E. P.E. License Number 53971 Comprehensive Engineering Services, Inc. 201 S Orange Ave, Suite 1300 Orlando, FL 32801-3442	STATE OF FLORIDA DEPARTMENT OF TRANSPORTATION			OPTIONAL MATERIALS TABULATION	SHEET NO.  19
DATE	DESCRIPTION	DATE	DESCRIPTION		ROAD NO.	COUNTY	FINANCIAL PROJECT ID		
					SR 739	LEE	431334-2-52-01		

THE OFFICIAL RECORD OF THIS SHEET IS THE ELECTRONIC FILE DIGITALLY SIGNED AND SEALED UNDER RULE 61G15-23.004, F.A.C.

@ SURVEY CR 876 (DANIELS PARKWAY)  
 CURVE DATA - CURVE CR 876\_1  
 PI STA. = 153+08.57  
 Δ = 6° 04' 22" (LT)  
 D = 1° 00' 00"  
 T = 303.92  
 L = 607.27  
 R = 5,729.58  
 PC STA. = 150+04.65  
 PT STA. = 156+11.92

@ SURVEY CR 876 (DANIELS PARKWAY)  
 CURVE DATA - CURVE CR 876\_2  
 PI STA. = 162+28.51  
 Δ = 5° 55' 35" (RT)  
 D = 1° 00' 00"  
 T = 296.58  
 L = 592.64  
 R = 5,729.58  
 PC STA. = 159+31.93  
 PT STA. = 165+24.56



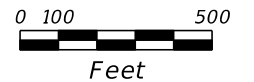
Q CONST. SR 739 & @ SURVEY SR 739  
 CURVE DATA - CURVE CL739\_1  
 PI STA. = 1236+25.73  
 Δ = 6° 01' 51" (RT)  
 D = 1° 28' 09"  
 T = 205.44  
 L = 410.51  
 R = 3,900.00  
 PC STA. = 1234+20.29 = 234+20.02 (@)  
 PT STA. = 1238+30.80 = 238+30.80 (@)

BEGIN PROJECT  
 EQUATION:  
 STA. 233+02.42 @ SURVEY SR 739 =  
 STA. 1233+02.69 Q CONST. SR 739

Q CONST. SR 739 & @ SURVEY SR 739  
 CURVE DATA - CURVE CL739\_2  
 PI STA. = 1248+24.49  
 Δ = 10° 01' 19" (LT)  
 D = 2° 23' 14"  
 T = 210.43  
 L = 419.79  
 R = 2,400.00  
 PC STA. = 1246+14.05 (Q) = 246+14.05 (@)  
 PT STA. = 1250+33.85 (Q) = 250+34.43 (@)

Q CONST. SR 739 & @ SURVEY SR 739  
 CURVE DATA - CURVE CL739\_3  
 PI STA. = 1263+64.93  
 Δ = 3° 56' 17" (RT)  
 D = 1° 00' 14"  
 T = 196.23  
 L = 392.30  
 R = 5,707.58  
 PC STA. = 1261+68.70 (Q) = 261+69.28 (@)  
 PT STA. = 1265+61.00 (Q) = 265+61.58 (@)

NOTE:  
 1. @ SURVEY STATIONING NOT SHOWN FOR CLARITY.  
 (X) DENOTES PLAN SHEET NO.



REVISIONS				John F. Petrosillo, P.E. P.E. License Number 41148 Comprehensive Engineering Services, Inc. 201 S Orange Ave, Suite 1300 Orlando, FL 32801-3442	STATE OF FLORIDA DEPARTMENT OF TRANSPORTATION			PROJECT LAYOUT	SHEET NO.  20
DATE	DESCRIPTION	DATE	DESCRIPTION		ROAD NO.	COUNTY	FINANCIAL PROJECT ID		
					SR 739	LEE	431334-2-52-01		

END PROJECT  
 STA. 278+50.58 @ SURVEY SR 739  
 STA. 1278+50.00 @ CONST. SR 739

E. PINE PKWY.

⑦ CURVE DATA BLRAMPB\_METRO\_1  
 PI STA. = 0+43.58  
 Δ = 16° 31' 55" (RT)  
 D = 19° 05' 55"  
 T = 43.58  
 L = 86.56  
 R = 300.00  
 PC STA. = 0+00.00  
 PT STA. = 0+86.56

⑧ CURVE DATA BLRAMPB\_METRO\_2  
 PI STA. = 1+28.98  
 Δ = 44° 00' 01" (RT)  
 D = 54° 34' 03"  
 T = 42.42  
 L = 80.63  
 R = 105.00  
 PC STA. = 0+86.56  
 PT STA. = 1+67.20

⑨ CURVE DATA BLRAMPB\_METRO\_3  
 PI STA. = 2+14.34  
 Δ = 26° 31' 31" (RT)  
 D = 28° 38' 52"  
 T = 47.14  
 L = 92.59  
 R = 200.00  
 PC STA. = 1+67.20  
 PT STA. = 2+59.79

⑩ CURVE DATA BLRAMPB\_METRO\_6  
 PI STA. = 7+83.51  
 Δ = 24° 56' 23" (LT)  
 D = 17° 47' 37"  
 T = 71.21  
 L = 140.16  
 R = 322.00  
 PC STA. = 7+12.30  
 PT STA. = 8+52.46

⑪ CURVE DATA BLRAMPB\_METRO\_7  
 PI STA. = 9+18.80  
 Δ = 24° 56' 23" (RT)  
 D = 19° 05' 55"  
 T = 66.34  
 L = 130.58  
 R = 300.00  
 PC STA. = 8+52.46  
 PT STA. = 9+83.04

EQUATION:  
 STA. 252+21.26 @ SURVEY SR 739  
 STA. 1252+20.68 @ CONST. SR 739 =  
 STA. 175+43.21 @ SURVEY DANIELS PKWY.

BEGIN CONSTRUCTION  
 STA. 156+02.26 @ SURVEY DANIELS PKWY.

END CONSTRUCTION  
 STA. 175+43.21 @ SURVEY DANIELS PKWY.

STA. 159+31.02 @ SURVEY CR 876  
 70.48' (RT.)

PI STA. 0+43.58  
 PCC STA. 0+86.56  
 STA. 164+55.68 @ SURVEY CR 876  
 69.52' (LT.)

PT STA. 52+15.49

PI STA. 52+02.56  
 PCC STA. 51+89.61  
 PCC STA. 50+67.56  
 PCC STA. 49+92.56  
 PI STA. 48+07.94  
 PC STA. 46+22.52  
 PT STA. 45+92.63  
 PI STA. 45+23.68  
 PRC STA. 44+52.47  
 PI STA. 43+88.23

STA. 1243+21.89 @ CONST. SR 739  
 58.50' (LT.)

BEGIN PROJECT  
 EQUATION:  
 STA. 233+02.42 @ SURVEY SR 739 =  
 STA. 1233+02.69 @ CONST. SR 739

① CURVE DATA BLRAMPB\_METRO\_1  
 PI STA. = 43+88.23  
 Δ = 24° 56' 23" (LT)  
 D = 19° 05' 55"  
 T = 66.34  
 L = 130.58  
 R = 300.00  
 PC STA. = 43+21.89  
 PT STA. = 44+52.47

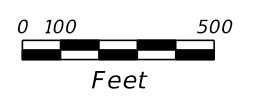
② CURVE DATA BLRAMPB\_METRO\_2  
 PI STA. = 45+23.68  
 Δ = 24° 56' 23" (RT)  
 D = 17° 47' 37"  
 T = 71.21  
 L = 140.16  
 R = 322.00  
 PC STA. = 44+52.47  
 PT STA. = 45+92.63

③ CURVE DATA BLRAMPB\_METRO\_5  
 PI STA. = 48+07.94  
 Δ = 9° 17' 05" (LT)  
 D = 2° 30' 33"  
 T = 185.43  
 L = 370.04  
 R = 2,283.50  
 PC STA. = 46+22.52  
 PT STA. = 49+92.56

④ CURVE DATA BLRAMPB\_METRO\_6  
 PI STA. = 50+30.50  
 Δ = 21° 29' 09" (LT)  
 D = 28° 38' 52"  
 T = 37.95  
 L = 75.00  
 R = 200.00  
 PC STA. = 49+92.56  
 PT STA. = 50+67.56

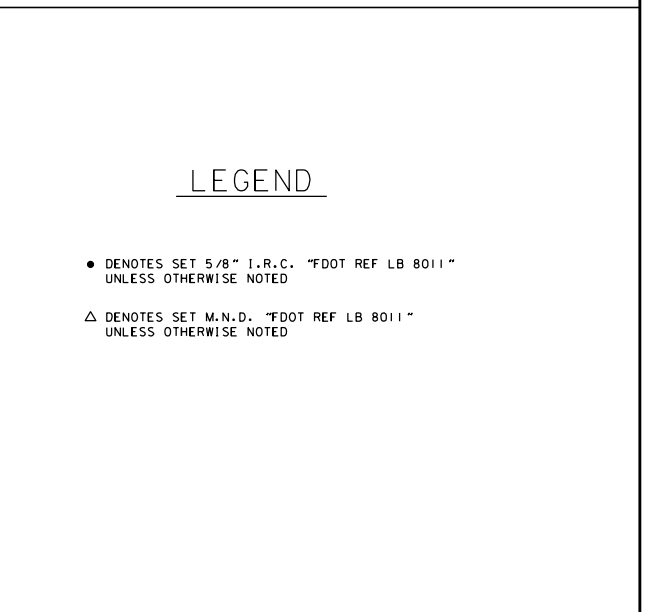
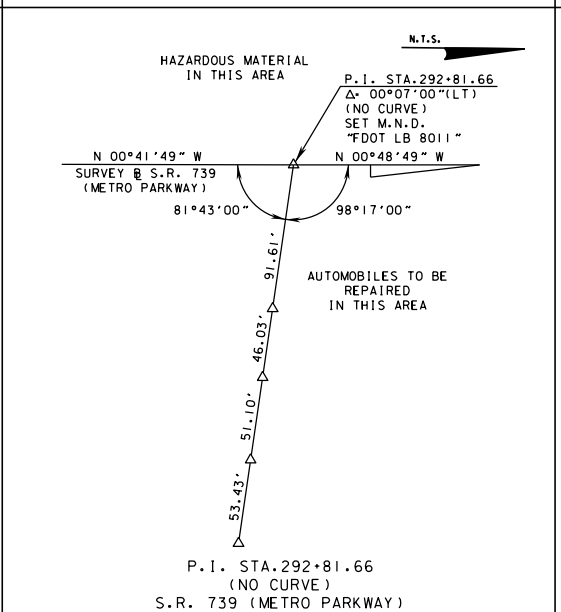
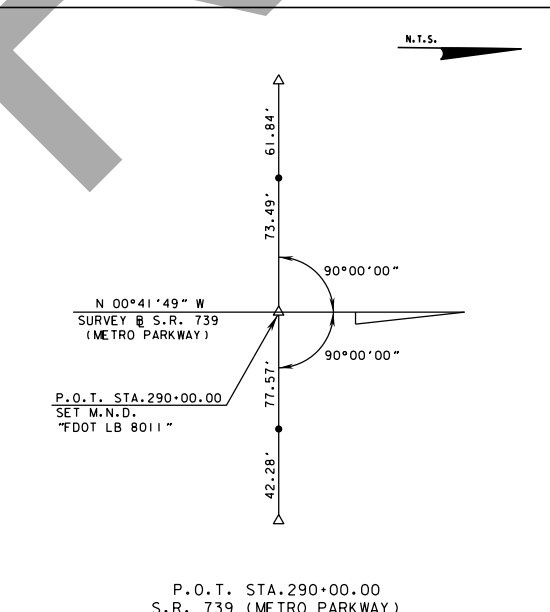
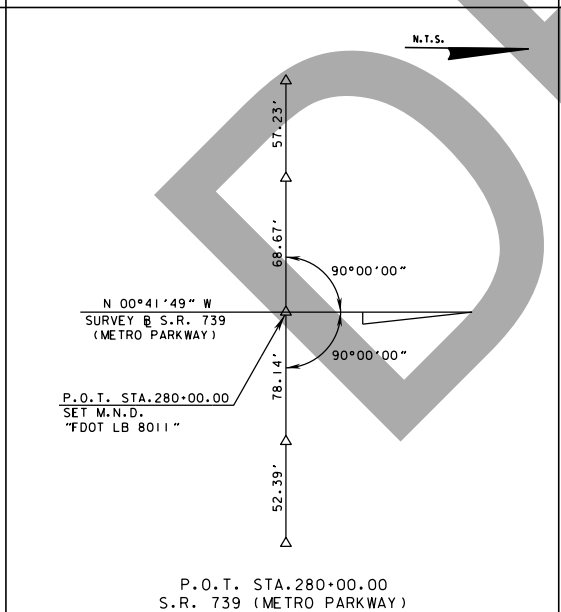
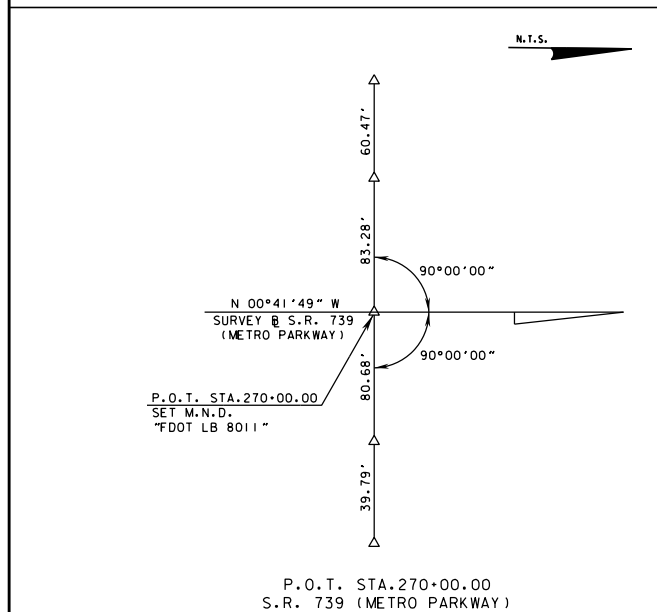
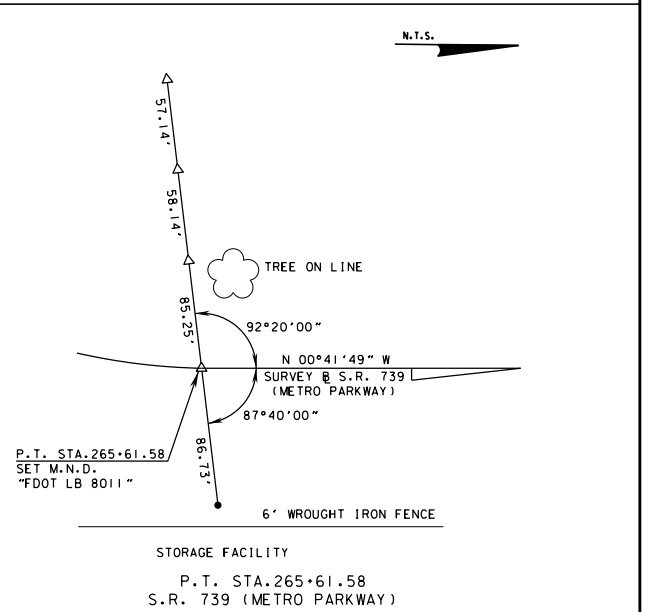
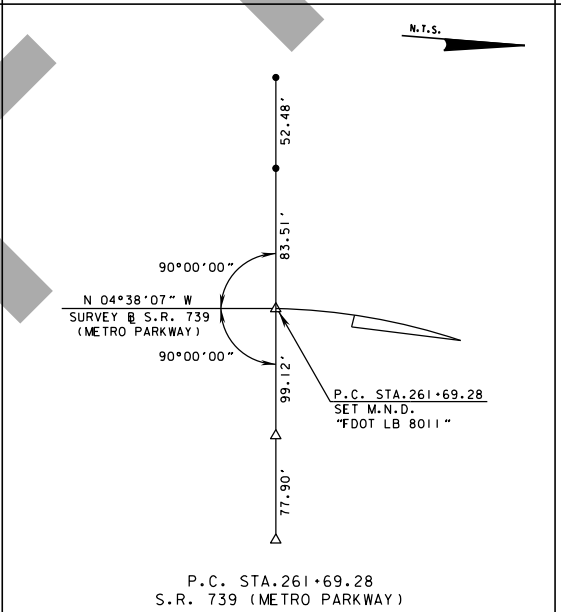
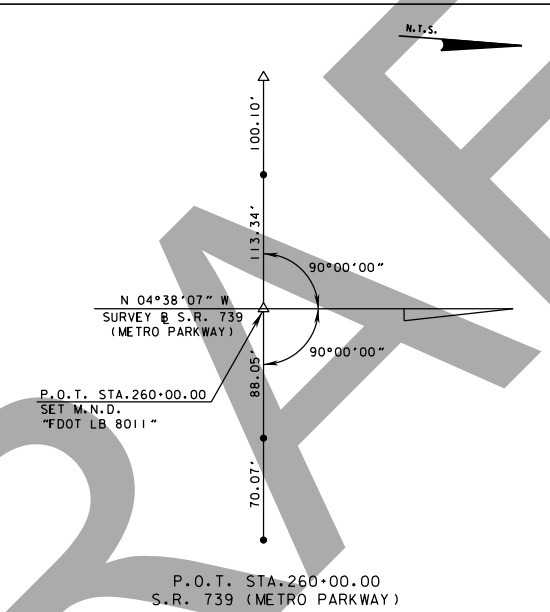
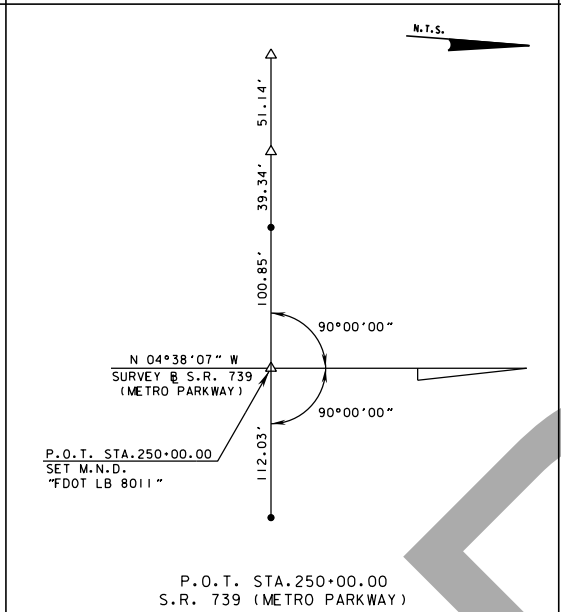
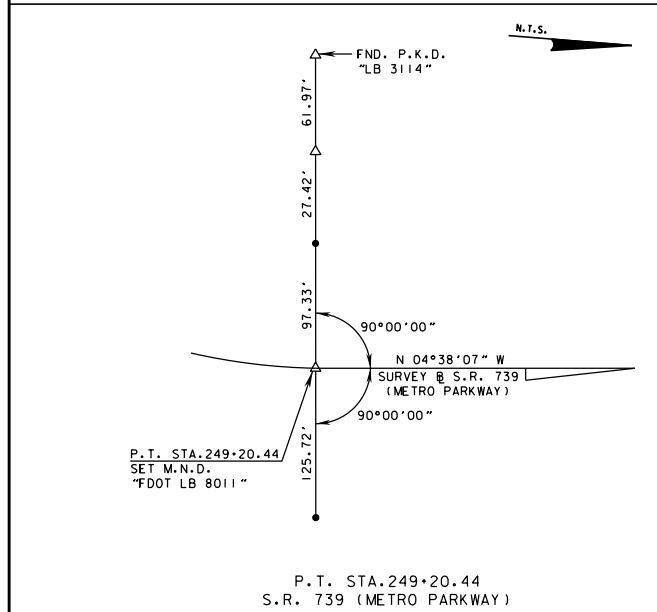
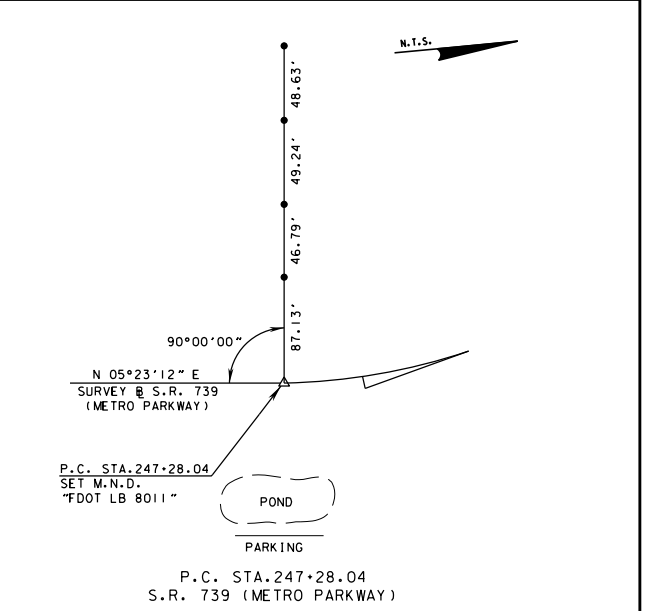
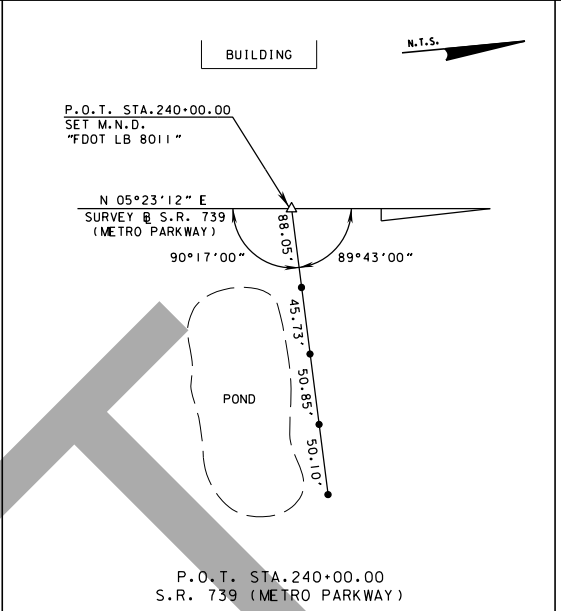
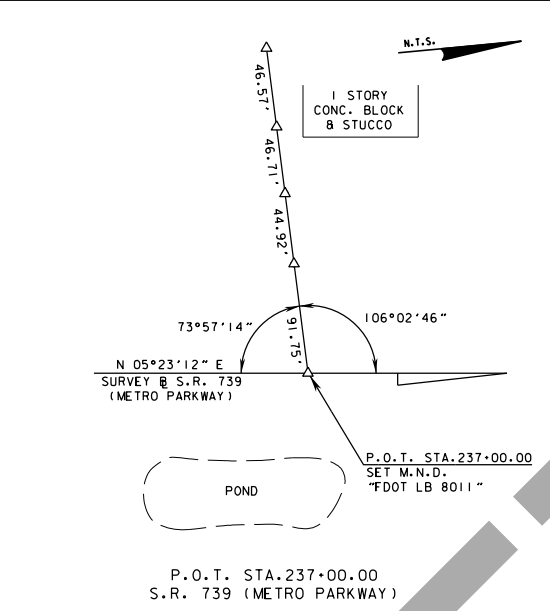
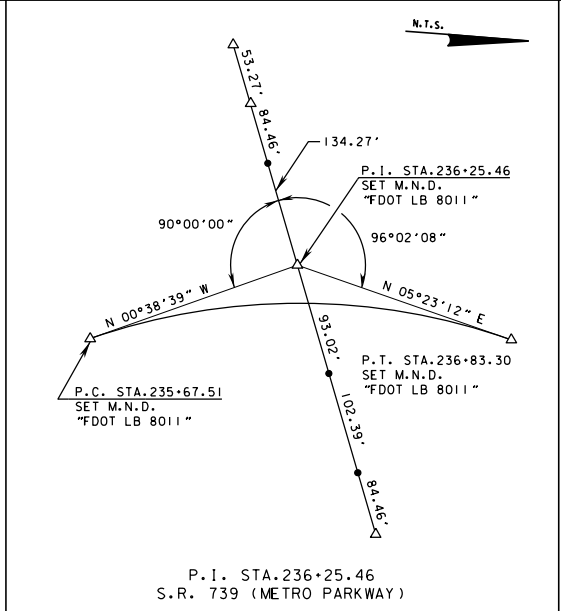
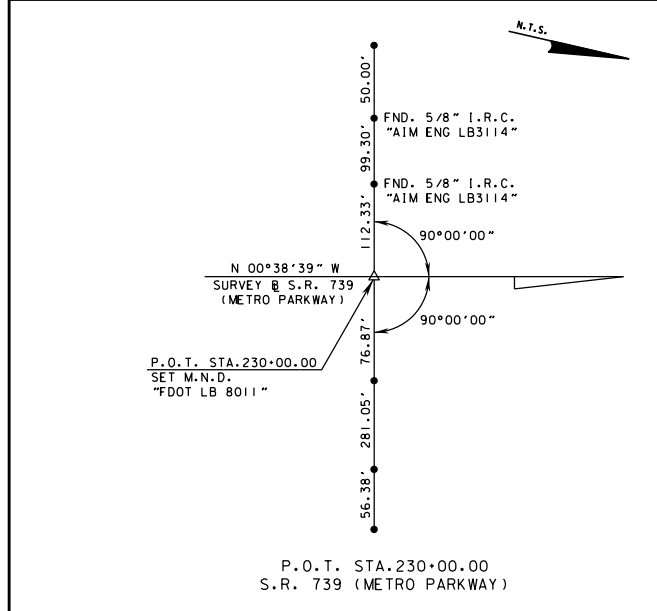
⑤ CURVE DATA BLRAMPB\_METRO\_7  
 PI STA. = 51+36.53  
 Δ = 66° 36' 12" (LT)  
 D = 54° 34' 03"  
 T = 68.98  
 L = 122.06  
 R = 105.00  
 PC STA. = 50+67.56  
 PT STA. = 51+89.61

⑥ CURVE DATA BLRAMPB\_METRO\_8  
 PI STA. = 52+02.56  
 Δ = 4° 56' 32" (LT)  
 D = 19° 05' 55"  
 T = 12.95  
 L = 25.88  
 R = 300.00  
 PC STA. = 51+89.61  
 PT STA. = 52+15.49



REVISIONS				John F. Petrosillo, P.E. P.E. License Number 41148 Comprehensive Engineering Services, Inc. 201 S Orange Ave, Suite 1300 Orlando, FL 32801-3442	STATE OF FLORIDA DEPARTMENT OF TRANSPORTATION			PROJECT LAYOUT	SHEET NO.  21
DATE	DESCRIPTION	DATE	DESCRIPTION		ROAD NO.	COUNTY	FINANCIAL PROJECT ID		
					SR 739	LEE	431334-2-52-01		





REVISIONS			
DATE	DESCRIPTION	DATE	DESCRIPTION

John F. Petrosillo, P.E.  
P.E. License Number 41148  
Comprehensive Engineering Services, Inc.  
201 S Orange Ave, Suite 1300  
Orlando, FL 32801-3442

STATE OF FLORIDA DEPARTMENT OF TRANSPORTATION		
ROAD NO.	COUNTY	FINANCIAL PROJECT ID
SR 739	LEE	431334-2-52-01

**PROJECT NETWORK CONTROL**

SHEET NO.  
22

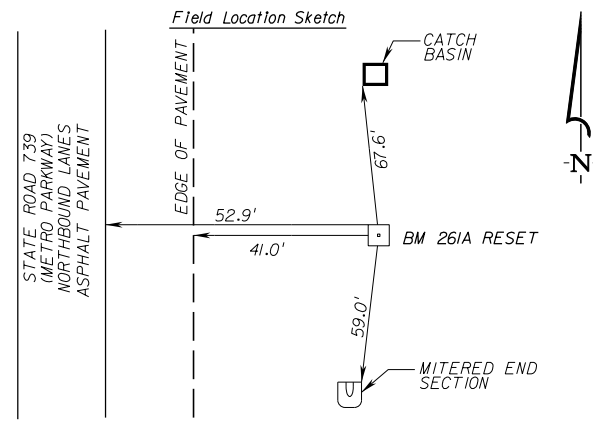
THE OFFICIAL RECORD OF THIS SHEET IS THE ELECTRONIC FILE DIGITALLY SIGNED AND SEALED UNDER RULE 61G15-23.004, F.A.C.

Florida Department of Transportation District One  
Vertical Control Data Sheet

DATUM  
NGVD 1929 X  
NAVD 1988   

Monument Name or Designation: BM 261A RESET Elevation feet: 15.279  
State Road No.: 739 County: LEE  
Section: 19 Township: 45 S Range: 25 E Roadway Section I.D.: 12011-000  
Establishing Firm: DEWBERRY |BOWYER-SINGLETON Field Book No.: 502716  
Established: 06 / 24 / 13 Recovered:            Financial Project ID: 431334-1  
State Plane Coordinates:  
(Nearest Foot) N (Y) = 806141 E (X) = 704347  
Base Line Station and Offset: STA. 270+30, RIGHT 73.0'  
Description of Monument: SET STANDARD 4"x4" F.D.O.T. CONCRETE MONUMENT WITH BRASS DISK STAMPED "BM 261A RESET"

Distance and Direction from Nearest Intersection: 0.34 MILES (1806 +/- FEET)  
NORTH OF THE INTERSECTION OF S.R. 739 (METRO PARKWAY) AND C.R. 876  
(DANIELS PARKWAY).



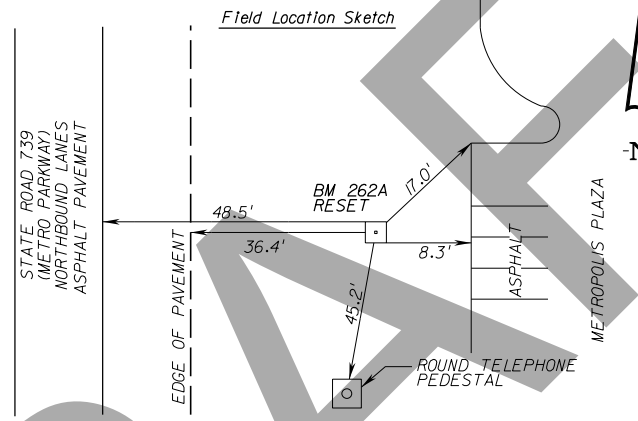
BM 261A  
STA. 1270+29.02  
72.85' Rt.  
C CONST. SR 739

Florida Department of Transportation District One  
Vertical Control Data Sheet

DATUM  
NGVD 1929 X  
NAVD 1988   

Monument Name or Designation: BM 262A RESET Elevation feet: 13.431  
State Road No.: 739 County: LEE  
Section: 18 Township: 45 S Range: 25 E Roadway Section I.D.: 12011-000  
Establishing Firm: DEWBERRY |BOWYER-SINGLETON Field Book No.: 502716  
Established: 06 / 24 / 13 Recovered:            Financial Project ID: 431334-1  
State Plane Coordinates:  
(Nearest Foot) N (Y) = 807134 E (X) = 704331  
Base Line Station and Offset: STA. 280+23, RIGHT 68.9'  
Description of Monument: SET STANDARD 4"x4" F.D.O.T. CONCRETE MONUMENT WITH BRASS DISK STAMPED "BM 262A RESET"

Distance and Direction from Nearest Intersection: 0.53 MILES (2799 +/- FEET)  
NORTH OF THE INTERSECTION OF S.R. 739 (METRO PARKWAY) AND C.R. 876  
(DANIELS PARKWAY).



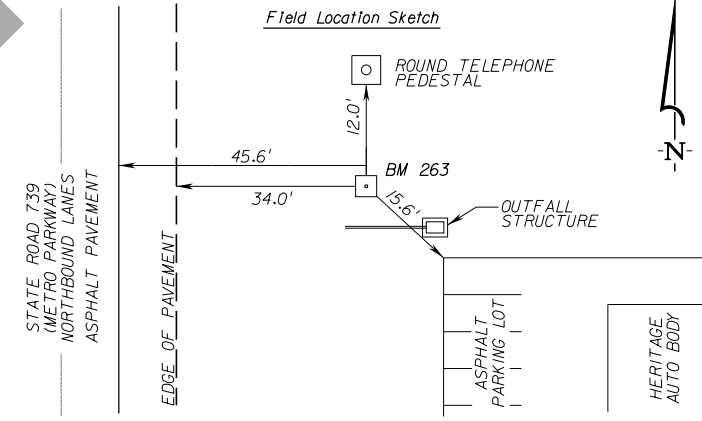
BM 262A  
STA. 1280+22.14  
68.94' Rt.  
C CONST. SR 739

Florida Department of Transportation District One  
Vertical Control Data Sheet

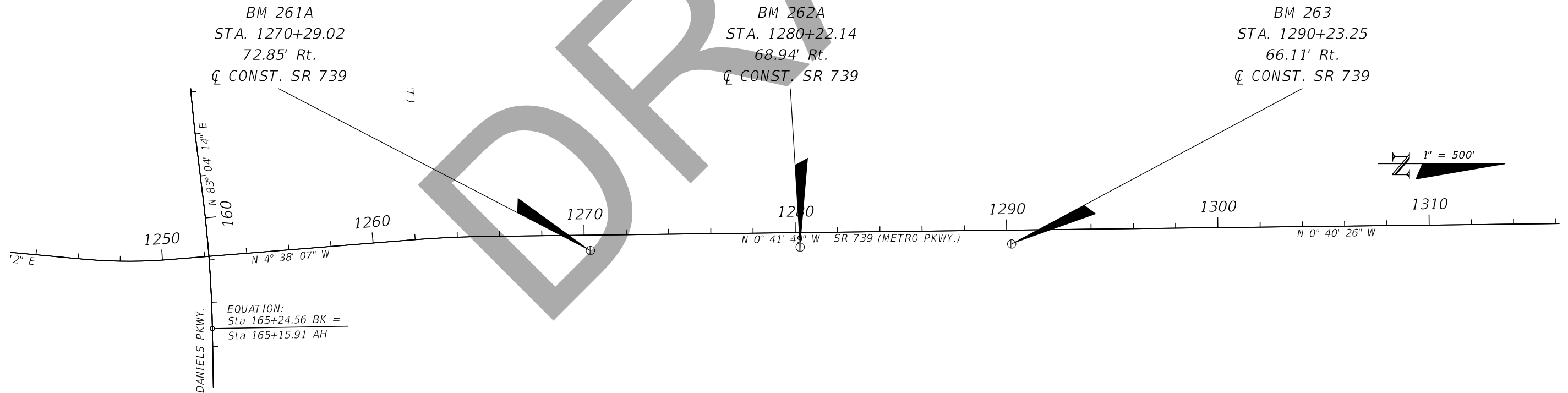
DATUM  
NGVD 1929 X  
NAVD 1988   

Monument Name or Designation: BM 263 Elevation feet: 14.894  
State Road No.: 739 County: LEE  
Section: 18 Township: 45 S Range: 25 E Roadway Section I.D.: 12011-000  
Establishing Firm: DEWBERRY |BOWYER-SINGLETON Field Book No.: 502716  
Established:            Recovered: 06 / 24 / 13 Financial Project ID: 431334-1  
State Plane Coordinates:  
(Nearest Foot) N (Y) = 808135 E (X) = 704316  
Base Line Station and Offset: STA. 290+23, RIGHT 66.1'  
Description of Monument: FOUND STANDARD 4"x4" F.D.O.T. CONCRETE MONUMENT WITH BRASS DISK. NO STAMPING.

Distance and Direction from Nearest Intersection: 0.72 MILES (3800 +/- FEET)  
NORTH OF THE INTERSECTION OF S.R. 739 (METRO PARKWAY) AND C.R. 876  
(DANIELS PARKWAY).



BM 263  
STA. 1290+23.25  
66.11' Rt.  
C CONST. SR 739



REVISIONS

DATE	DESCRIPTION	DATE	DESCRIPTION

John F. Petrosillo, P.E.  
P.E. License Number 41148  
Comprehensive Engineering Services, Inc.  
201 S Orange Ave, Suite 1300  
Orlando, FL 32801-3442

STATE OF FLORIDA  
DEPARTMENT OF TRANSPORTATION

ROAD NO.	COUNTY	FINANCIAL PROJECT ID
SR 739	LEE	431334-2-52-01

PROJECT NETWORK CONTROL

SHEET NO.

23

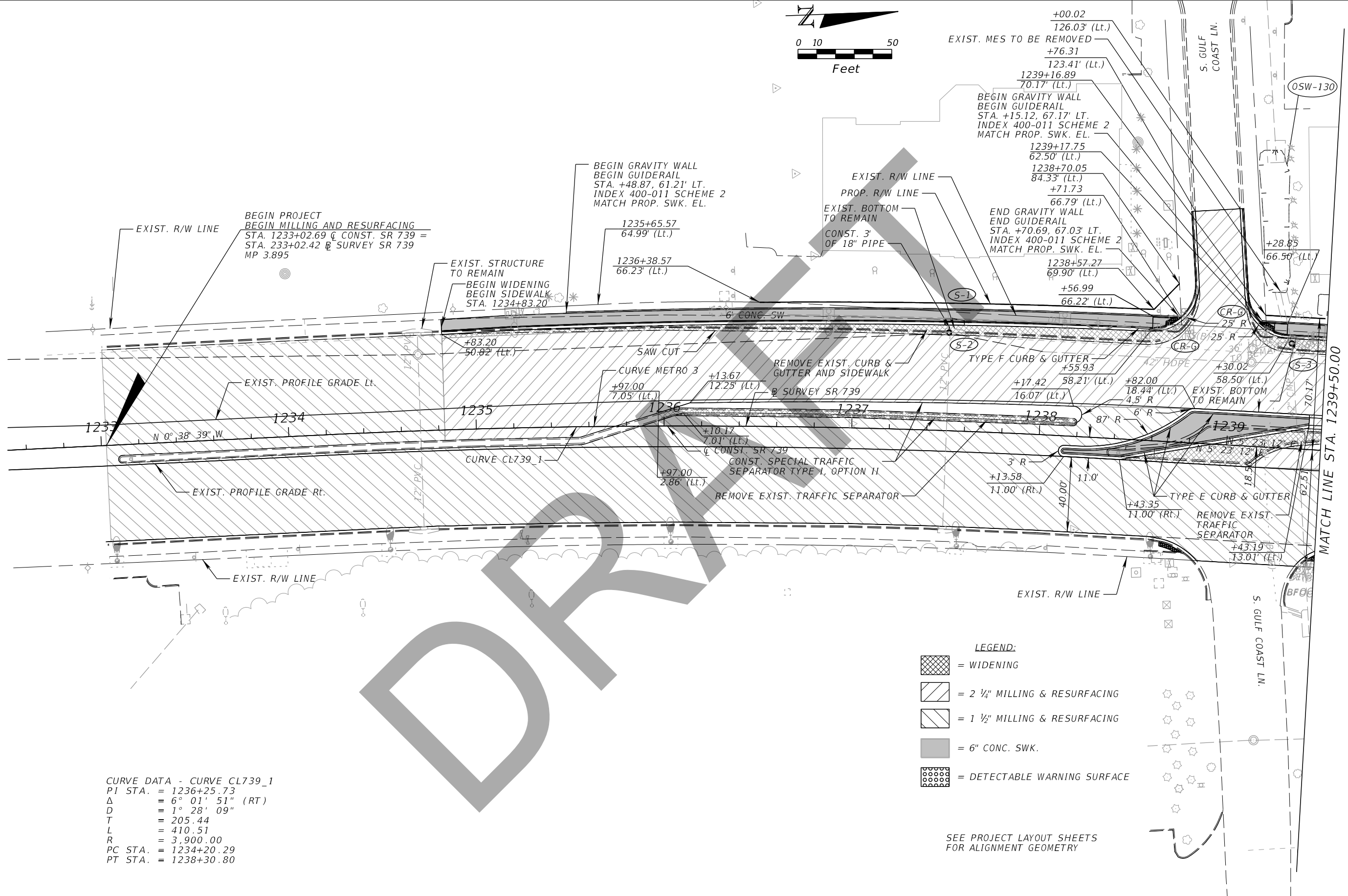
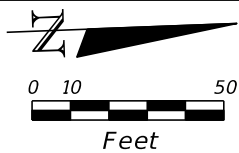
GENERAL NOTES

1. BENCHMARK ELEVATIONS SHOWN ON THE PLANS ARE NATIONAL GEODETIC VERTICAL DATUM OF 1929 (NGVD 29).
2. ALL THE SURVEY INFORMATION WAS OBTAINED FROM LICENSED FLORIDA PROFESSIONAL SURVEYOR AND MAPPER AND UTILIZED AS SUPPORTING DATA IN THE PRODUCTION OF DESIGN PLANS AND FOR CONSTRUCTION ON SUBJECT PROJECT. THE PROFESSIONAL SURVEYOR AND MAPPER OF RECORD IS:  
 WILLIAM P. HINKLE, P.S.M.  
 P.S.M. NO.: 4633  
 DEWBERRY, LB 8011  
 520 SOUTH MAGNOLIA AVENUE, ORLANDO, FL, 32801  
 CERTIFICATE OF AUTHORIZATION: LB 8011
3. THE LOCATION(S) OF THE UTILITIES SHOWN IN THE PLANS (INCLUDING THOSE DESIGNATED Vv, Vh, AND Vvh) ARE BASED ON LIMITED INVESTIGATION TECHNIQUES AND SHOULD BE CONSIDERED APPROXIMATE ONLY. THE VERIFIED LOCATIONS/ELEVATIONS APPLY ONLY AT THE POINTS SHOWN. INTERPOLATIONS BETWEEN THESE POINTS HAVE NOT BEEN VERIFIED.
4. STATIC ROLLING TO BE USED THROUGHOUT THE PROJECT LIMITS.

5. UTILITY/AGENCY OWNERS: COMPANY	CONTACT	TELEPHONE NUMBER
AT&T OF FLORIDA	NANCY SPENCE	770-918-5424
CITY OF FORT MYERS	NICOLE MONAHAN	239-321-7459
COMCAST	LEONARDO MAXWELL-NEWBOLD	984-447-8405
CROWN CASTLE FIBER	DANNY HASKETT	786-610-7073
FP&L -LEE	VOEY BRAY	386-586-6403
SUMMIT BROADBAND INC.	MIKE REBER	239-325-4105 Ext: 261
LEVEL 3 COMMUNICATIONS LLC	NETWORK RELATIONS	877-366-8344 Ext: 2
LEE COUNTY SIGNAL DEPART.	TOM WATTS	239-533-9500
LEE COUNTY IRRIGATION	JOE SULAK	239-533-9400
LEE COUNTY UTILITIES	TERRY KELLEY	239-479-8181
TECO PEOPLES GAS- FT MYERS	JOAN DOWNING	813-275-3783
CENTURYLINK	CRAIG CLARK	239-336-2003
LEE MEMORIAL HEALTH SYSTEM	ANTHONY PIGNATARO	239-343-1004
HOTWIRE COMMUNICATIONS	WALTER DAVILA	954-699-0900

DRAFT

REVISIONS				John F. Petrosillo, P.E. P.E. License Number 41148 Comprehensive Engineering Services, Inc. 201 S Orange Ave, Suite 1300 Orlando, FL 32801-3442	STATE OF FLORIDA DEPARTMENT OF TRANSPORTATION			<b>GENERAL NOTES</b>	SHEET NO.
DATE	DESCRIPTION	DATE	DESCRIPTION		ROAD NO.	COUNTY	FINANCIAL PROJECT ID		24
					SR 739	LEE	431334-2-52-01		



BEGIN PROJECT  
 BEGIN MILLING AND RESURFACING  
 STA. 1233+02.69 @ CONST. SR 739 =  
 STA. 233+02.42 @ SURVEY SR 739  
 MP 3.895

BEGIN GRAVITY WALL  
 BEGIN GUIDERAIL  
 STA. +48.87, 61.21' LT.  
 INDEX 400-011 SCHEME 2  
 MATCH PROP. SWK. EL.

BEGIN GRAVITY WALL  
 BEGIN GUIDERAIL  
 STA. +15.12, 67.17' LT.  
 INDEX 400-011 SCHEME 2  
 MATCH PROP. SWK. EL.

END GRAVITY WALL  
 END GUIDERAIL  
 STA. +70.69, 67.03' LT.  
 INDEX 400-011 SCHEME 2  
 MATCH PROP. SWK. EL.

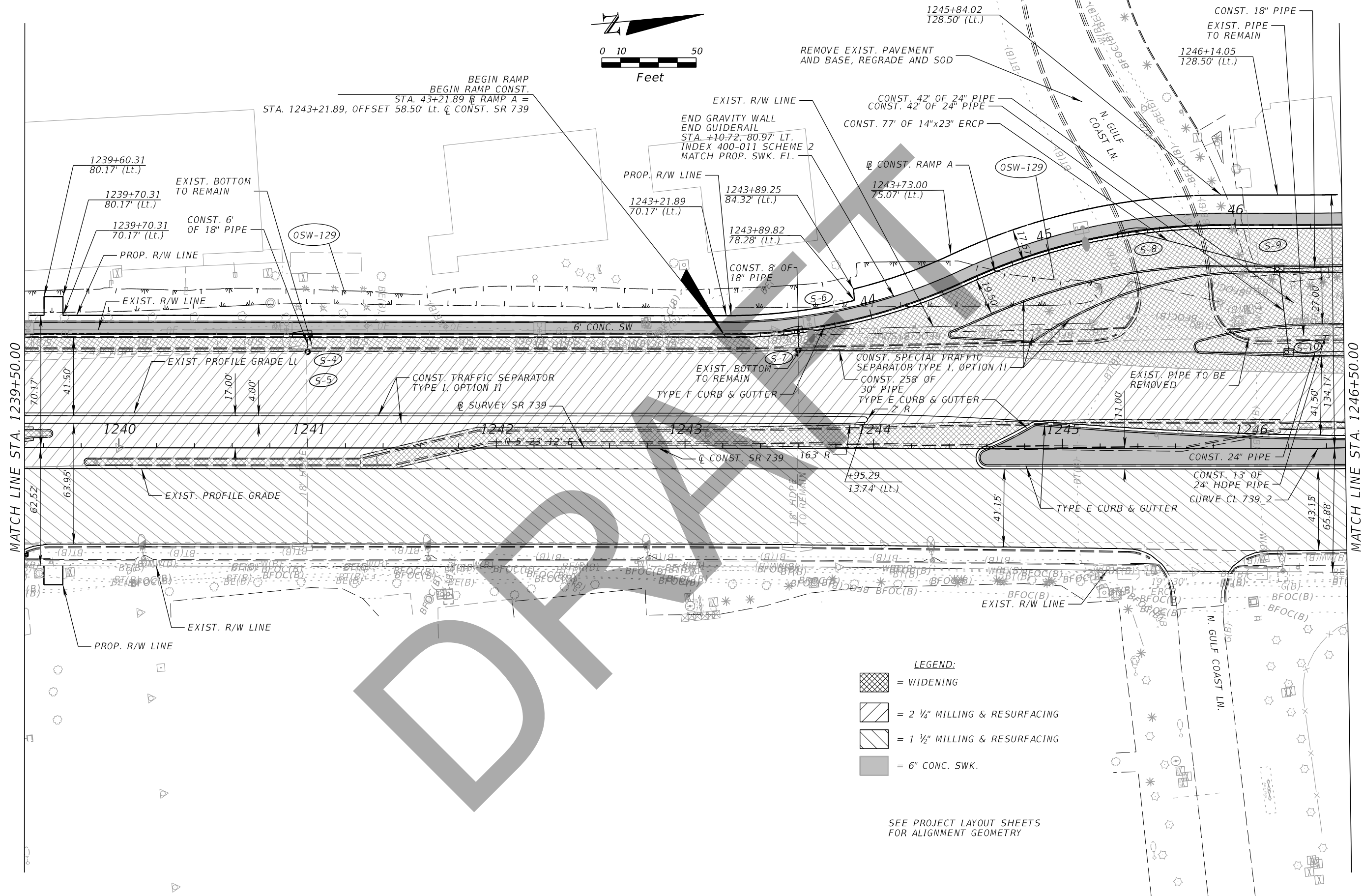

CURVE DATA - CURVE CL739\_1  
 PI STA. = 1236+25.73  
 Δ = 6° 01' 51" (RT)  
 D = 1° 28' 09"  
 T = 205.44  
 L = 410.51  
 R = 3,900.00  
 PC STA. = 1234+20.29  
 PT STA. = 1238+30.80

- LEGEND:**
- = WIDENING
  - = 2 1/4" MILLING & RESURFACING
  - = 1 1/2" MILLING & RESURFACING
  - = 6" CONC. SWK.
  - = DETECTABLE WARNING SURFACE

SEE PROJECT LAYOUT SHEETS  
 FOR ALIGNMENT GEOMETRY

REVISIONS				John F. Petrosillo, P.E. P.E. License Number 41148 Comprehensive Engineering Services, Inc. 201 S Orange Ave, Suite 1300 Orlando, FL 32801-3442	STATE OF FLORIDA DEPARTMENT OF TRANSPORTATION			SHEET NO. 25
DATE	DESCRIPTION	DATE	DESCRIPTION		ROAD NO.	COUNTY	FINANCIAL PROJECT ID	
				SR 739	LEE	431334-2-52-01	<b>ROADWAY PLAN</b>	

THE OFFICIAL RECORD OF THIS SHEET IS THE ELECTRONIC FILE DIGITALLY SIGNED AND SEALED UNDER RULE 61G15-23.004, F.A.C.



MATCH LINE STA. 1239+50.00

MATCH LINE STA. 1246+50.00

- LEGEND:**
- = WIDENING
  - = 2 1/4" MILLING & RESURFACING
  - = 1 1/2" MILLING & RESURFACING
  - = 6" CONC. SWK.

SEE PROJECT LAYOUT SHEETS FOR ALIGNMENT GEOMETRY

REVISIONS			
DATE	DESCRIPTION	DATE	DESCRIPTION

John F. Petrosillo, P.E.  
 P.E. License Number 41148  
 Comprehensive Engineering Services, Inc.  
 201 S Orange Ave, Suite 1300  
 Orlando, FL 32801-3442

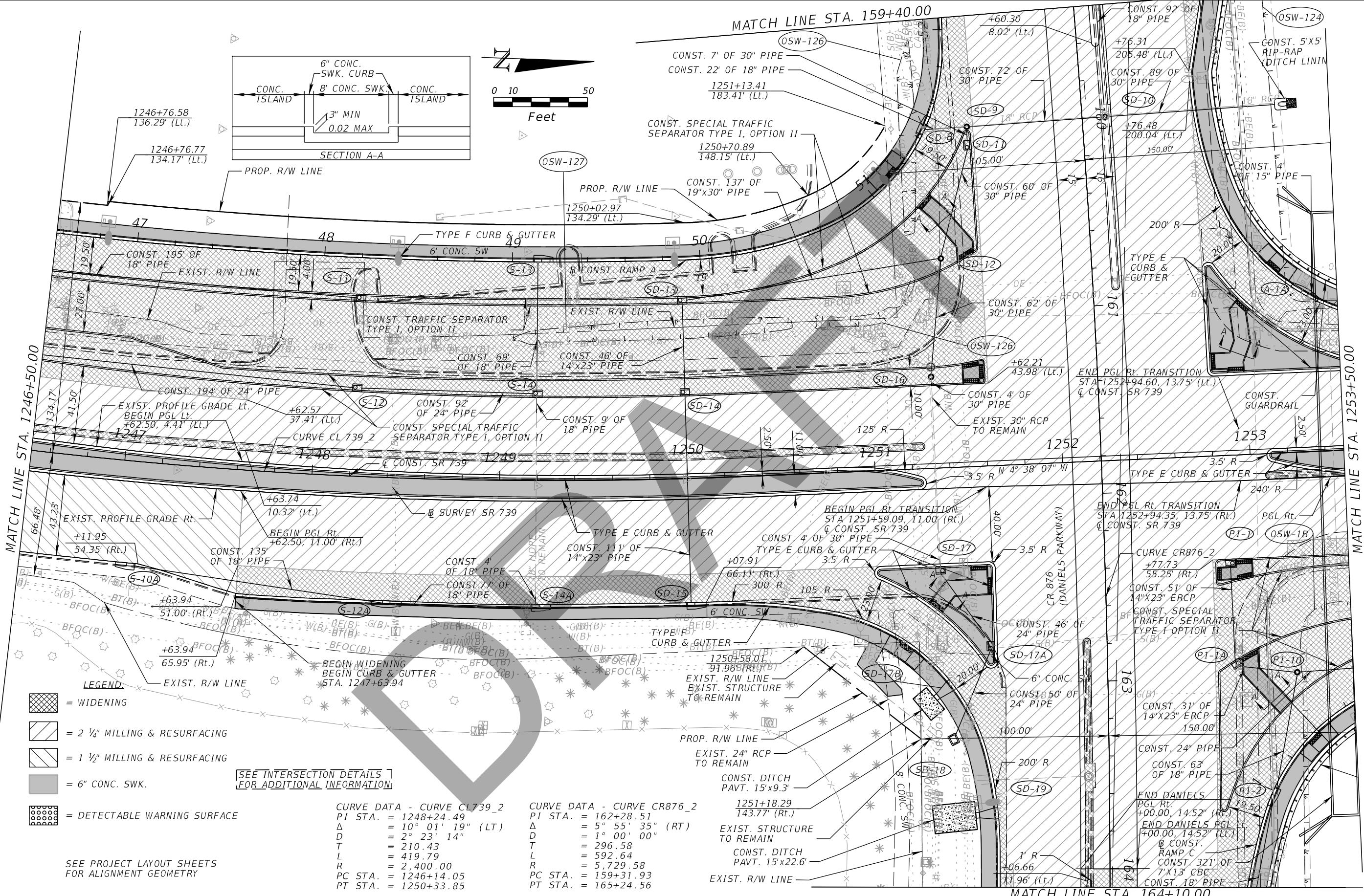
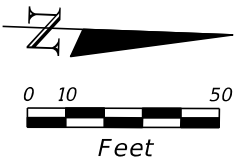
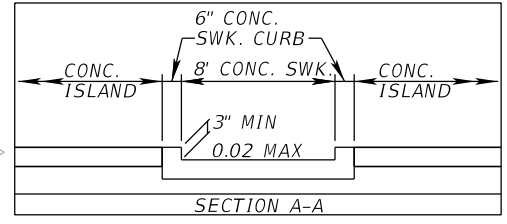
STATE OF FLORIDA DEPARTMENT OF TRANSPORTATION		
ROAD NO.	COUNTY	FINANCIAL PROJECT ID
SR 739	LEE	431334-2-52-01

ROADWAY PLAN

SHEET NO.  
26

THE OFFICIAL RECORD OF THIS SHEET IS THE ELECTRONIC FILE DIGITALLY SIGNED AND SEALED UNDER RULE 61G15-23.004, F.A.C.

MATCH LINE STA. 159+40.00



SEE INTERSECTION DETAILS FOR ADDITIONAL INFORMATION

CURVE DATA - CURVE CL739_2		CURVE DATA - CURVE CR876_2	
PI STA.	= 1248+24.49	PI STA.	= 162+28.51
Δ	= 10° 01' 19" (LT)	Δ	= 5° 55' 35" (RT)
D	= 2° 23' 14"	D	= 1° 00' 00"
T	= 210.43	T	= 296.58
L	= 419.79	L	= 592.64
R	= 2,400.00	R	= 5,729.58
PC STA.	= 1246+14.05	PC STA.	= 159+31.93
PT STA.	= 1250+33.85	PT STA.	= 165+24.56

SEE PROJECT LAYOUT SHEETS FOR ALIGNMENT GEOMETRY





REVISIONS			
DATE	DESCRIPTION	DATE	DESCRIPTION

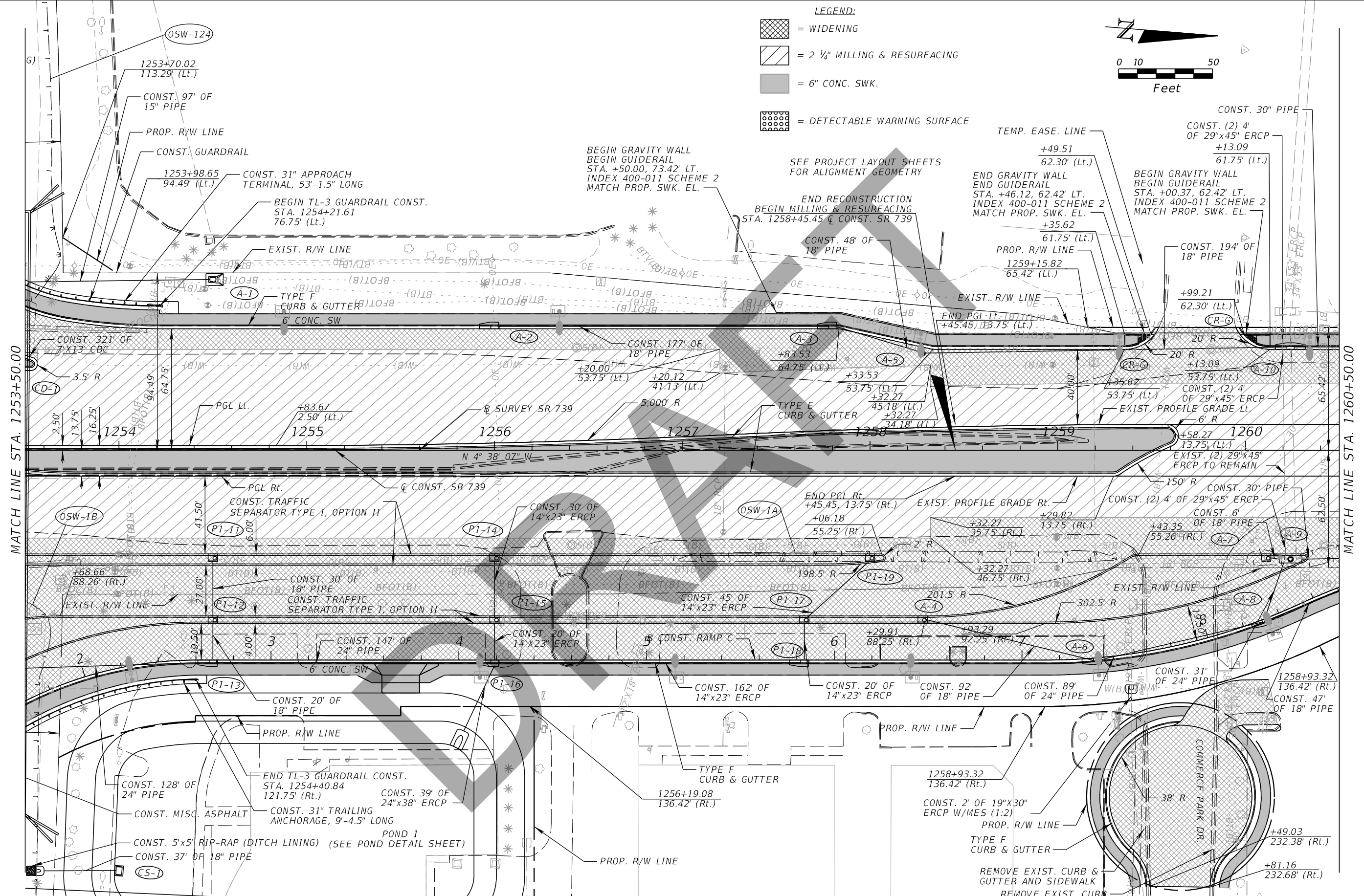
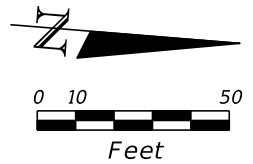
John F. Petrosillo, P.E.  
P.E. License Number 41148  
Comprehensive Engineering Services, Inc.  
201 S Orange Ave, Suite 1300  
Orlando, FL 32801-3442

STATE OF FLORIDA DEPARTMENT OF TRANSPORTATION		
ROAD NO.	COUNTY	FINANCIAL PROJECT ID
SR 739	LEE	431334-2-52-01

ROADWAY PLAN	
SHEET NO.	27

THE OFFICIAL RECORD OF THIS SHEET IS THE ELECTRONIC FILE DIGITALLY SIGNED AND SEALED UNDER RULE 61G15-23.004, F.A.C.

- LEGEND:**
-  = WIDENING
  -  = 2 1/4" MILLING & RESURFACING
  -  = 6" CONC. SWK.
  -  = DETECTABLE WARNING SURFACE



MATCH LINE STA. 1253+50.00

MATCH LINE STA. 1260+50.00

REVISIONS			
DATE	DESCRIPTION	DATE	DESCRIPTION

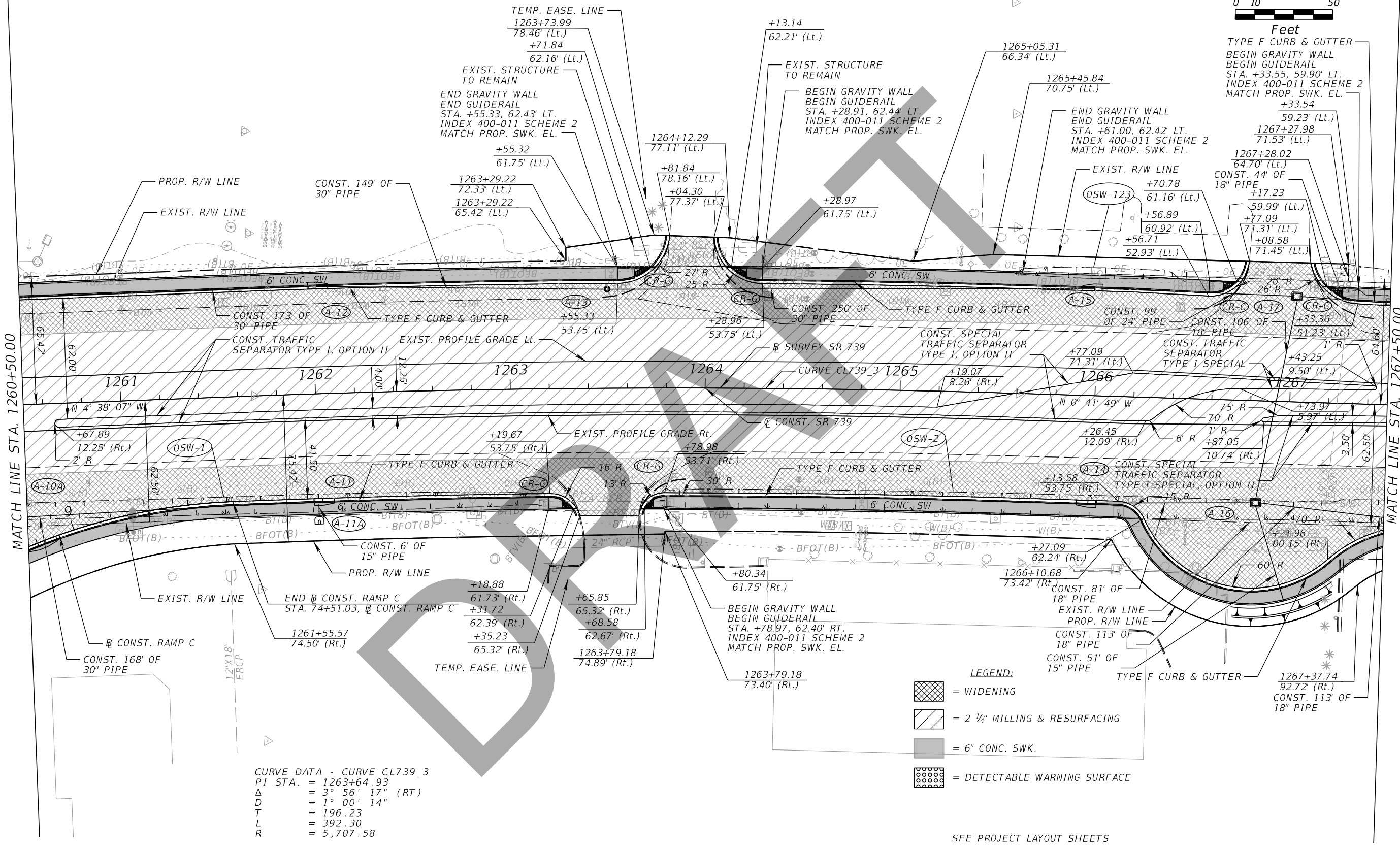
John F. Petrosillo, P.E.  
 P.E. License Number 41148  
 Comprehensive Engineering Services, Inc.  
 201 S Orange Ave, Suite 1300  
 Orlando, FL 32801-3442

STATE OF FLORIDA DEPARTMENT OF TRANSPORTATION		
ROAD NO.	COUNTY	FINANCIAL PROJECT ID
SR 739	LEE	431334-2-52-01

ROADWAY PLAN

SHEET NO.  
28

THE OFFICIAL RECORD OF THIS SHEET IS THE ELECTRONIC FILE DIGITALLY SIGNED AND SEALED UNDER RULE 61G15-23.004, F.A.C.



**CURVE DATA - CURVE CL739\_3**  
 PI STA. = 1263+64.93  
 Δ = 3° 56' 17" (RT)  
 D = 1° 00' 14"  
 T = 196.23  
 L = 392.30  
 R = 5,707.58

- LEGEND:**
- = WIDENING
  - = 2 1/4" MILLING & RESURFACING
  - = 6" CONC. SWK.
  - = DETECTABLE WARNING SURFACE

SEE PROJECT LAYOUT SHEETS

REVISIONS			
DATE	DESCRIPTION	DATE	DESCRIPTION

John F. Petrosillo, P.E.  
 P.E. License Number 41148  
 Comprehensive Engineering Services, Inc.  
 201 S Orange Ave, Suite 1300  
 Orlando, FL 32801-3442

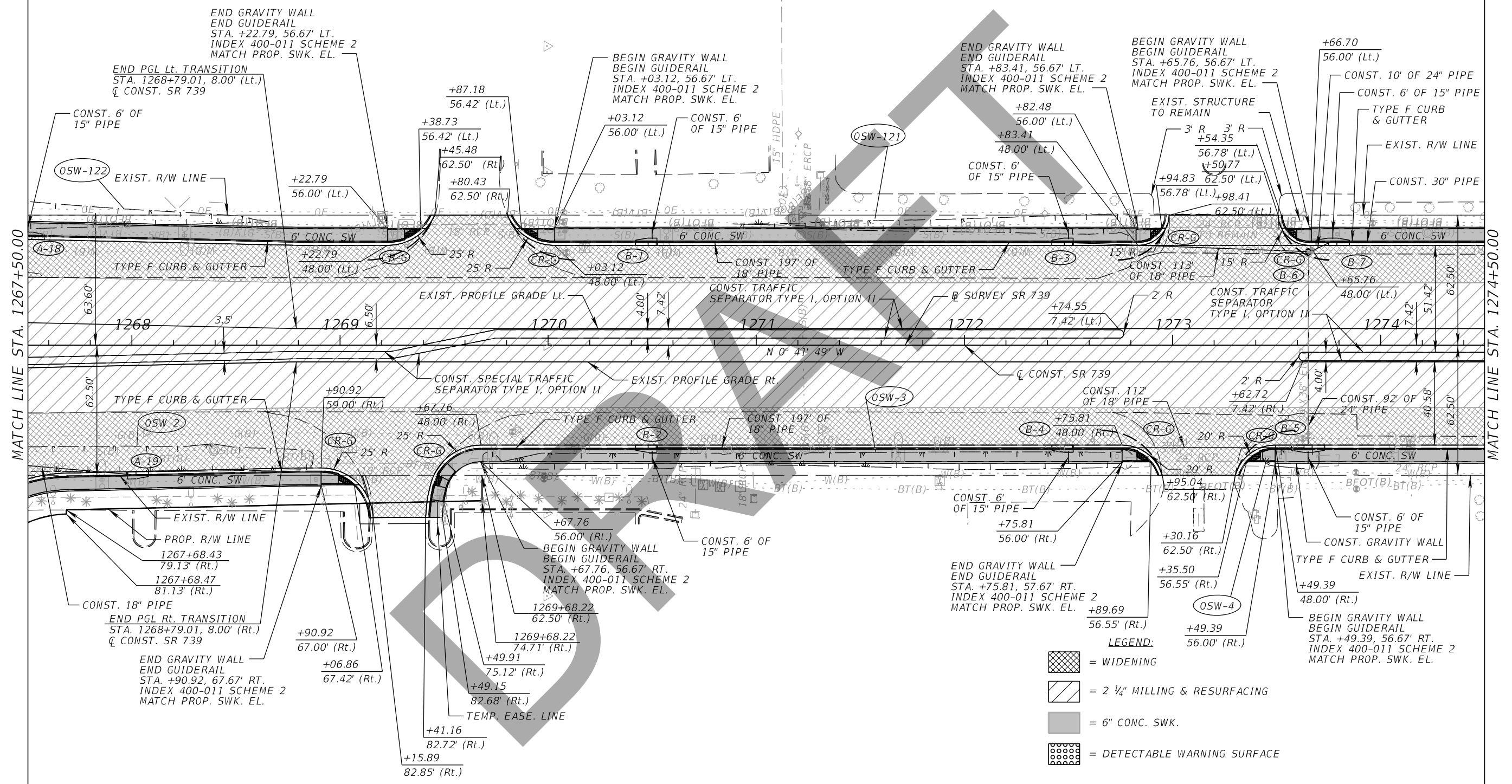
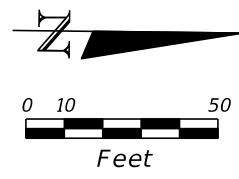
STATE OF FLORIDA DEPARTMENT OF TRANSPORTATION		
ROAD NO.	COUNTY	FINANCIAL PROJECT ID
SR 739	LEE	431334-2-52-01

**ROADWAY PLAN**

SHEET NO.  
29

THE OFFICIAL RECORD OF THIS SHEET IS THE ELECTRONIC FILE DIGITALLY SIGNED AND SEALED UNDER RULE 61G15-23.004, F.A.C.



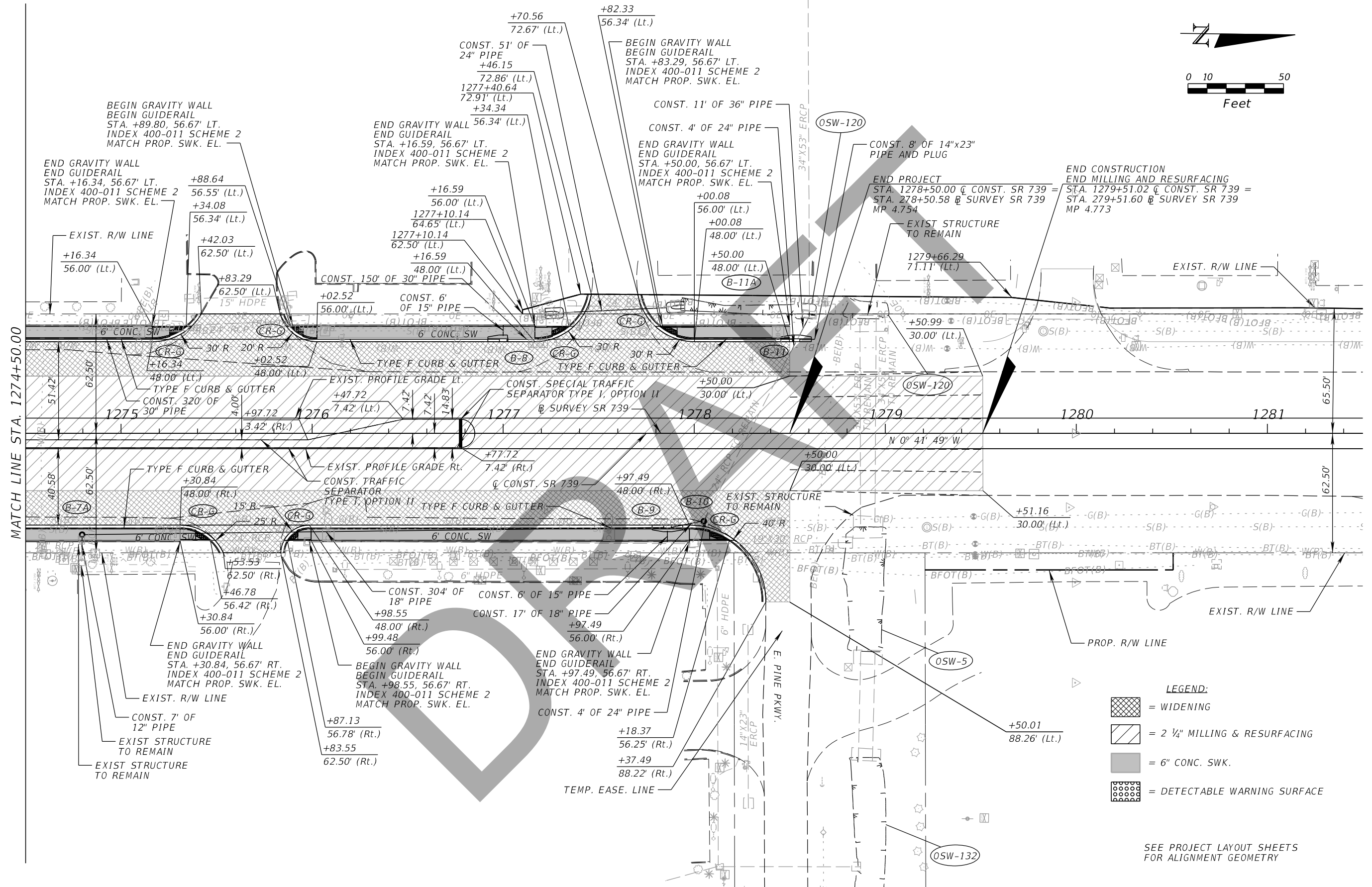
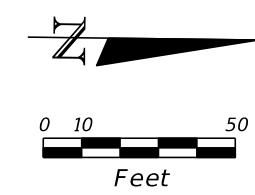


- LEGEND:**
- = WIDENING
  - = 2 1/4" MILLING & RESURFACING
  - = 6" CONC. SWK.
  - = DETECTABLE WARNING SURFACE

SEE PROJECT LAYOUT SHEETS

REVISIONS				John F. Petrosillo, P.E. P.E. License Number 41148 Comprehensive Engineering Services, Inc. 201 S Orange Ave, Suite 1300 Orlando, FL 32801-3442	STATE OF FLORIDA DEPARTMENT OF TRANSPORTATION			ROADWAY PLAN	SHEET NO.
DATE	DESCRIPTION	DATE	DESCRIPTION		ROAD NO.	COUNTY	FINANCIAL PROJECT ID		30
					SR 739	LEE	431334-2-52-01		

THE OFFICIAL RECORD OF THIS SHEET IS THE ELECTRONIC FILE DIGITALLY SIGNED AND SEALED UNDER RULE 61G15-23.004, F.A.C.



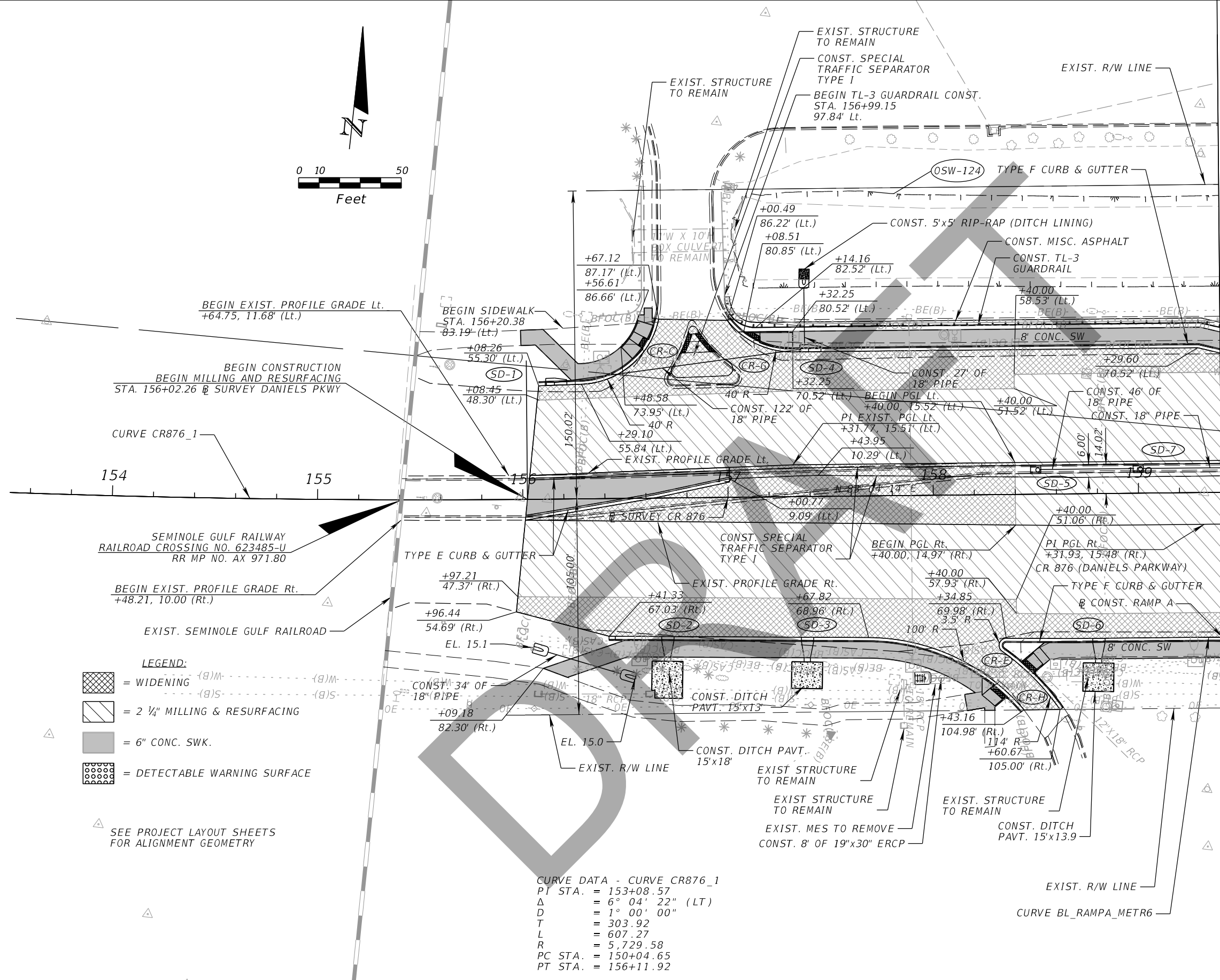
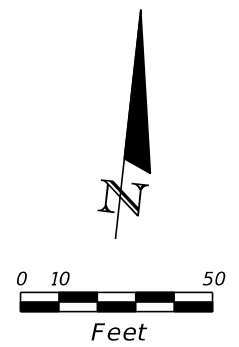
- LEGEND:**
- = WIDENING
  - = 2 1/4" MILLING & RESURFACING
  - = 6" CONC. SWK.
  - = DETECTABLE WARNING SURFACE

SEE PROJECT LAYOUT SHEETS FOR ALIGNMENT GEOMETRY

MATCH LINE STA. 1274+50.00

REVISIONS				John F. Petrosillo, P.E. P.E. License Number 41148 Comprehensive Engineering Services, Inc. 201 S Orange Ave, Suite 1300 Orlando, FL 32801-3442	STATE OF FLORIDA DEPARTMENT OF TRANSPORTATION			ROADWAY PLAN	SHEET NO.
DATE	DESCRIPTION	DATE	DESCRIPTION		ROAD NO.	COUNTY	FINANCIAL PROJECT ID		31
					SR 739	LEE	431334-2-52-01		

THE OFFICIAL RECORD OF THIS SHEET IS THE ELECTRONIC FILE DIGITALLY SIGNED AND SEALED UNDER RULE 61G15-23.004, F.A.C.



MATCH LINE STA. 159+40.00

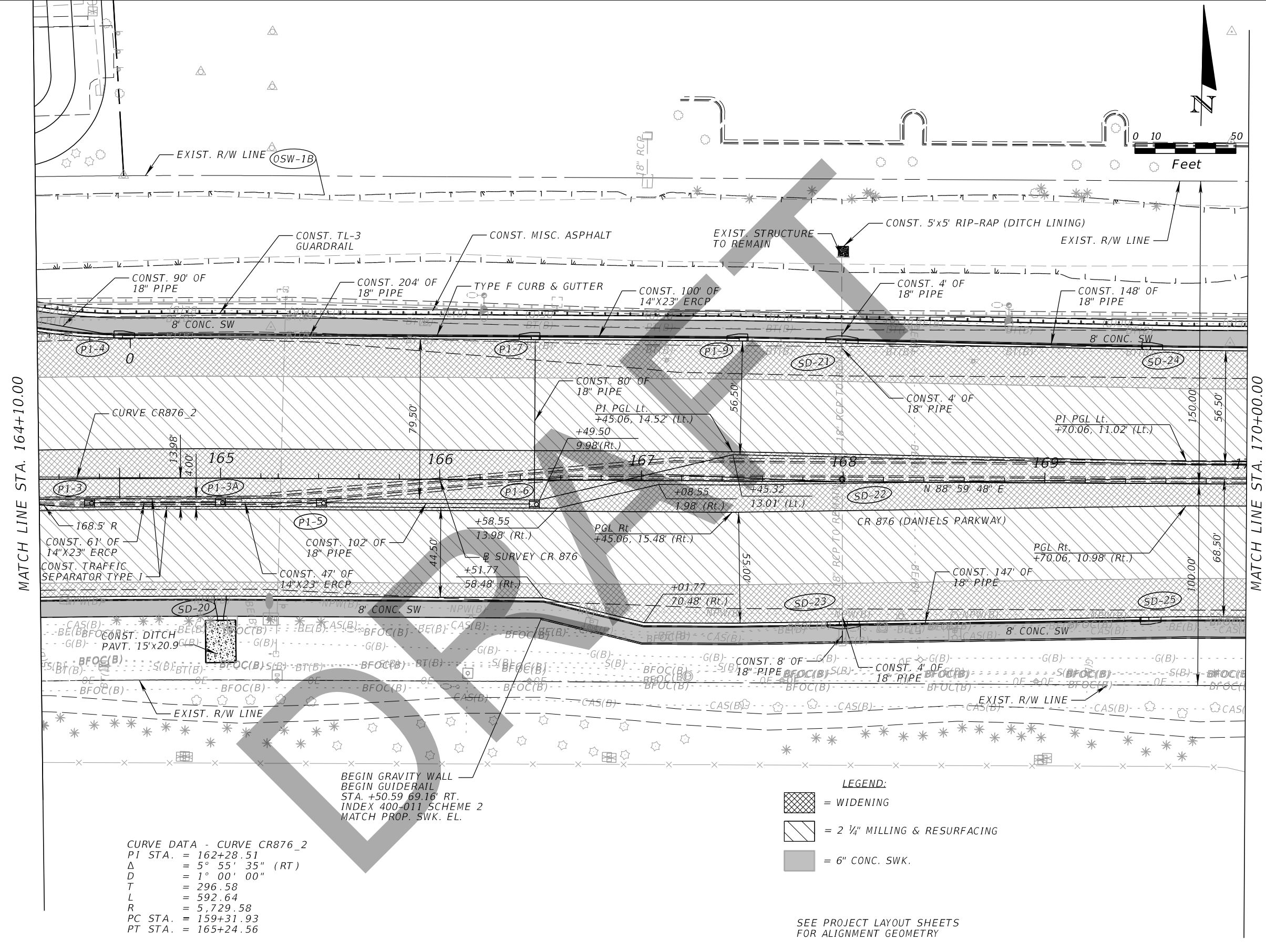
- LEGEND:**
- = WIDENING
  - = 2 1/4" MILLING & RESURFACING
  - = 6" CONC. SWK.
  - = DETECTABLE WARNING SURFACE

SEE PROJECT LAYOUT SHEETS FOR ALIGNMENT GEOMETRY

**CURVE DATA - CURVE CR876\_1**  
 PT STA. = 153+08.57  
 $\Delta$  = 6° 04' 22" (LT)  
 D = 1° 00' 00"  
 T = 303.92  
 L = 607.27  
 R = 5,729.58  
 PC STA. = 150+04.65  
 PT STA. = 156+11.92

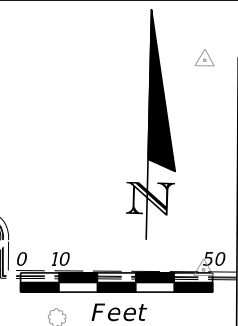
REVISIONS				John F. Petrosillo, P.E. P.E. License Number 41148 Comprehensive Engineering Services, Inc. 201 S Orange Ave, Suite 1300 Orlando, FL 32801-3442	STATE OF FLORIDA DEPARTMENT OF TRANSPORTATION			<b>ROADWAY PLAN</b>	SHEET NO.  32
DATE	DESCRIPTION	DATE	DESCRIPTION		ROAD NO.	COUNTY	FINANCIAL PROJECT ID		
					SR 739	LEE	431334-2-52-01		

THE OFFICIAL RECORD OF THIS SHEET IS THE ELECTRONIC FILE DIGITALLY SIGNED AND SEALED UNDER RULE 61G15-23.004, F.A.C.



MATCH LINE STA. 164+10.00

MATCH LINE STA. 170+00.00



REVISIONS		REVISIONS	
DATE	DESCRIPTION	DATE	DESCRIPTION

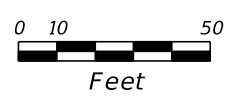
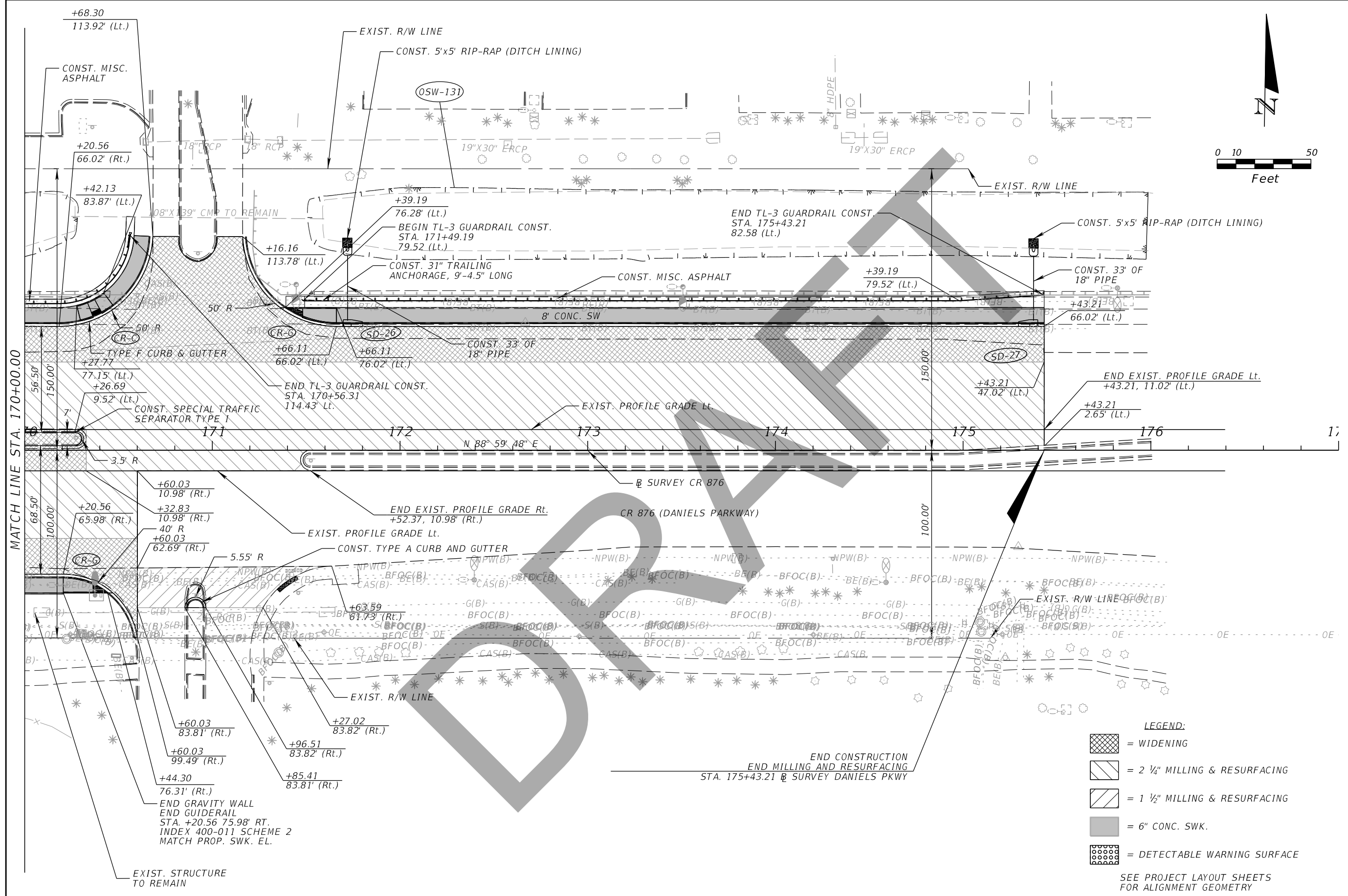
John F. Petrosillo, P.E.  
 P.E. License Number 41148  
 Comprehensive Engineering Services, Inc.  
 201 S Orange Ave, Suite 1300  
 Orlando, FL 32801-3442

STATE OF FLORIDA DEPARTMENT OF TRANSPORTATION		
ROAD NO.	COUNTY	FINANCIAL PROJECT ID
SR 739	LEE	431334-2-52-01

**ROADWAY PLAN**

SHEET NO.  
33

THE OFFICIAL RECORD OF THIS SHEET IS THE ELECTRONIC FILE DIGITALLY SIGNED AND SEALED UNDER RULE 61G15-23.004, F.A.C.



- LEGEND:**
- = WIDENING
  - = 2 1/4" MILLING & RESURFACING
  - = 1 1/2" MILLING & RESURFACING
  - = 6" CONC. SWK.
  - = DETECTABLE WARNING SURFACE
- SEE PROJECT LAYOUT SHEETS FOR ALIGNMENT GEOMETRY

REVISIONS			
DATE	DESCRIPTION	DATE	DESCRIPTION

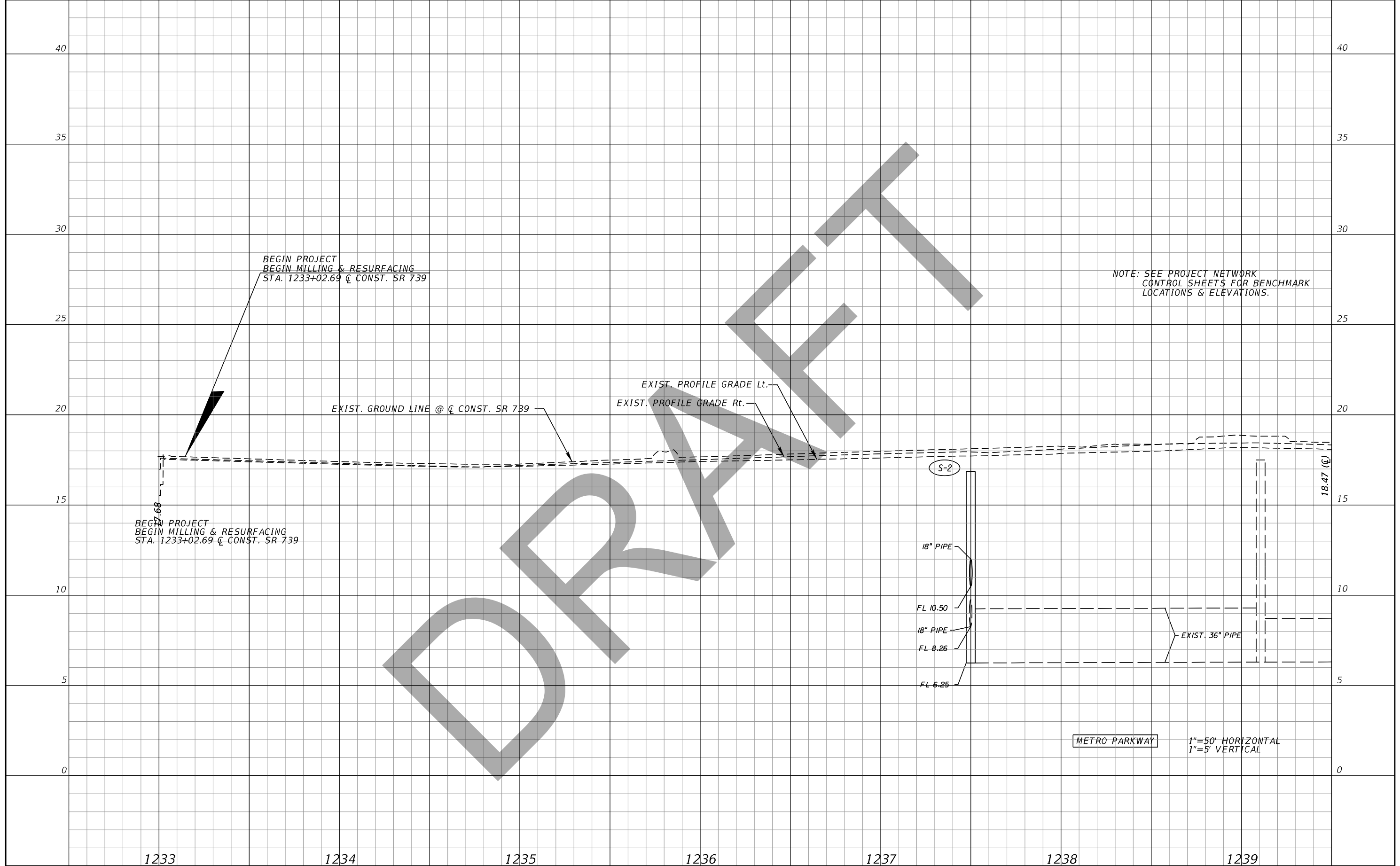
John F. Petrosillo, P.E.  
 P.E. License Number 41148  
 Comprehensive Engineering Services, Inc.  
 201 S Orange Ave, Suite 1300  
 Orlando, FL 32801-3442

STATE OF FLORIDA DEPARTMENT OF TRANSPORTATION		
ROAD NO.	COUNTY	FINANCIAL PROJECT ID
SR 739	LEE	431334-2-52-01

**ROADWAY PLAN**

SHEET NO.  
**34**

THE OFFICIAL RECORD OF THIS SHEET IS THE ELECTRONIC FILE DIGITALLY SIGNED AND SEALED UNDER RULE 61G15-23.004, F.A.C.



NOTE: SEE PROJECT NETWORK CONTROL SHEETS FOR BENCHMARK LOCATIONS & ELEVATIONS.

DRAFT

METRO PARKWAY  
1"=50' HORIZONTAL  
1"=5' VERTICAL

REVISIONS			
DATE	DESCRIPTION	DATE	DESCRIPTION

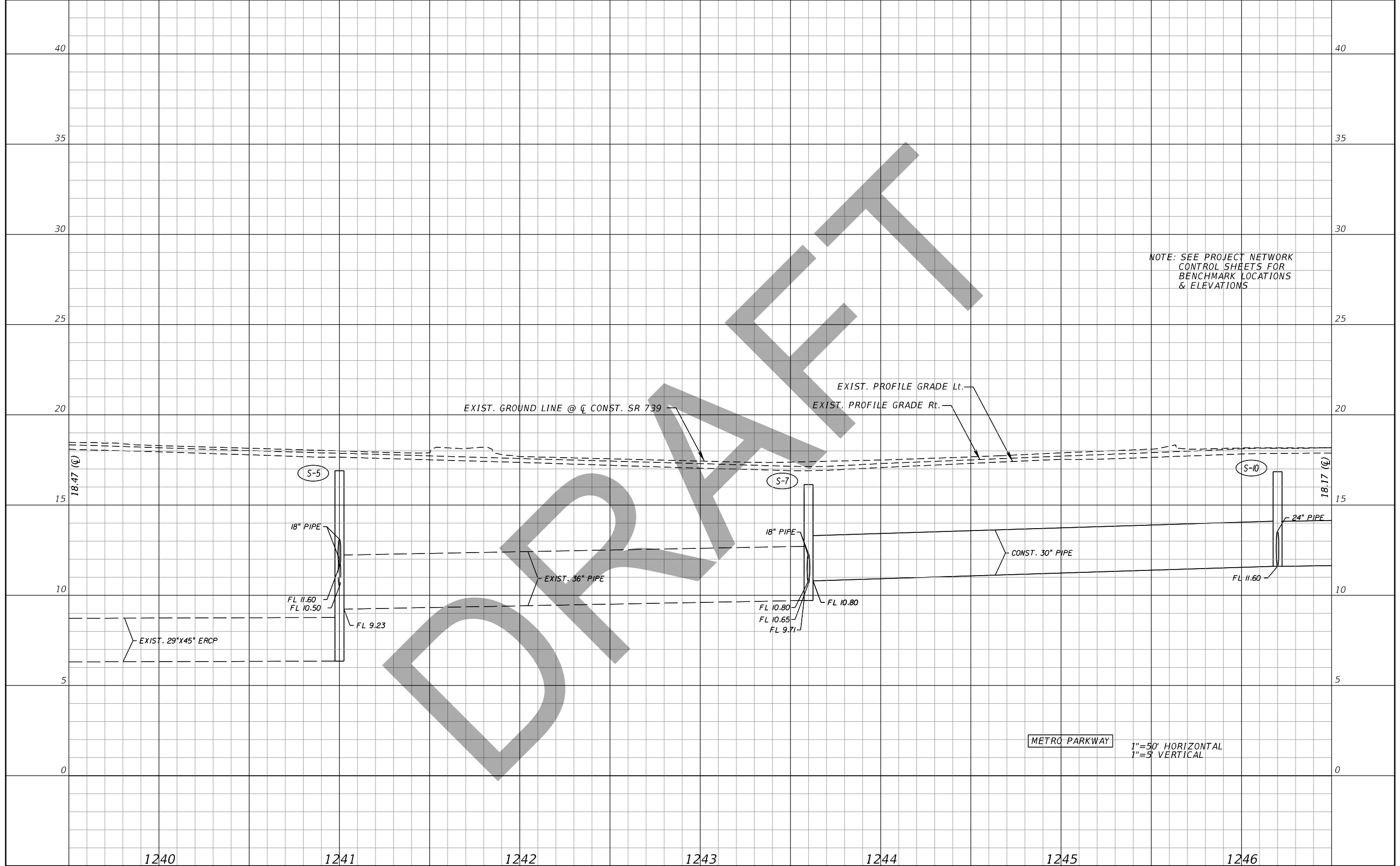
John F. Petrosillo, P.E.  
P.E. License Number 41148  
Comprehensive Engineering Services, Inc.  
201 S Orange Ave, Suite 1300  
Orlando, FL 32801-3442

STATE OF FLORIDA DEPARTMENT OF TRANSPORTATION		
ROAD NO.	COUNTY	FINANCIAL PROJECT ID
SR 739	LEE	431334-2-52-01

**ROADWAY PROFILE**

SHEET NO.  
35

THE OFFICIAL RECORD OF THIS SHEET IS THE ELECTRONIC FILE DIGITALLY SIGNED AND SEALED UNDER RULE 61G15-23.004, F.A.C.



NOTE: SEE PROJECT NETWORK CONTROL SHEETS FOR BENCHMARK LOCATIONS & ELEVATIONS

METRO PARKWAY  
 1"=50' HORIZONTAL  
 1"=5' VERTICAL

DRAFT

REVISIONS			
DATE	DESCRIPTION	DATE	DESCRIPTION

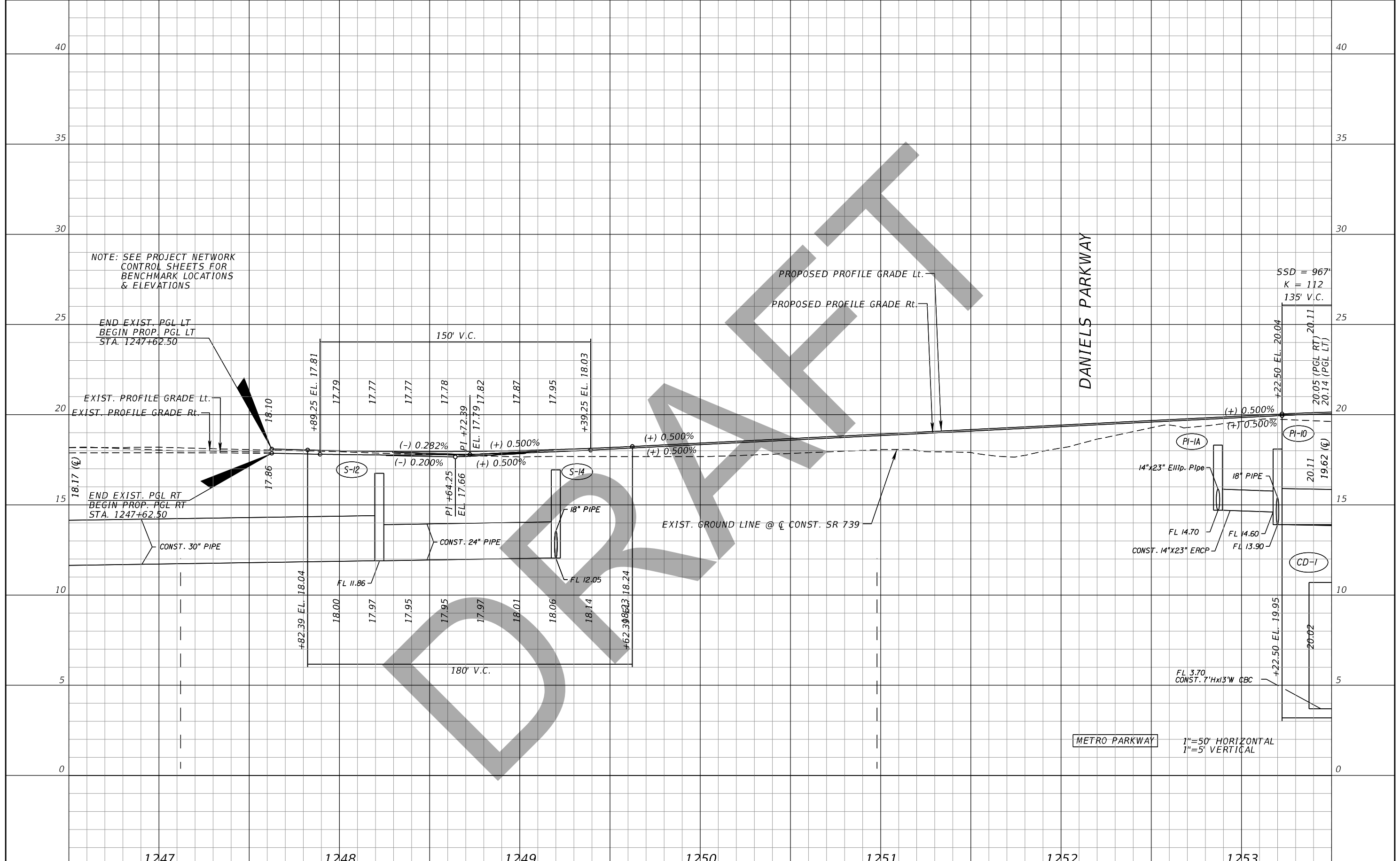
John F. Petrosillo, P.E.  
 P.E. License Number 41148  
 Comprehensive Engineering Services, Inc.  
 201 S Orange Ave, Suite 1300  
 Orlando, FL 32801-3442

STATE OF FLORIDA DEPARTMENT OF TRANSPORTATION		
ROAD NO.	COUNTY	FINANCIAL PROJECT ID
SR 739	LEE	431334-2-52-01

ROADWAY PROFILE

SHEET NO.  
36

THE OFFICIAL RECORD OF THIS SHEET IS THE ELECTRONIC FILE DIGITALLY SIGNED AND SEALED UNDER RULE 61G15-23.004, F.A.C.



NOTE: SEE PROJECT NETWORK CONTROL SHEETS FOR BENCHMARK LOCATIONS & ELEVATIONS

DANIELS PARKWAY

METRO PARKWAY

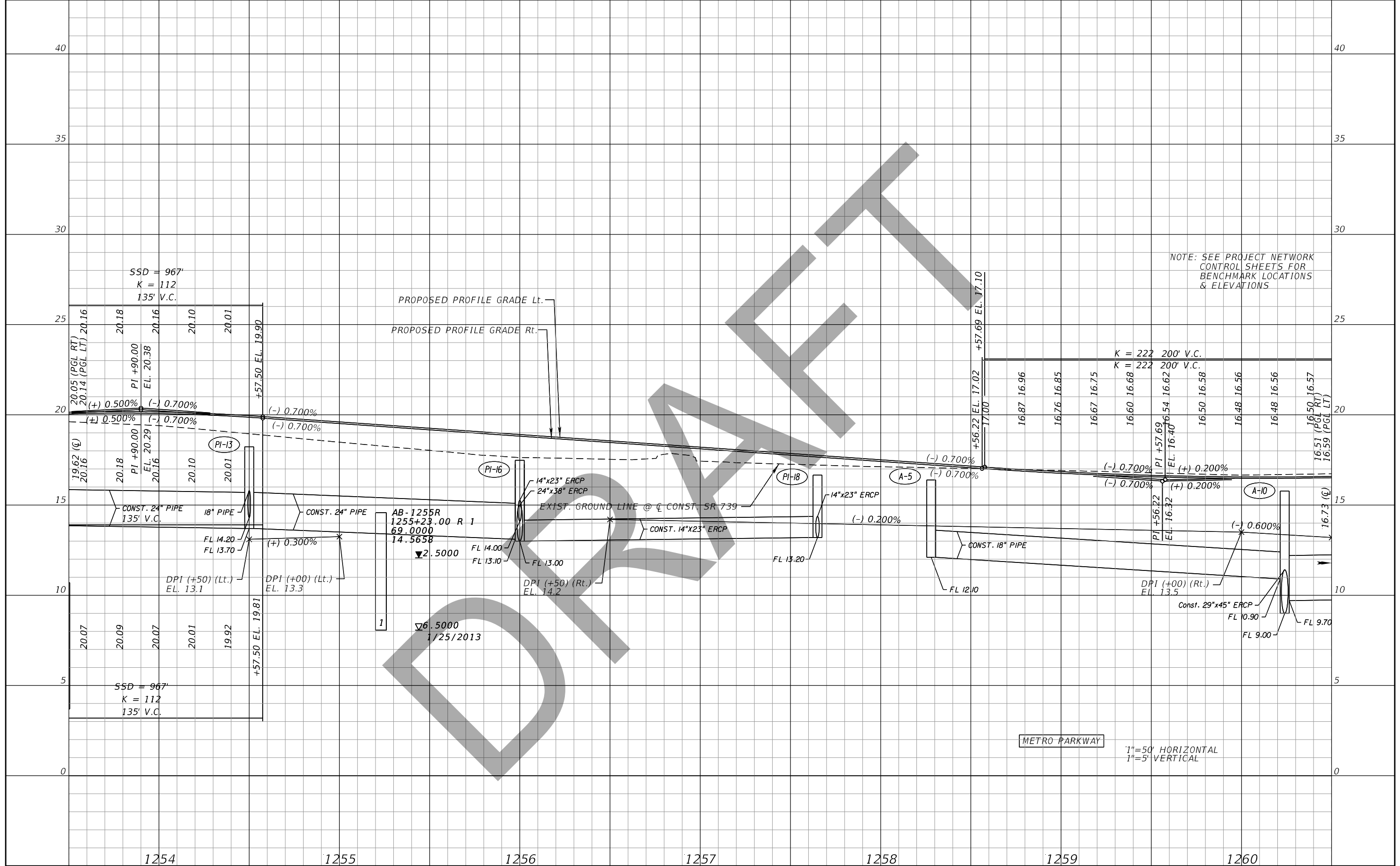
SSD = 967'  
K = 112  
135' V.C.

1"=50' HORIZONTAL  
1"=5' VERTICAL

1247		1248		1249		1250		1251		1252		1253																	
<table border="1"> <thead> <tr> <th colspan="4">REVISIONS</th> </tr> <tr> <th>DATE</th> <th>DESCRIPTION</th> <th>DATE</th> <th>DESCRIPTION</th> </tr> </thead> <tbody> <tr> <td> </td> <td> </td> <td> </td> <td> </td> </tr> </tbody> </table>				REVISIONS				DATE	DESCRIPTION	DATE	DESCRIPTION					John F. Petrosillo, P.E. P.E. License Number 41148 Comprehensive Engineering Services, Inc. 201 S Orange Ave, Suite 1300 Orlando, FL 32801-3442				STATE OF FLORIDA DEPARTMENT OF TRANSPORTATION				<h2>ROADWAY PROFILE</h2>				SHEET NO. <div style="text-align: center; font-size: 1.2em;">37</div>	
REVISIONS																													
DATE	DESCRIPTION	DATE	DESCRIPTION																										
SR 739		LEE		431334-2-52-01																									

THE OFFICIAL RECORD OF THIS SHEET IS THE ELECTRONIC FILE DIGITALLY SIGNED AND SEALED UNDER RULE 61G15-23.004, F.A.C.





REVISIONS			
DATE	DESCRIPTION	DATE	DESCRIPTION

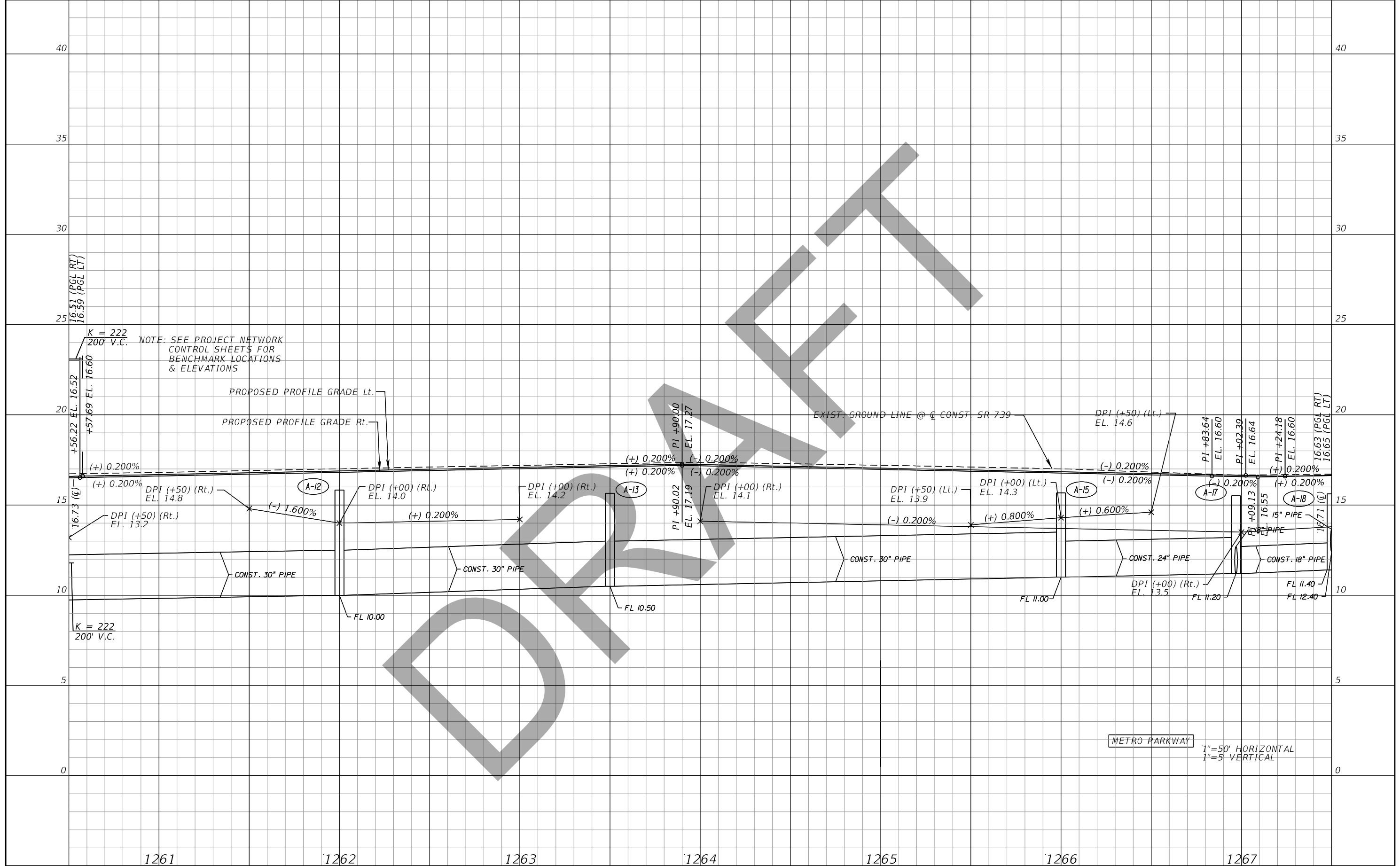
John F. Petrosillo, P.E.  
P.E. License Number 41148  
Comprehensive Engineering Services, Inc.  
201 S Orange Ave, Suite 1300  
Orlando, FL 32801-3442

STATE OF FLORIDA DEPARTMENT OF TRANSPORTATION		
ROAD NO.	COUNTY	FINANCIAL PROJECT ID
SR 739	LEE	431334-2-52-01

**ROADWAY PROFILE**

SHEET NO.  
38

THE OFFICIAL RECORD OF THIS SHEET IS THE ELECTRONIC FILE DIGITALLY SIGNED AND SEALED UNDER RULE 61G15-23.004, F.A.C.



REVISIONS			
DATE	DESCRIPTION	DATE	DESCRIPTION

John F. Petrosillo, P.E.  
P.E. License Number 41148  
Comprehensive Engineering Services, Inc.  
201 S Orange Ave, Suite 1300  
Orlando, FL 32801-3442

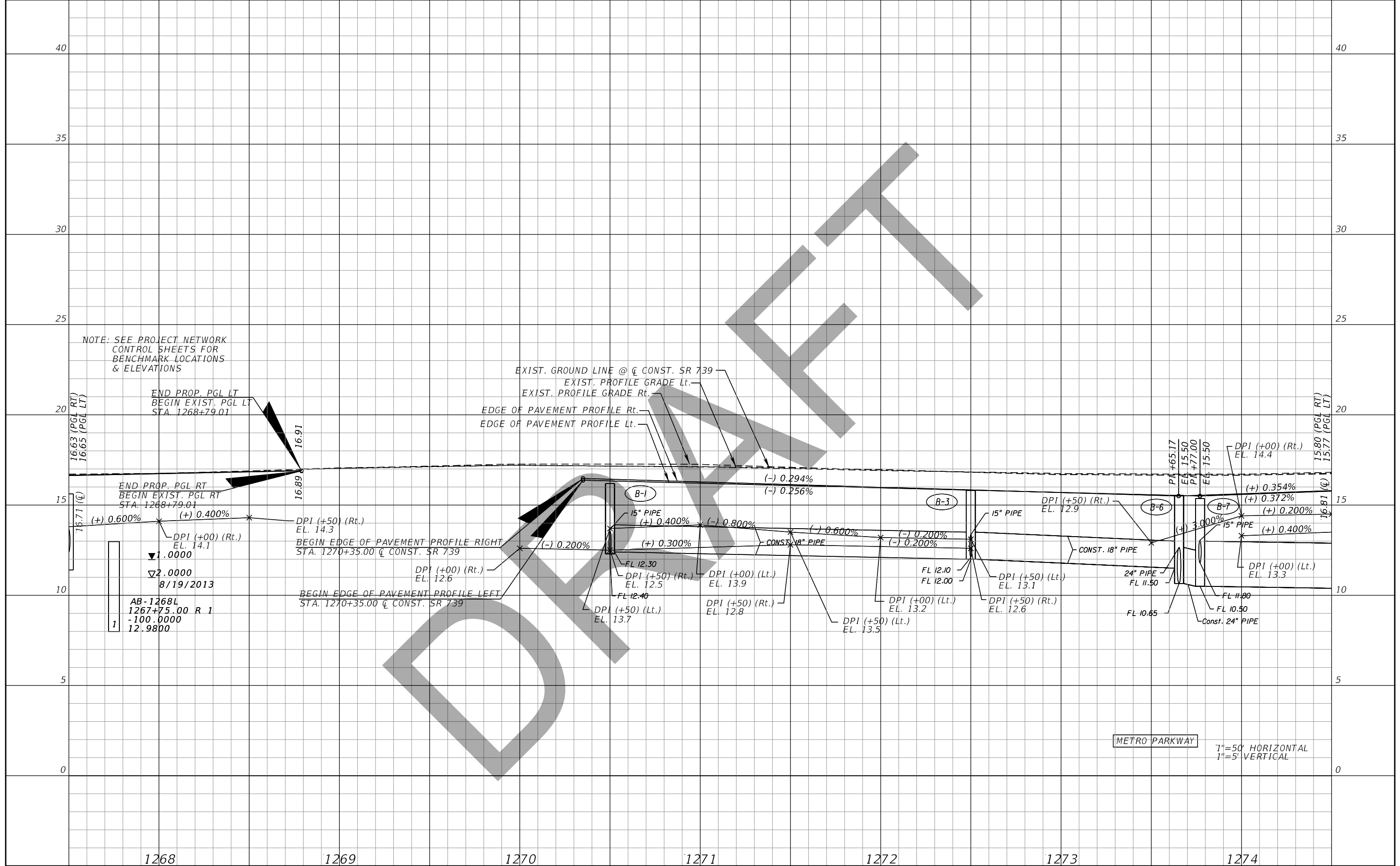
STATE OF FLORIDA DEPARTMENT OF TRANSPORTATION		
ROAD NO.	COUNTY	FINANCIAL PROJECT ID
SR 739	LEE	431334-2-52-01

**ROADWAY PROFILE**

1" = 50' HORIZONTAL  
1" = 5' VERTICAL

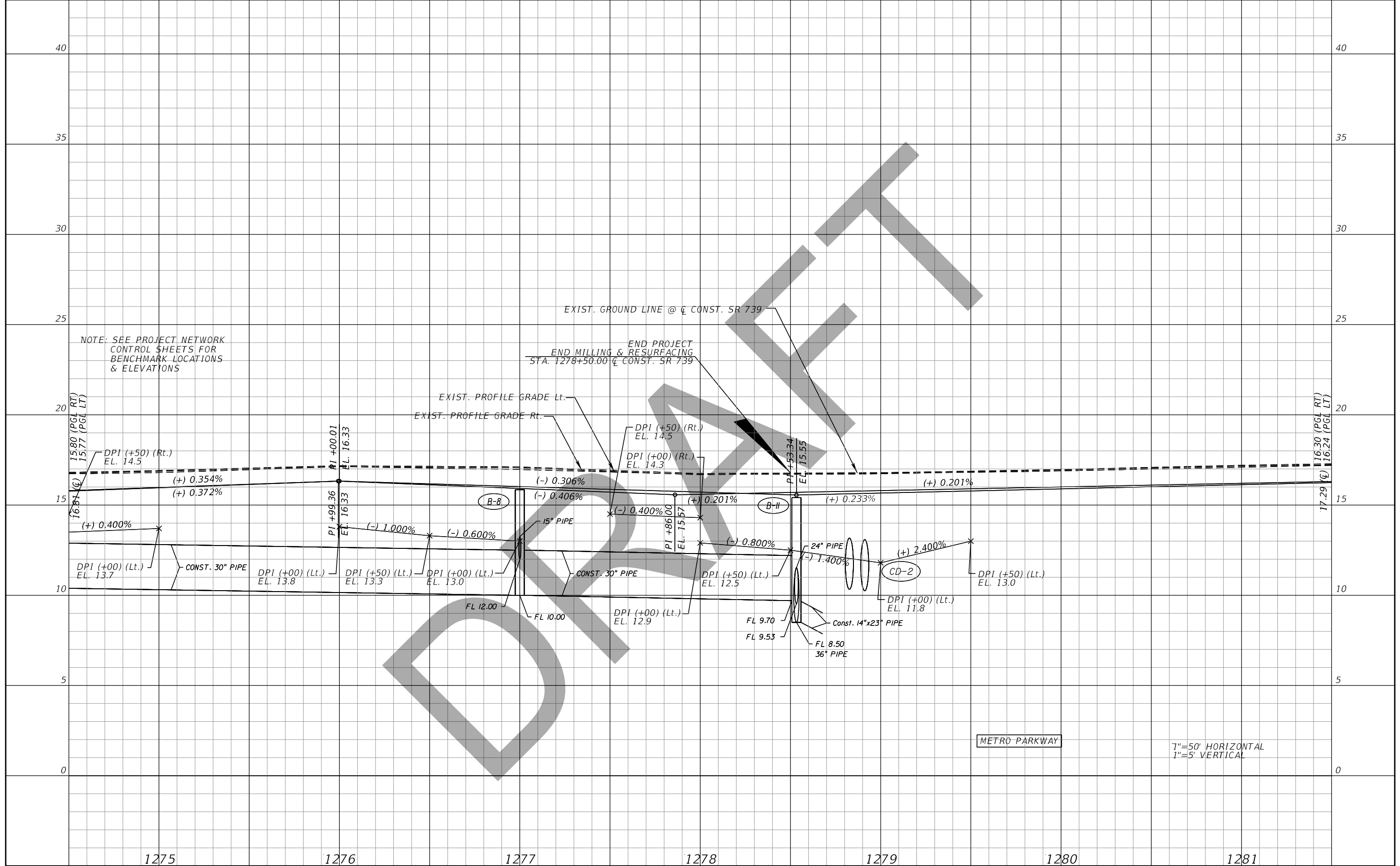
SHEET NO.  
**39**

THE OFFICIAL RECORD OF THIS SHEET IS THE ELECTRONIC FILE DIGITALLY SIGNED AND SEALED UNDER RULE 61G15-23.004, F.A.C.



DATE		DESCRIPTION		DATE		DESCRIPTION		John F. Petrosillo, P.E. P.E. License Number 41148 Comprehensive Engineering Services, Inc. 201 S Orange Ave, Suite 1300 Orlando, FL 32801-3442	STATE OF FLORIDA DEPARTMENT OF TRANSPORTATION			<b>ROADWAY PROFILE</b> SHEET NO. 40
SR 739		LEE		431334-2-52-01								

THE OFFICIAL RECORD OF THIS SHEET IS THE ELECTRONIC FILE DIGITALLY SIGNED AND SEALED UNDER RULE 61G15-23.004, F.A.C.



NOTE: SEE PROJECT NETWORK CONTROL SHEETS FOR BENCHMARK LOCATIONS & ELEVATIONS

EXIST. GROUND LINE @ C CONST. SR 739  
 END MILLING & RESURFACING STA. 1278+50.00 @ C CONST. SR 739  
 END PROJECT @ C CONST. SR 739

EXIST. PROFILE GRADE Lt.  
 EXIST. PROFILE GRADE Rt.

1"=50' HORIZONTAL  
 1"=5' VERTICAL

METRO PARKWAY

REVISIONS			
DATE	DESCRIPTION	DATE	DESCRIPTION

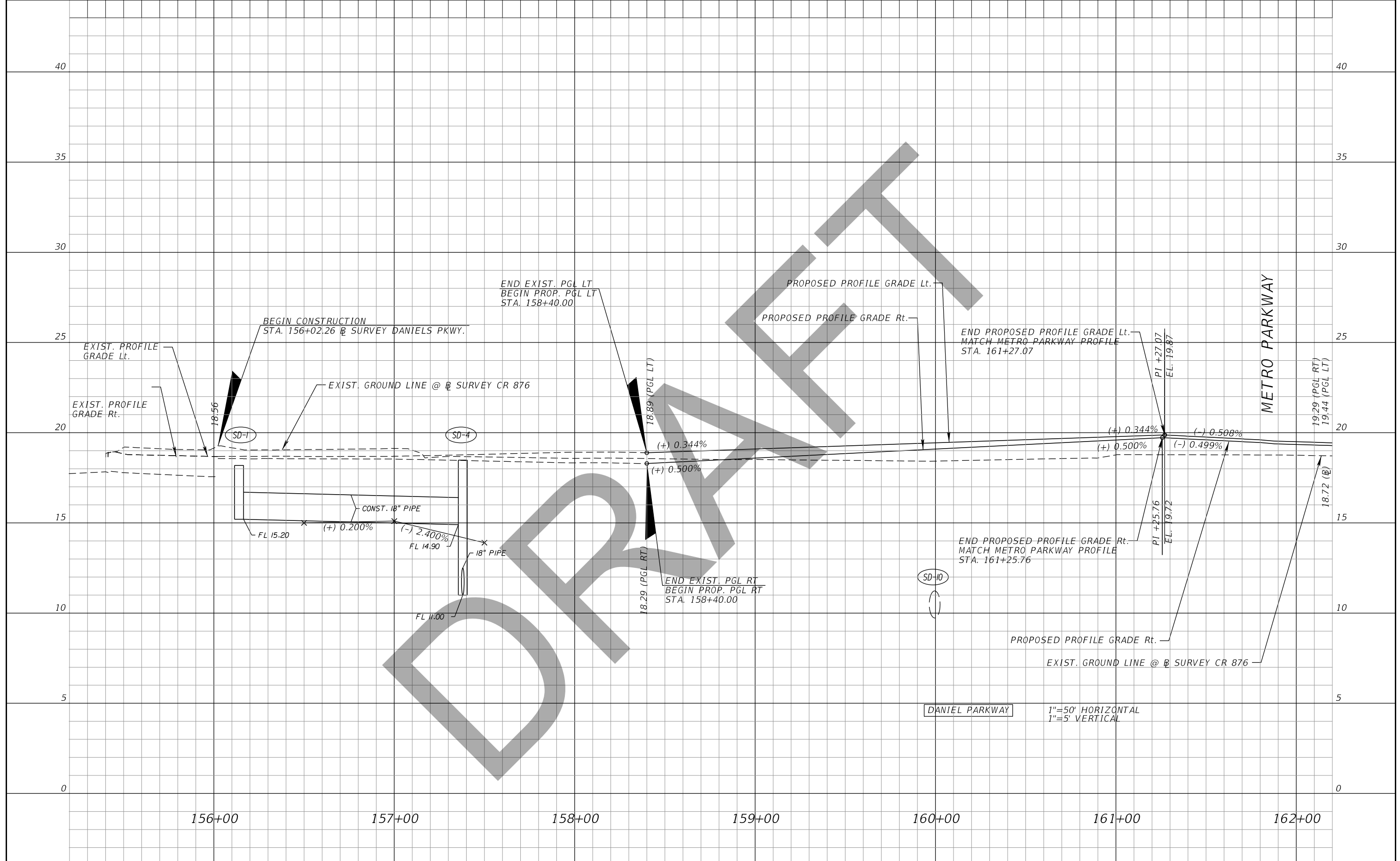
John F. Petrosillo, P.E.  
 P.E. License Number 41148  
 Comprehensive Engineering Services, Inc.  
 201 S Orange Ave, Suite 1300  
 Orlando, FL 32801-3442

STATE OF FLORIDA DEPARTMENT OF TRANSPORTATION		
ROAD NO.	COUNTY	FINANCIAL PROJECT ID
SR 739	LEE	431334-2-52-01

**ROADWAY PROFILE**

SHEET NO.  
41

THE OFFICIAL RECORD OF THIS SHEET IS THE ELECTRONIC FILE DIGITALLY SIGNED AND SEALED UNDER RULE 61G15-23.004, F.A.C.



REVISIONS			
DATE	DESCRIPTION	DATE	DESCRIPTION

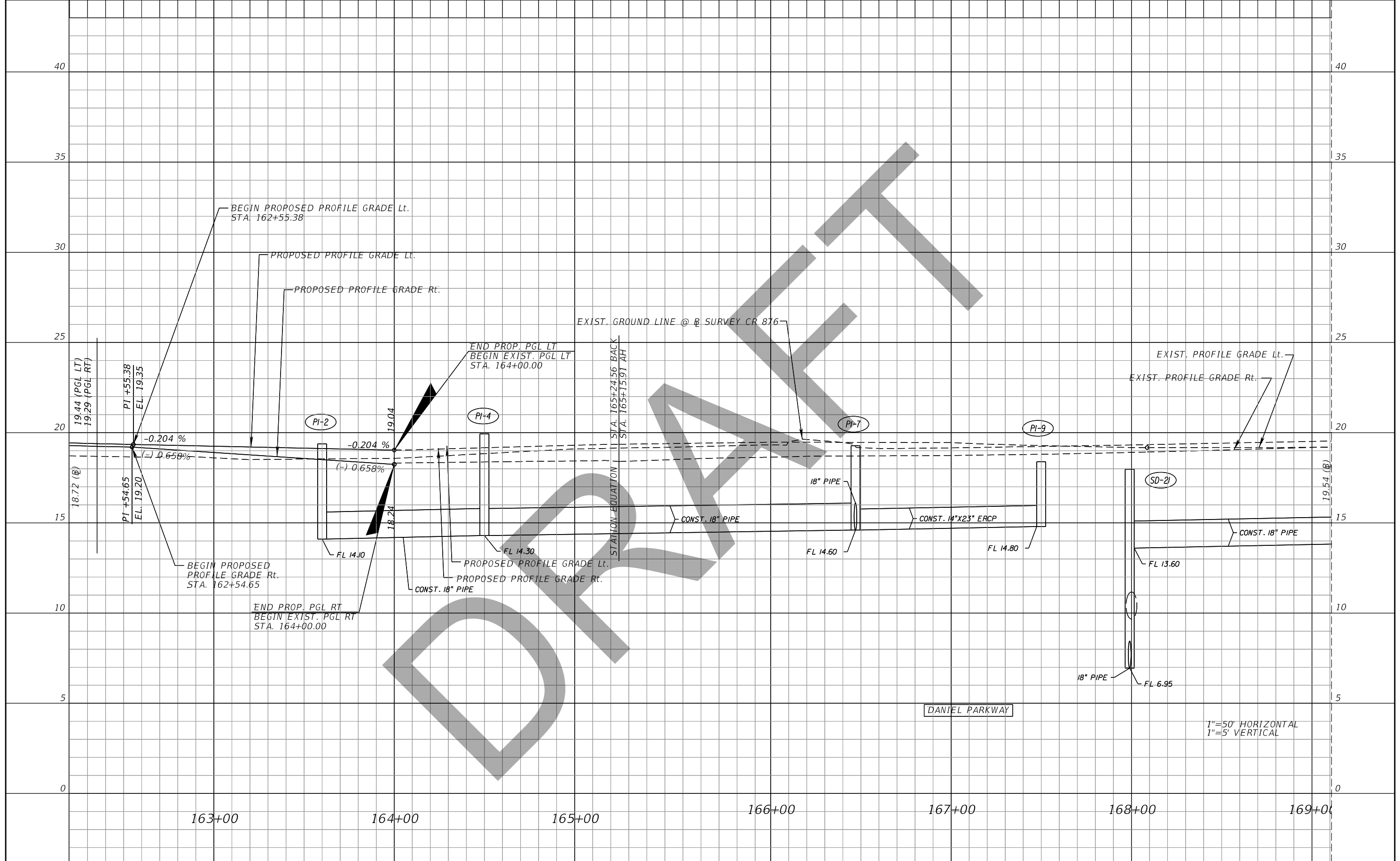
John F. Petrosillo, P.E.  
P.E. License Number 41148  
Comprehensive Engineering Services, Inc.  
201 S Orange Ave, Suite 1300  
Orlando, FL 32801-3442

STATE OF FLORIDA DEPARTMENT OF TRANSPORTATION		
ROAD NO.	COUNTY	FINANCIAL PROJECT ID
SR 739	LEE	431334-2-52-01

**ROADWAY PROFILE**

SHEET NO.  
42

THE OFFICIAL RECORD OF THIS SHEET IS THE ELECTRONIC FILE DIGITALLY SIGNED AND SEALED UNDER RULE 61G15-23.004, F.A.C.



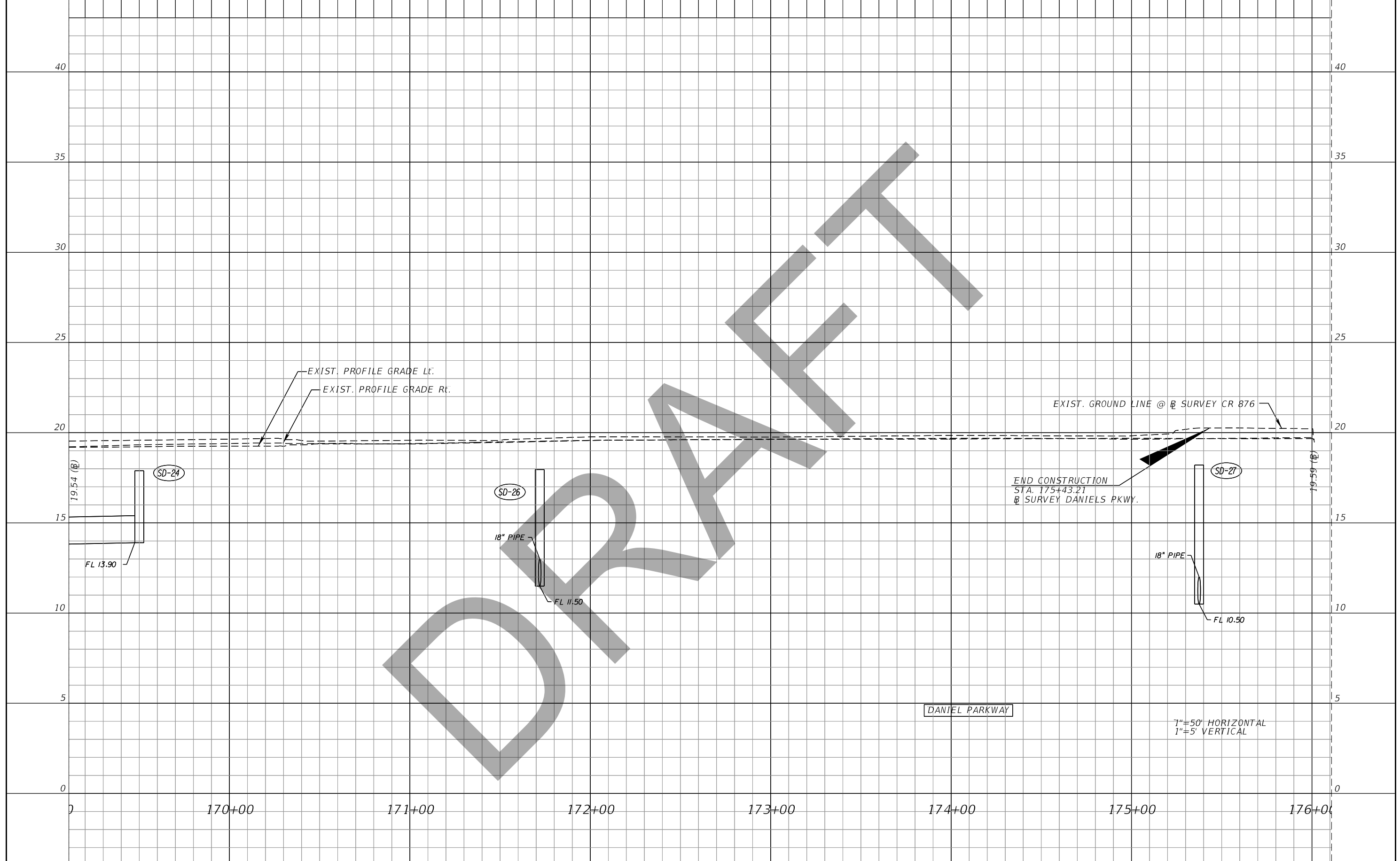
REVISIONS			
DATE	DESCRIPTION	DATE	DESCRIPTION

John F. Petrosillo, P.E.  
P.E. License Number 41148  
Comprehensive Engineering Services, Inc.  
201 S Orange Ave, Suite 1300  
Orlando, FL 32801-3442

STATE OF FLORIDA DEPARTMENT OF TRANSPORTATION		
ROAD NO.	COUNTY	FINANCIAL PROJECT ID
SR 739	LEE	431334-3-52-01

<b>ROADWAY PROFILE</b>		SHEET NO.  43

THE OFFICIAL RECORD OF THIS SHEET IS THE ELECTRONIC FILE DIGITALLY SIGNED AND SEALED UNDER RULE 61G15-23.004, F.A.C.



DRAFT

REVISIONS			
DATE	DESCRIPTION	DATE	DESCRIPTION

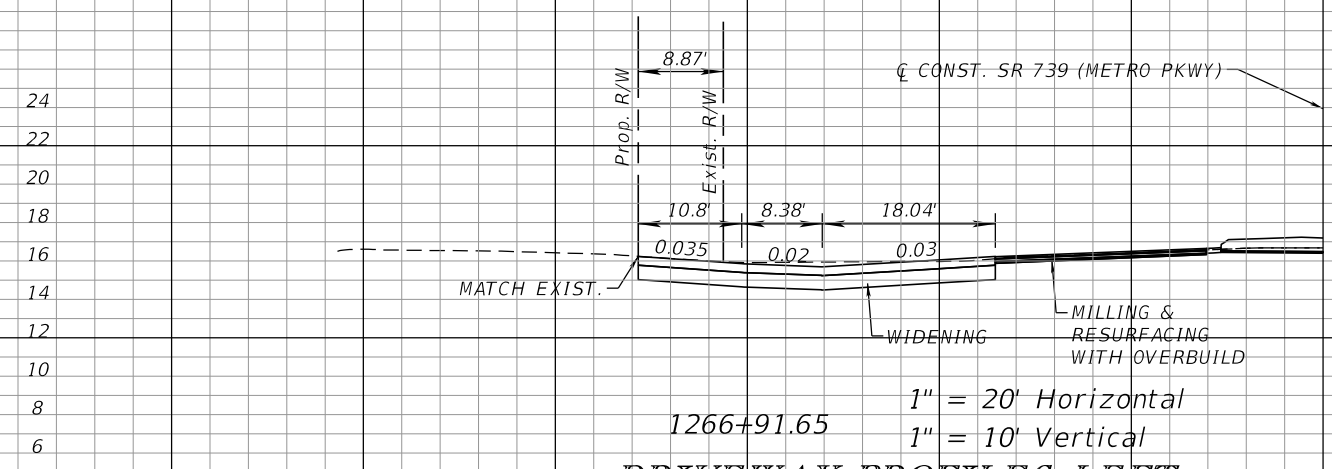
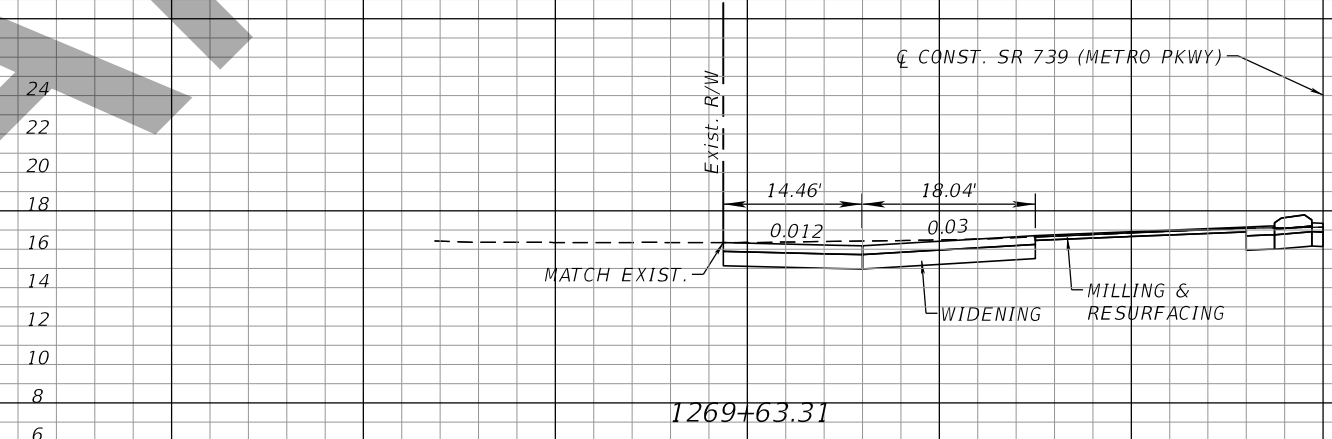
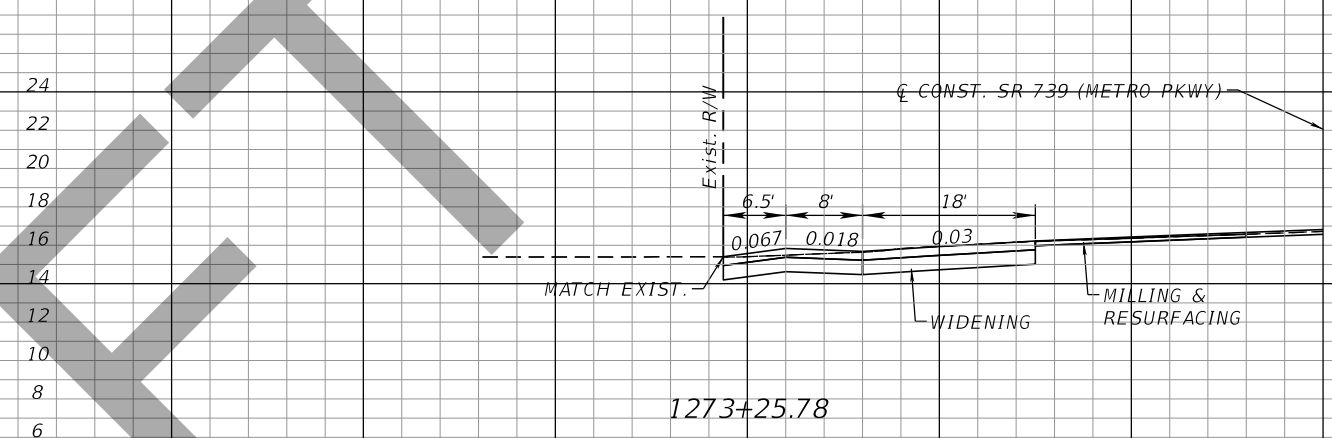
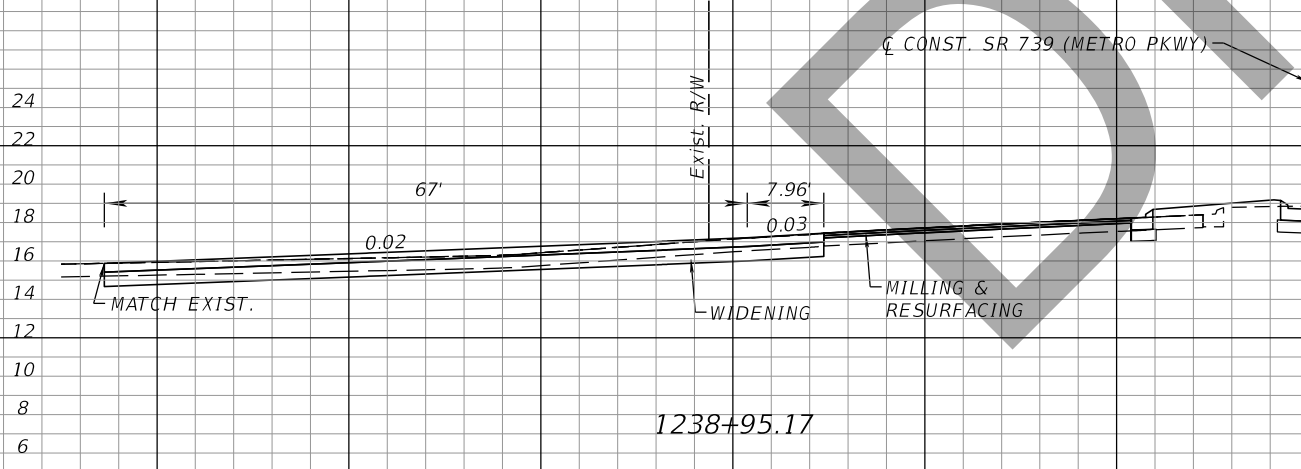
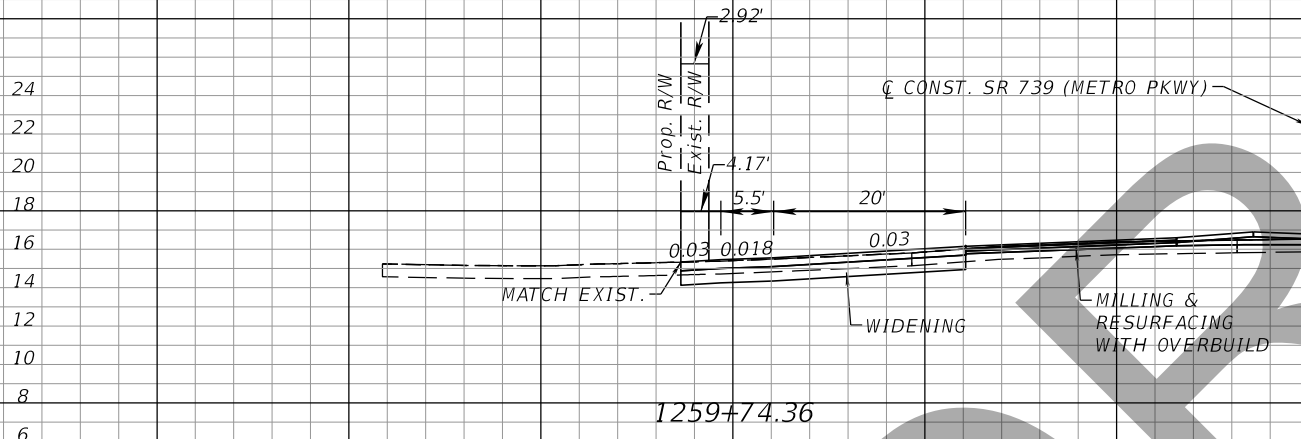
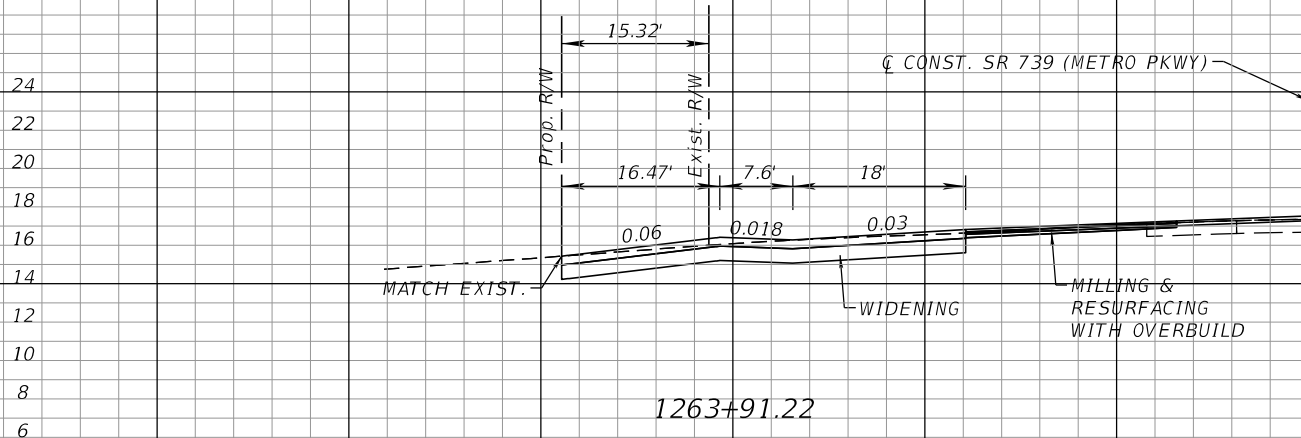
John F. Petrosillo, P.E.  
P.E. License Number 41148  
Comprehensive Engineering Services, Inc.  
201 S Orange Ave, Suite 1300  
Orlando, FL 32801-3442

STATE OF FLORIDA DEPARTMENT OF TRANSPORTATION		
ROAD NO.	COUNTY	FINANCIAL PROJECT ID
SR 739	LEE	431334-2-52-01

ROADWAY PROFILE

SHEET NO.  
44

THE OFFICIAL RECORD OF THIS SHEET IS THE ELECTRONIC FILE DIGITALLY SIGNED AND SEALED UNDER RULE 61G15-23.004, F.A.C.



1" = 20' Horizontal  
 1" = 10' Vertical  
**DRIVEWAY PROFILES LEFT**

REVISIONS			
DATE	DESCRIPTION	DATE	DESCRIPTION

John F. Petrosillo, P.E.  
 P.E. License Number 41148  
 Comprehensive Engineering Services, Inc.  
 201 S Orange Ave, Suite 1300  
 Orlando, FL 32801-3442

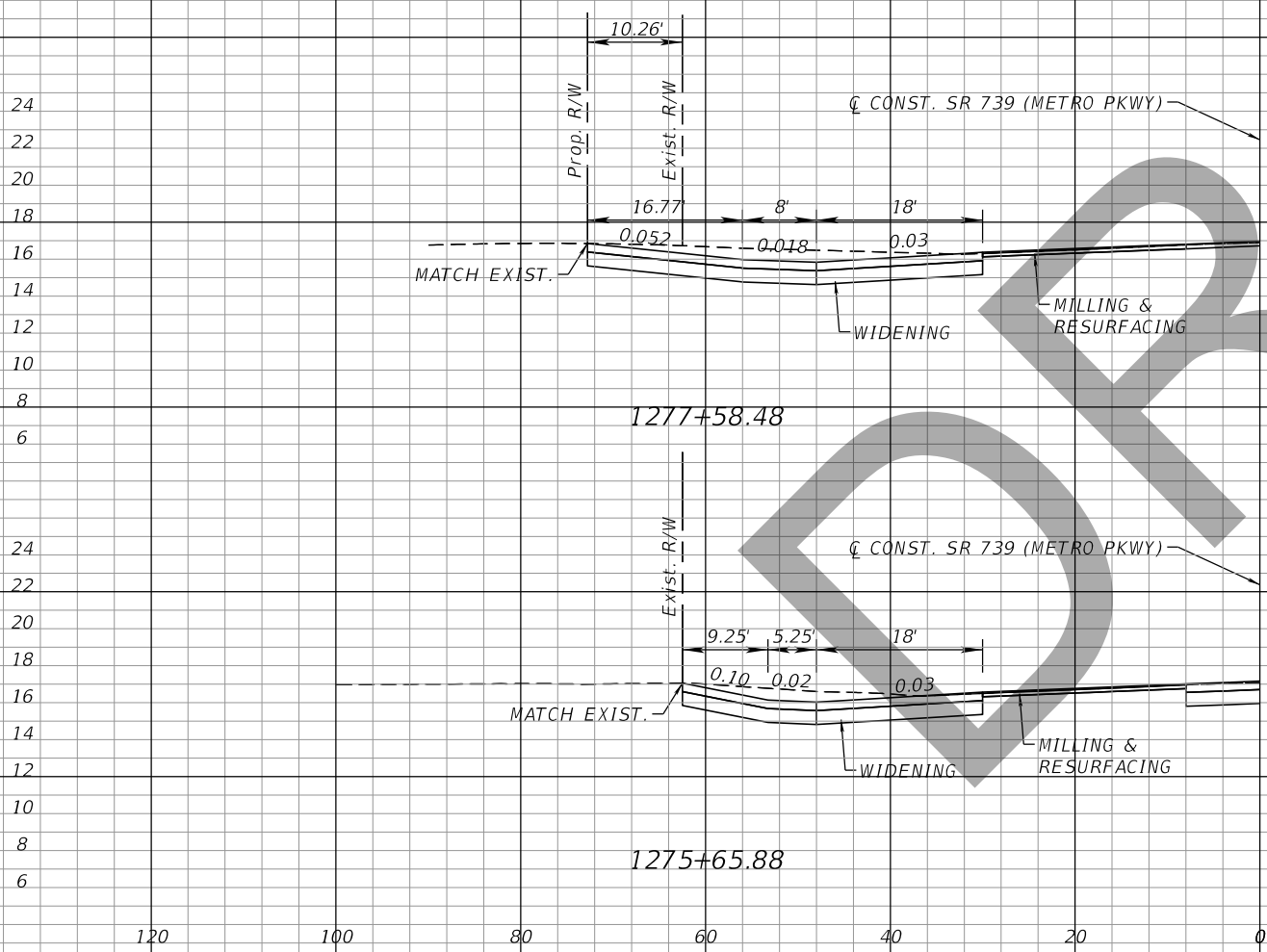
STATE OF FLORIDA DEPARTMENT OF TRANSPORTATION		
ROAD NO.	COUNTY	FINANCIAL PROJECT ID
SR 739	LEE	431334-2-52-01

<b>SPECIAL PROFILES</b>		SHEET NO.
		45

THE OFFICIAL RECORD OF THIS SHEET IS THE ELECTRONIC FILE DIGITALLY SIGNED AND SEALED UNDER RULE 61G15-23.004, F.A.C.



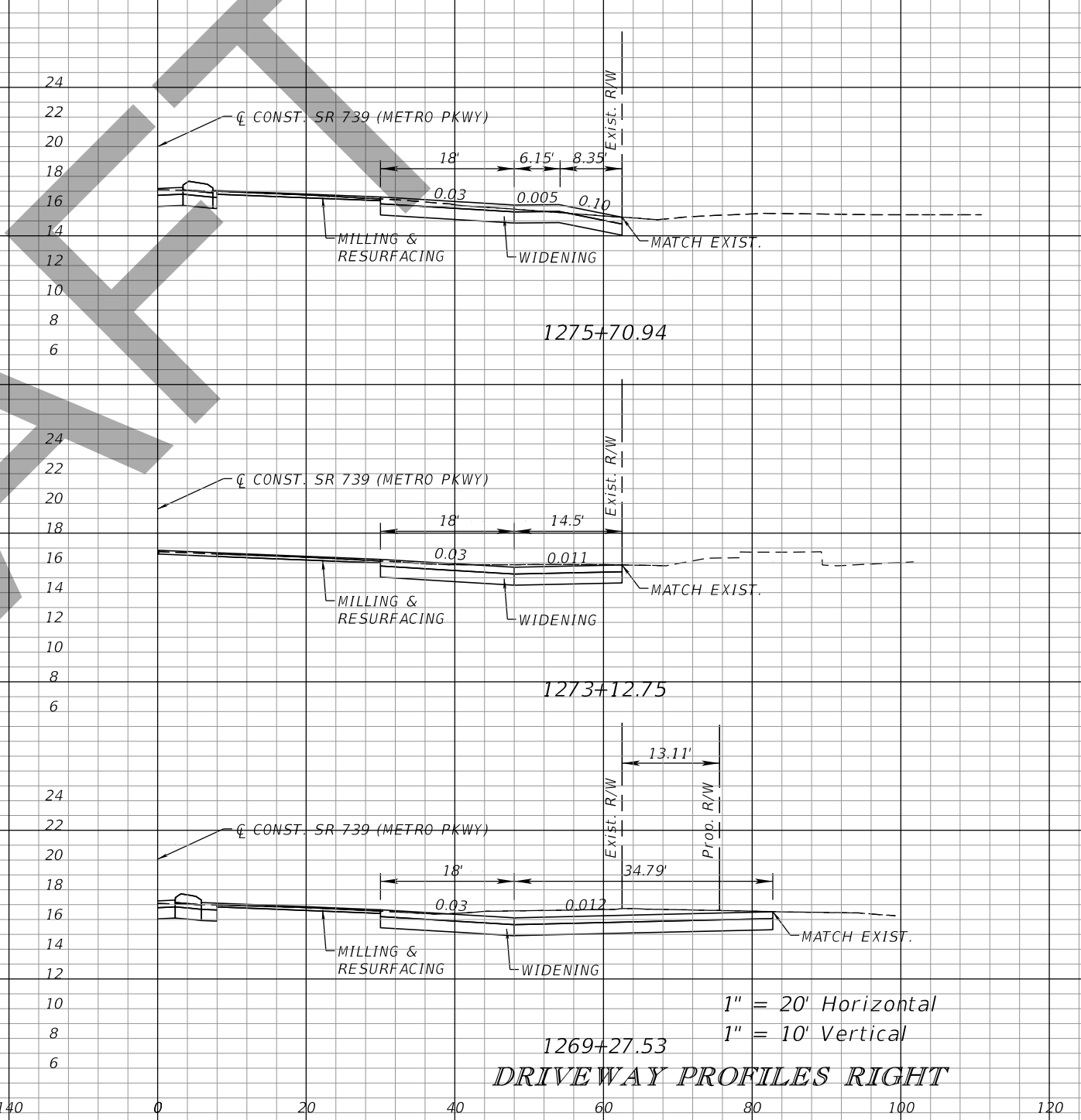
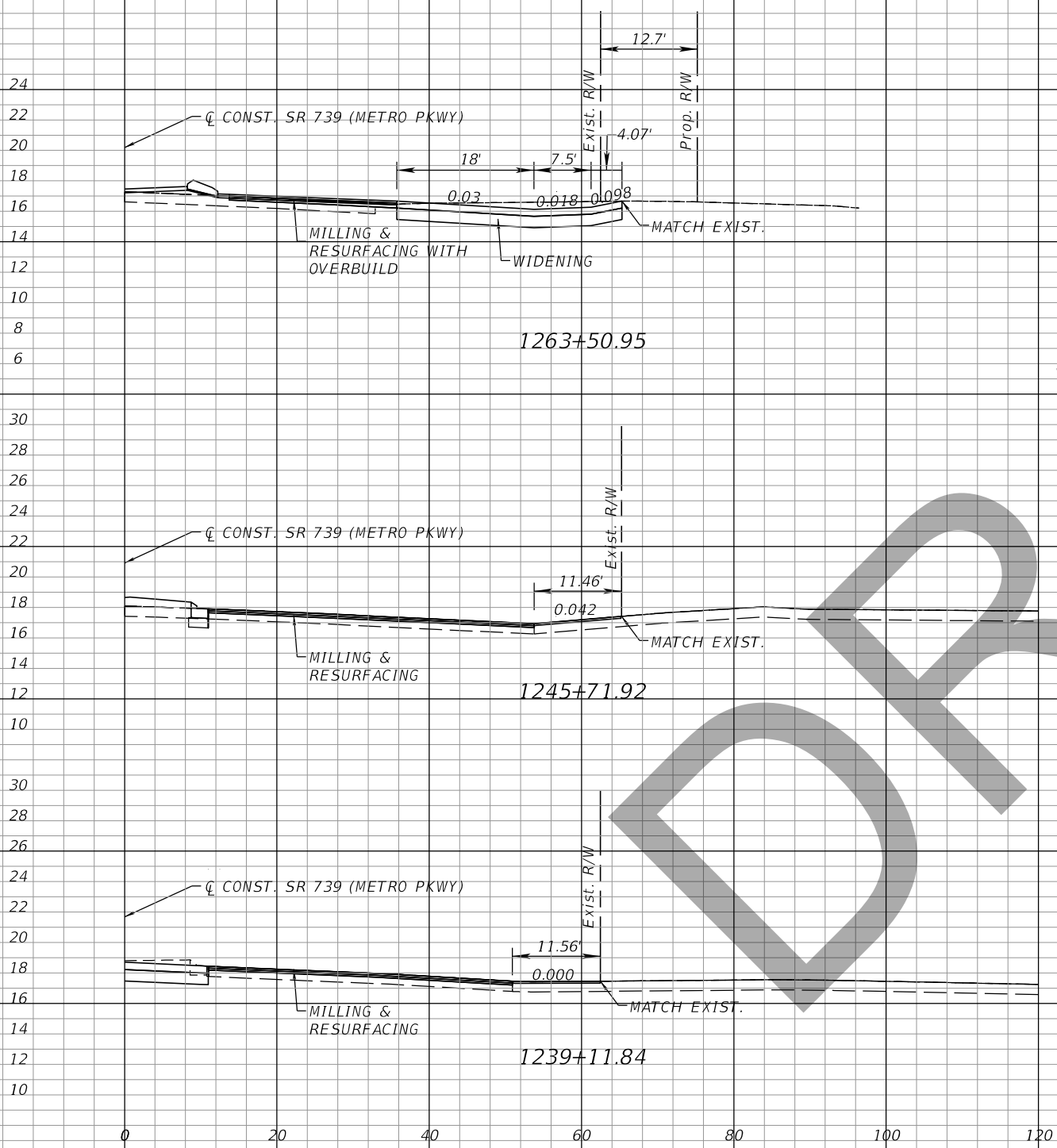
DRAFT



1" = 20' Horizontal  
 1" = 10' Vertical  
**DRIVEWAY PROFILES LEFT**

REVISIONS		DATE		DESCRIPTION			
DATE	DESCRIPTION	DATE	DESCRIPTION	John F. Petrosillo, P.E. P.E. License Number 41148 Comprehensive Engineering Services, Inc. 201 S Orange Ave, Suite 1300 Orlando, FL 32801-3442			
STATE OF FLORIDA DEPARTMENT OF TRANSPORTATION				ROAD NO.	COUNTY	FINANCIAL PROJECT ID	<b>SPECIAL PROFILES</b>  SHEET NO.  46
				SR 739	LEE	431334-2-52-01	

THE OFFICIAL RECORD OF THIS SHEET IS THE ELECTRONIC FILE DIGITALLY SIGNED AND SEALED UNDER RULE 61G15-23.004, F.A.C.



1" = 20' Horizontal  
 1" = 10' Vertical  
**DRIVEWAY PROFILES RIGHT**

REVISIONS			
DATE	DESCRIPTION	DATE	DESCRIPTION

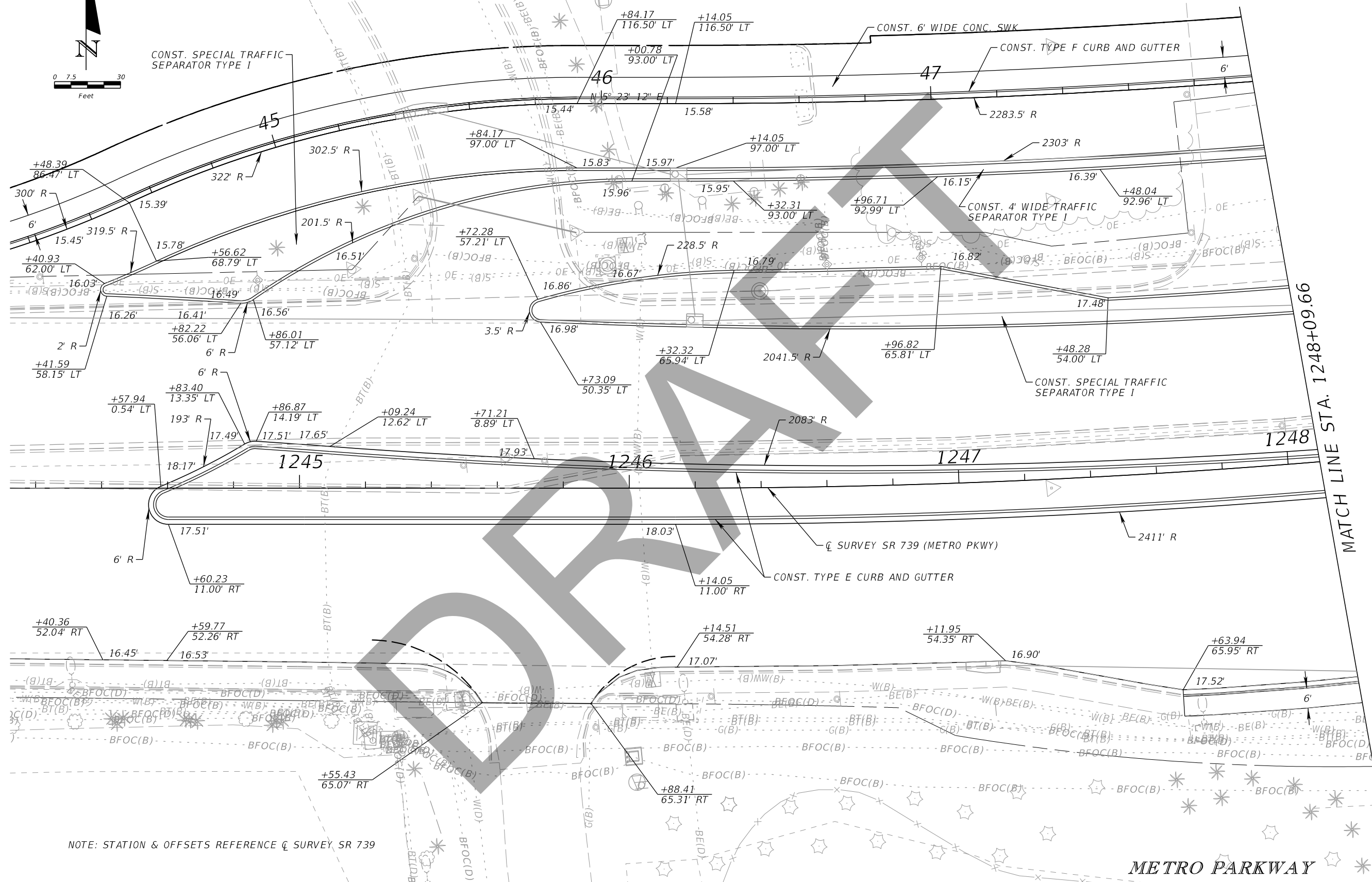
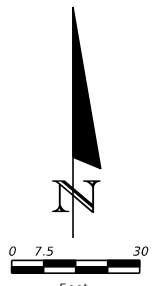
John F. Petrosillo, P.E.  
 P.E. License Number 41148  
 Comprehensive Engineering Services, Inc.  
 201 S Orange Ave, Suite 1300  
 Orlando, FL 32801-3442

STATE OF FLORIDA DEPARTMENT OF TRANSPORTATION		
ROAD NO.	COUNTY	FINANCIAL PROJECT ID
SR 739	LEE	431334-2-52-01

**SPECIAL PROFILES**

SHEET NO.  
47

THE OFFICIAL RECORD OF THIS SHEET IS THE ELECTRONIC FILE DIGITALLY SIGNED AND SEALED UNDER RULE 61G15-23.004, F.A.C.



NOTE: STATION & OFFSETS REFERENCE  $\phi$  SURVEY SR 739

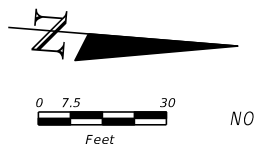
MATCH LINE STA. 1248+09.66

REVISIONS				John F. Petrosillo, P.E. P.E. License Number 41148 Comprehensive Engineering Services, Inc. 201 S Orange Ave, Suite 1300 Orlando, FL 32801-3442	STATE OF FLORIDA DEPARTMENT OF TRANSPORTATION			SHEET NO.  48
DATE	DESCRIPTION	DATE	DESCRIPTION		ROAD NO.	COUNTY	FINANCIAL PROJECT ID	
					SR 739	LEE	431334-2-52-01	

**INTERSECTION DETAILS**

THE OFFICIAL RECORD OF THIS SHEET IS THE ELECTRONIC FILE DIGITALLY SIGNED AND SEALED UNDER RULE 61G15-23.004, F.A.C.

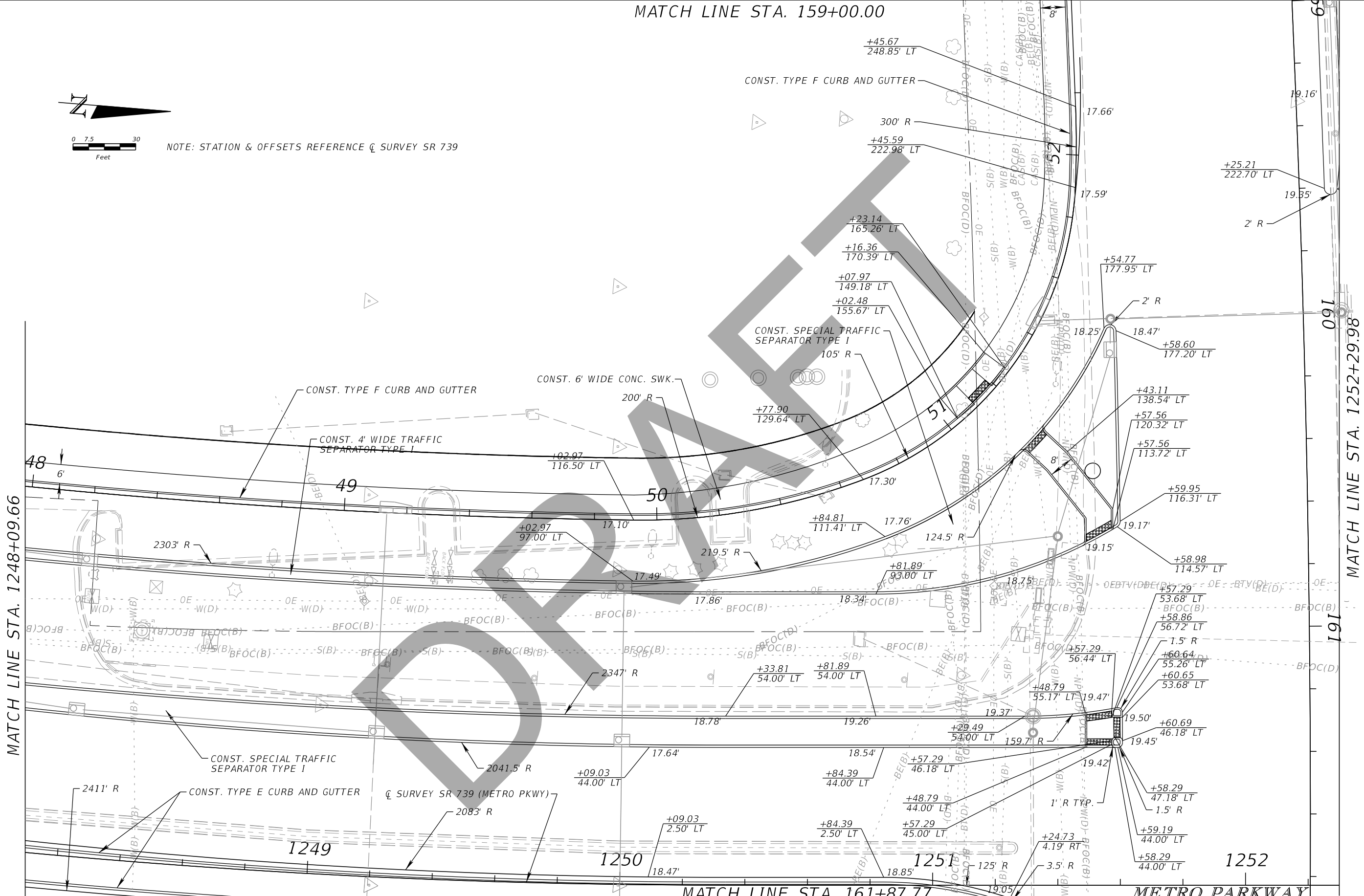
MATCH LINE STA. 159+00.00



NOTE: STATION & OFFSETS REFERENCE  $\bar{C}$  SURVEY SR 739

MATCH LINE STA. 1248+09.66

MATCH LINE STA. 1252+29.98



MATCH LINE STA. 161+87.77

METRO PARKWAY

REVISIONS			
DATE	DESCRIPTION	DATE	DESCRIPTION

John F. Petrosillo, P.E.  
 P.E. License Number 41148  
 Comprehensive Engineering Services, Inc.  
 201 S Orange Ave, Suite 1300  
 Orlando, FL 32801-3442

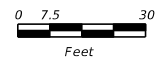
STATE OF FLORIDA DEPARTMENT OF TRANSPORTATION		
ROAD NO.	COUNTY	FINANCIAL PROJECT ID
SR 739	LEE	431334-2-52-01

INTERSECTION DETAILS

SHEET NO.  
49

THE OFFICIAL RECORD OF THIS SHEET IS THE ELECTRONIC FILE DIGITALLY SIGNED AND SEALED UNDER RULE 61G15-23.004, F.A.C.

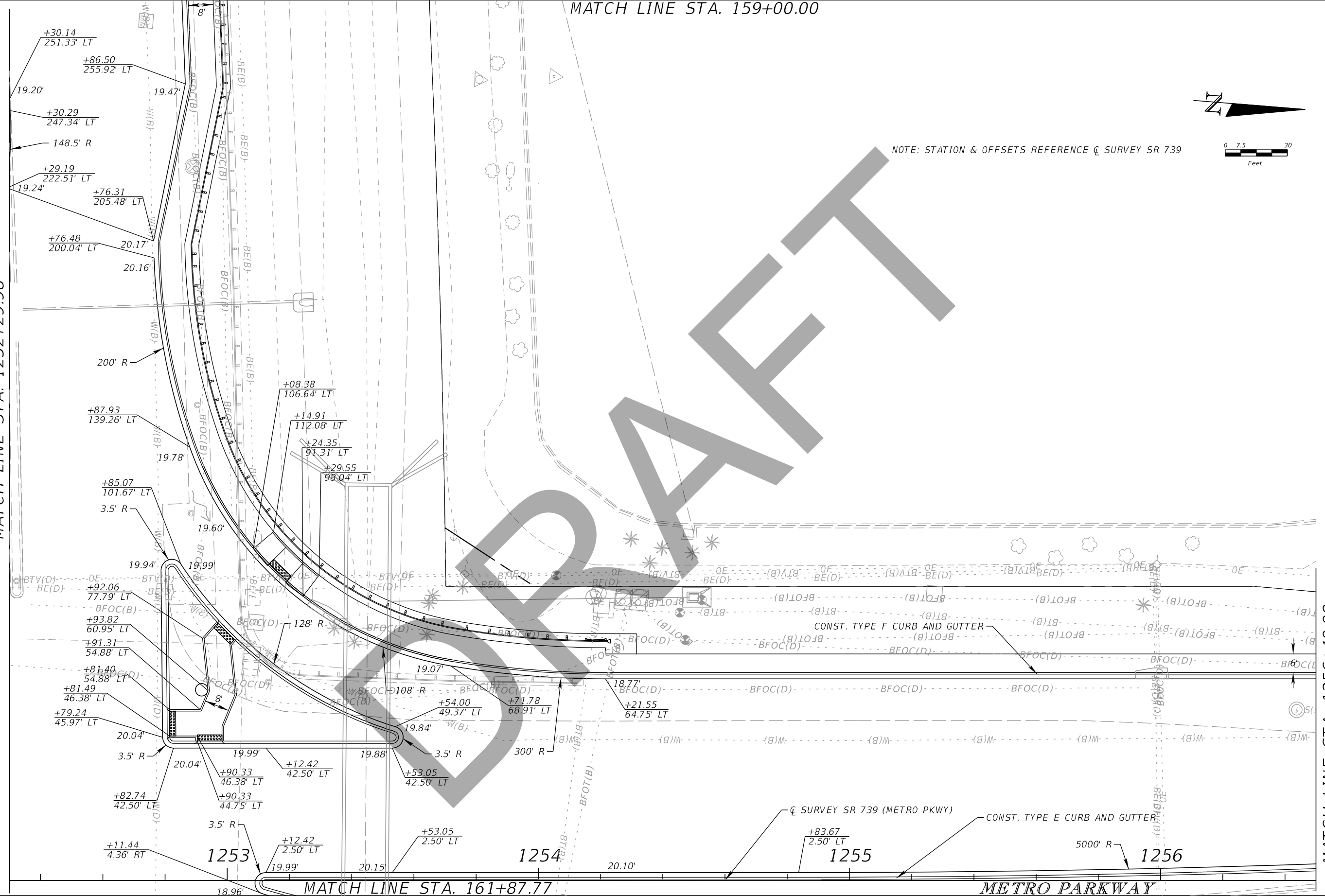
MATCH LINE STA. 159+00.00



NOTE: STATION & OFFSETS REFERENCE  $\phi$  SURVEY SR 739

MATCH LINE STA. 1252+29.98

MATCH LINE STA. 1256+49.98



MATCH LINE STA. 161+87.77

METRO PARKWAY

REVISIONS		REVISIONS	
DATE	DESCRIPTION	DATE	DESCRIPTION

John F. Petrosillo, P.E.  
 P.E. License Number 41148  
 Comprehensive Engineering Services, Inc.  
 201 S Orange Ave, Suite 1300  
 Orlando, FL 32801-3442

STATE OF FLORIDA DEPARTMENT OF TRANSPORTATION		
ROAD NO.	COUNTY	FINANCIAL PROJECT ID
SR 739	LEE	431334-2-52-01

**INTERSECTION DETAILS**

SHEET NO.  
50

THE OFFICIAL RECORD OF THIS SHEET IS THE ELECTRONIC FILE DIGITALLY SIGNED AND SEALED UNDER RULE 61G15-23.004, F.A.C.

MATCH LINE STA. 161+87.77

MATCH LINE STA. 1248+09.66

162

163

164

MATCH LINE STA. 1252+29.98

CONST. TYPE E CURB AND GUTTER

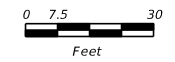
CONST. TYPE F CURB AND GUTTER

CONST. 6' WIDE CONC. SWK.

CONST. 8' WIDE CONC. SWK.

MATCH LINE STA. 164+75.93

METRO PARKWAY



NOTE: STATION & OFFSETS REFERENCE Q SURVEY SR 739

DRAWING

REVISIONS		REVISIONS	
DATE	DESCRIPTION	DATE	DESCRIPTION

John F. Petrosillo, P.E.  
P.E. License Number 41148  
Comprehensive Engineering Services, Inc.  
201 S Orange Ave, Suite 1300  
Orlando, FL 32801-3442

STATE OF FLORIDA DEPARTMENT OF TRANSPORTATION		
ROAD NO.	COUNTY	FINANCIAL PROJECT ID
SR 739	LEE	431334-2-52-01

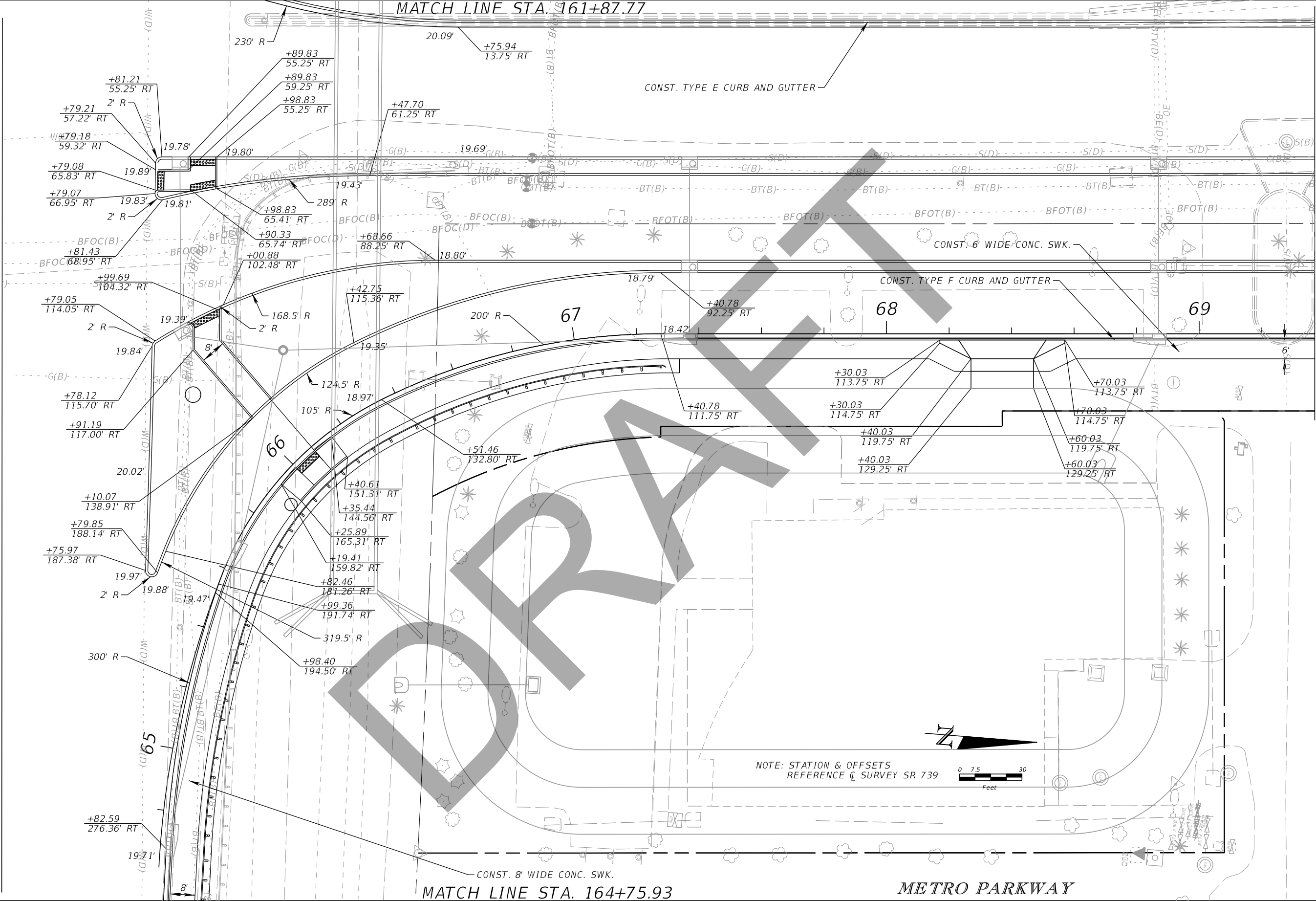
<b>INTERSECTION DETAILS</b>	
SHEET NO. 51	

THE OFFICIAL RECORD OF THIS SHEET IS THE ELECTRONIC FILE DIGITALLY SIGNED AND SEALED UNDER RULE 61G15-23.004, F.A.C.

MATCH LINE STA. 161+87.77

MATCH LINE STA. 1256+49.98

MATCH LINE STA. 1252+29.98



NOTE: STATION & OFFSETS  
REFERENCE  $\phi$  SURVEY SR 739



MATCH LINE STA. 164+75.93

METRO PARKWAY

REVISIONS	
DATE	DESCRIPTION

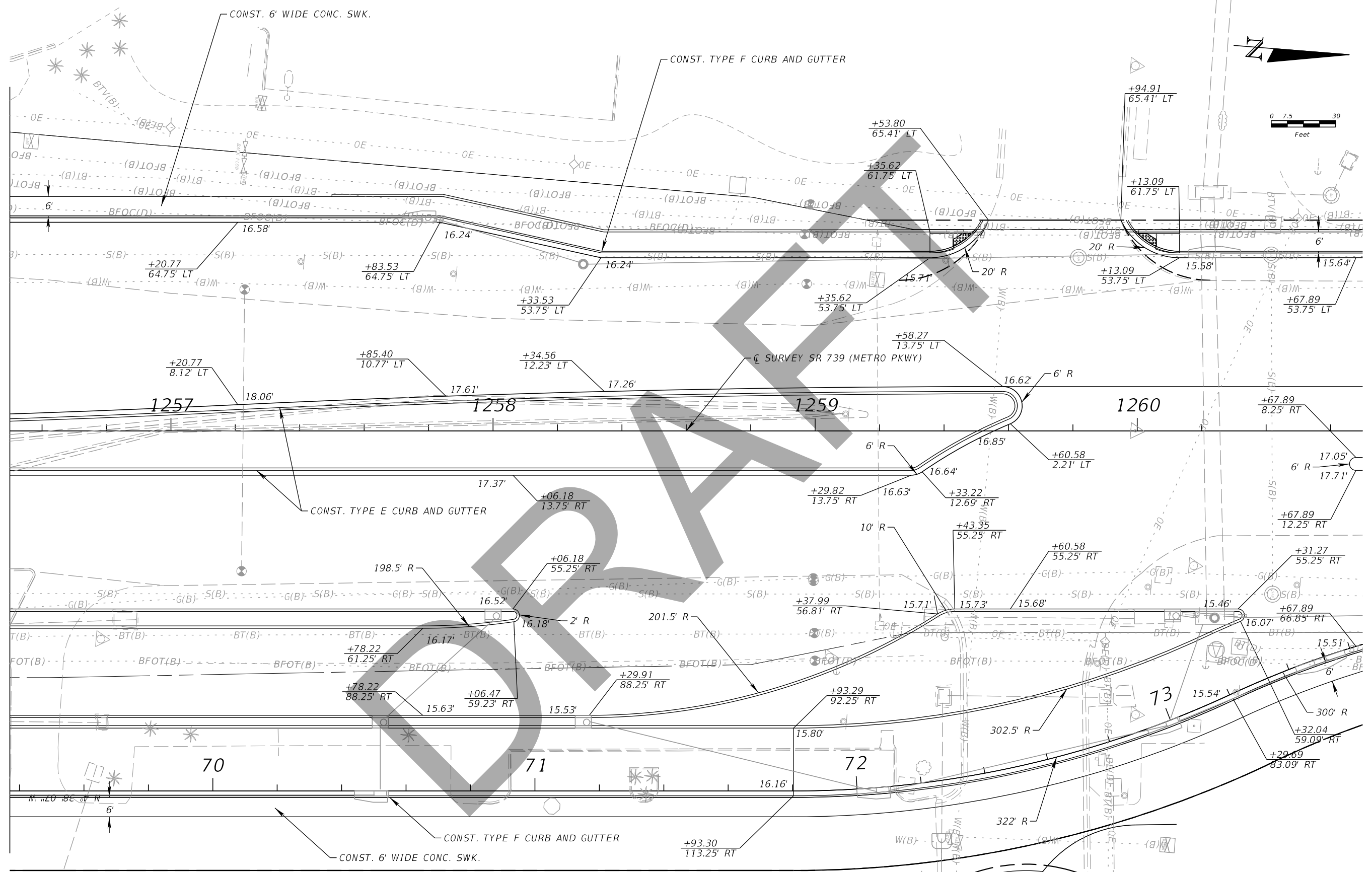
John F. Petrosillo, P.E.  
 P.E. License Number 41148  
 Comprehensive Engineering Services, Inc.  
 201 S Orange Ave, Suite 1300  
 Orlando, FL 32801-3442

STATE OF FLORIDA DEPARTMENT OF TRANSPORTATION		
ROAD NO.	COUNTY	FINANCIAL PROJECT ID
SR 739	LEE	431334-2-52-01

<b>INTERSECTION DETAILS</b>	
SHEET NO. 52	

THE OFFICIAL RECORD OF THIS SHEET IS THE ELECTRONIC FILE DIGITALLY SIGNED AND SEALED UNDER RULE 61G15-23.004, F.A.C.

MATCH LINE STA. 1256+49.98



**METRO PARKWAY**

REVISIONS			
DATE	DESCRIPTION	DATE	DESCRIPTION

John F. Petrosillo, P.E.  
P.E. License Number 41148  
Comprehensive Engineering Services, Inc.  
201 S Orange Ave, Suite 1300  
Orlando, FL 32801-3442

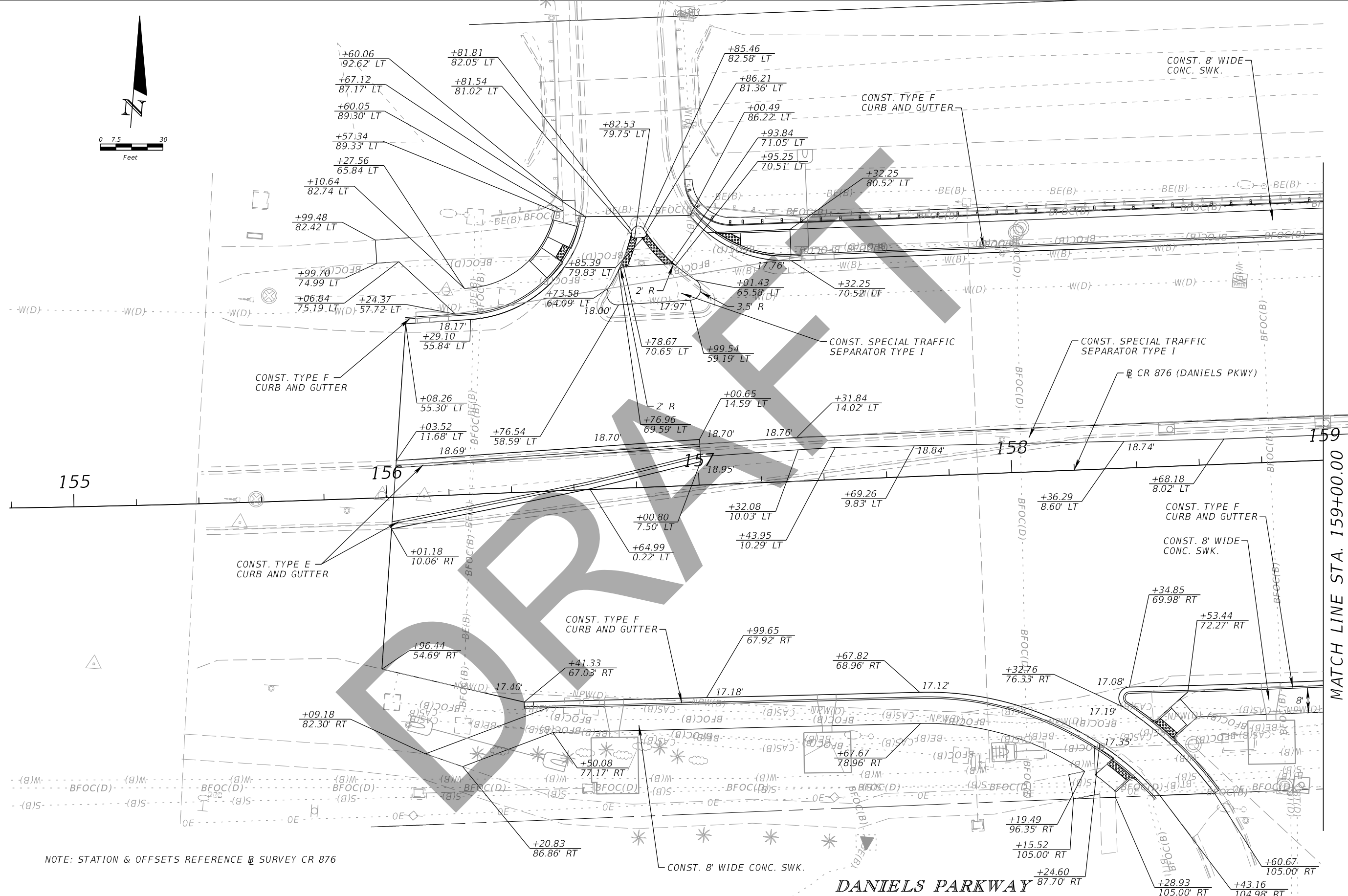
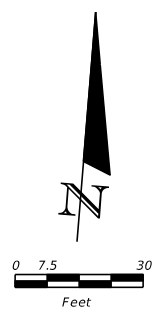
STATE OF FLORIDA DEPARTMENT OF TRANSPORTATION		
ROAD NO.	COUNTY	FINANCIAL PROJECT ID
SR 739	LEE	431334-2-52-01

**INTERSECTION DETAILS**

SHEET NO.  
53

THE OFFICIAL RECORD OF THIS SHEET IS THE ELECTRONIC FILE DIGITALLY SIGNED AND SEALED UNDER RULE 61G15-23.004, F.A.C.



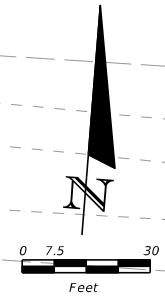


NOTE: STATION & OFFSETS REFERENCE  $\square$  SURVEY CR 876

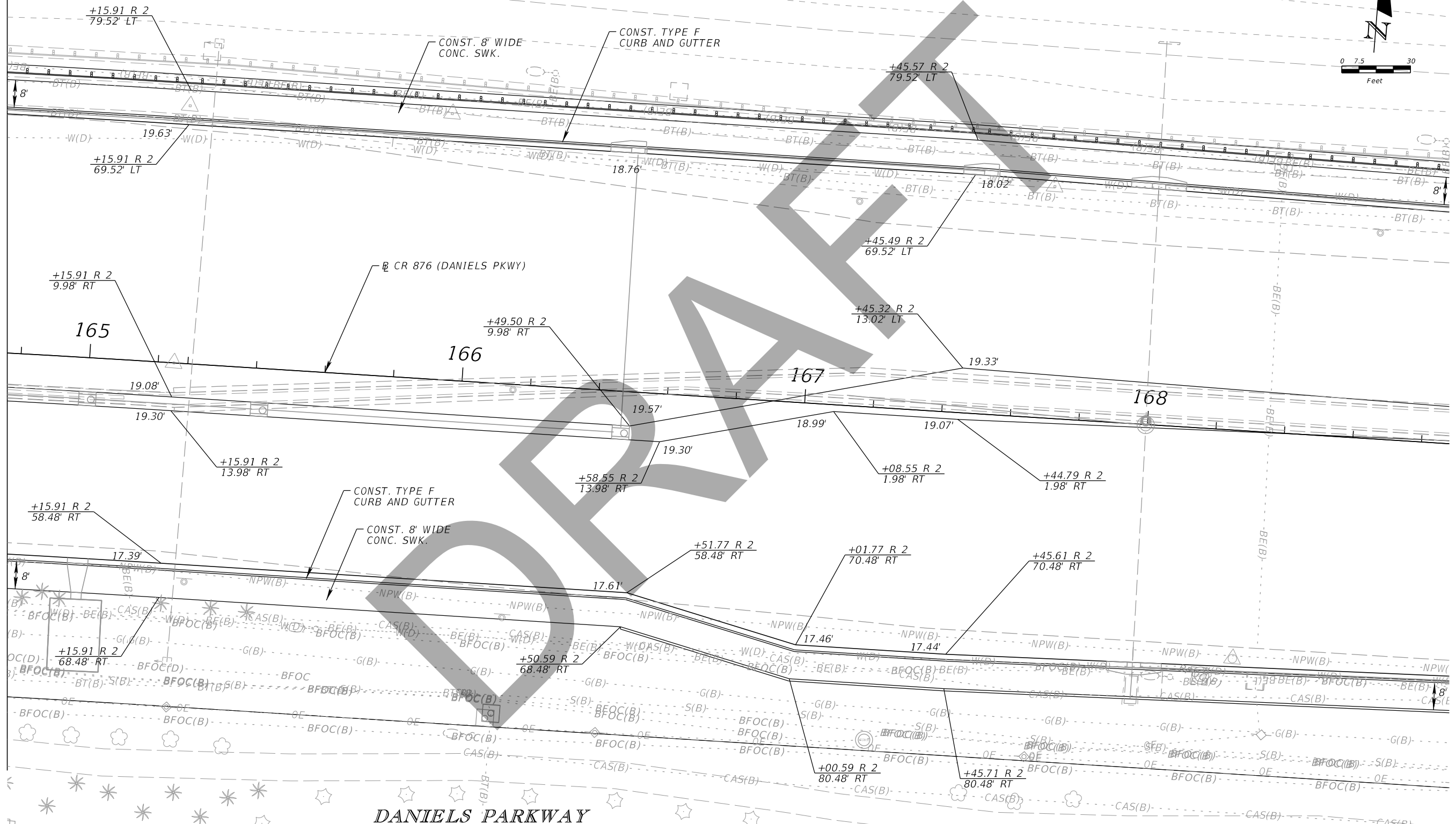
MATCH LINE STA. 159+00.00

REVISIONS				John F. Petrosillo, P.E. P.E. License Number 41148 Comprehensive Engineering Services, Inc. 201 S Orange Ave, Suite 1300 Orlando, FL 32801-3442	STATE OF FLORIDA DEPARTMENT OF TRANSPORTATION			<b>INTERSECTION DETAILS</b>	SHEET NO.  54
DATE	DESCRIPTION	DATE	DESCRIPTION		ROAD NO.	COUNTY	FINANCIAL PROJECT ID		
					SR 739	LEE	431334-2-52-01		

NOTE: STATION & OFFSETS REFERENCE SURVEY CR 876



MATCH LINE STA. 164+75.93



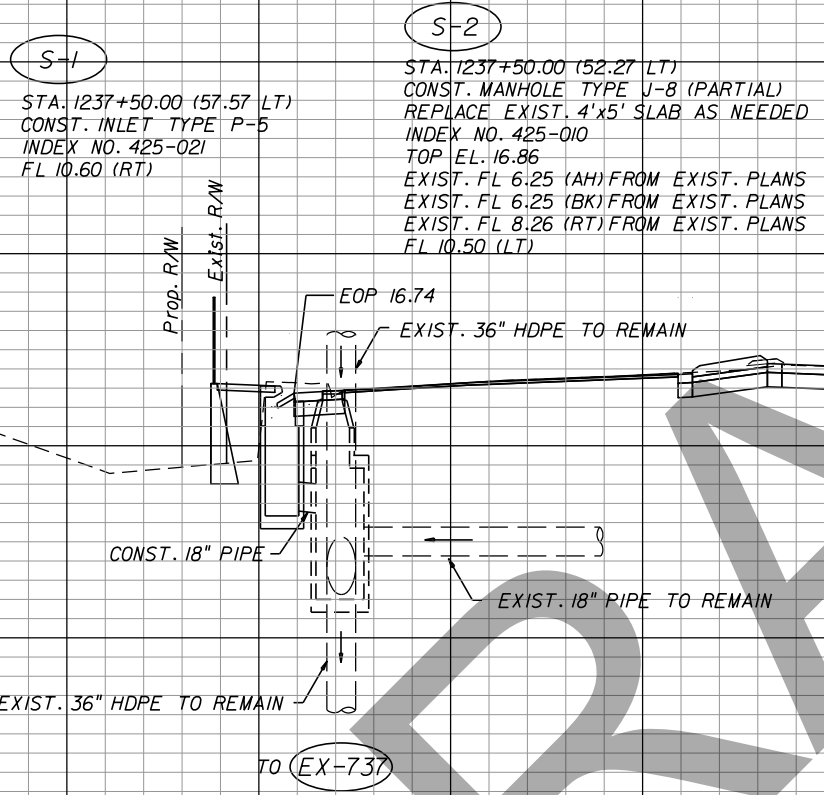
**DANIELS PARKWAY**

REVISIONS				John F. Petrosillo, P.E. P.E. License Number 41148 Comprehensive Engineering Services, Inc. 201 S Orange Ave, Suite 1300 Orlando, FL 32801-3442	STATE OF FLORIDA DEPARTMENT OF TRANSPORTATION			SHEET NO.  <b>INTERSECTION DETAILS</b>  55
DATE	DESCRIPTION	DATE	DESCRIPTION		ROAD NO.	COUNTY	FINANCIAL PROJECT ID	
					SR 739	LEE	431334-2-52-01	

THE OFFICIAL RECORD OF THIS SHEET IS THE ELECTRONIC FILE DIGITALLY SIGNED AND SEALED UNDER RULE 61G15-23.004, F.A.C.

CL CONST. SR 739 (METRO PKWY)

36  
34  
32  
30  
28  
26  
24  
22  
20  
18  
16  
14  
12  
10  
8  
6  
4  
2  
0  
-2  
  
32  
30  
28  
26  
24  
22  
20  
18  
16  
14  
12  
10  
8



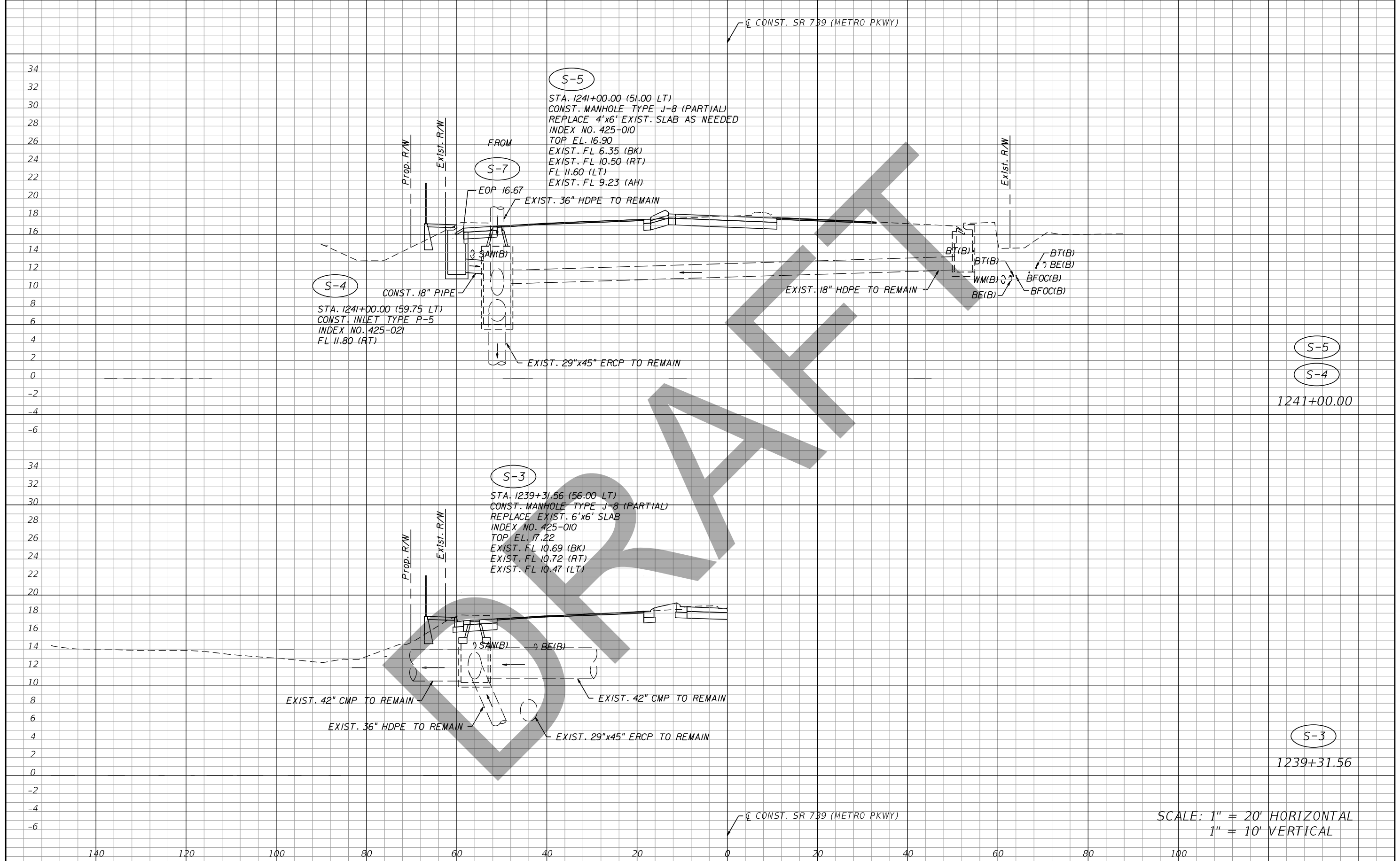
S-2  
S-1  
1237+50.00

SCALE: 1" = 20' HORIZONTAL  
1" = 10' VERTICAL

140 120 100 80 60 40 20 0 20 40 60 80 100

REVISIONS		Eric Arp, P.E. P.E. License Number 53971 Comprehensive Engineering Services, Inc. 201 S Orange Ave, Suite 1300 Orlando, FL 32801-3442		STATE OF FLORIDA DEPARTMENT OF TRANSPORTATION			SHEET NO. 56
DATE	DESCRIPTION	DATE	DESCRIPTION	ROAD NO.	COUNTY	FINANCIAL PROJECT ID	
				SR 739	LEE	431334-2-52-01	

THE OFFICIAL RECORD OF THIS SHEET IS THE ELECTRONIC FILE DIGITALLY SIGNED AND SEALED UNDER RULE 61G15-23.004, F.A.C.



S-5  
S-4  
1241+00.00

S-3  
1239+31.56

SCALE: 1" = 20' HORIZONTAL  
1" = 10' VERTICAL

REVISIONS			
DATE	DESCRIPTION	DATE	DESCRIPTION

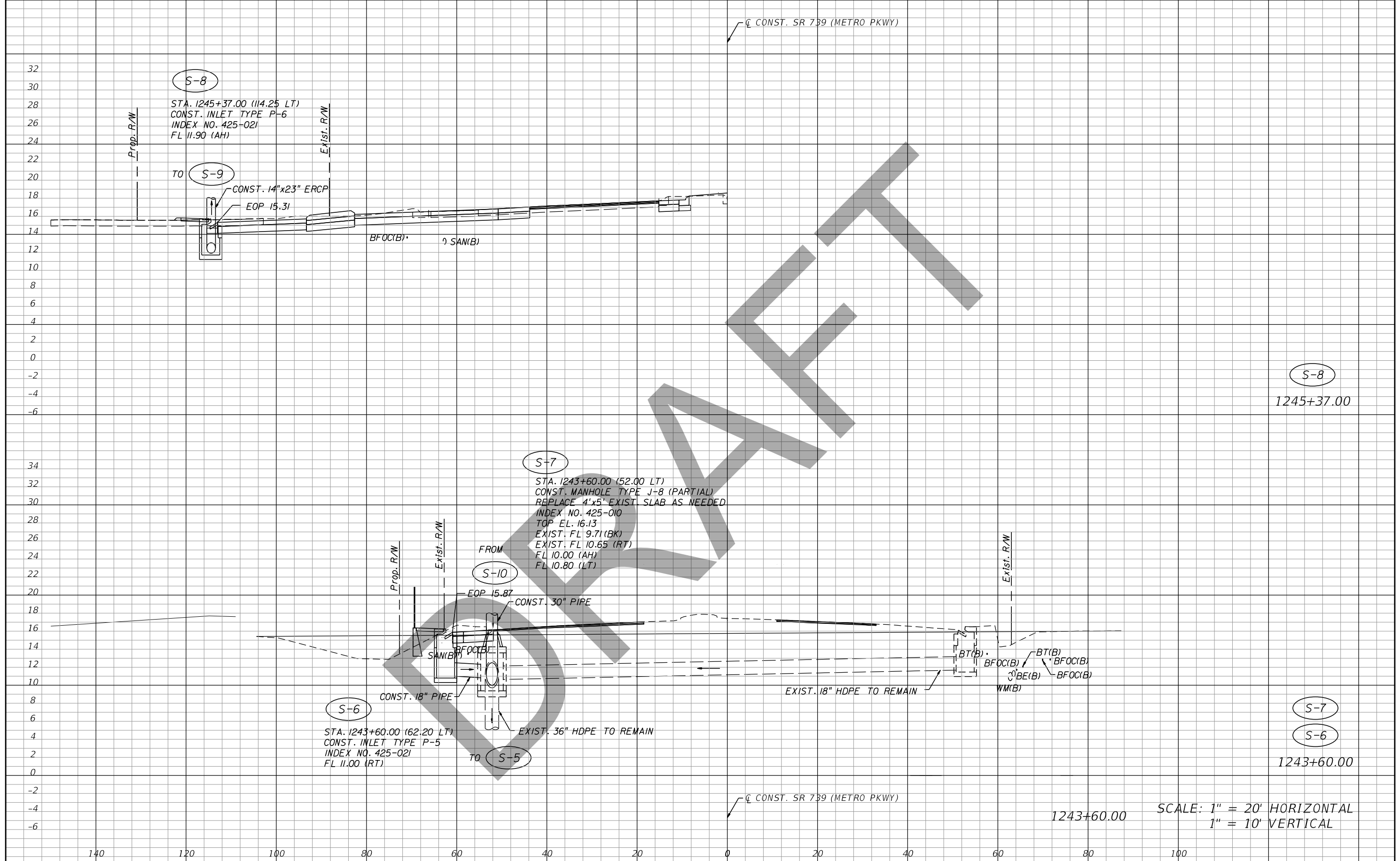
Eric Arp, P.E.  
P.E. License Number 53971  
Comprehensive Engineering Services, Inc.  
201 S Orange Ave, Suite 1300  
Orlando, FL 32801-3442

STATE OF FLORIDA DEPARTMENT OF TRANSPORTATION		
ROAD NO.	COUNTY	FINANCIAL PROJECT ID
SR 739	LEE	431334-2-52-01

**DRAINAGE STRUCTURES**

SHEET NO.  
57

THE OFFICIAL RECORD OF THIS SHEET IS THE ELECTRONIC FILE DIGITALLY SIGNED AND SEALED UNDER RULE 61G15-23.004, F.A.C.



SCALE: 1" = 20' HORIZONTAL  
1" = 10' VERTICAL

REVISIONS			
DATE	DESCRIPTION	DATE	DESCRIPTION

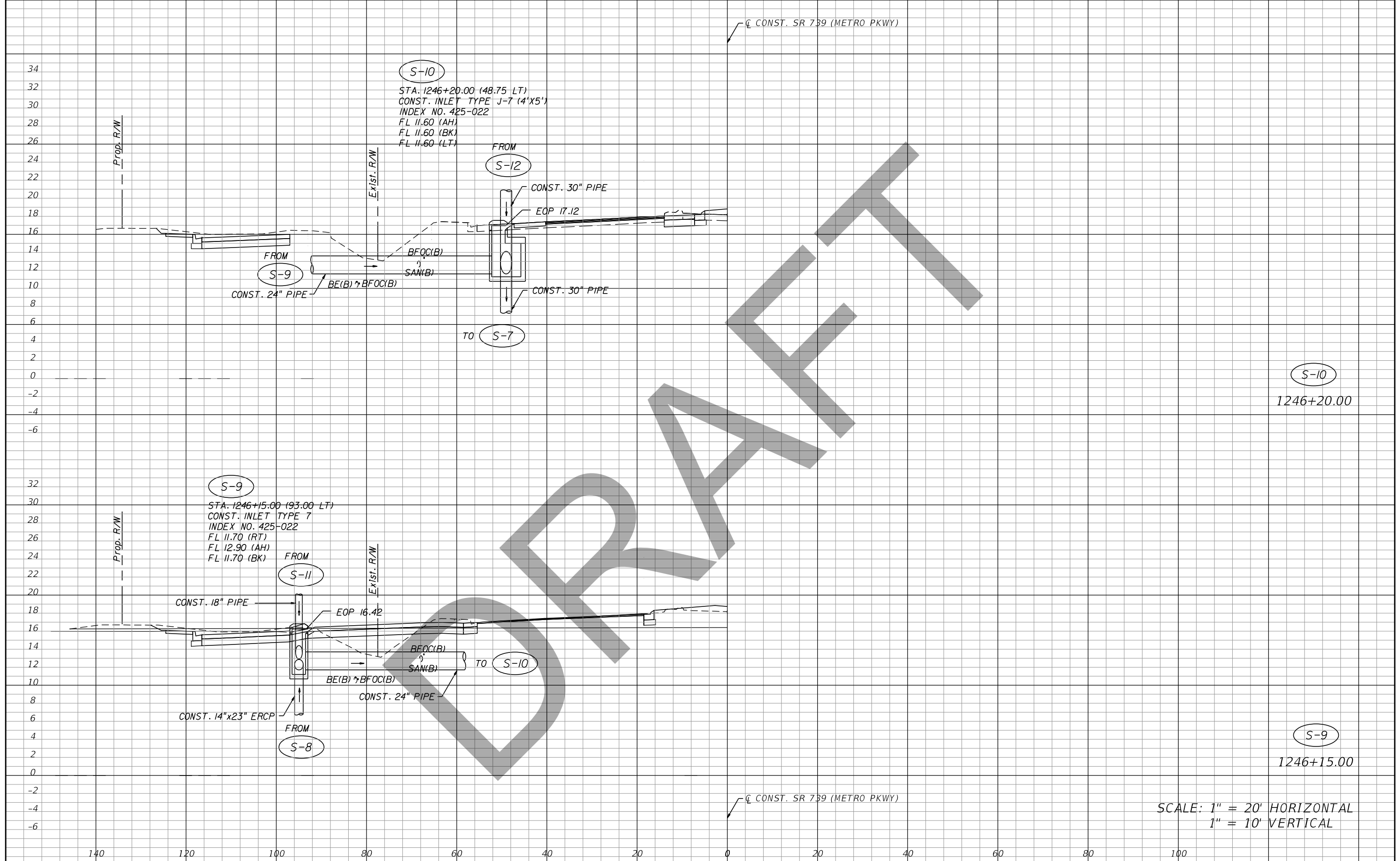
Eric Arp, P.E.  
P.E. License Number 53971  
Comprehensive Engineering Services, Inc.  
201 S Orange Ave, Suite 1300  
Orlando, FL 32801-3442

STATE OF FLORIDA DEPARTMENT OF TRANSPORTATION		
ROAD NO.	COUNTY	FINANCIAL PROJECT ID
SR 739	LEE	431334-2-52-01

**DRAINAGE STRUCTURES**

SHEET NO.  
58

THE OFFICIAL RECORD OF THIS SHEET IS THE ELECTRONIC FILE DIGITALLY SIGNED AND SEALED UNDER RULE 61G15-23.004, F.A.C.



S-10  
1246+20.00

S-9  
STA. 1246+15.00 (93.00 LT)  
CONST. INLET TYPE 7  
INDEX NO. 425-022  
FL 11.70 (RT)  
FL 12.90 (AH)  
FL 11.70 (BK)

S-9  
1246+15.00

SCALE: 1" = 20' HORIZONTAL  
1" = 10' VERTICAL

REVISIONS			
DATE	DESCRIPTION	DATE	DESCRIPTION


Eric Arp, P.E.  
P.E. License Number 53971  
Comprehensive Engineering Services, Inc.  
201 S Orange Ave, Suite 1300  
Orlando, FL 32801-3442

STATE OF FLORIDA DEPARTMENT OF TRANSPORTATION		
ROAD NO.	COUNTY	FINANCIAL PROJECT ID
SR 739	LEE	431334-2-52-01

**DRAINAGE STRUCTURES**

SHEET NO.  
**59**

THE OFFICIAL RECORD OF THIS SHEET IS THE ELECTRONIC FILE DIGITALLY SIGNED AND SEALED UNDER RULE 61G15-23.004, F.A.C.



S-10A

STA. 1247+08.00 (55.60 RT)  
 CONST. INLET TYPE P-5  
 INDEX NO. 425-021  
 FL 12.90 (AH)

TO S-12A

CONST. 18" PIPE

EOP 16.92

S-10A

1247+08.00

SCALE: 1" = 20' HORIZONTAL  
 1" = 10' VERTICAL

DRAFT

22  
20  
18  
16  
14  
12  
10  
8  
6

140 120 100 80 60 40 20 0 20 40 60 80 100

REVISIONS		DATE	DESCRIPTION

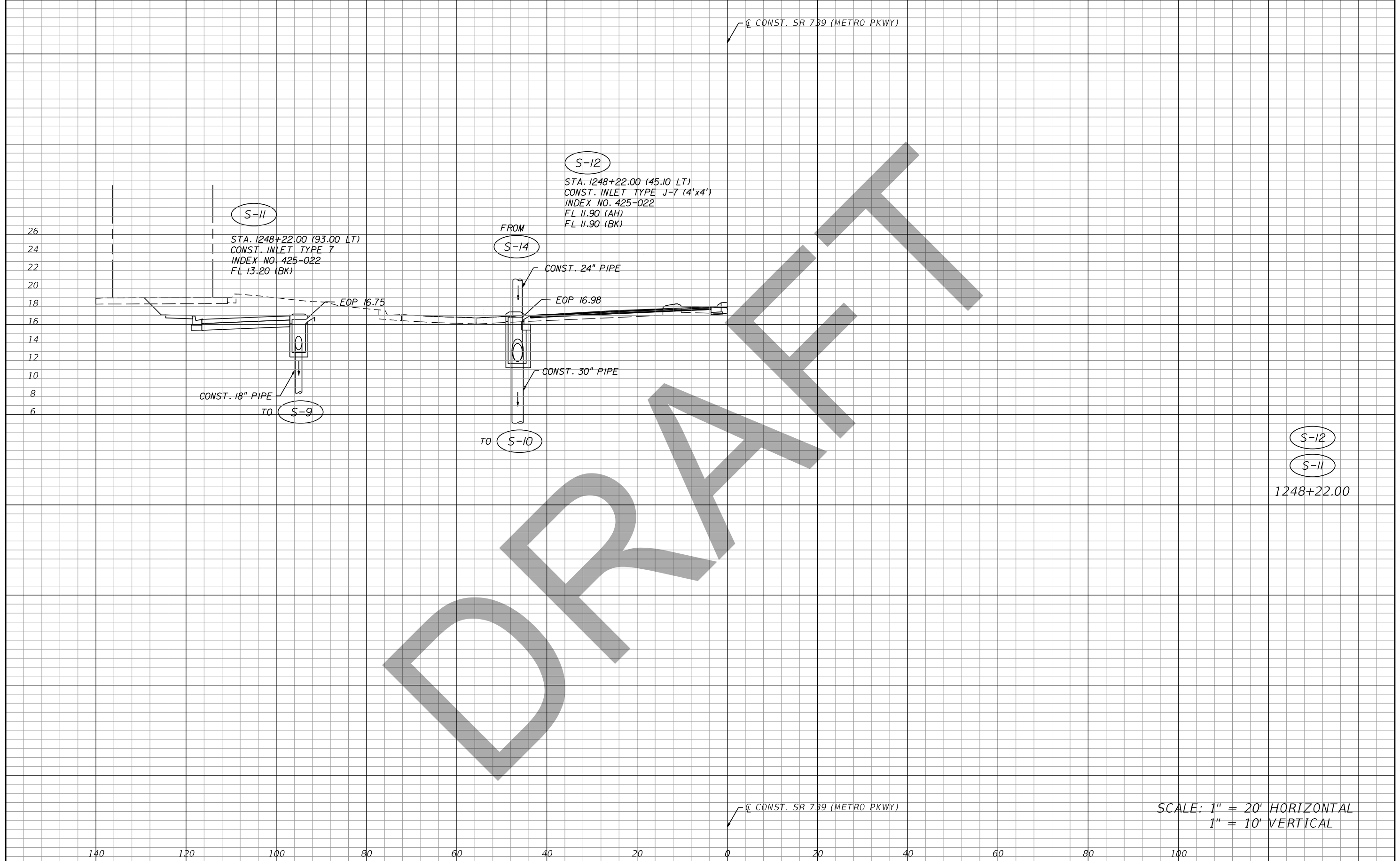
Eric Arp, P.E.  
 P.E. License Number 53971  
 Comprehensive Engineering Services, Inc.  
 201 S Orange Ave, Suite 1300  
 Orlando, FL 32801-3442

STATE OF FLORIDA DEPARTMENT OF TRANSPORTATION		
ROAD NO.	COUNTY	FINANCIAL PROJECT ID
SR 739	LEE	431334-2-52-01

DRAINAGE STRUCTURES

SHEET NO.  
60

THE OFFICIAL RECORD OF THIS SHEET IS THE ELECTRONIC FILE DIGITALLY SIGNED AND SEALED UNDER RULE 61G15-23.004, F.A.C.



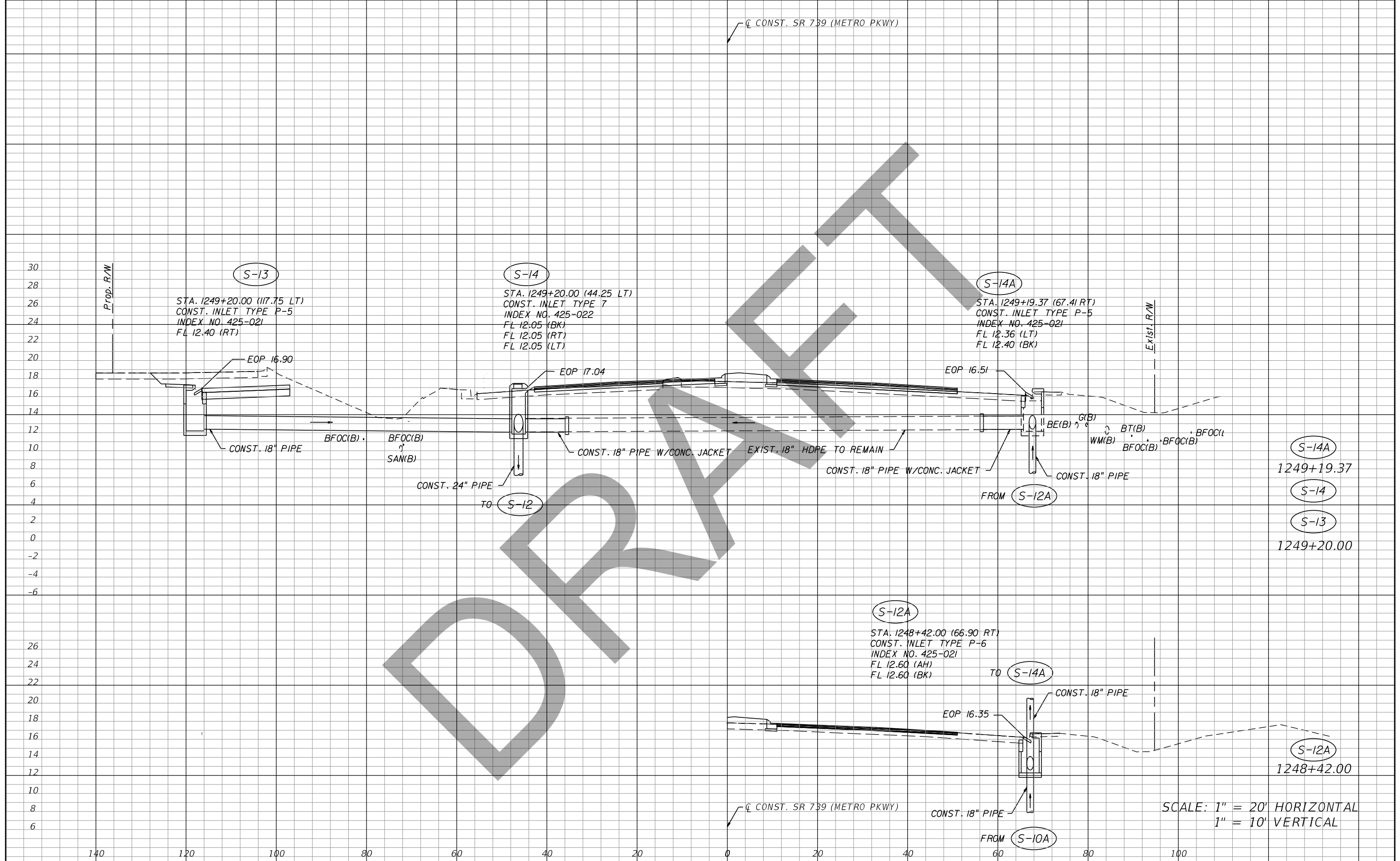
S-12  
S-11  
1248+22.00

SCALE: 1" = 20' HORIZONTAL  
1" = 10' VERTICAL

DATE		DESCRIPTION		REVISIONS		Eric Arp, P.E. P.E. License Number 53971 Comprehensive Engineering Services, Inc. 201 S Orange Ave, Suite 1300 Orlando, FL 32801-3442	STATE OF FLORIDA DEPARTMENT OF TRANSPORTATION			SHEET NO.  61
DATE	DESCRIPTION	DATE	DESCRIPTION	ROAD NO.	COUNTY		FINANCIAL PROJECT ID			
							SR 739	LEE	431334-2-52-01	

THE OFFICIAL RECORD OF THIS SHEET IS THE ELECTRONIC FILE DIGITALLY SIGNED AND SEALED UNDER RULE 61G15-23.004, F.A.C.





SCALE: 1" = 20' HORIZONTAL  
1" = 10' VERTICAL

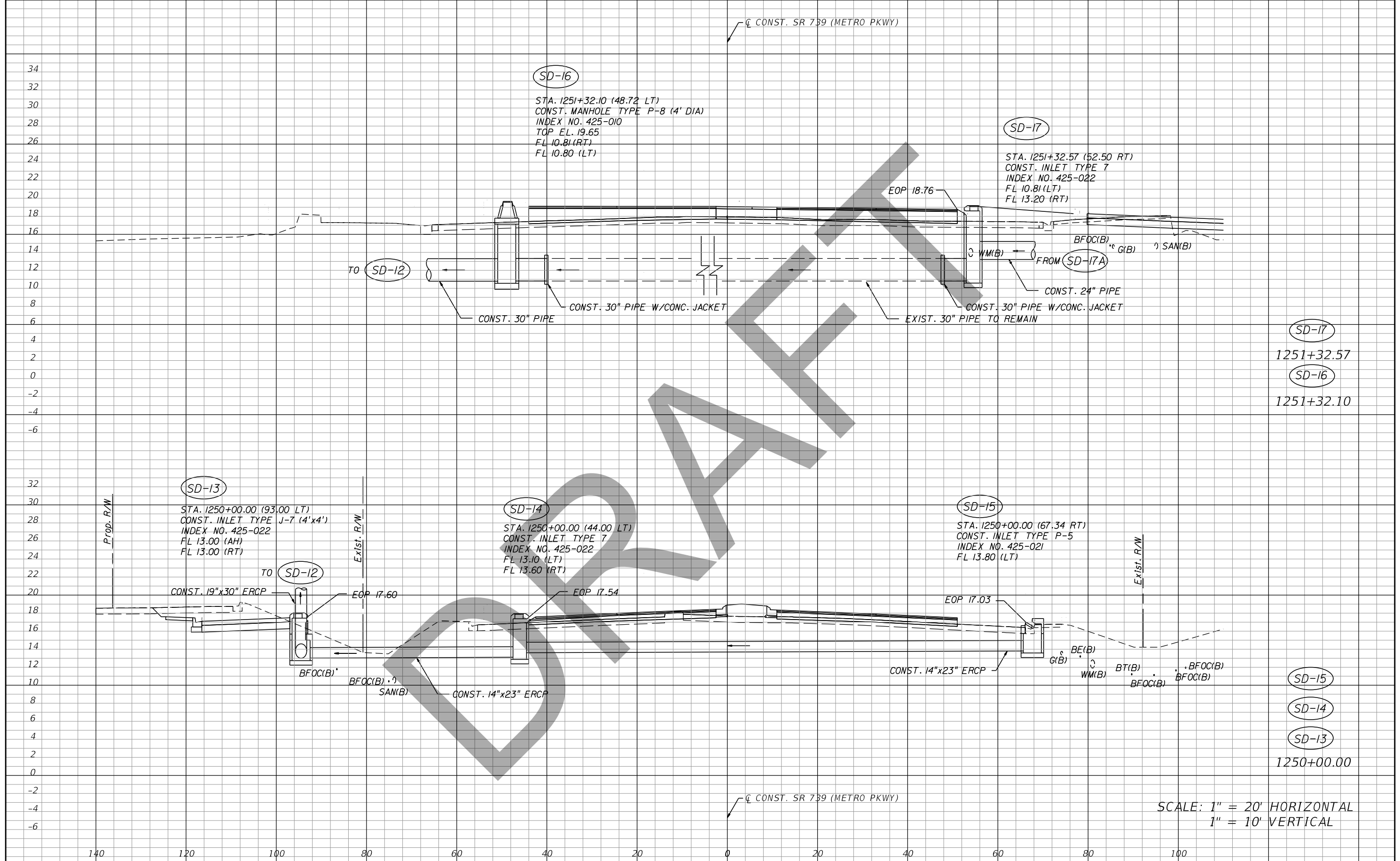
REVISIONS	
DATE	DESCRIPTION

Eric Arp, P.E.  
P.E. License Number 53971  
Comprehensive Engineering Services, Inc.  
201 S Orange Ave, Suite 1300  
Orlando, FL 32801-3442

STATE OF FLORIDA DEPARTMENT OF TRANSPORTATION		
ROAD NO.	COUNTY	FINANCIAL PROJECT ID
SR 739	LEE	431334-2-52-01

<b>DRAINAGE STRUCTURES</b>		SHEET NO.  62
----------------------------	--	------------------------

THE OFFICIAL RECORD OF THIS SHEET IS THE ELECTRONIC FILE DIGITALLY SIGNED AND SEALED UNDER RULE 61G15-23.004, F.A.C.



SCALE: 1" = 20' HORIZONTAL  
1" = 10' VERTICAL

REVISIONS			
DATE	DESCRIPTION	DATE	DESCRIPTION

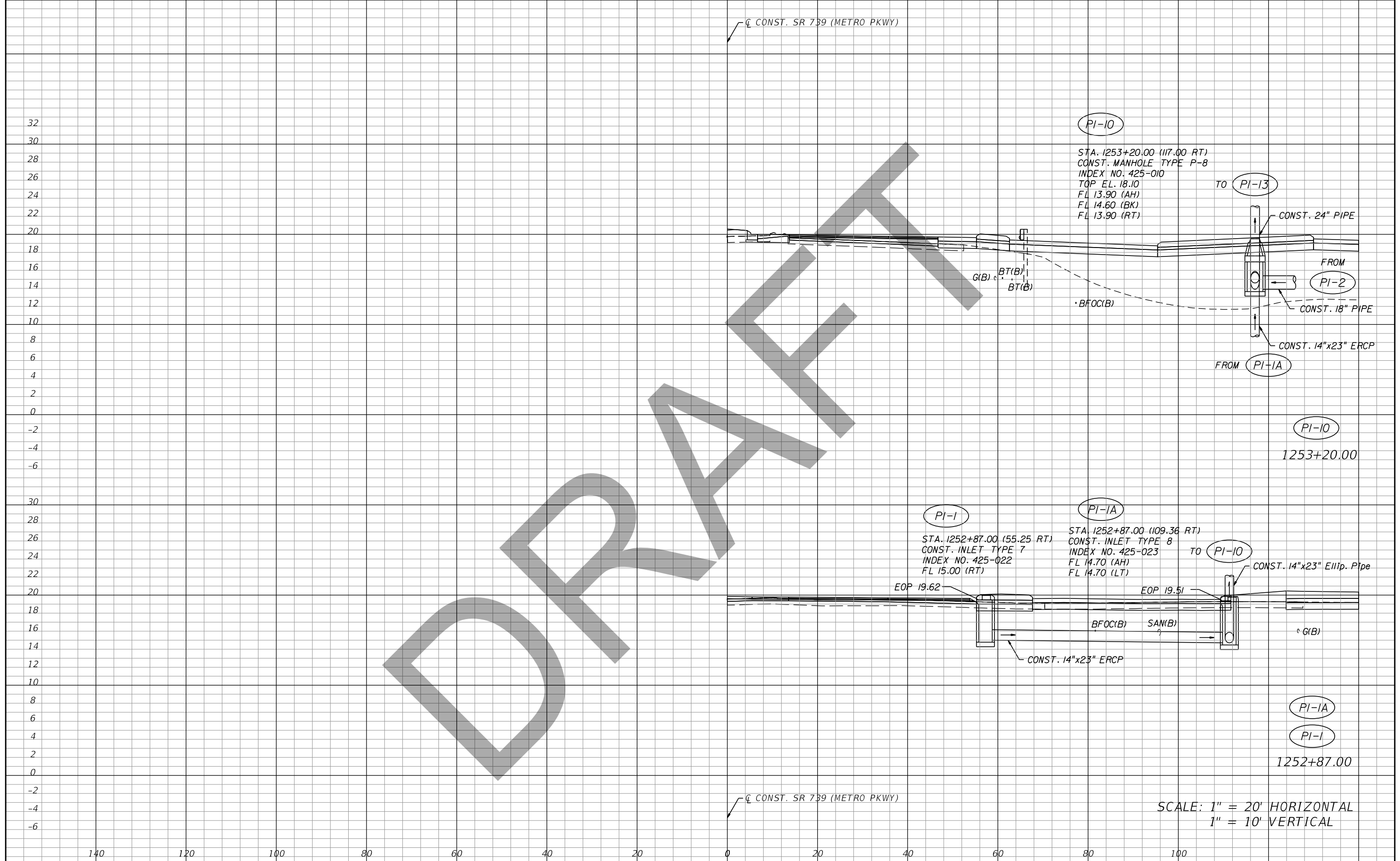
Eric Arp, P.E.  
P.E. License Number 53971  
Comprehensive Engineering Services, Inc.  
201 S Orange Ave, Suite 1300  
Orlando, FL 32801-3442

STATE OF FLORIDA DEPARTMENT OF TRANSPORTATION		
ROAD NO.	COUNTY	FINANCIAL PROJECT ID
SR 739	LEE	431334-2-52-01

**DRAINAGE STRUCTURES**

SHEET NO.  
**63**

THE OFFICIAL RECORD OF THIS SHEET IS THE ELECTRONIC FILE DIGITALLY SIGNED AND SEALED UNDER RULE 61G15-23.004, F.A.C.



DRAFT

SCALE: 1" = 20' HORIZONTAL  
1" = 10' VERTICAL

REVISIONS		DATE	DESCRIPTION

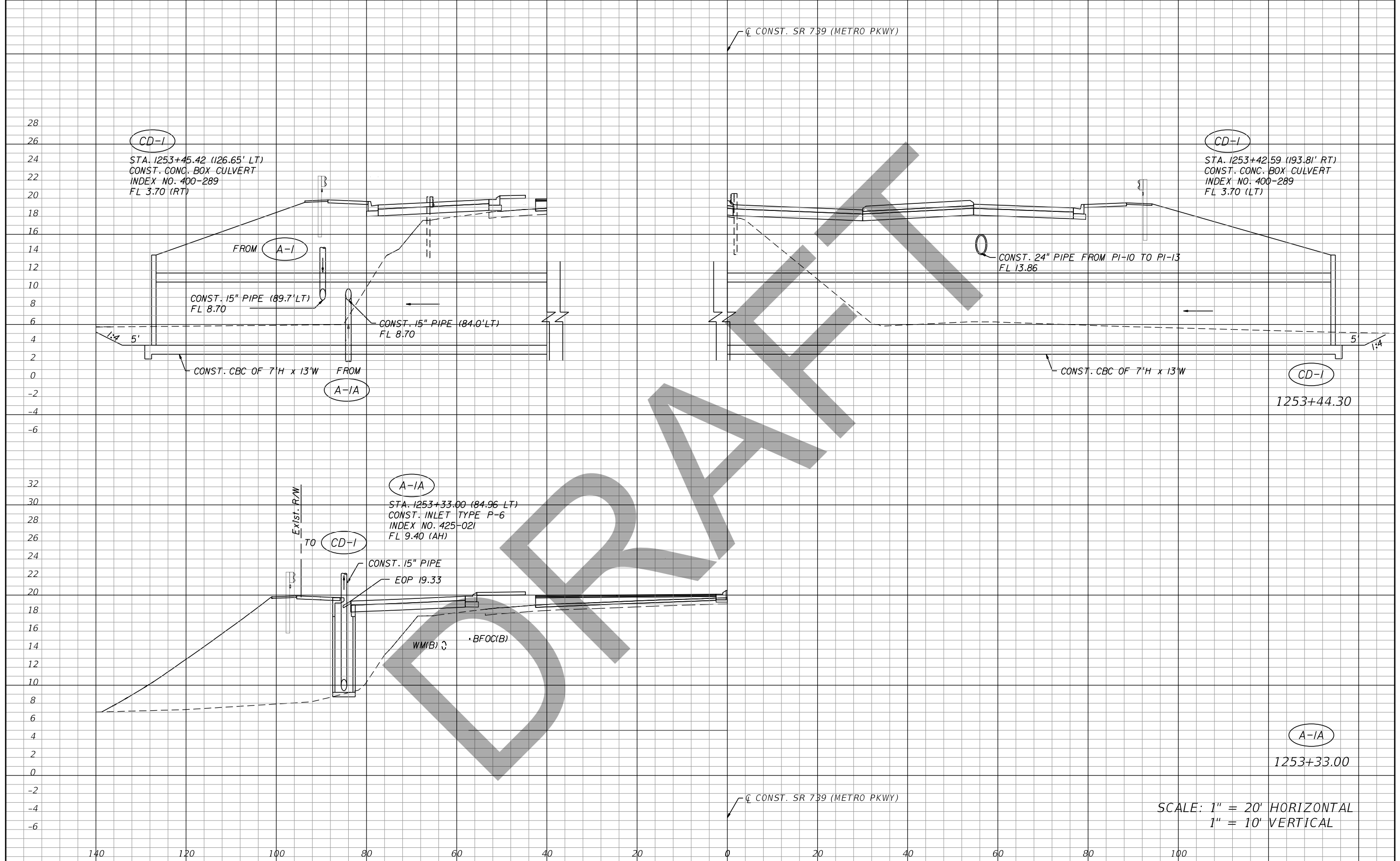
Eric Arp, P.E.  
P.E. License Number 53971  
Comprehensive Engineering Services, Inc.  
201 S Orange Ave, Suite 1300  
Orlando, FL 32801-3442

STATE OF FLORIDA DEPARTMENT OF TRANSPORTATION		
ROAD NO.	COUNTY	FINANCIAL PROJECT ID
SR 739	LEE	431334-2-52-01

**DRAINAGE STRUCTURES**

SHEET NO.  
**64**

THE OFFICIAL RECORD OF THIS SHEET IS THE ELECTRONIC FILE DIGITALLY SIGNED AND SEALED UNDER RULE 61G15-23.004, F.A.C.



REVISIONS			
DATE	DESCRIPTION	DATE	DESCRIPTION

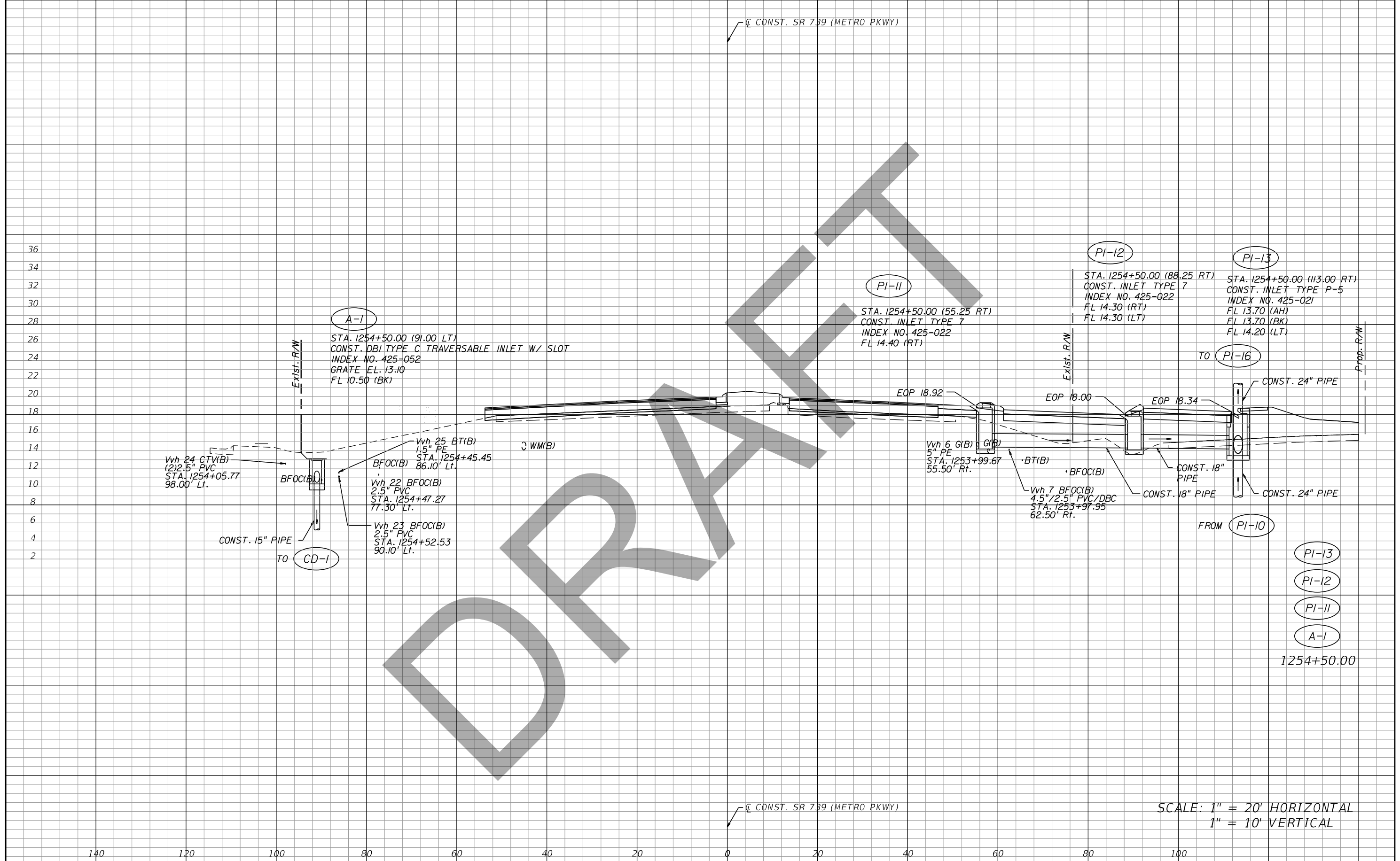
Eric Arp, P.E.  
P.E. License Number 53971  
Comprehensive Engineering Services, Inc.  
201 S Orange Ave, Suite 1300  
Orlando, FL 32801-3442

STATE OF FLORIDA DEPARTMENT OF TRANSPORTATION		
ROAD NO.	COUNTY	FINANCIAL PROJECT ID
SR 739	LEE	431334-2-52-01

**DRAINAGE STRUCTURES**

SHEET NO.  
65

THE OFFICIAL RECORD OF THIS SHEET IS THE ELECTRONIC FILE DIGITALLY SIGNED AND SEALED UNDER RULE 61G15-23.004, F.A.C.



REVISIONS	
DATE	DESCRIPTION

Eric Arp, P.E.  
P.E. License Number 53971  
Comprehensive Engineering Services, Inc.  
201 S Orange Ave, Suite 1300  
Orlando, FL 32801-3442

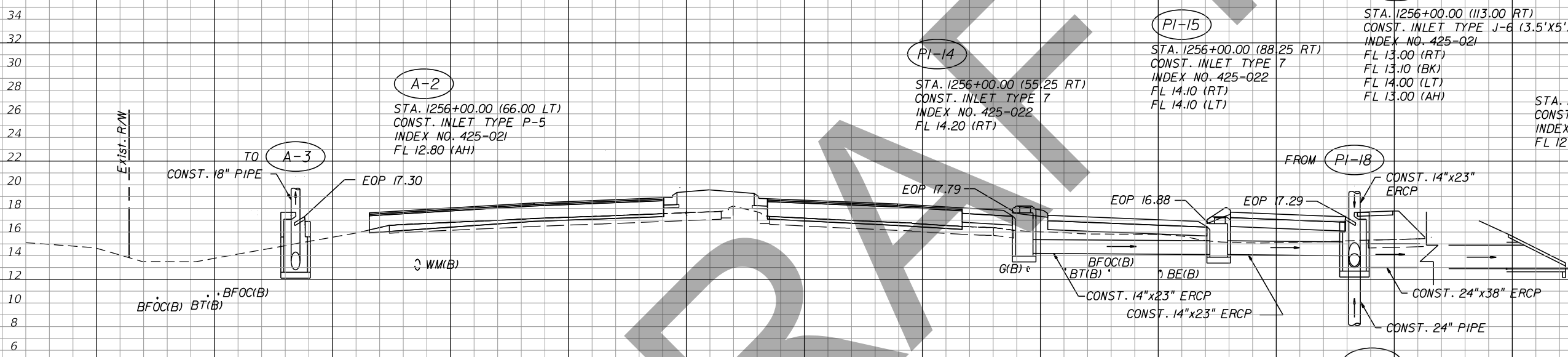
STATE OF FLORIDA DEPARTMENT OF TRANSPORTATION		
ROAD NO.	COUNTY	FINANCIAL PROJECT ID
SR 739	LEE	431334-2-52-01

**DRAINAGE STRUCTURES**

SHEET NO.
66

THE OFFICIAL RECORD OF THIS SHEET IS THE ELECTRONIC FILE DIGITALLY SIGNED AND SEALED UNDER RULE 61G15-23.004, F.A.C.

CL CONST. SR 739 (METRO PKWY)



**A-2**  
 STA. 1256+00.00 (66.00 LT)  
 CONST. INLET TYPE P-5  
 INDEX NO. 425-021  
 FL 12.80 (AH)

**PI-14**  
 STA. 1256+00.00 (55.25 RT)  
 CONST. INLET TYPE 7  
 INDEX NO. 425-022  
 FL 14.20 (RT)

**PI-15**  
 STA. 1256+00.00 (88.25 RT)  
 CONST. INLET TYPE 7  
 INDEX NO. 425-022  
 FL 14.10 (RT)  
 FL 14.10 (LT)

**PI-16**  
 STA. 1256+00.00 (113.00 RT)  
 CONST. INLET TYPE J-6 (3.5'x5')  
 INDEX NO. 425-021  
 FL 13.00 (RT)  
 FL 13.10 (BK)  
 FL 14.00 (LT)  
 FL 13.00 (AH)

STA. 1255+82.45 (151.97 RT)  
 CONST. MES (CD) (1:4)  
 INDEX NO. 430-021  
 FL 12.90

- PI-16
  - PI-15
  - PI-14
  - A-2
- 1256+00.00

SCALE: 1" = 20' HORIZONTAL  
 1" = 10' VERTICAL

CL CONST. SR 739 (METRO PKWY)

REVISIONS			
DATE	DESCRIPTION	DATE	DESCRIPTION

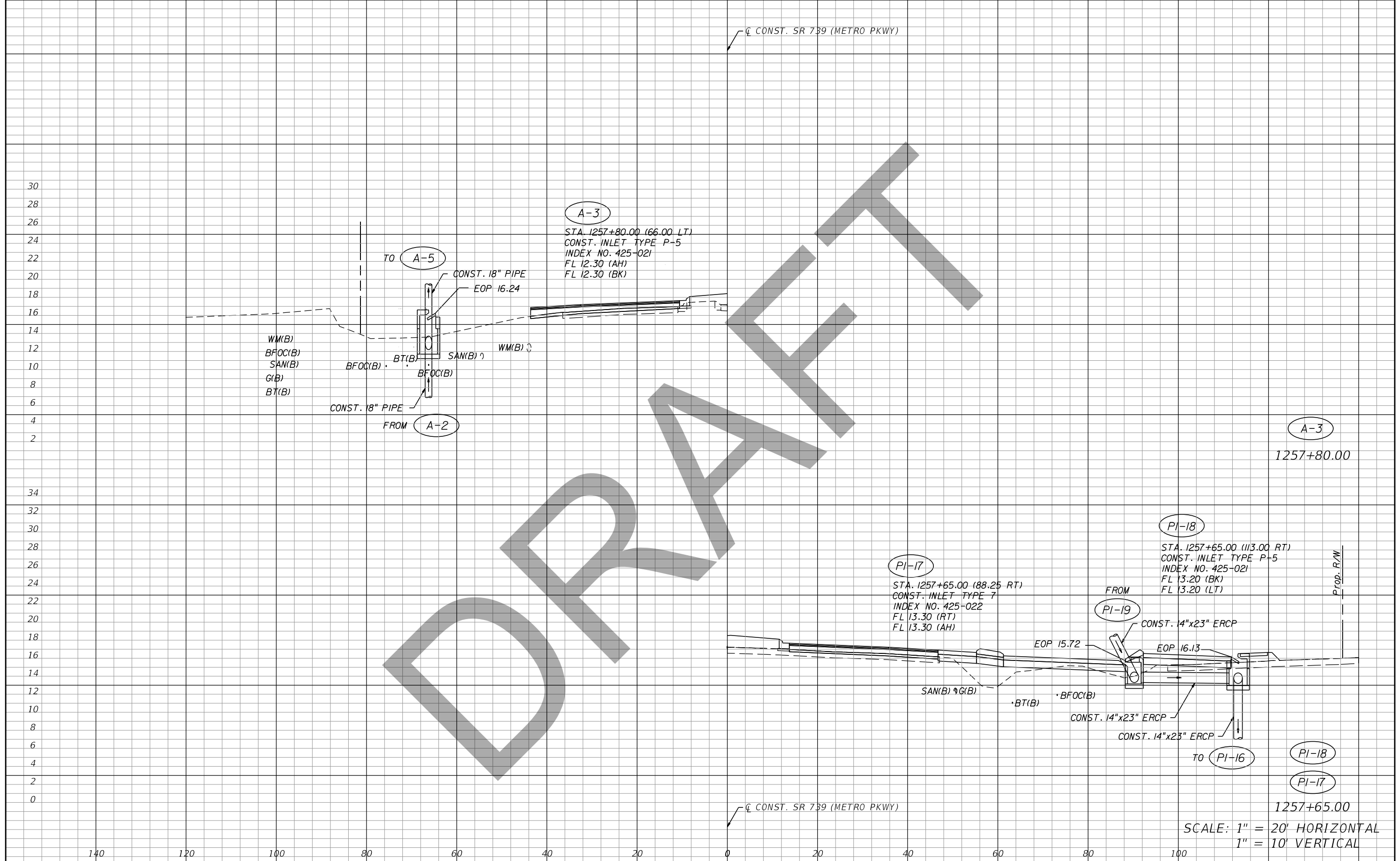
Eric Arp, P.E.  
 P.E. License Number 53971  
 Comprehensive Engineering Services, Inc.  
 201 S Orange Ave, Suite 1300  
 Orlando, FL 32801-3442

STATE OF FLORIDA DEPARTMENT OF TRANSPORTATION		
ROAD NO.	COUNTY	FINANCIAL PROJECT ID
SR 739	LEE	431334-2-52-01

**DRAINAGE STRUCTURES**

SHEET NO.  
67

THE OFFICIAL RECORD OF THIS SHEET IS THE ELECTRONIC FILE DIGITALLY SIGNED AND SEALED UNDER RULE 61G15-23.004, F.A.C.



SCALE: 1" = 20' HORIZONTAL  
1" = 10' VERTICAL

REVISIONS			
DATE	DESCRIPTION	DATE	DESCRIPTION

Eric Arp, P.E.  
P.E. License Number 53971  
Comprehensive Engineering Services, Inc.  
201 S Orange Ave, Suite 1300  
Orlando, FL 32801-3442

STATE OF FLORIDA DEPARTMENT OF TRANSPORTATION		
ROAD NO.	COUNTY	FINANCIAL PROJECT ID
SR 739	LEE	431334-2-52-01

**DRAINAGE STRUCTURES**

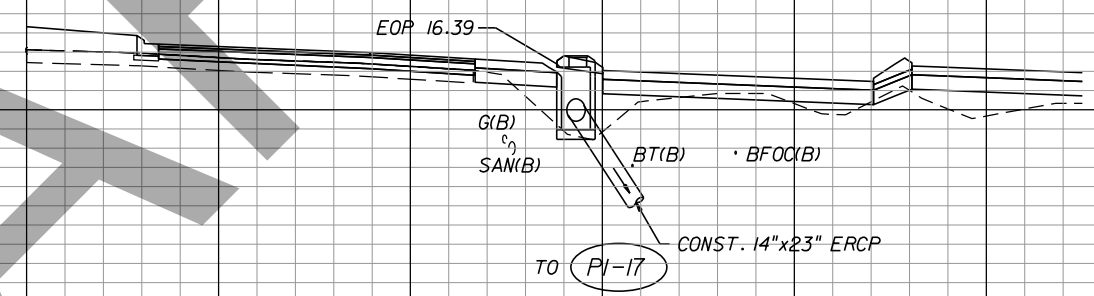
SHEET NO.  
68

28  
26  
24  
22  
20  
18  
16  
14  
12  
10  
8  
6  
4  
2  
0

CONST. SR 739 (METRO PKWY)

DRAFT

PI-19  
STA. 1258+00.00 (55.25 RT)  
CONST. INLET TYPE 7  
INDEX NO. 425-022  
FL 13.40 (BK)



PI-19  
1258+00.00

CONST. SR 739 (METRO PKWY)

SCALE: 1" = 20' HORIZONTAL  
1" = 10' VERTICAL

140 120 100 80 60 40 20 0 20 40 60 80 100

REVISIONS	
DATE	DESCRIPTION

Eric Arp, P.E.  
P.E. License Number 53971  
Comprehensive Engineering Services, Inc.  
201 S Orange Ave, Suite 1300  
Orlando, FL 32801-3442

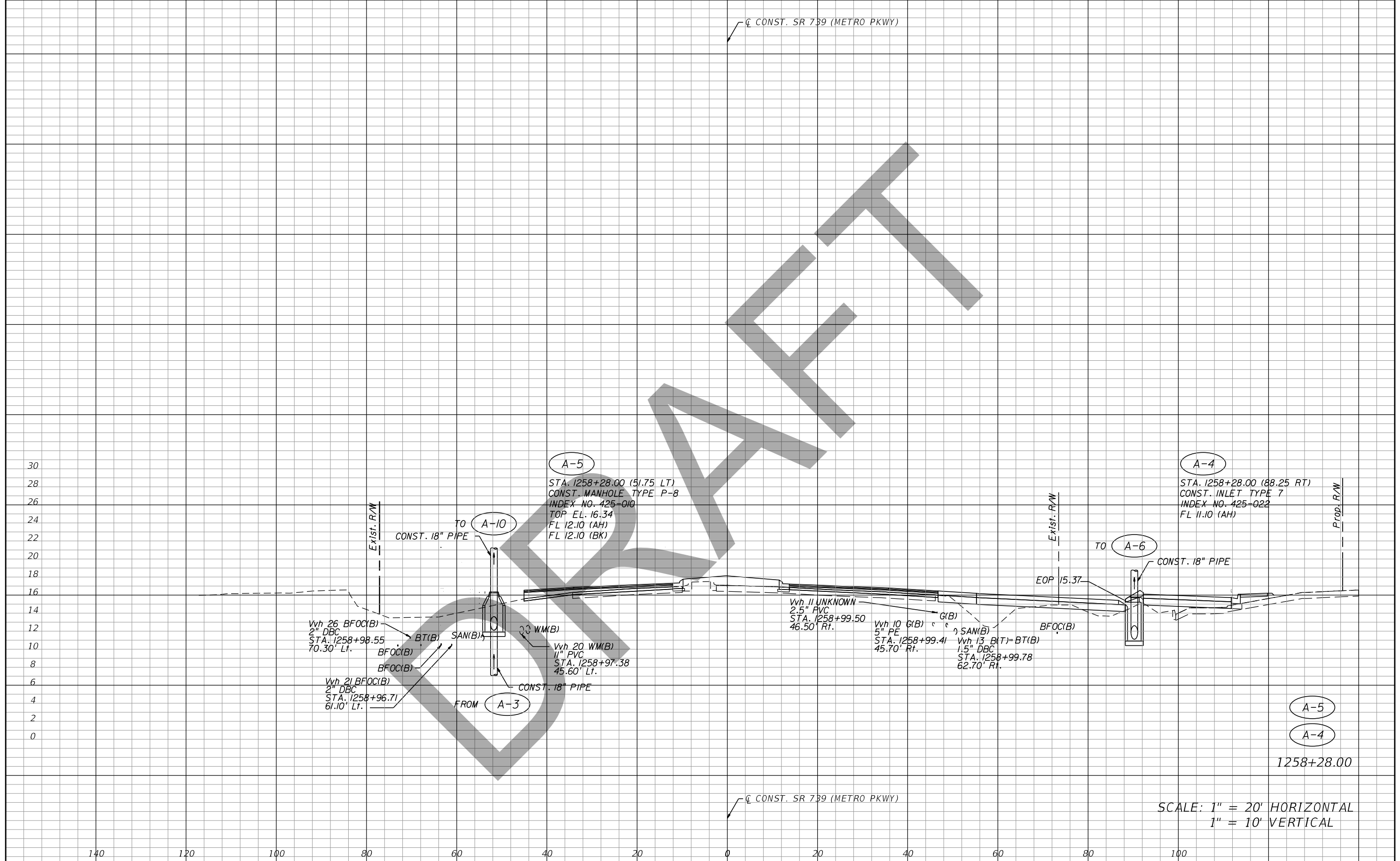
STATE OF FLORIDA DEPARTMENT OF TRANSPORTATION		
ROAD NO.	COUNTY	FINANCIAL PROJECT ID
SR 739	LEE	431334-2-52-01

**DRAINAGE STRUCTURES**

SHEET NO.  
69

THE OFFICIAL RECORD OF THIS SHEET IS THE ELECTRONIC FILE DIGITALLY SIGNED AND SEALED UNDER RULE 61G15-23.004, F.A.C.





REVISIONS	
DATE	DESCRIPTION

Eric Arp, P.E.  
P.E. License Number 53971  
Comprehensive Engineering Services, Inc.  
201 S Orange Ave, Suite 1300  
Orlando, FL 32801-3442

STATE OF FLORIDA DEPARTMENT OF TRANSPORTATION		
ROAD NO.	COUNTY	FINANCIAL PROJECT ID
SR 739	LEE	431334-2-52-01

**DRAINAGE STRUCTURES**

SHEET NO.  
70

THE OFFICIAL RECORD OF THIS SHEET IS THE ELECTRONIC FILE DIGITALLY SIGNED AND SEALED UNDER RULE 61G15-23.004, F.A.C.

DRAFT

☐ CONST. SR 739 (METRO PKWY)

☐ CONST. SR 739 (METRO PKWY)

A-6

STA. 1259+21.00 (III.80 RT)  
 CONST. INLET TYPE P-5  
 INDEX NO. 425-021  
 FL 10.80 (AH)  
 FL 10.80 (BK)

TO A-8

CONST. 24" PIPE

EOP 15.33

G(B) e

SAN(B)

BT(B)

BFOC(B)

FROM A-4

CONST. 18" PIPE

A-6

1259+21.00

SCALE: 1" = 20' HORIZONTAL  
 1" = 10' VERTICAL

40  
38  
36  
34  
32  
30  
28  
26  
24  
22  
20  
18  
16  
14  
12  
10  
8  
6  
4  
2  
0  
-2  
-4  
-6  
-8  
-10  
-12  
-14  
-16

140 120 100 80 60 40 20 0 20 40 60 80 100

REVISIONS			
DATE	DESCRIPTION	DATE	DESCRIPTION

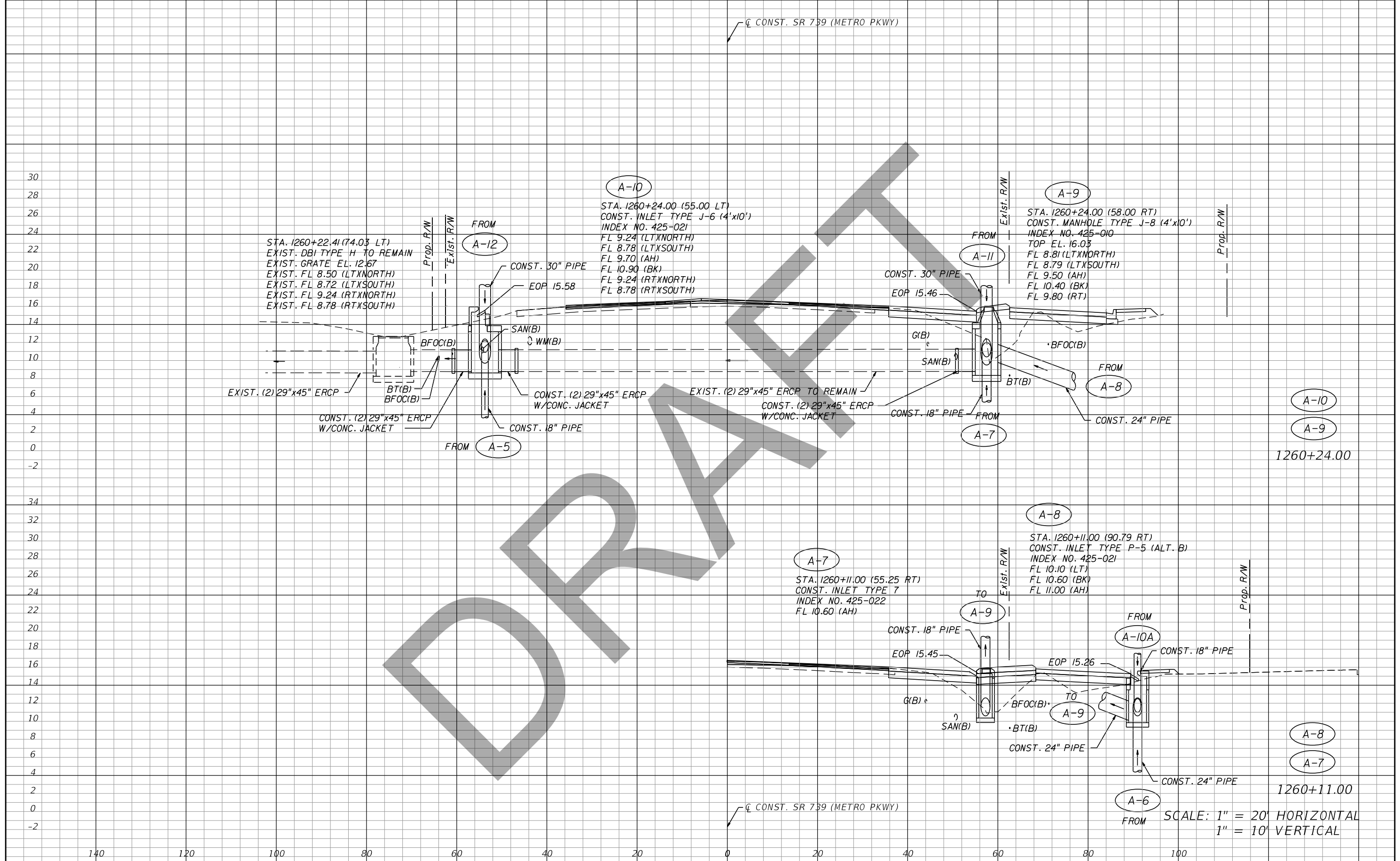
Eric Arp, P.E.  
 P.E. License Number 53971  
 Comprehensive Engineering Services, Inc.  
 201 S Orange Ave, Suite 1300  
 Orlando, FL 32801-3442

STATE OF FLORIDA DEPARTMENT OF TRANSPORTATION		
ROAD NO.	COUNTY	FINANCIAL PROJECT ID
SR 739	LEE	431334-2-52-01

DRAINAGE STRUCTURES

SHEET NO.  
71

THE OFFICIAL RECORD OF THIS SHEET IS THE ELECTRONIC FILE DIGITALLY SIGNED AND SEALED UNDER RULE 61G15-23.004, F.A.C.



SCALE: 1" = 20' HORIZONTAL  
1" = 10' VERTICAL

REVISIONS		REVISIONS	
DATE	DESCRIPTION	DATE	DESCRIPTION

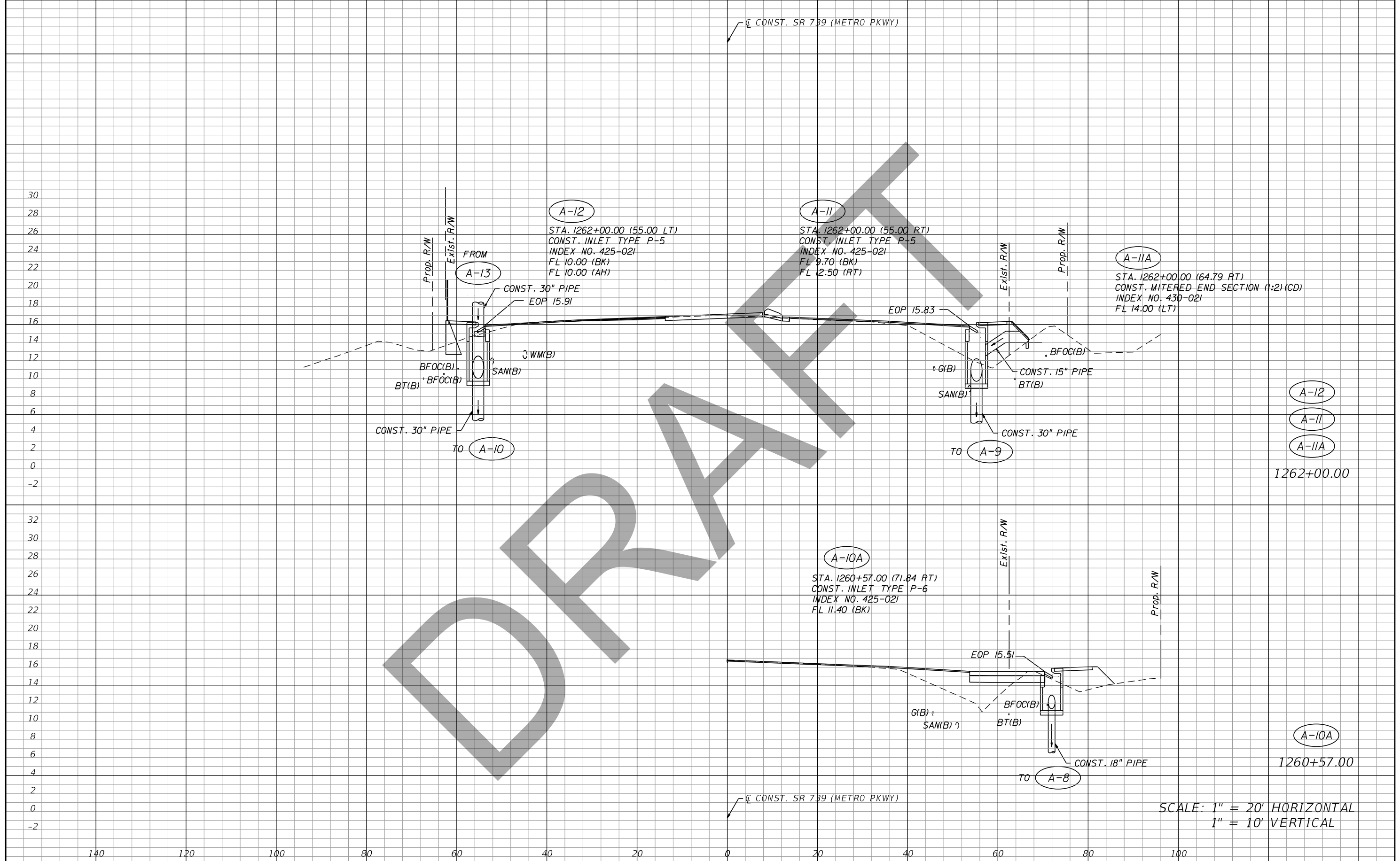
Eric Arp, P.E.  
P.E. License Number 53971  
Comprehensive Engineering Services, Inc.  
201 S Orange Ave, Suite 1300  
Orlando, FL 32801-3442

STATE OF FLORIDA DEPARTMENT OF TRANSPORTATION		
ROAD NO.	COUNTY	FINANCIAL PROJECT ID
SR 739	LEE	431334-2-52-01

**DRAINAGE STRUCTURES**

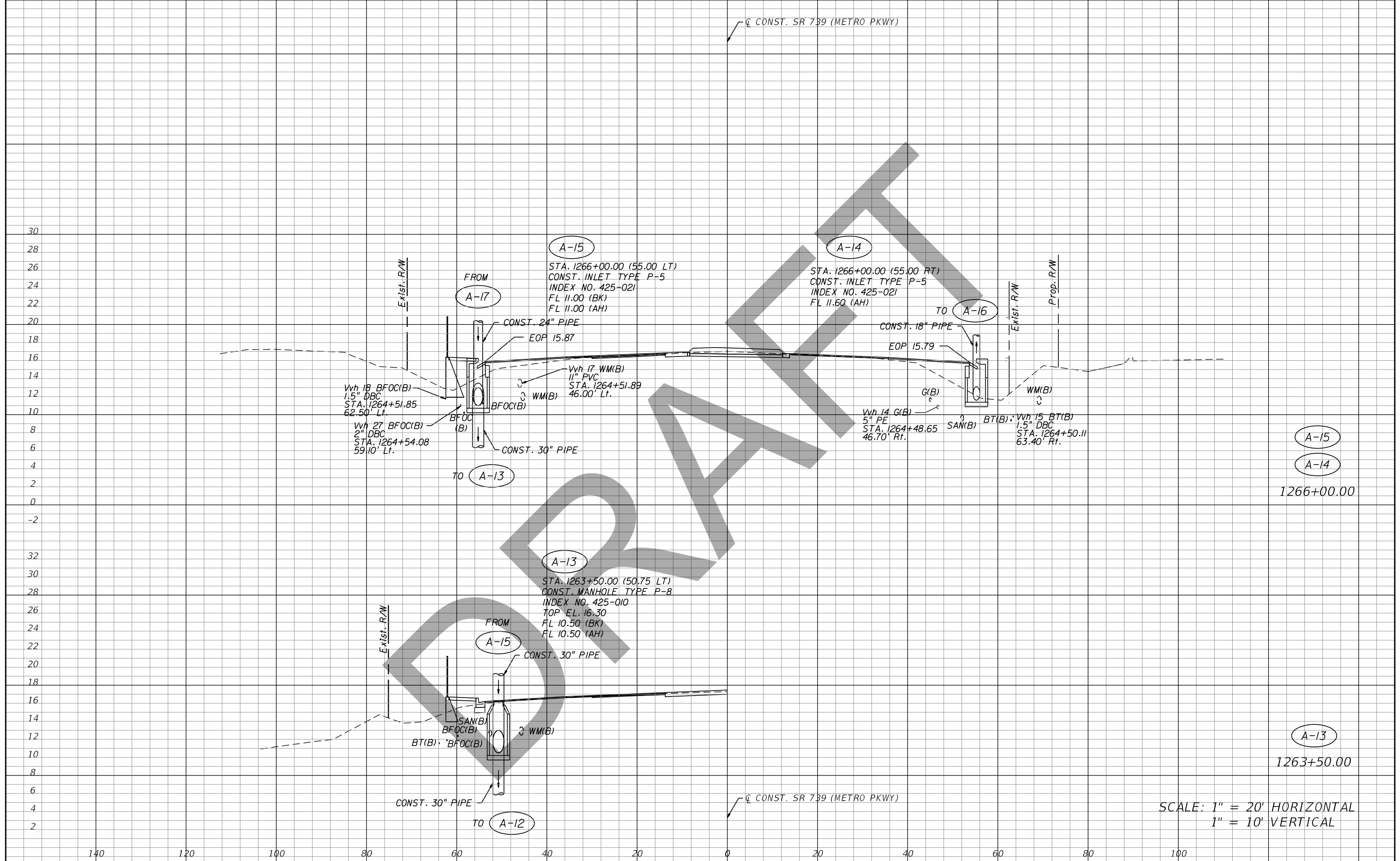
SHEET NO. 72

THE OFFICIAL RECORD OF THIS SHEET IS THE ELECTRONIC FILE DIGITALLY SIGNED AND SEALED UNDER RULE 61G15-23.004, F.A.C.



SCALE: 1" = 20' HORIZONTAL  
1" = 10' VERTICAL

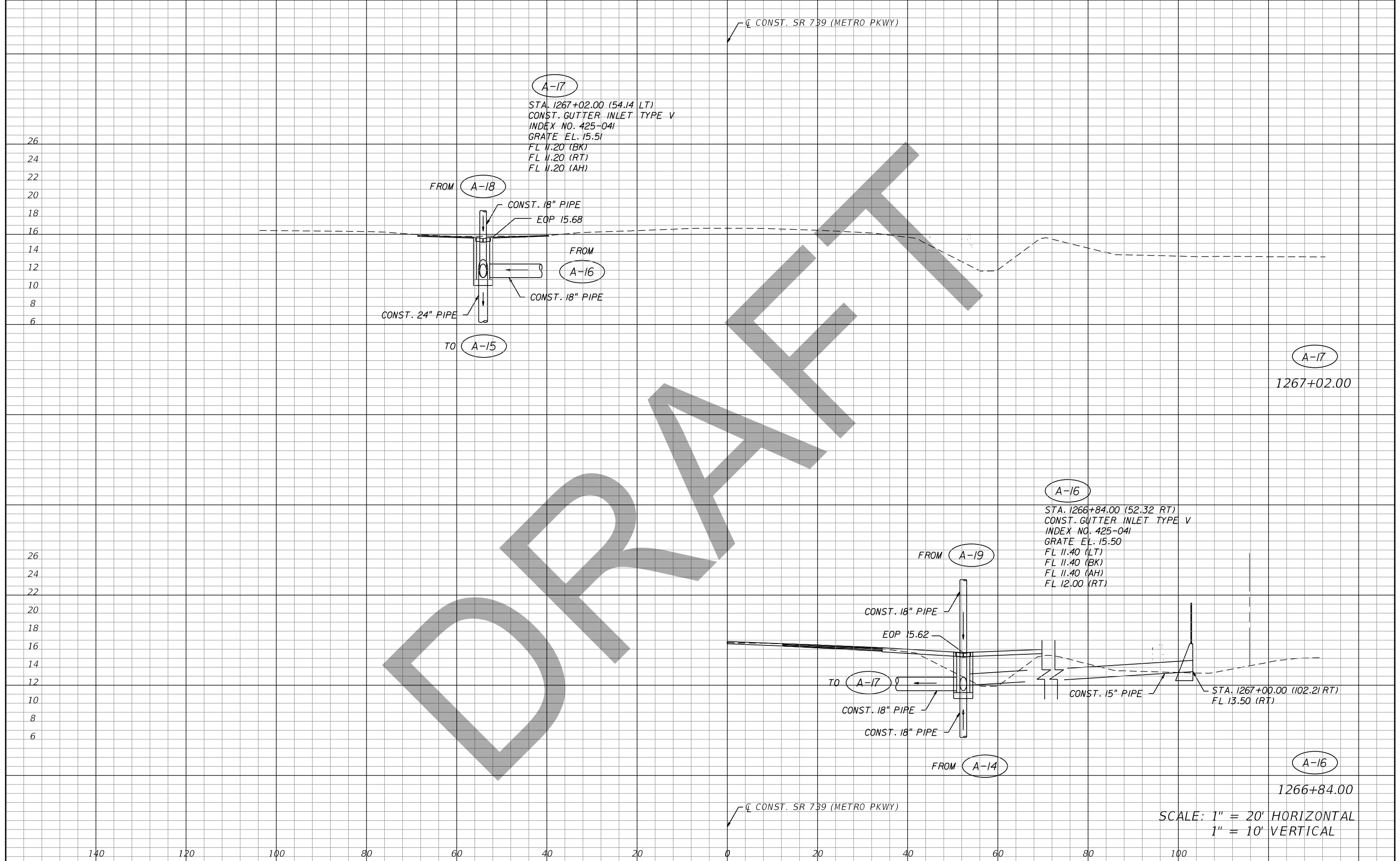
REVISIONS		Eric Arp, P.E. P.E. License Number 53971 Comprehensive Engineering Services, Inc. 201 S Orange Ave, Suite 1300 Orlando, FL 32801-3442	STATE OF FLORIDA DEPARTMENT OF TRANSPORTATION			SHEET NO.  73
DATE	DESCRIPTION		ROAD NO.	COUNTY	FINANCIAL PROJECT ID	
			SR 739	LEE	431334-2-52-01	



SCALE: 1" = 20' HORIZONTAL  
1" = 10' VERTICAL

REVISIONS		REVISIONS		Eric Arp, P.E. P.E. License Number 53971 Comprehensive Engineering Services, Inc. 201 S Orange Ave, Suite 1300 Orlando, FL 32801-3442	STATE OF FLORIDA DEPARTMENT OF TRANSPORTATION			SHEET NO.  74
DATE	DESCRIPTION	DATE	DESCRIPTION		ROAD NO.	COUNTY	FINANCIAL PROJECT ID	
					SR 739	LEE	431334-2-52-01	

THE OFFICIAL RECORD OF THIS SHEET IS THE ELECTRONIC FILE DIGITALLY SIGNED AND SEALED UNDER RULE 61G15-23.004, F.A.C.



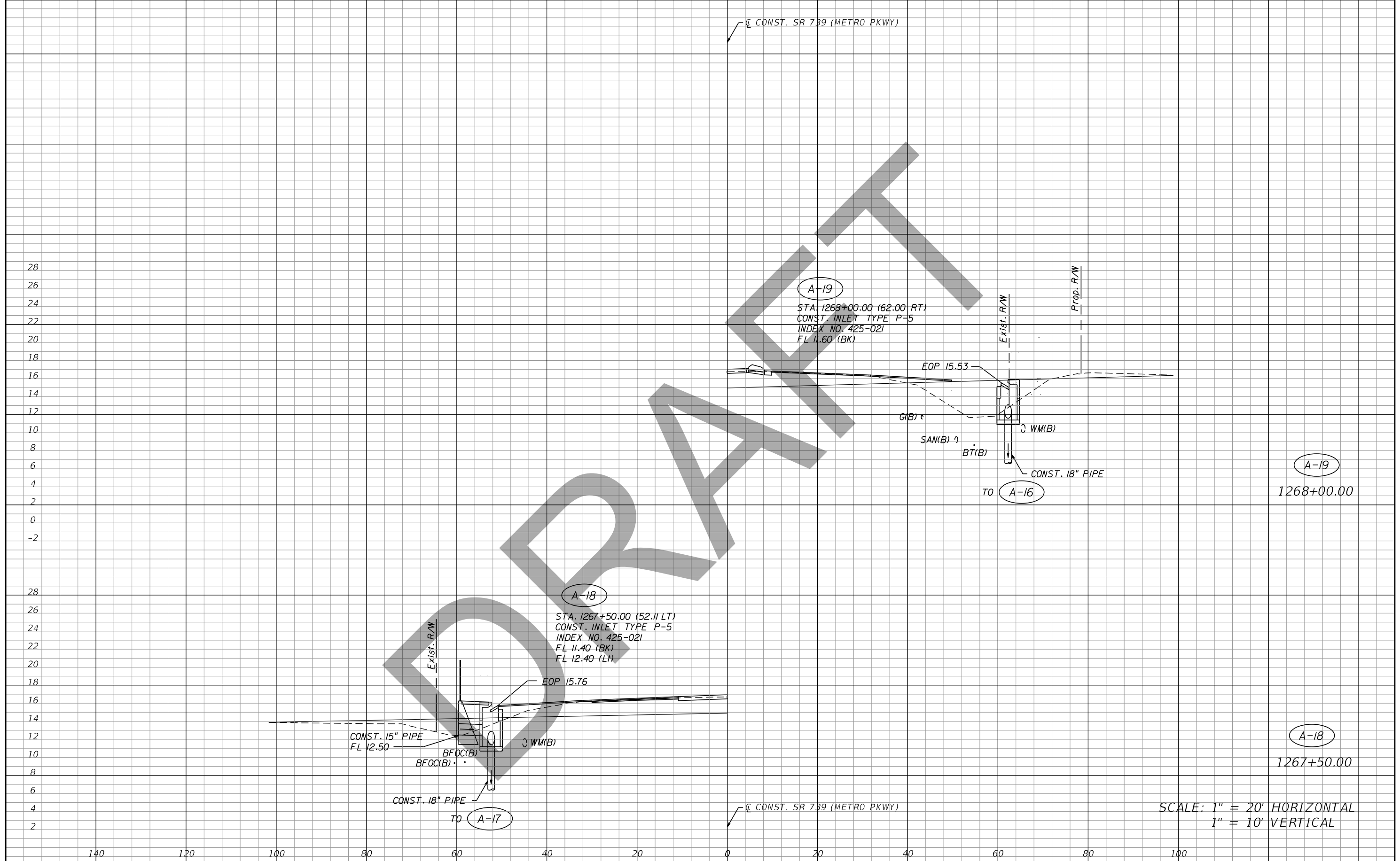
DRAFT

REVISIONS	
DATE	DESCRIPTION

Eric Arp, P.E.  
 P.E. License Number 53971  
 Comprehensive Engineering Services, Inc.  
 201 S Orange Ave, Suite 1300  
 Orlando, FL 32801-3442

STATE OF FLORIDA DEPARTMENT OF TRANSPORTATION		
ROAD NO.	COUNTY	FINANCIAL PROJECT ID
SR 739	LEE	431334-2-52-01

<b>DRAINAGE STRUCTURES</b>	SHEET NO. 75
----------------------------	-----------------



SCALE: 1" = 20' HORIZONTAL  
1" = 10' VERTICAL

REVISIONS	
DATE	DESCRIPTION

Eric Arp, P.E.  
P.E. License Number 53971  
Comprehensive Engineering Services, Inc.  
201 S Orange Ave, Suite 1300  
Orlando, FL 32801-3442

STATE OF FLORIDA DEPARTMENT OF TRANSPORTATION		
ROAD NO.	COUNTY	FINANCIAL PROJECT ID
SR 739	LEE	431334-2-52-01

**DRAINAGE STRUCTURES**

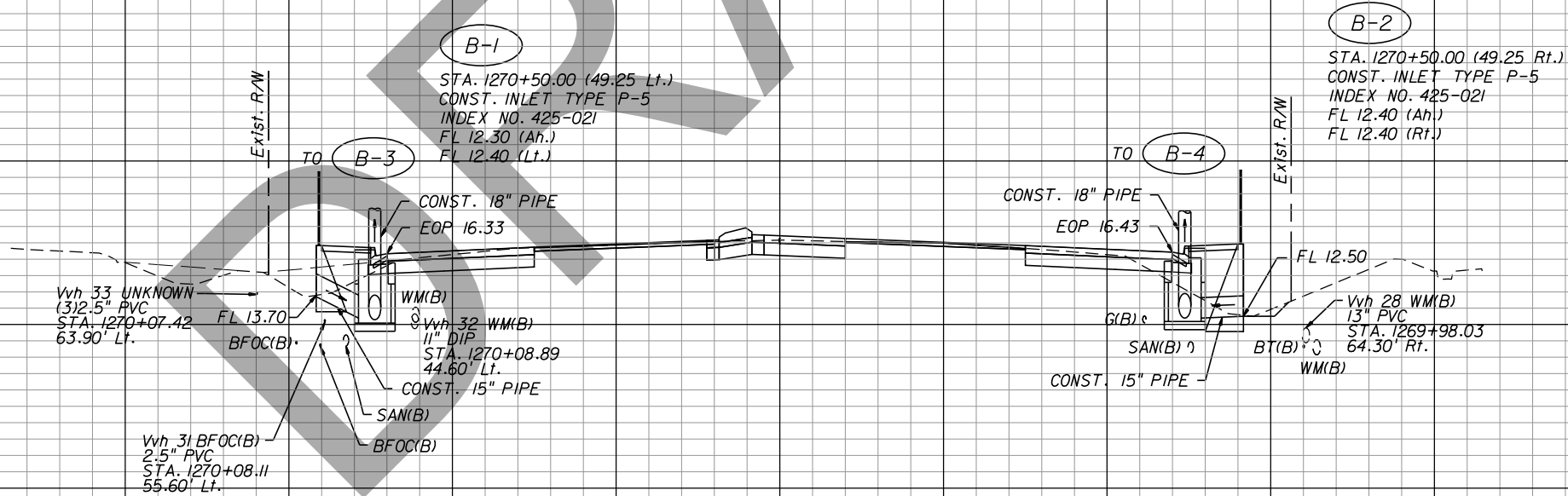
SHEET NO.  
76

THE OFFICIAL RECORD OF THIS SHEET IS THE ELECTRONIC FILE DIGITALLY SIGNED AND SEALED UNDER RULE 61G15-23.004, F.A.C.

36  
34  
32  
30  
28  
26  
24  
22  
20  
18  
16  
14  
12  
10  
8  
6  
4  
2  
0  
-2  
-4

140 120 100 80 60 40 20 0 20 40 60 80 100

CL CONST. SR 739 (METRO PKWY)



B-2  
B-1  
1270+50.00

SCALE: 1" = 20' HORIZONTAL  
1" = 10' VERTICAL

REVISIONS		REVISIONS	
DATE	DESCRIPTION	DATE	DESCRIPTION

Eric Arp, P.E.  
P.E. License Number 53971  
Comprehensive Engineering Services, Inc.  
201 S Orange Ave, Suite 1300  
Orlando, FL 32801-3442

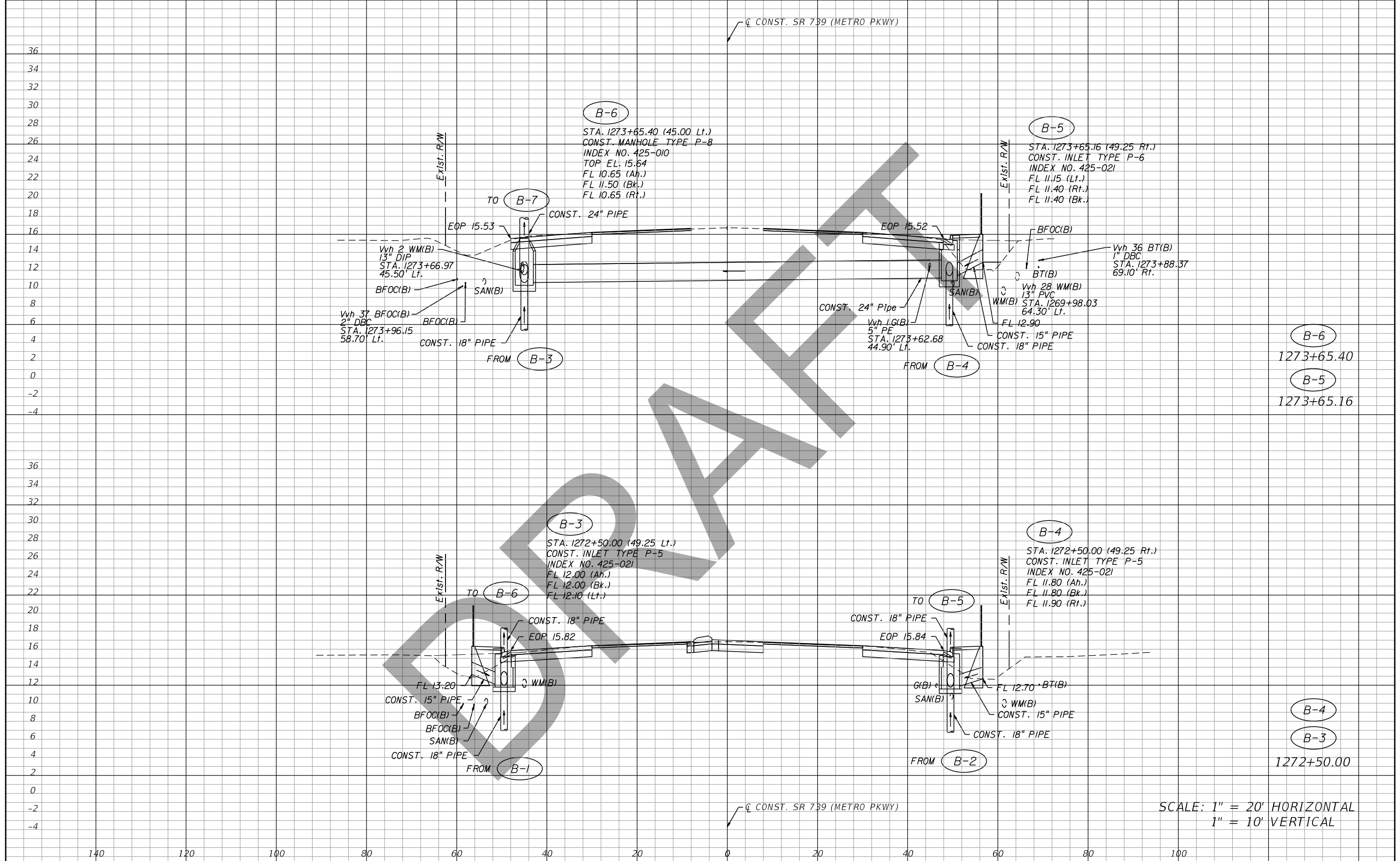
STATE OF FLORIDA DEPARTMENT OF TRANSPORTATION		
ROAD NO.	COUNTY	FINANCIAL PROJECT ID
SR 739	LEE	431334-2-52-01

**DRAINAGE STRUCTURES**

SHEET NO.  
77

THE OFFICIAL RECORD OF THIS SHEET IS THE ELECTRONIC FILE DIGITALLY SIGNED AND SEALED UNDER RULE 61G15-23.004, F.A.C.

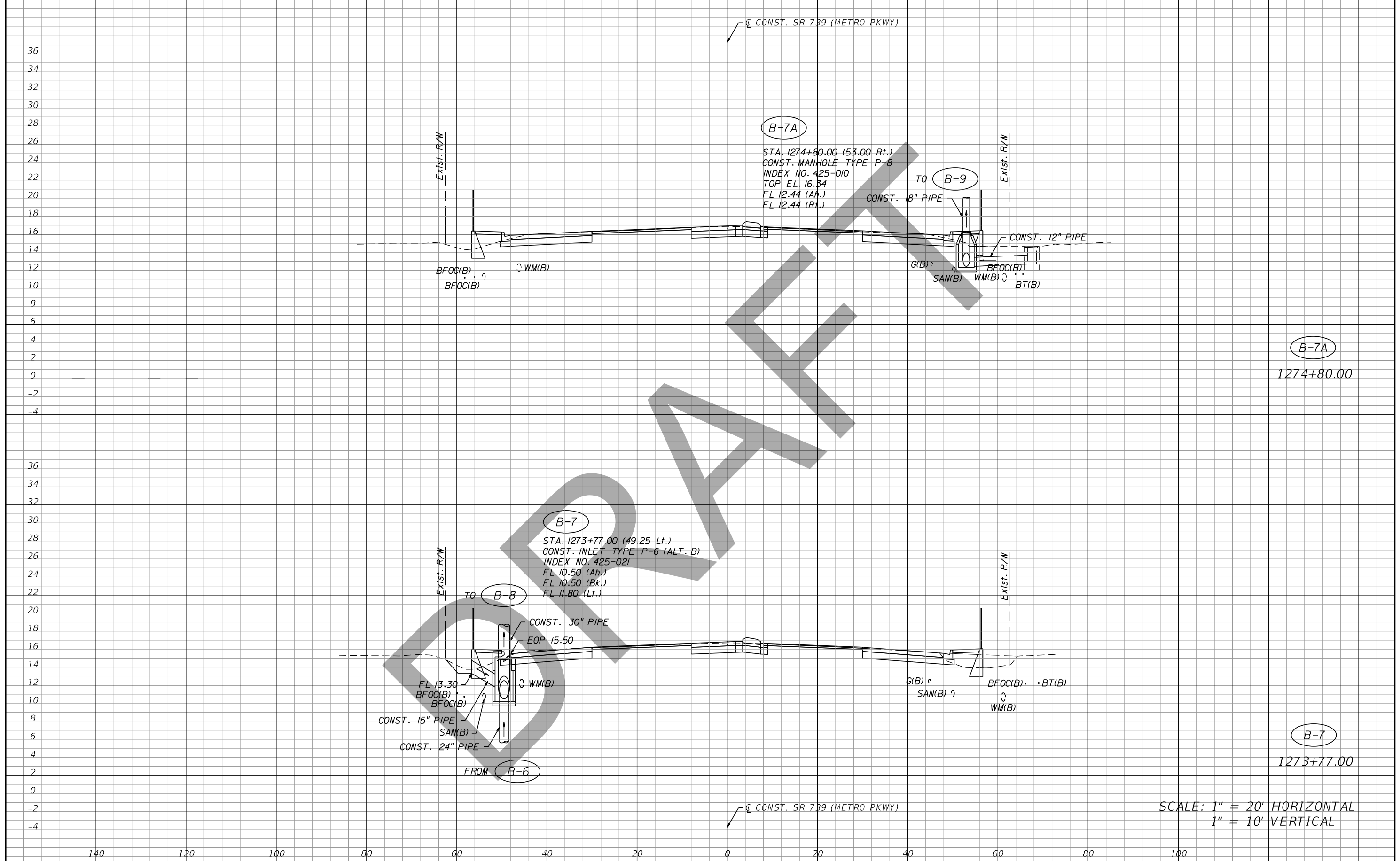




SCALE: 1" = 20' HORIZONTAL  
1" = 10' VERTICAL

REVISIONS				Eric Arp, P.E. P.E. License Number 53971 Comprehensive Engineering Services, Inc. 201 S Orange Ave, Suite 1300 Orlando, FL 32801-3442	STATE OF FLORIDA DEPARTMENT OF TRANSPORTATION			SHEET NO.  78
DATE	DESCRIPTION	DATE	DESCRIPTION		ROAD NO.	COUNTY	FINANCIAL PROJECT ID	
					SR 739	LEE	431334-2-52-01	

THE OFFICIAL RECORD OF THIS SHEET IS THE ELECTRONIC FILE DIGITALLY SIGNED AND SEALED UNDER RULE 61G15-23.004, F.A.C.



SCALE: 1" = 20' HORIZONTAL  
 1" = 10' VERTICAL

REVISIONS		DATE		DESCRIPTION	
DATE	DESCRIPTION	DATE	DESCRIPTION		

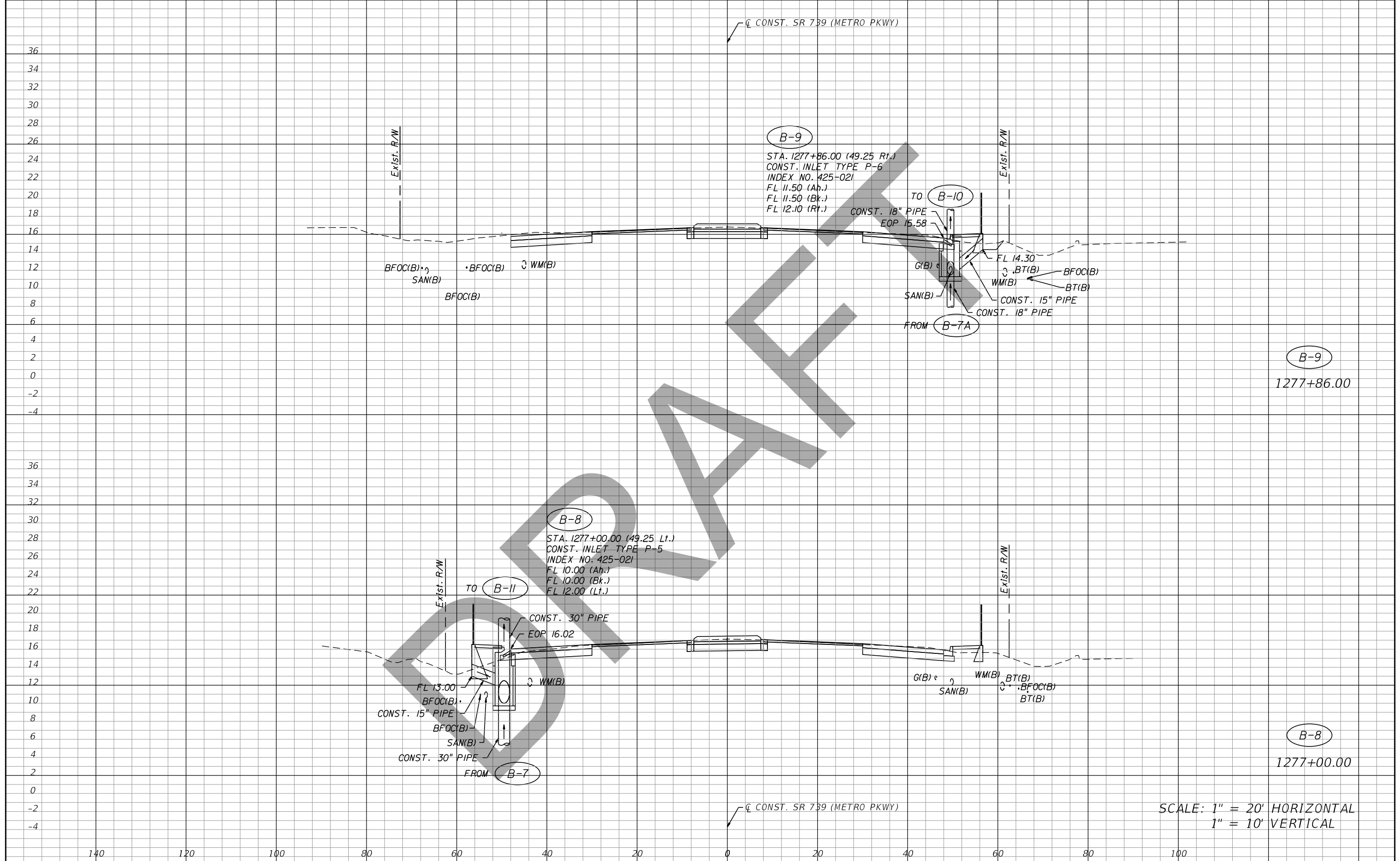
  

Eric Arp, P.E. P.E. License Number 53971 Comprehensive Engineering Services, Inc. 201 S Orange Ave, Suite 1300 Orlando, FL 32801-3442			STATE OF FLORIDA DEPARTMENT OF TRANSPORTATION		
ROAD NO.	COUNTY	FINANCIAL PROJECT ID			
SR 739	LEE	431334-2-52-01			

<b>DRAINAGE STRUCTURES</b>		SHEET NO.
		79

THE OFFICIAL RECORD OF THIS SHEET IS THE ELECTRONIC FILE DIGITALLY SIGNED AND SEALED UNDER RULE 61G15-23.004, F.A.C.



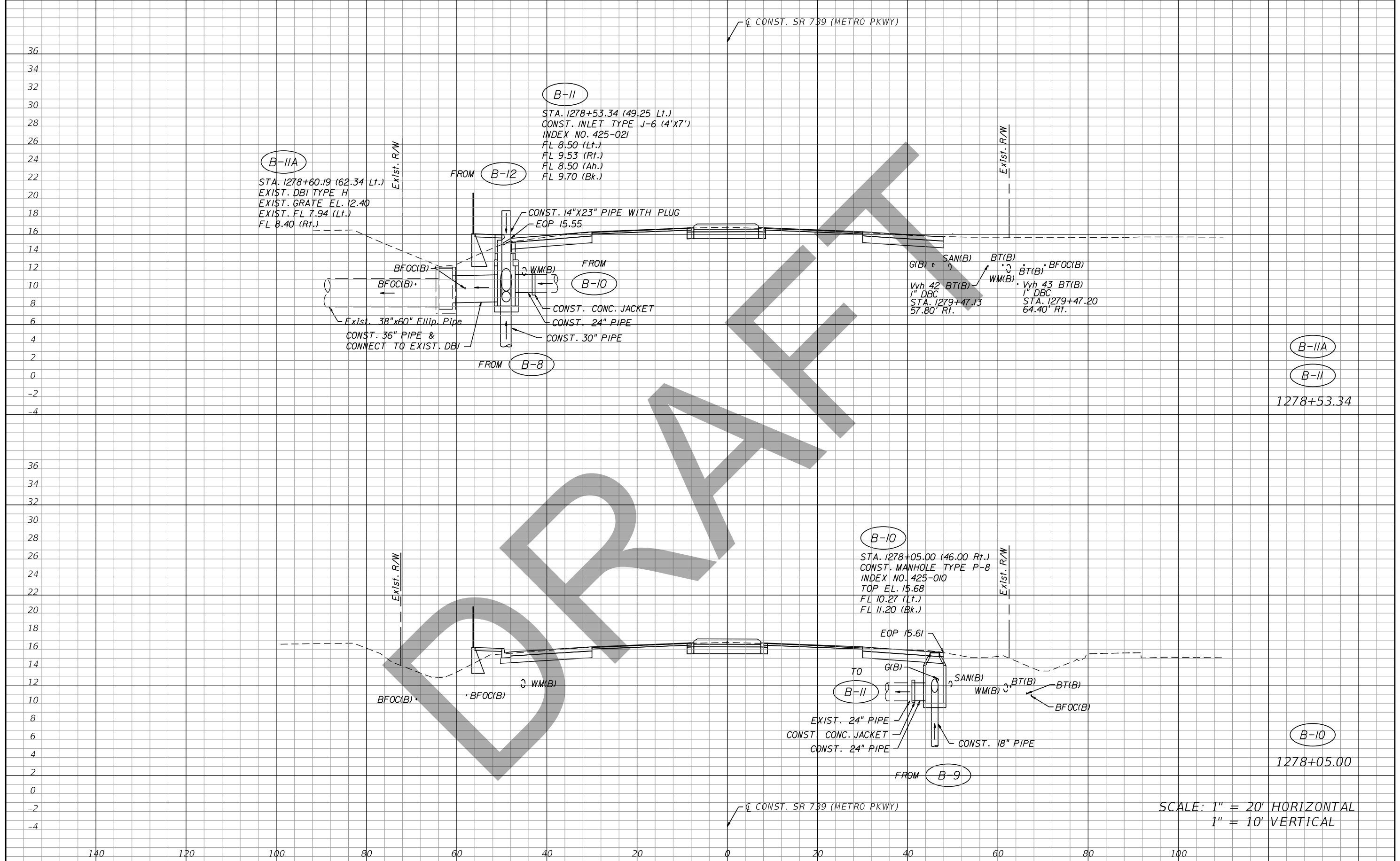
SCALE: 1" = 20' HORIZONTAL  
1" = 10' VERTICAL

REVISIONS				STATE OF FLORIDA DEPARTMENT OF TRANSPORTATION			SHEET NO.
DATE	DESCRIPTION	DATE	DESCRIPTION	ROAD NO.	COUNTY	FINANCIAL PROJECT ID	
				SR 739	LEE	431334-2-52-01	80

Eric Arp, P.E.  
P.E. License Number 53971  
Comprehensive Engineering Services, Inc.  
201 S Orange Ave, Suite 1300  
Orlando, FL 32801-3442

**DRAINAGE STRUCTURES**

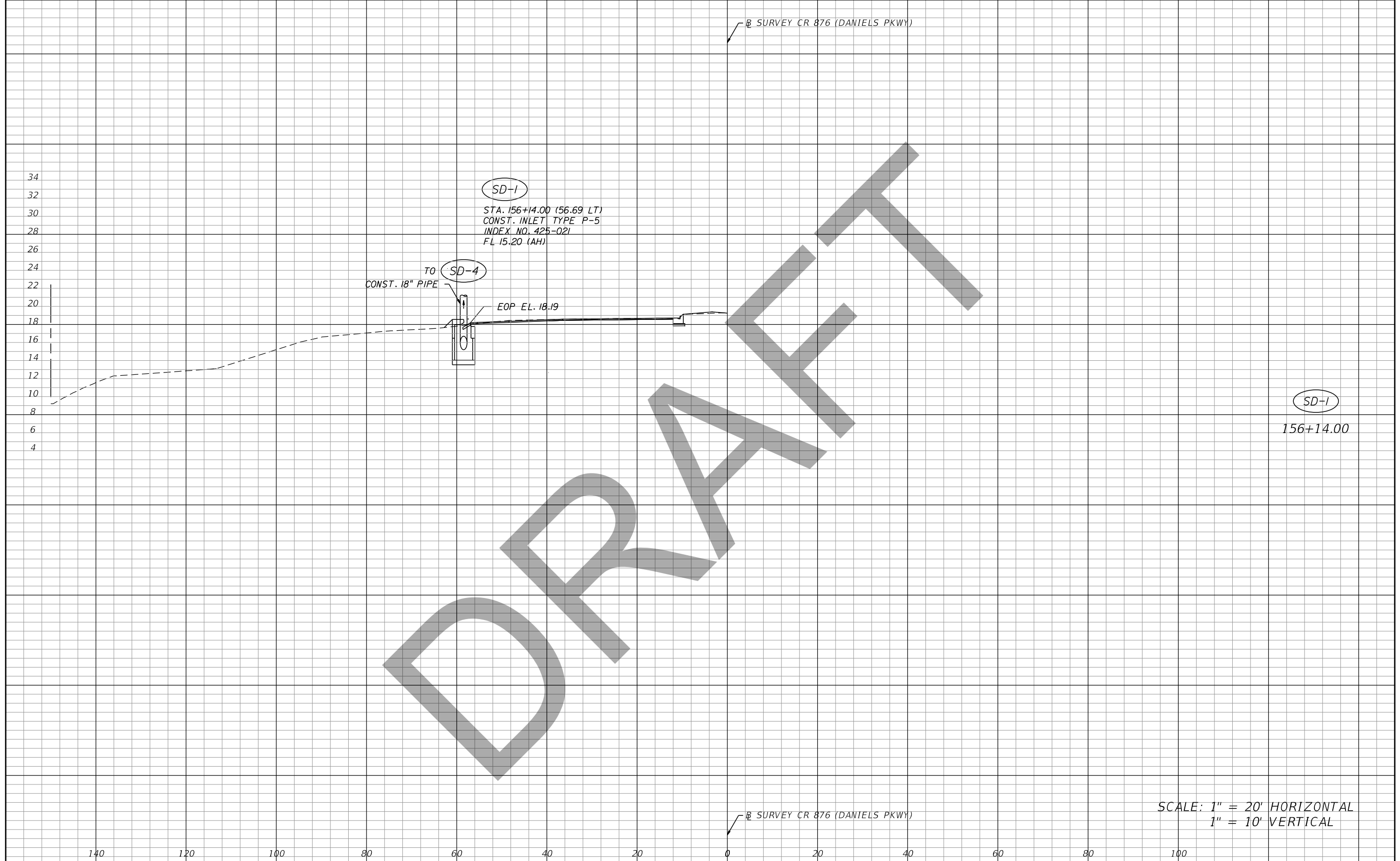
THE OFFICIAL RECORD OF THIS SHEET IS THE ELECTRONIC FILE DIGITALLY SIGNED AND SEALED UNDER RULE 61G15-23.004, F.A.C.



SCALE: 1" = 20' HORIZONTAL  
1" = 10' VERTICAL

REVISIONS				STATE OF FLORIDA DEPARTMENT OF TRANSPORTATION			SHEET NO.
DATE	DESCRIPTION	DATE	DESCRIPTION	ROAD NO.	COUNTY	FINANCIAL PROJECT ID	
				SR 739	LEE	431334-2-52-01	81
Eric Arp, P.E. P.E. License Number 53971 Comprehensive Engineering Services, Inc. 201 S Orange Ave, Suite 1300 Orlando, FL 32801-3442				<b>DRAINAGE STRUCTURES</b>			
6/30/2023 12:26:16 PM Rdxsrd_shg							

THE OFFICIAL RECORD OF THIS SHEET IS THE ELECTRONIC FILE DIGITALLY SIGNED AND SEALED UNDER RULE 61G15-23.004, F.A.C.



DRAFT

SCALE: 1" = 20' HORIZONTAL  
1" = 10' VERTICAL

REVISIONS		Eric Arp, P.E. P.E. License Number 53971 Comprehensive Engineering Services, Inc. 201 S Orange Ave, Suite 1300 Orlando, FL 32801-3442	STATE OF FLORIDA DEPARTMENT OF TRANSPORTATION		<h2 style="margin: 0;">DRAINAGE STRUCTURES</h2>	SHEET NO.	
DATE	DESCRIPTION		DATE	DESCRIPTION		ROAD NO.	COUNTY
				SR 739	LEE	431334-2-52-01	

THE OFFICIAL RECORD OF THIS SHEET IS THE ELECTRONIC FILE DIGITALLY SIGNED AND SEALED UNDER RULE 61G15-23.004, F.A.C.

32  
30  
28  
26  
24  
22  
20  
18  
16  
14  
12  
10  
8  
6  
4  
2  
0  
-2  
-4  
-6

Ⓡ SURVEY CR 876 (DANIELS PKWY)

SD-2

STA. 156+70.00 (67.47 RT)  
CONST. CLOSED FLUME INLET TYPE 1  
W/BRICKS  
INDEX NO. 425-061

EOP EL. 17.95

BE(B)  
BFOC(B)

15.3

1:8

2' 3"

WM(B)

1 SAN(B)

Exist. R/W

SD-2

156+70.00

DRAFT

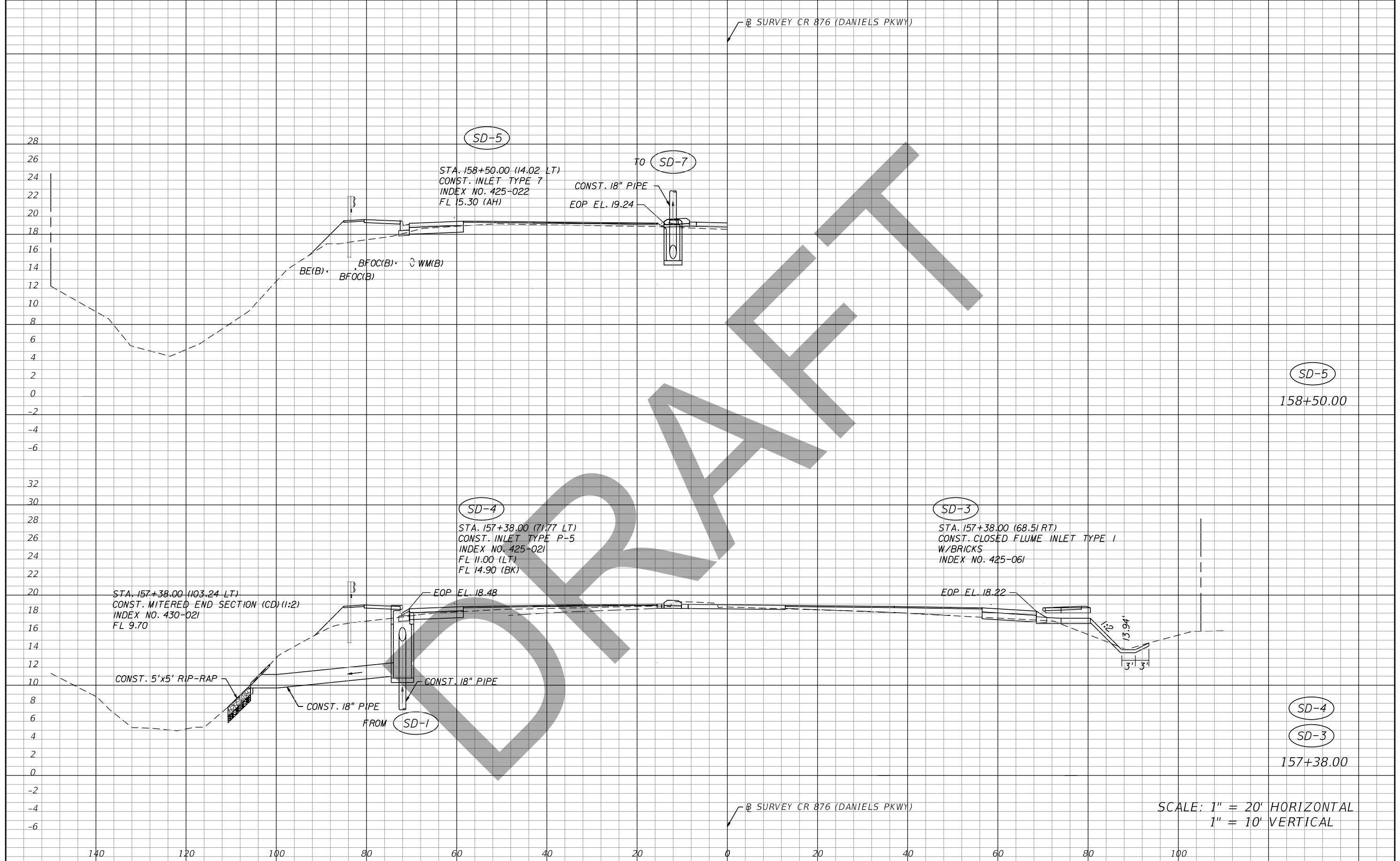
Ⓡ SURVEY CR 876 (DANIELS PKWY)

SCALE: 1" = 20' HORIZONTAL  
1" = 10' VERTICAL

140 120 100 80 60 40 20 0 20 40 60 80 100

REVISIONS		Eric Arp, P.E. P.E. License Number 53971 Comprehensive Engineering Services, Inc. 201 S Orange Ave, Suite 1300 Orlando, FL 32801-3442		STATE OF FLORIDA DEPARTMENT OF TRANSPORTATION		DRAINAGE STRUCTURES	SHEET NO. 83
DATE	DESCRIPTION	DATE	DESCRIPTION	ROAD NO.	COUNTY		
				SR 739	LEE	431334-2-52-01	

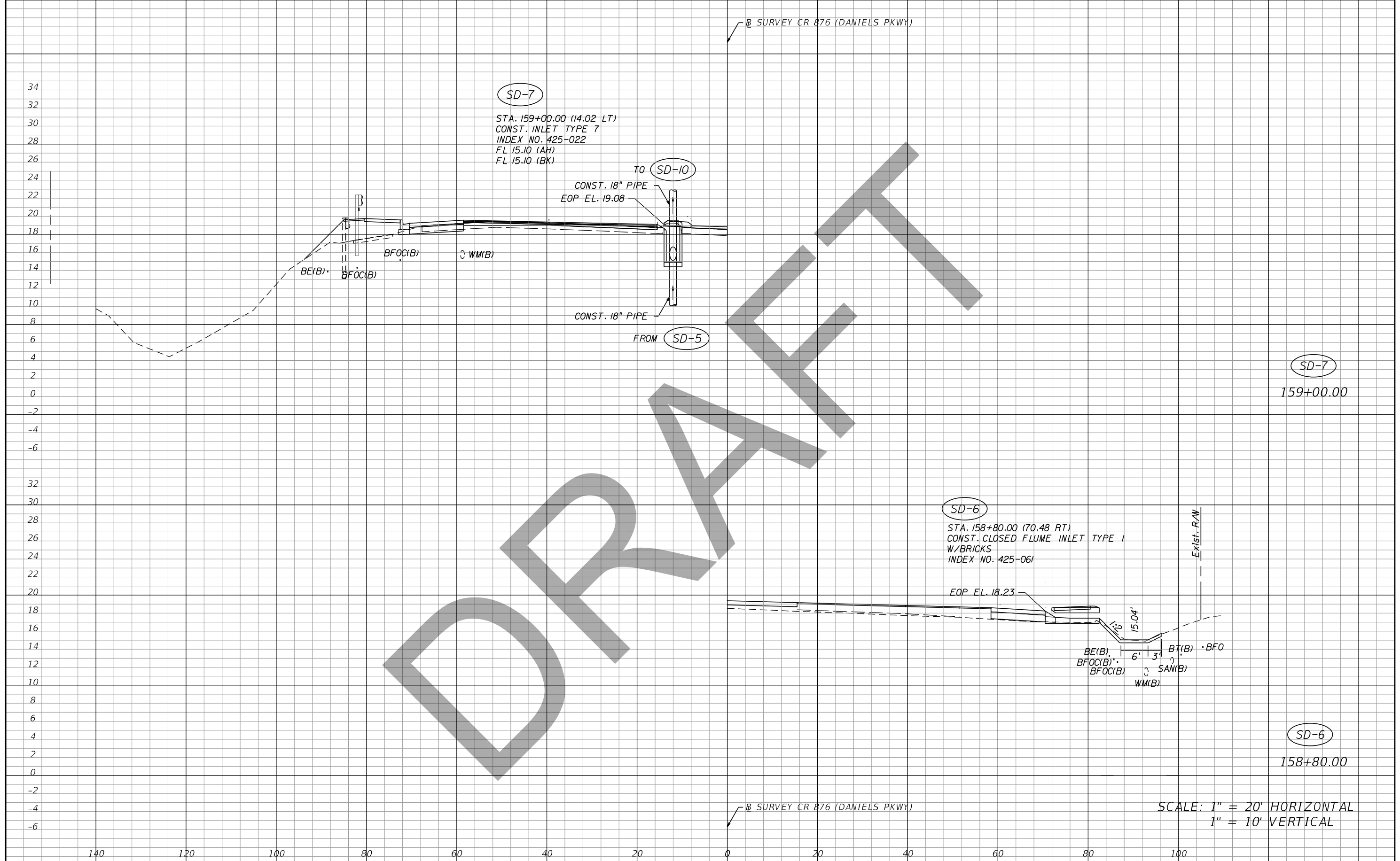
THE OFFICIAL RECORD OF THIS SHEET IS THE ELECTRONIC FILE DIGITALLY SIGNED AND SEALED UNDER RULE 61G15-23.004, F.A.C.



SCALE: 1" = 20' HORIZONTAL  
1" = 10' VERTICAL

REVISIONS				Eric Arp, P.E. P.E. License Number 53971 Comprehensive Engineering Services, Inc. 201 S Orange Ave, Suite 1300 Orlando, FL 32801-3442	STATE OF FLORIDA DEPARTMENT OF TRANSPORTATION			SHEET NO.  84
DATE	DESCRIPTION	DATE	DESCRIPTION		ROAD NO.	COUNTY	FINANCIAL PROJECT ID	
					SR 739	LEE	431334-2-52-01	

THE OFFICIAL RECORD OF THIS SHEET IS THE ELECTRONIC FILE DIGITALLY SIGNED AND SEALED UNDER RULE 61G15-23.004, F.A.C.



REVISIONS		DATE	DESCRIPTION
DATE	DESCRIPTION	DATE	DESCRIPTION

Eric Arp, P.E.  
P.E. License Number 53971  
Comprehensive Engineering Services, Inc.  
201 S Orange Ave, Suite 1300  
Orlando, FL 32801-3442

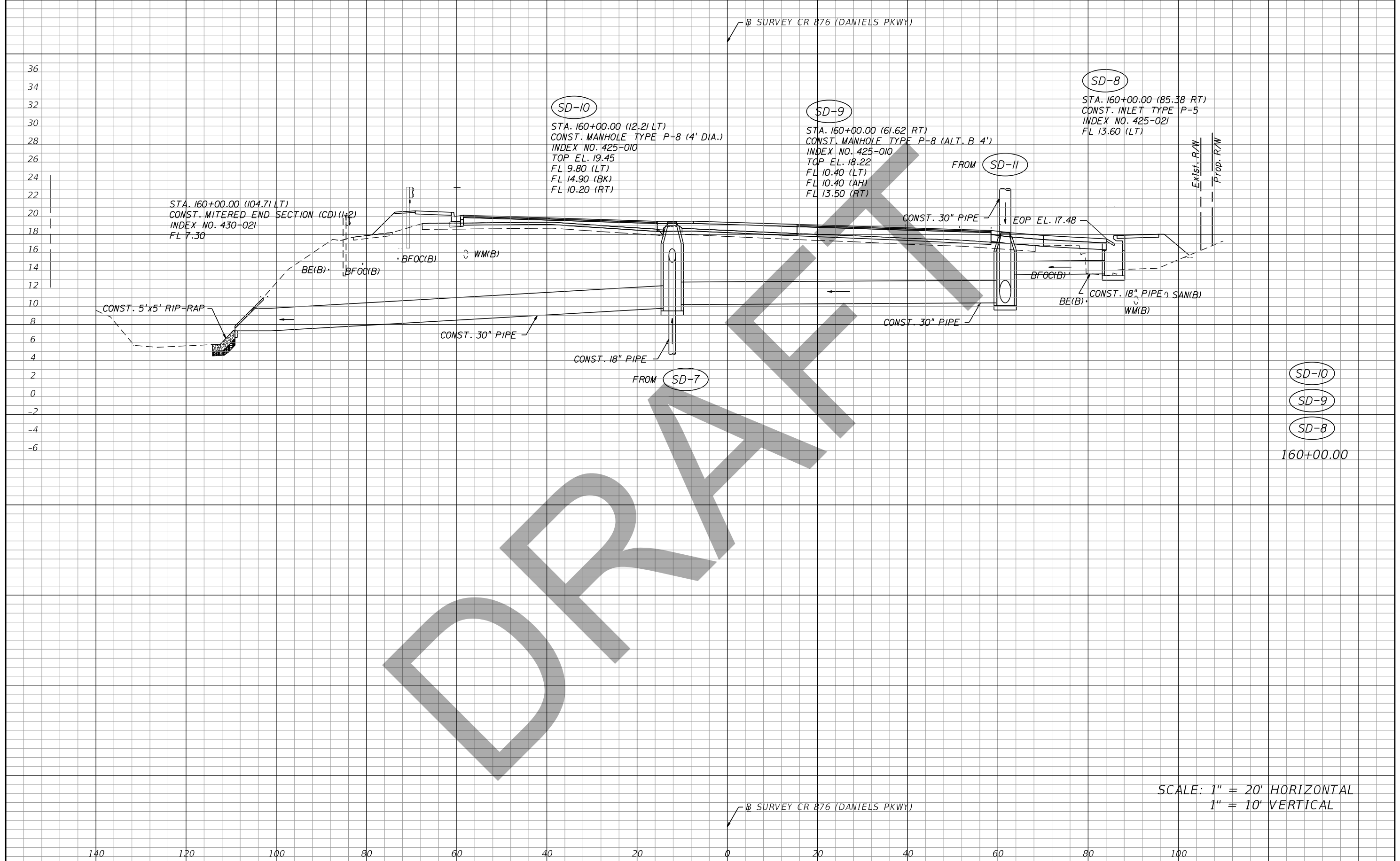
STATE OF FLORIDA DEPARTMENT OF TRANSPORTATION		
ROAD NO.	COUNTY	FINANCIAL PROJECT ID
SR 739	LEE	431334-2-52-01

**DRAINAGE STRUCTURES**

SHEET NO.  
85

THE OFFICIAL RECORD OF THIS SHEET IS THE ELECTRONIC FILE DIGITALLY SIGNED AND SEALED UNDER RULE 61G15-23.004, F.A.C.





DRAFT

REVISIONS		Eric Arp, P.E. P.E. License Number 53971 Comprehensive Engineering Services, Inc. 201 S Orange Ave, Suite 1300 Orlando, FL 32801-3442	STATE OF FLORIDA DEPARTMENT OF TRANSPORTATION		<h2 style="margin: 0;">DRAINAGE STRUCTURES</h2>	SHEET NO.	
DATE	DESCRIPTION		DATE	DESCRIPTION		ROAD NO.	COUNTY
				SR 739	LEE	431334-2-52-01	

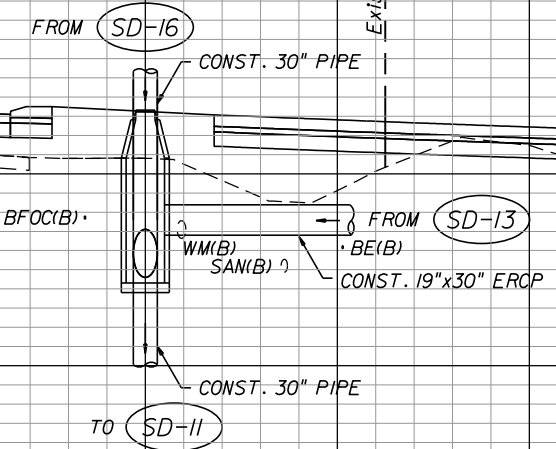
THE OFFICIAL RECORD OF THIS SHEET IS THE ELECTRONIC FILE DIGITALLY SIGNED AND SEALED UNDER RULE 61G15-23.004, F.A.C.

DRAFT

SURVEY CR 876 (DANIELS PKWY)

SD-12

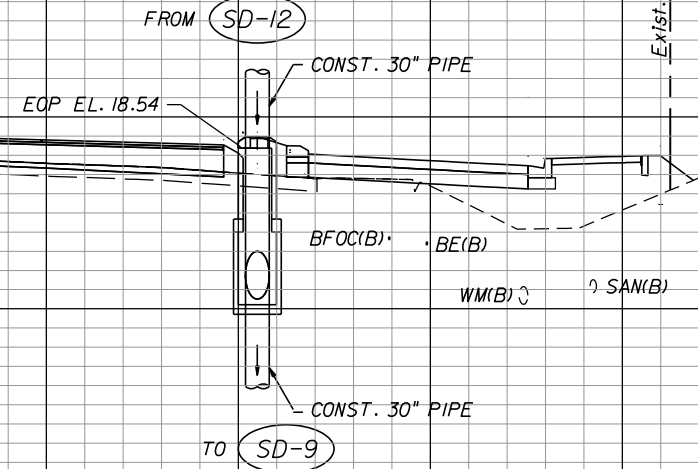
STA. 160+70.00 (80.00 RT)  
 CONST. MANHOLE TYPE P-8 (ALT. B 4')  
 INDEX NO. 425-010  
 TOP EL. 19.32  
 FL 10.60 (BK)  
 FL 12.80 (RT)  
 FL 10.60 (AH)



SD-12  
 160+70.00

SD-11

STA. 160+10.00 (59.98 RT)  
 CONST. INLET TYPE J-7 (4'x4')  
 INDEX NO. 425-022  
 FL 10.50 (BK)  
 FL 10.50 (AH)



SD-11  
 160+10.00

SURVEY CR 876 (DANIELS PKWY)

SCALE: 1" = 20' HORIZONTAL  
 1" = 10' VERTICAL

36  
34  
32  
30  
28  
26  
24  
22  
20  
18  
16  
14  
12  
10  
8  
6  
4  
2  
0  
-2  
-4  
-6  
  
34  
32  
30  
28  
26  
24  
22  
20  
18  
16  
14  
12  
10  
8  
6  
4  
2  
0  
-2  
-4  
-6

140 120 100 80 60 40 20 0 20 40 60 80 100

REVISIONS			
DATE	DESCRIPTION	DATE	DESCRIPTION

Eric Arp, P.E.  
 P.E. License Number 53971  
 Comprehensive Engineering Services, Inc.  
 201 S Orange Ave, Suite 1300  
 Orlando, FL 32801-3442

STATE OF FLORIDA DEPARTMENT OF TRANSPORTATION		
ROAD NO.	COUNTY	FINANCIAL PROJECT ID
SR 739	LEE	431334-2-52-01

DRAINAGE STRUCTURES

SHEET NO.  
 87

THE OFFICIAL RECORD OF THIS SHEET IS THE ELECTRONIC FILE DIGITALLY SIGNED AND SEALED UNDER RULE 61G15-23.004, F.A.C.

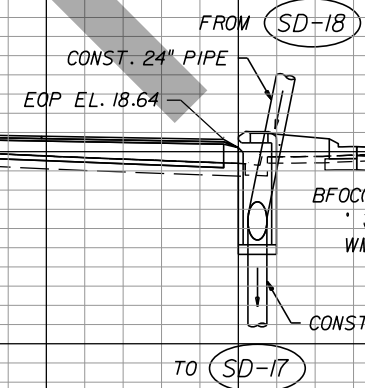
34  
32  
30  
28  
26  
24  
22  
20  
18  
16  
14  
12  
10  
8  
6  
4  
2  
0  
-2  
-4  
-6

Ⓟ SURVEY CR 876 (DANIELS PKWY)

DRAFT

SD-17A

STA. 162+80.00 (59.98 RT)  
CONST. INLET TYPE 7  
INDEX NO. 425-022  
FL 13.40 (AH)  
FL 13.40 (BK)



Exist. R/W

SD-17A

162+80.00

SCALE: 1" = 20' HORIZONTAL  
1" = 10' VERTICAL

Ⓟ SURVEY CR 876 (DANIELS PKWY)

140 120 100 80 60 40 20 0 20 40 60 80 100

REVISIONS		DATE	DESCRIPTION

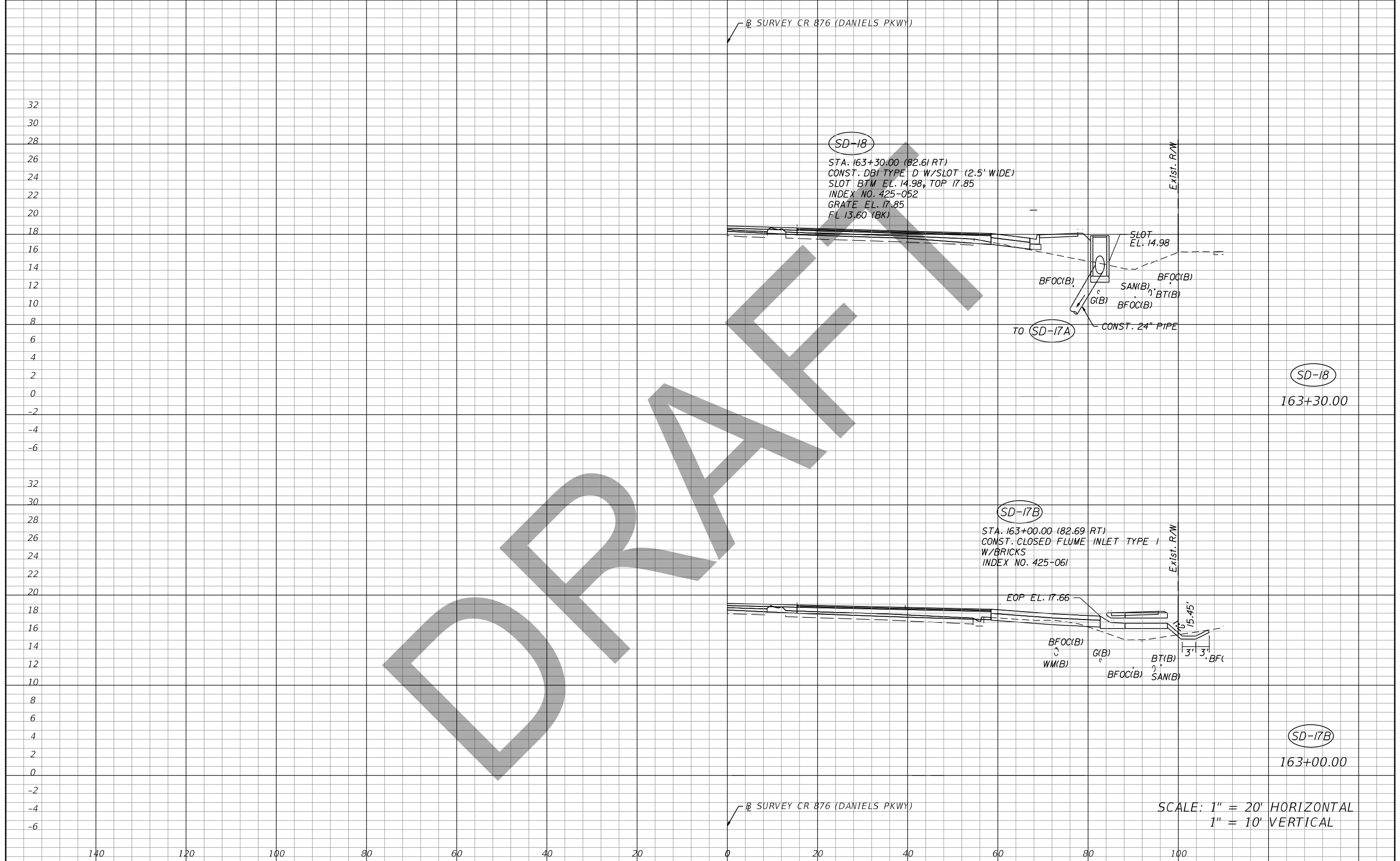
Eric Arp, P.E.  
P.E. License Number 53971  
Comprehensive Engineering Services, Inc.  
201 S Orange Ave, Suite 1300  
Orlando, FL 32801-3442

STATE OF FLORIDA DEPARTMENT OF TRANSPORTATION		
ROAD NO.	COUNTY	FINANCIAL PROJECT ID
SR 739	LEE	431334-2-52-01

**DRAINAGE STRUCTURES**

SHEET NO.  
**88**

THE OFFICIAL RECORD OF THIS SHEET IS THE ELECTRONIC FILE DIGITALLY SIGNED AND SEALED UNDER RULE 61G15-23.004, F.A.C.



DRAFT

**SD-18**  
 STA. 163+30.00 (82.61 RT)  
 CONST. DBI TYPE D W/SLOT (2.5' WIDE)  
 SLOT BTM EL. 14.98, TOP 17.85  
 INDEX NO. 425-052  
 GRATE EL. 17.85  
 FL 13.60 (BK)

SLOT  
 EL. 14.98  
 BFOC(B)  
 SAN(B)  
 BT(B)  
 G(B)  
 BFOC(B)  
 TO SD-17A  
 CONST. 24" PIPE

**SD-18**  
 163+30.00

**SD-17B**  
 STA. 163+00.00 (82.69 RT)  
 CONST. CLOSED FLUME INLET TYPE I  
 W/BRICKS  
 INDEX NO. 425-061

EOP EL. 17.66  
 BFOC(B)  
 WM(B)  
 G(B)  
 BT(B)  
 SAN(B)  
 15'-45"  
 3' 3" BFC

**SD-17B**  
 163+00.00

SCALE: 1" = 20' HORIZONTAL  
 1" = 10' VERTICAL

REVISIONS		REVISIONS	
DATE	DESCRIPTION	DATE	DESCRIPTION

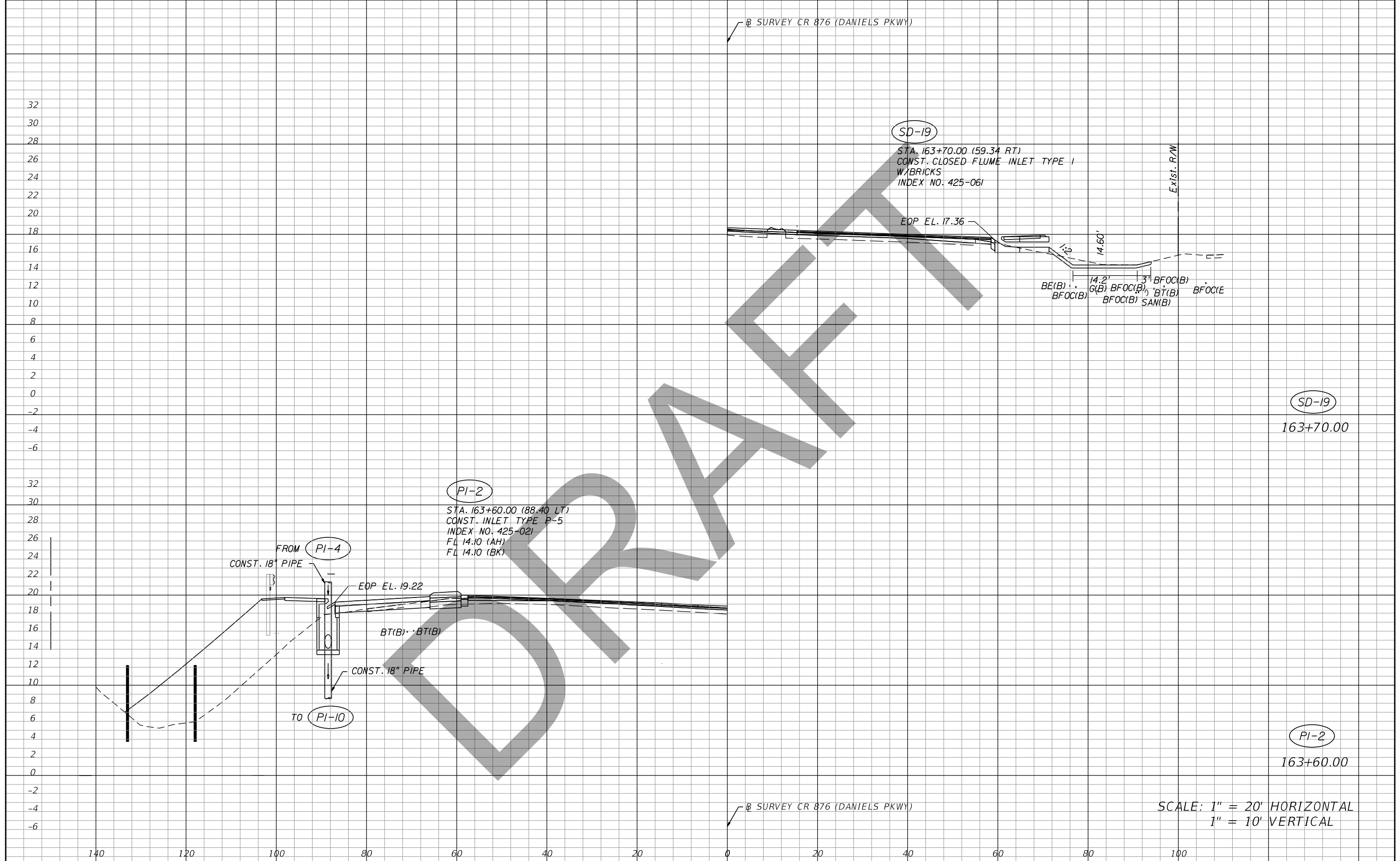
Eric Arp, P.E.  
 P.E. License Number 53971  
 Comprehensive Engineering Services, Inc.  
 201 S Orange Ave, Suite 1300  
 Orlando, FL 32801-3442

STATE OF FLORIDA DEPARTMENT OF TRANSPORTATION		
ROAD NO.	COUNTY	FINANCIAL PROJECT ID
SR 739	LEE	431334-2-52-01

**DRAINAGE STRUCTURES**

SHEET NO.  
 89


THE OFFICIAL RECORD OF THIS SHEET IS THE ELECTRONIC FILE DIGITALLY SIGNED AND SEALED UNDER RULE 61G15-23.004, F.A.C.



SCALE: 1" = 20' HORIZONTAL  
 1" = 10' VERTICAL

REVISIONS				Eric Arp, P.E. P.E. License Number 53971 Comprehensive Engineering Services, Inc. 201 S Orange Ave, Suite 1300 Orlando, FL 32801-3442	STATE OF FLORIDA DEPARTMENT OF TRANSPORTATION			SHEET NO.  90
DATE	DESCRIPTION	DATE	DESCRIPTION		ROAD NO.	COUNTY	FINANCIAL PROJECT ID	
				SR 739	LEE	431334-2-52-01		

THE OFFICIAL RECORD OF THIS SHEET IS THE ELECTRONIC FILE DIGITALLY SIGNED AND SEALED UNDER RULE 61G15-23.004, F.A.C.

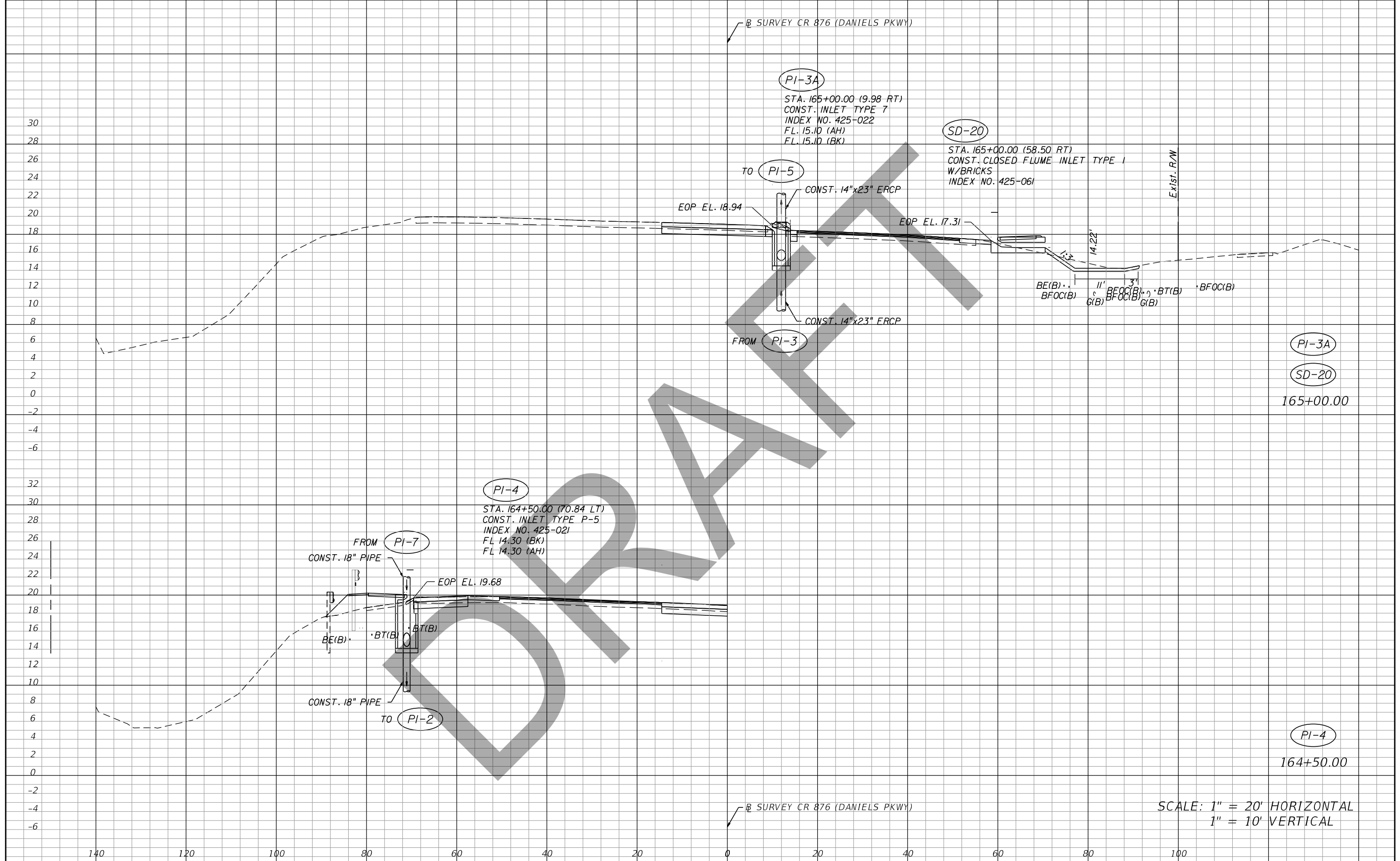


DRAFT

SCALE: 1" = 20' HORIZONTAL  
1" = 10' VERTICAL

REVISIONS		Eric Arp, P.E. P.E. License Number 53971 Comprehensive Engineering Services, Inc. 201 S Orange Ave, Suite 1300 Orlando, FL 32801-3442	STATE OF FLORIDA DEPARTMENT OF TRANSPORTATION		<h2 style="margin: 0;">DRAINAGE STRUCTURES</h2>	SHEET NO.	
DATE	DESCRIPTION		DATE	DESCRIPTION		ROAD NO.	COUNTY
				SR 739	LEE	431334-2-52-01	

THE OFFICIAL RECORD OF THIS SHEET IS THE ELECTRONIC FILE DIGITALLY SIGNED AND SEALED UNDER RULE 61G15-23.004, F.A.C.



SCALE: 1" = 20' HORIZONTAL  
1" = 10' VERTICAL

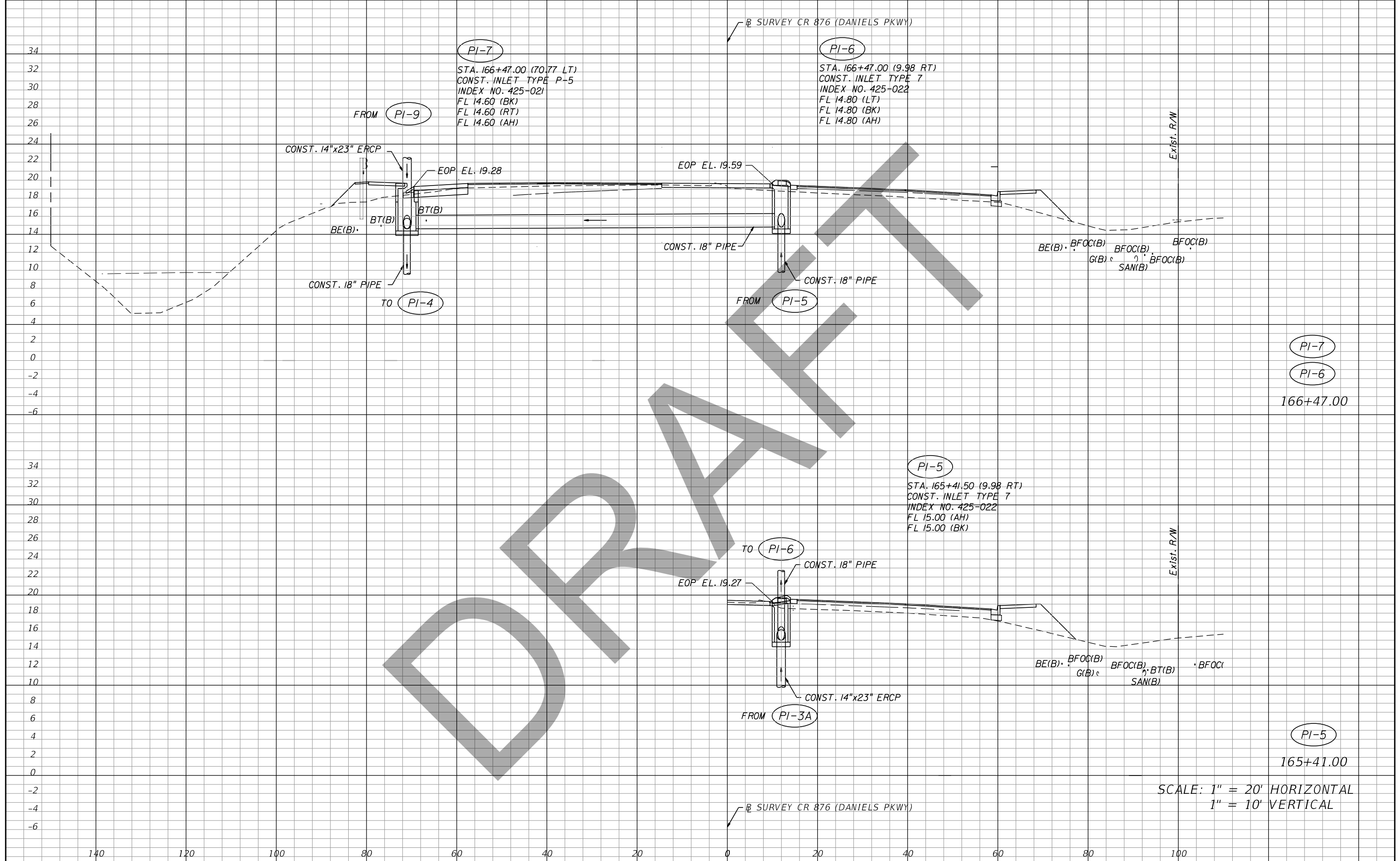
REVISIONS			
DATE	DESCRIPTION	DATE	DESCRIPTION

Eric Arp, P.E.  
P.E. License Number 53971  
Comprehensive Engineering Services, Inc.  
201 S Orange Ave, Suite 1300  
Orlando, FL 32801-3442

STATE OF FLORIDA DEPARTMENT OF TRANSPORTATION		
ROAD NO.	COUNTY	FINANCIAL PROJECT ID
SR 739	LEE	431334-2-52-01

<b>DRAINAGE STRUCTURES</b>	SHEET NO.
	92

THE OFFICIAL RECORD OF THIS SHEET IS THE ELECTRONIC FILE DIGITALLY SIGNED AND SEALED UNDER RULE 61G15-23.004, F.A.C.



PI-7  
 STA. 166+47.00 (70.77 LT)  
 CONST. INLET TYPE P-5  
 INDEX NO. 425-021  
 FL 14.60 (BK)  
 FL 14.60 (RT)  
 FL 14.60 (AH)

PI-6  
 STA. 166+47.00 (9.98 RT)  
 CONST. INLET TYPE 7  
 INDEX NO. 425-022  
 FL 14.80 (LT)  
 FL 14.80 (BK)  
 FL 14.80 (AH)

PI-5  
 STA. 165+41.50 (9.98 RT)  
 CONST. INLET TYPE 7  
 INDEX NO. 425-022  
 FL 15.00 (AH)  
 FL 15.00 (BK)

PI-7  
 PI-6  
 166+47.00

PI-5  
 165+41.00

SCALE: 1" = 20' HORIZONTAL  
 1" = 10' VERTICAL

REVISIONS			
DATE	DESCRIPTION	DATE	DESCRIPTION


Eric Arp, P.E.  
 P.E. License Number 53971  
 Comprehensive Engineering Services, Inc.  
 201 S Orange Ave, Suite 1300  
 Orlando, FL 32801-3442

STATE OF FLORIDA DEPARTMENT OF TRANSPORTATION		
ROAD NO.	COUNTY	FINANCIAL PROJECT ID
SR 739	LEE	431334-2-52-01

**DRAINAGE STRUCTURES**

SHEET NO.  
93





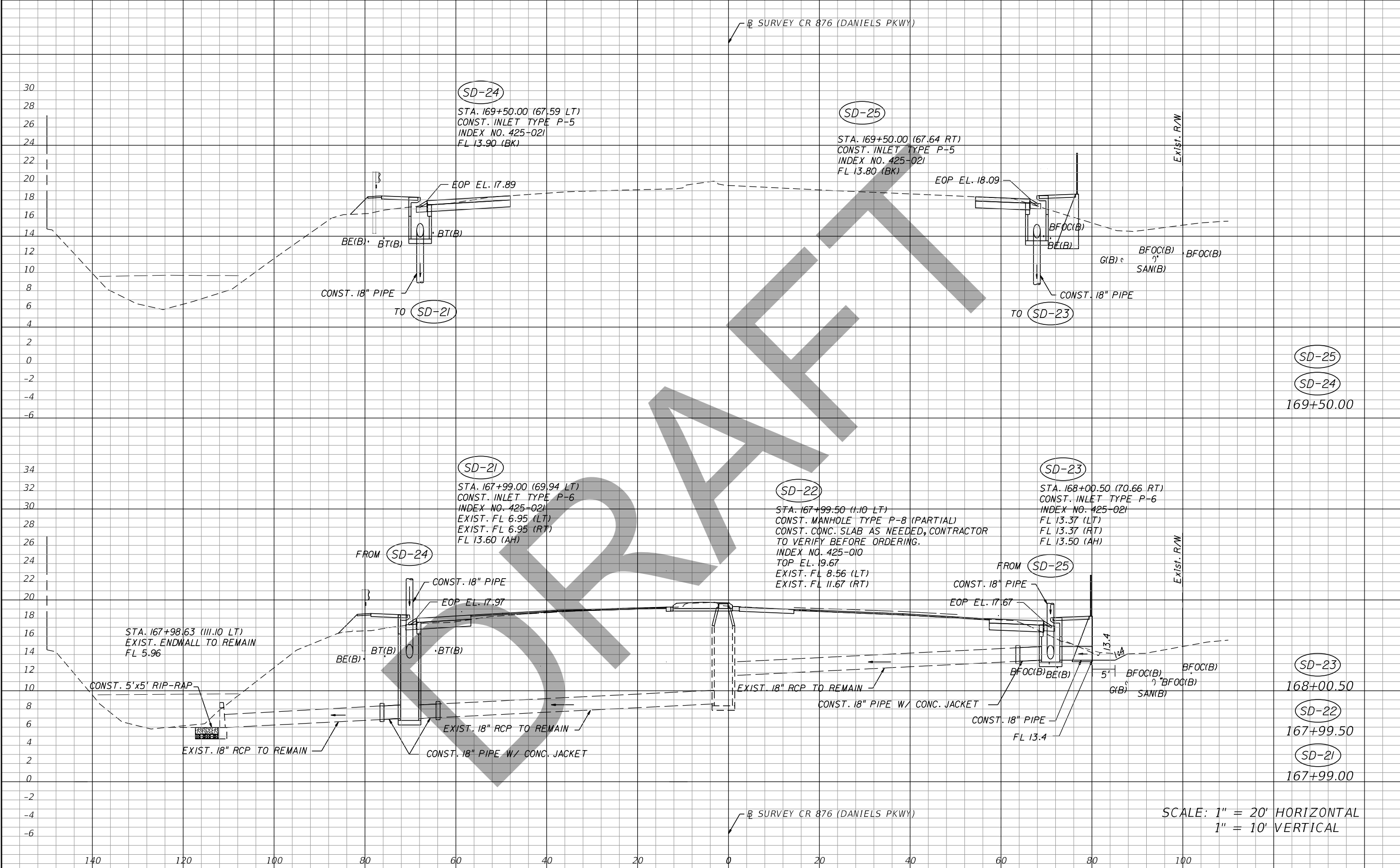
DRAFT

SCALE: 1" = 20' HORIZONTAL  
1" = 10' VERTICAL

REVISIONS				STATE OF FLORIDA DEPARTMENT OF TRANSPORTATION			<b>DRAINAGE STRUCTURES</b>	SHEET NO.  94
DATE	DESCRIPTION	DATE	DESCRIPTION	ROAD NO.	COUNTY	FINANCIAL PROJECT ID		
				SR 739	LEE	431334-2-52-01		

Eric Arp, P.E.  
P.E. License Number 53971  
Comprehensive Engineering Services, Inc.  
201 S Orange Ave, Suite 1300  
Orlando, FL 32801-3442

THE OFFICIAL RECORD OF THIS SHEET IS THE ELECTRONIC FILE DIGITALLY SIGNED AND SEALED UNDER RULE 61G15-23.004, F.A.C.



SCALE: 1" = 20' HORIZONTAL  
1" = 10' VERTICAL

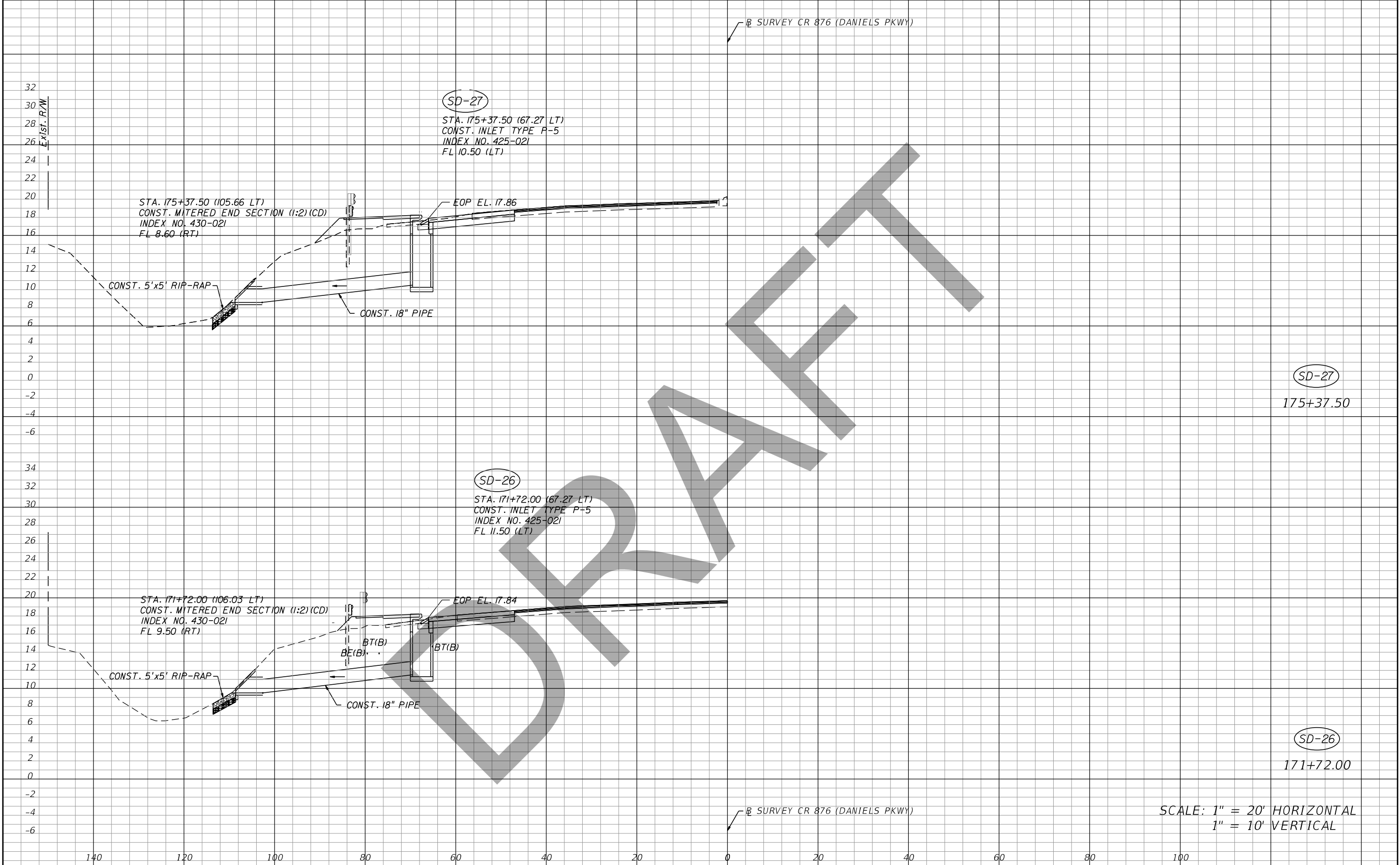
REVISIONS			
DATE	DESCRIPTION	DATE	DESCRIPTION

Eric Arp, P.E.  
P.E. License Number 53971  
Comprehensive Engineering Services, Inc.  
201 S Orange Ave, Suite 1300  
Orlando, FL 32801-3442

STATE OF FLORIDA DEPARTMENT OF TRANSPORTATION		
ROAD NO.	COUNTY	FINANCIAL PROJECT ID
SR 739	LEE	431334-2-52-01

**DRAINAGE STRUCTURES**

SHEET NO.  
95



REVISIONS			
DATE	DESCRIPTION	DATE	DESCRIPTION

Eric Arp, P.E.  
 P.E. License Number 53971  
 Comprehensive Engineering Services, Inc.  
 201 S Orange Ave, Suite 1300  
 Orlando, FL 32801-3442

STATE OF FLORIDA DEPARTMENT OF TRANSPORTATION		
ROAD NO.	COUNTY	FINANCIAL PROJECT ID
SR 739	LEE	431334-2-52-01

**DRAINAGE STRUCTURES**

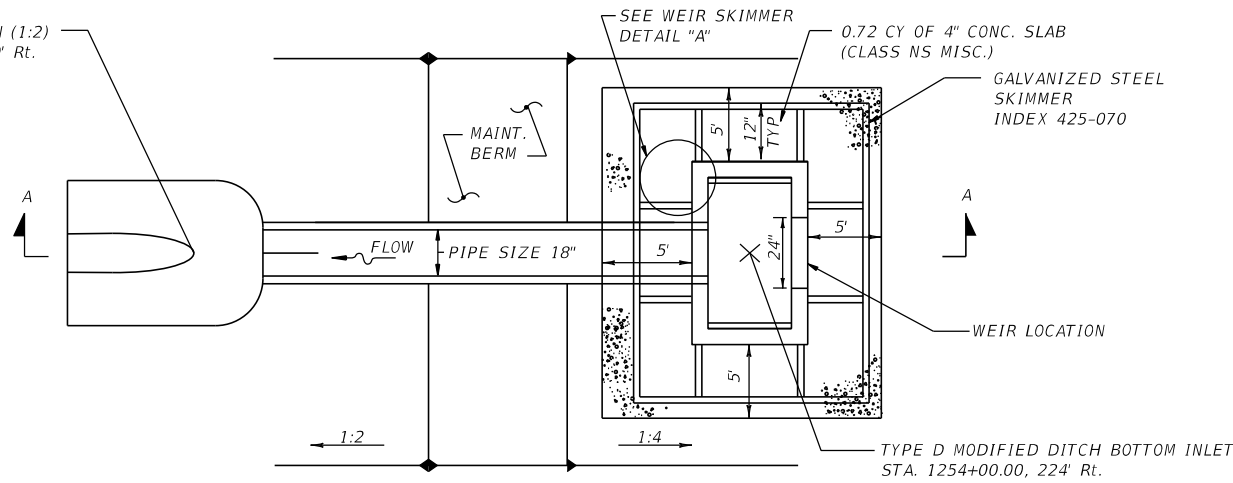
SHEET NO.  
96

THE OFFICIAL RECORD OF THIS SHEET IS THE ELECTRONIC FILE DIGITALLY SIGNED AND SEALED UNDER RULE 61G15-23.004, F.A.C.

CONTROL STRUCTURE (CS-1) POND 1 OUTFALL DETAIL

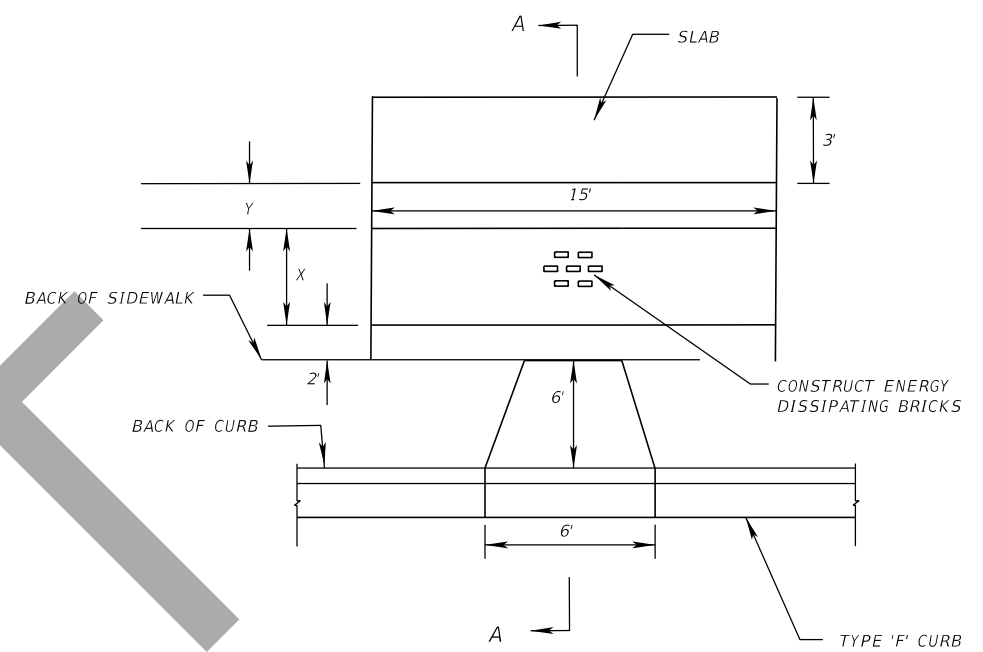
INDEX NO. 425-052, 430-021, 425-070

MITERED END SECTION (1:2)  
STA. 1253+58.27, 224.0' Rt.



PLAN

NTS

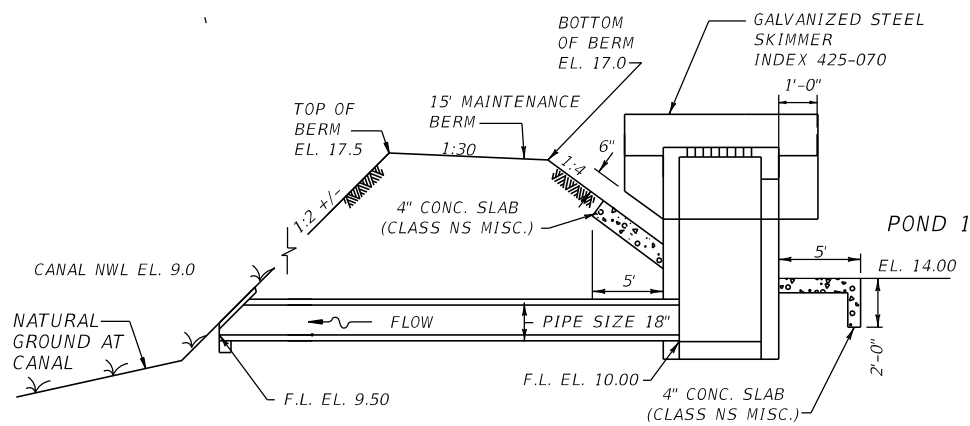


FLUME DETAIL

INDEX . 425-061

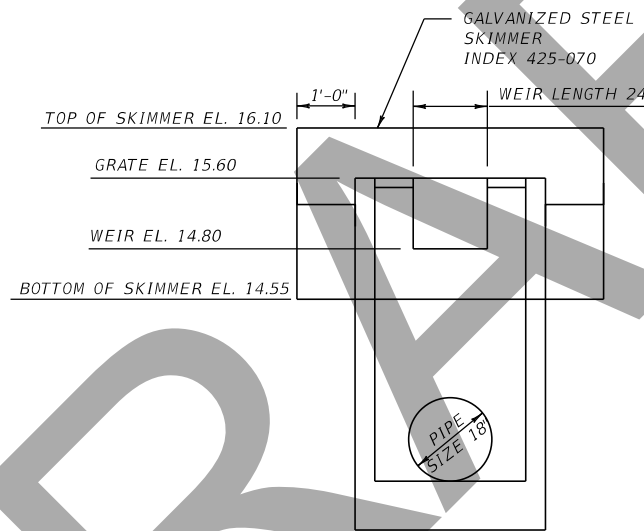
NTS

(SD-2, SD-3, SD-17B, SD-19, SD-20)



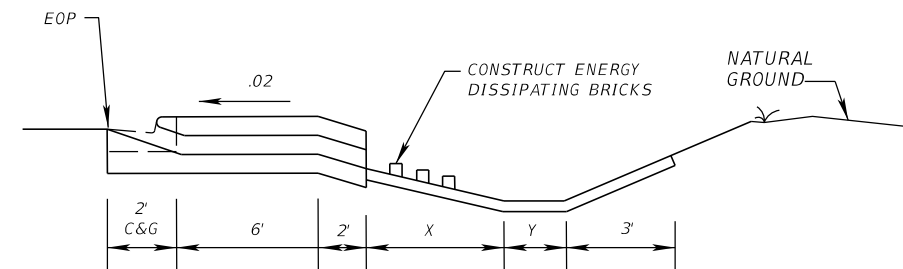
SECTION A-A

NTS



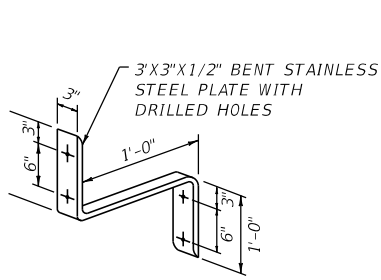
FRONT VIEW

NTS



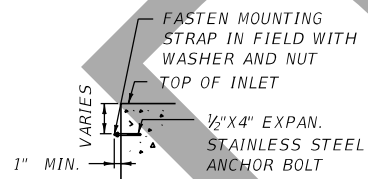
FLUME SECTION A-A

NTS



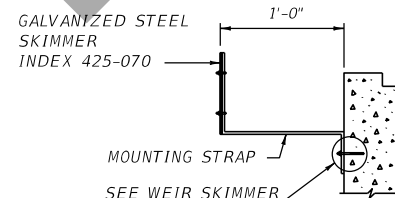
MOUNTING STRAP

NTS



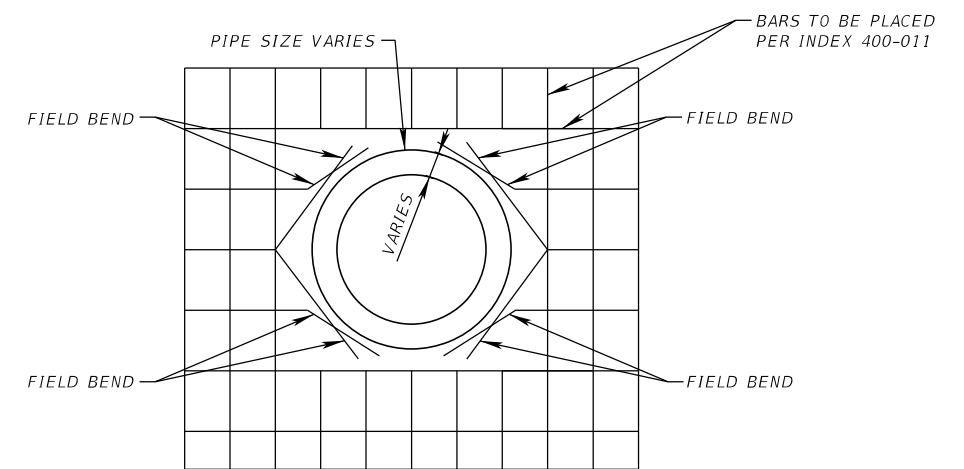
WEIR SKIMMER DETAIL " B "

NTS



WEIR SKIMMER DETAIL " A "

NTS



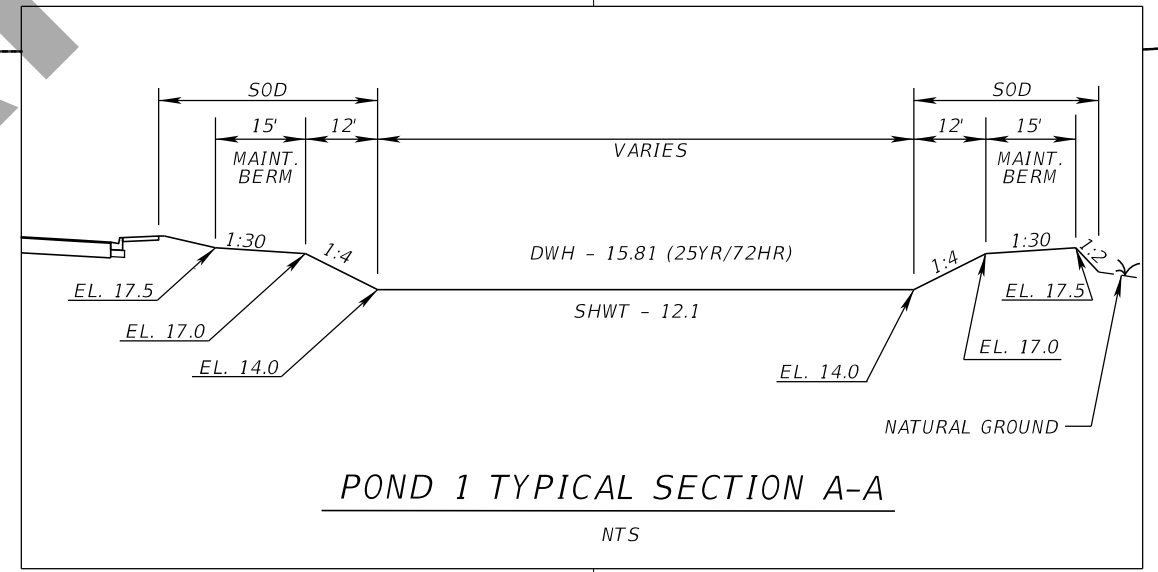
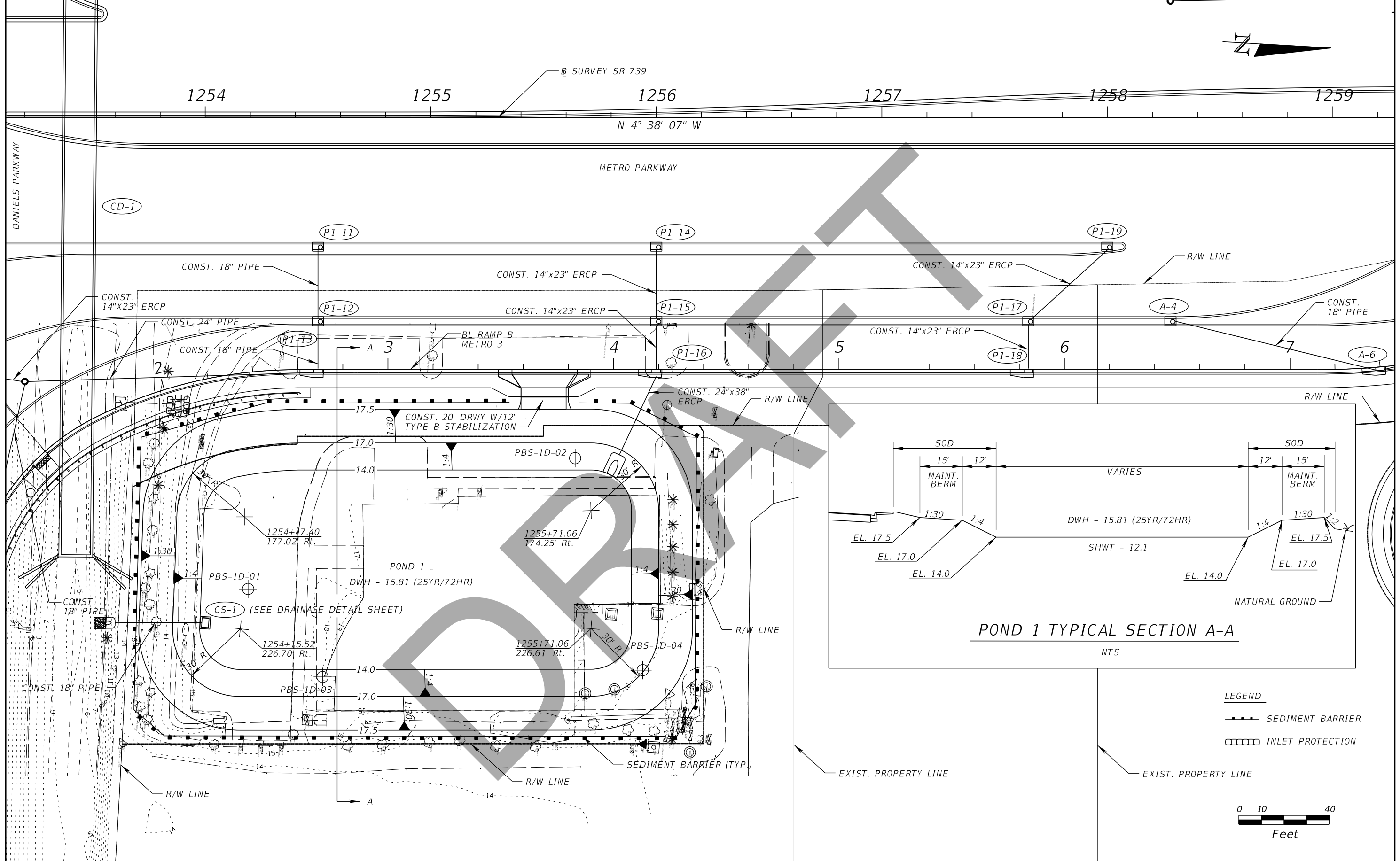
PIPE CUTOUT DETAIL THROUGH FACE OF GRAVITY WALL

NTS

NOTE:  
COST OF SKIMMER, AND 4" CONCRETE, TO BE INCLUDED UNDER THE CONTRACT UNIT PRICE OF INLET.

REVISIONS				STATE OF FLORIDA DEPARTMENT OF TRANSPORTATION			SHEET NO.
DATE	DESCRIPTION	DATE	DESCRIPTION	ROAD NO.	COUNTY	FINANCIAL PROJECT ID	
	<b>PRELIMINARY NOT FOR CONSTRUCTION</b>			SR 789	LEE	431334-2-52-01	97
6/30/2023	12:26:19 PM						

Eric Arp, P.E.  
P.E. License Number 53971  
Comprehensive Engineering Services, Inc.  
201 S Orange Ave, Suite 1300  
Orlando, FL 32801-3442



**LEGEND**

- SEDIMENT BARRIER
- INLET PROTECTION

0 10 40  
Feet

REVISIONS		REVISIONS	
DATE	DESCRIPTION	DATE	DESCRIPTION
<b>PRELIMINARY NOT FOR CONSTRUCTION</b>			
6/30/2023	12:26:29 PM		

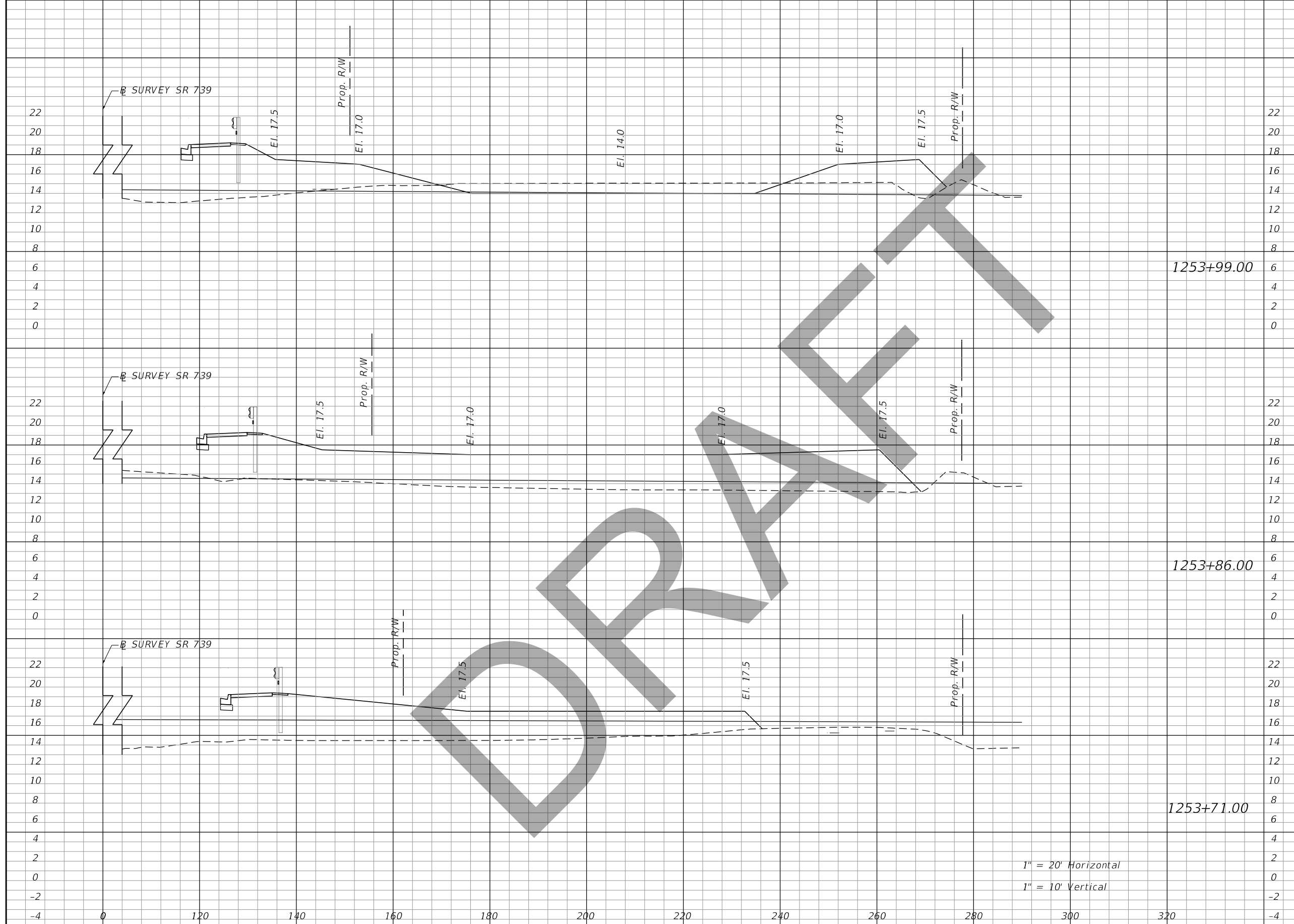
Eric Arp, P.E.  
 P.E. License Number 53971  
 Comprehensive Engineering Services, Inc.  
 201 S Orange Ave, Suite 1300  
 Orlando, FL 32801-3442

STATE OF FLORIDA DEPARTMENT OF TRANSPORTATION		
ROAD NO.	COUNTY	FINANCIAL PROJECT ID
SR 739	LEE	431334-2-52-01

**POND DETAIL**

SHEET NO.  
98

THE OFFICIAL RECORD OF THIS SHEET IS THE ELECTRONIC FILE DIGITALLY SIGNED AND SEALED UNDER RULE 61G15-23.004, F.A.C.



1" = 20' Horizontal  
 1" = 10' Vertical

Regular		Exc.		Embankment	
A	V	A	V	A	V
					118.28

REVISIONS			
DATE	DESCRIPTION	DATE	DESCRIPTION


Eric Arp, P.E.  
 P.E. License Number 53971  
 Comprehensive Engineering Services, Inc.  
 201 S Orange Ave, Suite 1300  
 Orlando, FL 32801-3442

STATE OF FLORIDA DEPARTMENT OF TRANSPORTATION		
ROAD NO.	COUNTY	FINANCIAL PROJECT ID
SR 739	LEE	431334-2-52-01

**POND CROSS SECTIONS**

SHEET NO.  
99

THE OFFICIAL RECORD OF THIS SHEET IS THE ELECTRONIC FILE DIGITALLY SIGNED AND SEALED UNDER RULE 61G15-23.004, F.A.C.



Regular		Exc.		Embankment	
A	V	A	V	A	V

1255+71.08

1255+00.00

1254+15.51

1" = 20' Horizontal  
1" = 10' Vertical

REVISIONS			
DATE	DESCRIPTION	DATE	DESCRIPTION

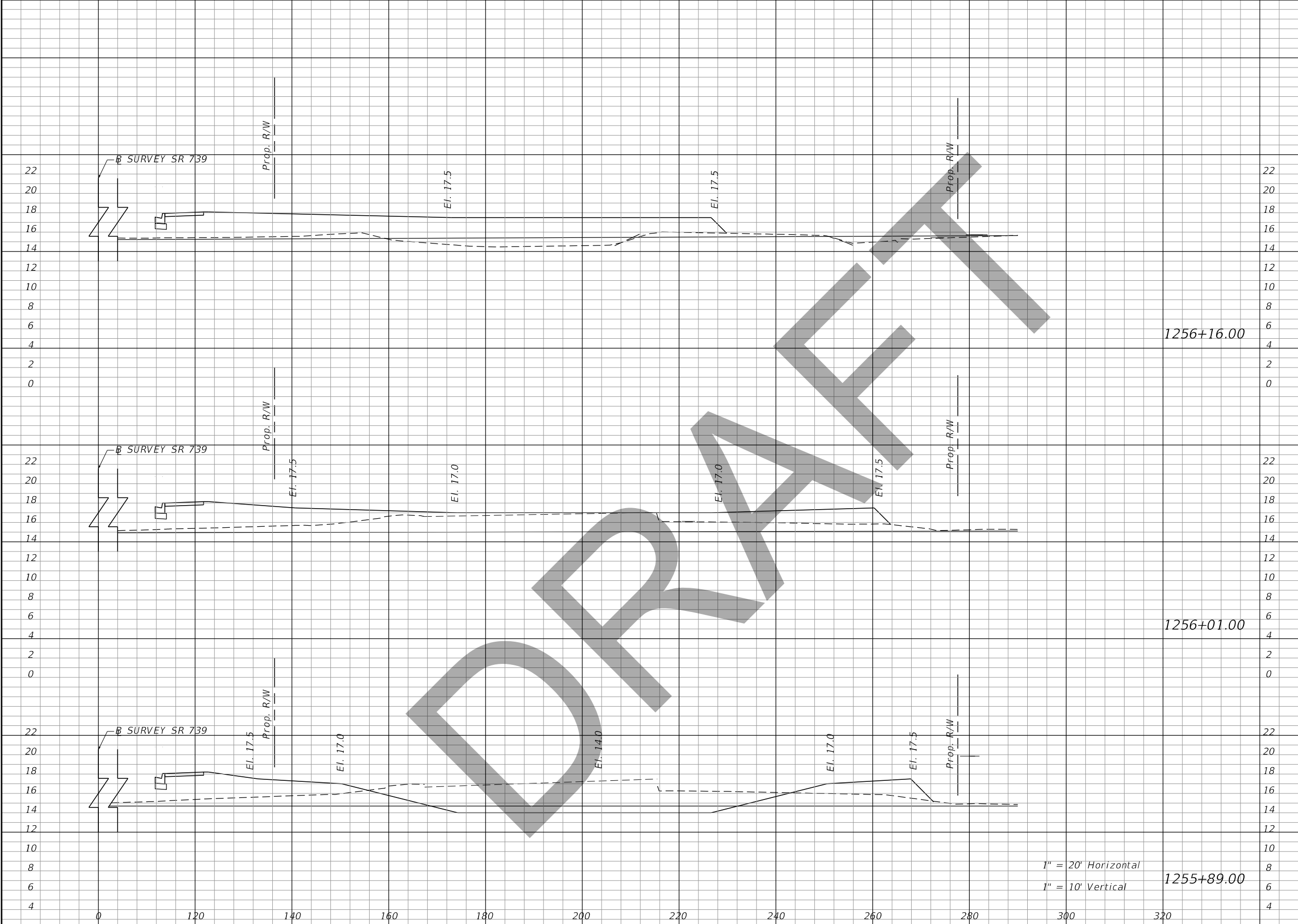
Eric Arp, P.E.  
P.E. License Number 53971  
Comprehensive Engineering Services, Inc.  
201 S Orange Ave, Suite 1300  
Orlando, FL 32801-3442

STATE OF FLORIDA DEPARTMENT OF TRANSPORTATION		
ROAD NO.	COUNTY	FINANCIAL PROJECT ID
SR 739	LEE	431334-2-52-01

**POND CROSS SECTIONS**

SHEET NO.  
**100**

THE OFFICIAL RECORD OF THIS SHEET IS THE ELECTRONIC FILE DIGITALLY SIGNED AND SEALED UNDER RULE 61G15-23.004, F.A.C.



1" = 20' Horizontal  
1" = 10' Vertical

Regular		Exc.		Embankment	
A	V	A	V	A	V

REVISIONS			
DATE	DESCRIPTION	DATE	DESCRIPTION

Eric Arp, P.E.  
P.E. License Number 53971  
Comprehensive Engineering Services, Inc.  
201 S Orange Ave, Suite 1300  
Orlando, FL 32801-3442

STATE OF FLORIDA DEPARTMENT OF TRANSPORTATION		
ROAD NO.	COUNTY	FINANCIAL PROJECT ID
SR 739	LEE	431334-2-52-01

**POND CROSS SECTIONS**

SHEET  
NO.  
**101**

THE OFFICIAL RECORD OF THIS SHEET IS THE ELECTRONIC FILE DIGITALLY SIGNED AND SEALED UNDER RULE 61G15-23.004, F.A.C.



STATE OF FLORIDA  
DEPARTMENT OF TRANSPORTATION  
MATERIALS AND RESEARCH

DATE OF SURVEY: AUGUST 2013 - JUNE 2020  
SURVEY MADE BY: TIERRA, INC.  
SUBMITTED BY: KENNETH L. SYMONDS, JR., P.E.

DISTRICT: 1  
ROAD NO.: SR 739  
COUNTY: LEE

FINANCIAL PROJECT ID : 431334-2-52-01  
PROJECT NAME: SR 739 (METRO PKWY) FROM SOUTH OF DANIELS PARKWAY TO PINE PARKWAY

CROSS SECTION SOIL SURVEY FOR THE DESIGN OF ROADS

SURVEY BEGINS STA. : 1233+14.48 SURVEY ENDS STA. : 1278+50.00 REFERENCE: CENTERLINE SR 739

STRATUM NO.	ORGANIC CONTENT		MOISTURE CONTENT		SIEVE ANALYSIS RESULTS					ATTERBERG LIMITS (%)				DESCRIPTION	CORROSION TEST RESULTS				
	NO. OF TESTS	% ORGANIC	NO. OF TESTS	MOISTURE CONTENT	NO. OF TESTS	10 MESH	40 MESH	60 MESH	100 MESH	200 MESH	NO. OF TESTS	LIQUID LIMIT	PLASTIC INDEX		AASHTO GROUP	NO. OF TESTS	RESISTIVITY ohm-cm	CHLORIDE ppm	SULFATES ppm
1	--	--	--	--	12	49-100	44-97	37-86	20-44	1-10	--	--	--	A-1-b/A-3	4	5,200-14,000	15-30	<5-141	7.0-8.5
2	--	--	--	--	1	--	--	--	--	13	--	--	--	A-2-4	--	--	--	--	--
3	--	--	--	--	--	--	--	--	--	--	--	--	--	WEATHERED LIMESTONE/CAPROCK	--	--	--	--	--

NOTES:

- THE MATERIAL FROM STRATUM 1 (A-1-b/A-3) APPEARS SATISFACTORY FOR USE IN THE EMBANKMENT WHEN UTILIZED IN ACCORDANCE WITH STANDARD PLANS, INDEX 120-001.
- THE MATERIAL FROM STRATUM 2 (A-2-4) APPEARS SATISFACTORY FOR USE IN THE EMBANKMENT WHEN UTILIZED IN ACCORDANCE WITH STANDARD PLANS, INDEX 120-001. HOWEVER, THIS MATERIAL IS LIKELY TO RETAIN EXCESS MOISTURE AND MAY BE DIFFICULT TO DRY AND COMPACT. IT SHOULD BE USED IN THE EMBANKMENT ABOVE THE WATER LEVEL EXISTING AT THE TIME OF CONSTRUCTION.
- THE MATERIAL FROM STRATUM 3 IS ROCK-LIKE AND IS LOCATED AT SHALLOW DEPTHS IN SOME AREAS ALONG THE PROPOSED ROADWAY IMPROVEMENTS. FOUNDATION AND UTILITY EXCAVATION IN THOSE AREAS MAY BE DIFFICULT AND THE ROCK-LIKE MATERIAL AND SHALL BE UTILIZED IN ACCORDANCE WITH FDOT STANDARD SPECIFICATIONS FOR ROAD AND BRIDGE CONSTRUCTION.
- IT HAS BEEN THE EXPERIENCE OF THE DEPARTMENT WITH PROJECTS CONSTRUCTED WITHIN THIS GENERAL GEOGRAPHICAL AREA, THAT ALTHOUGH PRELIMINARY BORINGS DIDN'T INDICATE A CONSTANT PRESENCE OF ROCK-LIKE MATERIAL, ROCK-LIKE MATERIAL WAS ENCOUNTERED WHILE PERFORMING UNDERGROUND INSTALLATIONS. THEREFORE, THE CONTRACTOR SHOULD CONSIDER THE INCREASED COST OF ALL THE UNDERGROUND WORK ACTIVITIES WHILE PREPARING HIS BID. ALL COST OF ROCK-LIKE MATERIAL EXCAVATION SHALL BE INCLUDED IN THE APPROPRIATE ITEMS OF WORK CONTAINED WITHIN THE WORK DIRECTLY ASSOCIATED WITH THE SPLITTING, EXCAVATION, CRUSHING, DISPOSAL, REPLACEMENT OF DISPLACED VOLUME OF EXTRACTED ROCK-LIKE MATERIAL WITH FILL MATERIAL, OR SPECIAL HANDLING OF THE ROCK-LIKE MATERIAL.

EMBANKMENT AND SUBGRADE MATERIAL

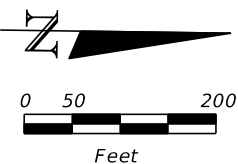
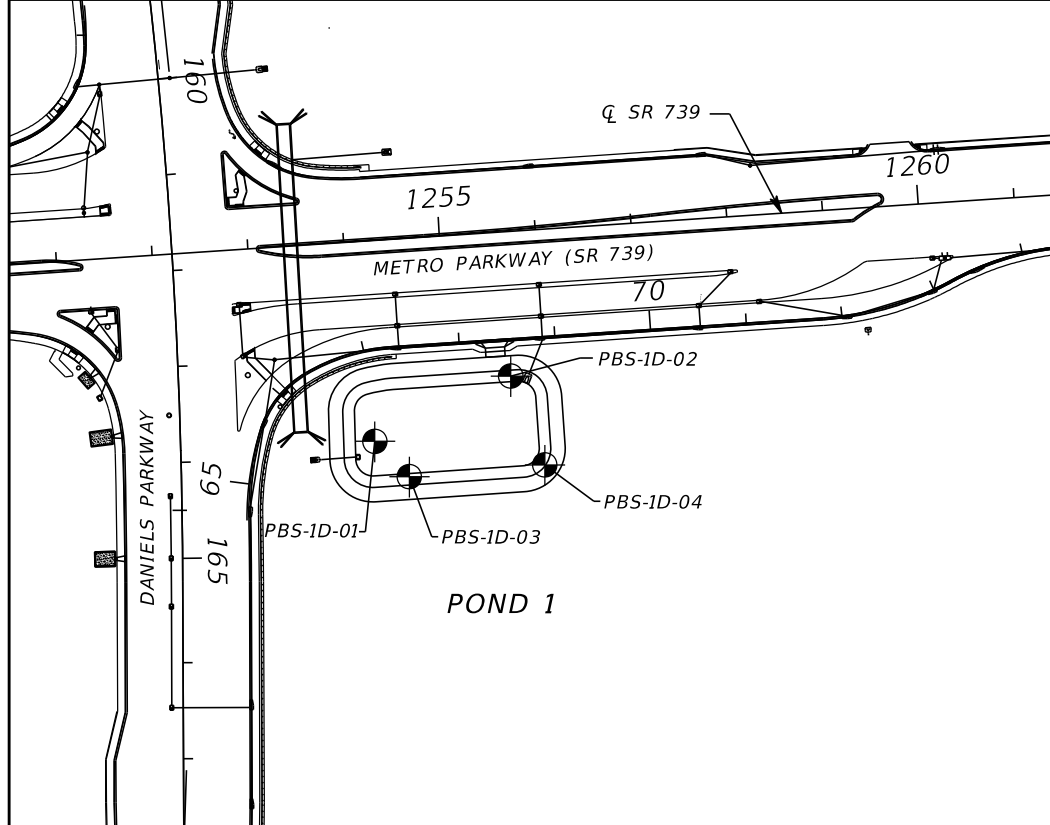
STRATA BOUNDARIES ARE APPROXIMATE. MAKE FINAL CHECK AFTER GRADING.

- ▼ - WATER TABLE ENCOUNTERED
- ▽ - ESTIMATED SEASONAL HIGH GROUNDWATER TABLE
- GNE - GROUNDWATER NOT ENCOUNTERED
- GNA - GROUNDWATER NOT APPARENT DUE TO THE INTRODUCTION OF DRILLING FLUID

REVISIONS				KENNETH L. SYMONDS, JR., P.E. P.E. LICENSE NUMBER 59518 TIERRA, INC. 591 SUSAN B. BRITT COURT WINTER GARDEN, FLORIDA 34787	STATE OF FLORIDA DEPARTMENT OF TRANSPORTATION			SHEET NO.  102
DATE	DESCRIPTION	DATE	DESCRIPTION		ROAD NO.	COUNTY	FINANCIAL PROJECT ID	
					SR 739	LEE	431334-2-52-01	

**ROADWAY SOIL SURVEY**

THE OFFICIAL RECORD OF THIS SHEET IS THE ELECTRONIC FILE DIGITALLY SIGNED AND SEALED UNDER RULE 61G15-23.004, F.A.C.



NOTE: WEATHERED LIMESTONE/CAP ROCK WAS ENCOUNTERED WITHIN THE BORINGS. THIS MATERIAL IS ROCK AND IS LOCATED AT SHALLOW DEPTHS. EXCAVATIONS INTO AND/OR THROUGH LIMESTONE/CAP ROCK WILL BE DIFFICULT AND WILL REQUIRE NON CONVENTIONAL CONSTRUCTION TECHNIQUES AND SPECIALIZED EQUIPMENT. LIMESTONE/CAP ROCK IS POROUS AND WILL BE DIFFICULT TO DEWATER.

- ### LEGEND
- 1. LIGHT GRAY TO BROWN SAND (A-3)
  - 2. GRAY TO LIGHT BROWN SILTY SAND (A-2-4)
  - 3. LIGHT GRAY TO GRAY SANDY WEATHERED LIMESTONE WITH SHELL (CAPROCK)
  - A-3 AASHTO GROUP SYMBOL AS DETERMINED BY VISUAL REVIEW AND LABORATORY TESTING ON SELECTED SAMPLES FOR CONFIRMATION OF VISUAL REVIEW.
  - N NUMBERS TO THE LEFT OF BORINGS INDICATE SPT VALUE FOR 12 INCHES OF PENETRATION (UNLESS OTHERWISE NOTED).
  - 50/4 NUMBER OF BLOWS FOR 4 INCHES OF PENETRATION
  - HA HAND AUGERED TO VERIFY UTILITY CLEARANCE
  - NGVD 29 NATIONAL GEODETIC VERTICAL DATUM OF 1929
  - 200 PERCENT PASSING #200 SIEVE
  - ⊕ APPROXIMATE SPT BORING LOCATION
  - ▽ ESTIMATED SEASONAL HIGH GROUNDWATER TABLE
  - ▼ GROUNDWATER LEVEL ENCOUNTERED DURING FIELD EXPLORATIONS
  - ℄ SR 739 CENTERLINE CONSTRUCTION OF SR 739 (METRO PARKWAY)

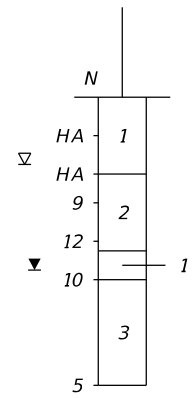

**BORING LOCATION PLAN**

BOR # PBS-1D-01  
 STA. 1254+19  
 REF. ℄ SR 739  
 OFF. 209' RT.  
 ELEV. 15.4  
 DATE 5/11/2020  
 DRILLER I. POORAN  
 HAMMER AUTOMATIC  
 RIG D-25

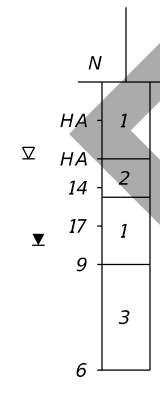
BOR # PBS-1D-02  
 STA. 1255+64  
 REF. ℄ SR 739  
 OFF. 151' RT.  
 ELEV. 16.2  
 DATE 5/11/2020  
 DRILLER I. POORAN  
 HAMMER AUTOMATIC  
 RIG D-25

BOR # PBS-1D-03  
 STA. 1254+52  
 REF. ℄ SR 739  
 OFF. 248' RT.  
 ELEV. 18.2  
 DATE 9/14/2020  
 DRILLER I. POORAN  
 HAMMER AUTOMATIC  
 RIG D-25

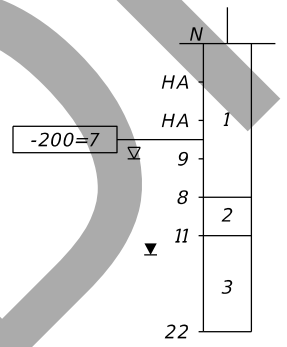
BOR # PBS-1D-04  
 STA. 1255+94  
 REF. ℄ SR 739  
 OFF. 245' RT.  
 ELEV. 16.0  
 DATE 9/14/2020  
 DRILLER I. POORAN  
 HAMMER AUTOMATIC  
 RIG D-25



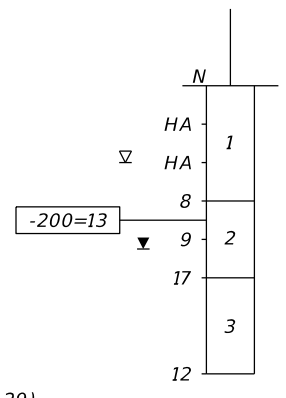
BORING TERMINATED AT ELEVATION -0.4 FT (NGVD 29)



BORING TERMINATED AT ELEVATION 1.2 FT (NGVD 29)



BORING TERMINATED AT ELEVATION 3.2 FT (NGVD 29)



BORING TERMINATED AT ELEVATION 1.0 FT (NGVD 29)



AUTOMATIC HAMMER	
GRANULAR MATERIALS-RELATIVE DENSITY	SPT N-VALUE (BLOWS/FT.)
VERY LOOSE	LESS THAN 3
LOOSE	3 to 8
MEDIUM DENSE	8 to 24
DENSE	24 to 40
VERY DENSE	GREATER THAN 40
SILTS AND CLAYS CONSISTENCY	SPT N-VALUE (BLOWS/FT.)
VERY SOFT	LESS THAN 1
SOFT	1 to 3
FIRM	3 to 6
STIFF	6 to 12
VERY STIFF	12 to 24
HARD	GREATER THAN 24

**POND 1**

REVISIONS				KENNETH L. SYMONDS, JR., P.E. P.E. LICENSE NUMBER 59518 TIERRA, INC. 591 SUSAN B. BRITT COURT WINTER GARDEN, FLORIDA 34787	STATE OF FLORIDA DEPARTMENT OF TRANSPORTATION			POND SOIL SURVEY	SHEET NO. 103
DATE	DESCRIPTION	DATE	DESCRIPTION		ROAD NO.	COUNTY	FINANCIAL PROJECT ID		
					SR 739	LEE	431334-2-52-01		

THE OFFICIAL RECORD OF THIS SHEET IS THE ELECTRONIC FILE DIGITALLY SIGNED AND SEALED UNDER RULE 61G15-23.004, F.A.C.


**GRAVITY WALL DATA TABLE**

WALL NO.	LOCATION	SIDE	SCHEME	PGL REFERENCE	WALL LENGTH	WALL TOP ELEVATION		WALL HEIGHT		TOE DEPTH		DESIGN NOTES
	STA. TO STA.			LT/RT		FT	BEGIN	END	BEGIN	END	BEGIN	
1	1235+48.87 TO 1238+70.69	LT	2	LT	321.82	16.81	16.78	0.37	0.16	1.00	1.00	PARALLEL ROADWAY PGL ELEVATIONS
2	1239+15.12 TO 1244+10.72	LT	2	LT	495.60	16.87	16.16	0.20	3.39	1.00	1.00	PARALLEL ROADWAY PGL ELEVATIONS
3	1257+50.00 TO 1259+46.12	LT	2	LT	196.12	16.90	15.63	3.37	0.33	1.00	1.00	PARALLEL ROADWAY PGL ELEVATIONS
4	1260+00.37 TO 1263+55.33	LT	2	LT	354.96	15.90	16.71	0.83	1.66	1.00	1.00	PARALLEL ROADWAY PGL ELEVATIONS
5	1263+78.98 TO 1268+90.92	RT	2	RT	511.94	16.69	16.20	3.57	0.75	1.00	1.00	PARALLEL ROADWAY PGL ELEVATIONS
6	1264+28.91 TO 1265+61.00	LT	2	LT	132.09	16.70	16.44	2.02	3.24	1.00	1.00	PARALLEL ROADWAY PGL ELEVATIONS
7	1267+33.55 TO 1269+22.79	LT	2	LT	189.24	16.13	16.61	3.85	2.60	1.00	1.00	PARALLEL ROADWAY PGL ELEVATIONS
8	1269+67.76 TO 1272+75.81	RT	2	RT	308.05	16.71	16.27	3.02	3.58	1.00	1.00	PARALLEL ROADWAY PGL ELEVATIONS
9	1270+03.12 TO 1272+83.41	LT	2	LT	280.29	16.72	16.25	2.89	2.42	1.00	1.00	PARALLEL ROADWAY PGL ELEVATIONS
10	1273+49.39 TO 1275+30.84	RT	2	RT	181.45	16.18	16.47	4.12	1.18	1.00	1.00	PARALLEL ROADWAY PGL ELEVATIONS
11	1273+65.76 TO 1275+16.34	LT	2	LT	150.58	16.18	16.36	2.48	2.15	1.00	1.00	PARALLEL ROADWAY PGL ELEVATIONS
12	1275+98.55 TO 1277+97.49	RT	2	RT	198.94	16.64	16.20	1.47	1.44	1.00	1.00	PARALLEL ROADWAY PGL ELEVATIONS
13	1275+89.80 TO 1277+16.59	LT	2	LT	126.79	17.01	16.44	0.96	2.43	1.00	1.00	PARALLEL ROADWAY PGL ELEVATIONS
14	1277+83.29 TO 1278+50.00	LT	2	LT	66.71	16.09	16.23	0.31	2.69	1.00	1.00	PARALLEL ROADWAY PGL ELEVATIONS
15	166+50.59 TO 170+20.56	RT	2	RT	369.97	18.14	18.60	1.72	1.17	1.00	1.00	PARALLEL ROADWAY PGL ELEVATIONS

DRAFT

REVISIONS				John F. Petrosillo, P.E. P.E. License Number 41148 Comprehensive Engineering Services, Inc. 201 S Orange Ave, Suite 1300 Orlando, FL 32801-3442	STATE OF FLORIDA DEPARTMENT OF TRANSPORTATION			<b>SPECIAL DETAILS</b>	SHEET NO.
DATE	DESCRIPTION	DATE	DESCRIPTION		ROAD NO.	COUNTY	FINANCIAL PROJECT ID		104
					SR 739	LEE	431334-2-52-01		

THE OFFICIAL RECORD OF THIS SHEET IS THE ELECTRONIC FILE DIGITALLY SIGNED AND SEALED UNDER RULE 61G15-23.004, F.A.C.



BEGIN EARTHWORK  
 STA. 1234+83.20  
 BEGIN PROJECT  
 BEGIN MILLING AND RESURFACING  
 STA. 1233+02.69

1" = 20' Horizontal  
 1" = 10' Vertical

METRO PKWY.

Regular		Exc.		Embankment	
A	V	A	V	A	V

REVISIONS			
DATE	DESCRIPTION	DATE	DESCRIPTION

John F. Petrosillo, P.E.  
 P.E. License Number 41148  
 Comprehensive Engineering Services, Inc.  
 201 S Orange Ave, Suite 1300  
 Orlando, FL 32801-3442

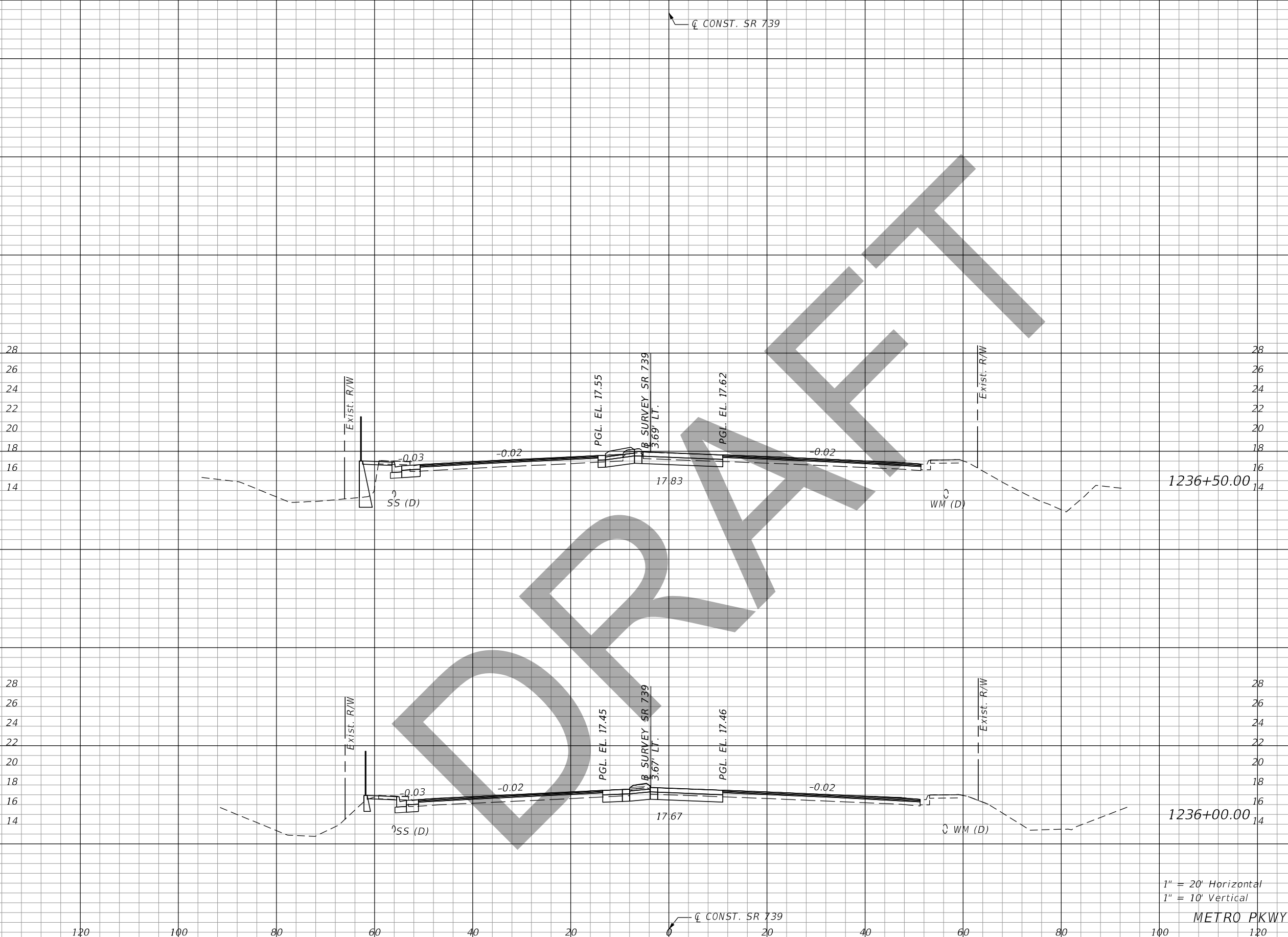
STATE OF FLORIDA DEPARTMENT OF TRANSPORTATION		
ROAD NO.	COUNTY	FINANCIAL PROJECT ID
SR 739	LEE	431334-2-52-01

**CROSS SECTIONS**

SHEET NO.  
105

THE OFFICIAL RECORD OF THIS SHEET IS THE ELECTRONIC FILE DIGITALLY SIGNED AND SEALED UNDER RULE 61G15-23.004, F.A.C.

Regular		Exc.		Embankment	
A	V	A	V	A	V



1" = 20' Horizontal  
1" = 10' Vertical

METRO PKWY.

REVISIONS			
DATE	DESCRIPTION	DATE	DESCRIPTION

John F. Petrosillo, P.E.  
P.E. License Number 41148  
Comprehensive Engineering Services, Inc.  
201 S Orange Ave, Suite 1300  
Orlando, FL 32801-3442

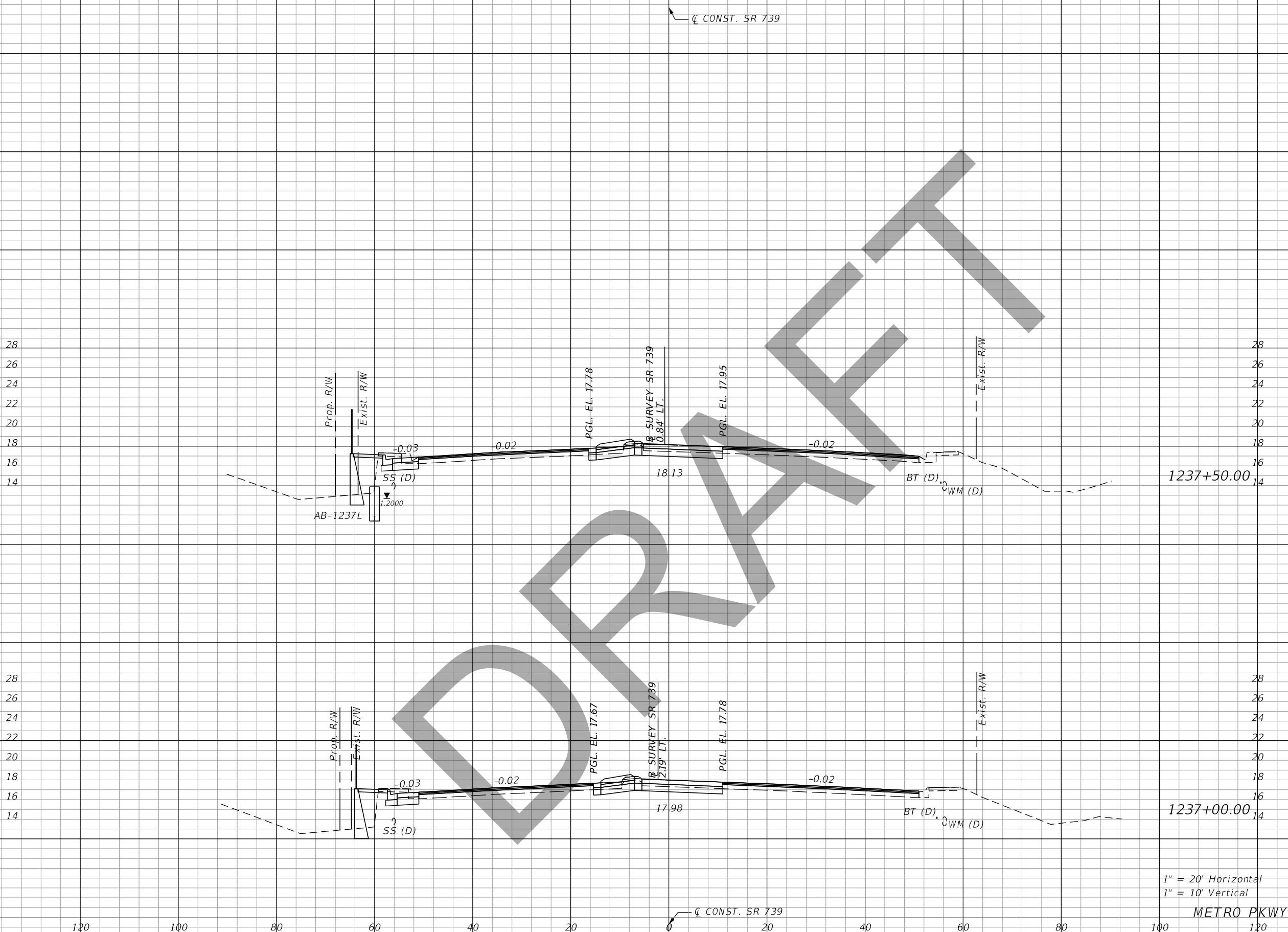
STATE OF FLORIDA DEPARTMENT OF TRANSPORTATION		
ROAD NO.	COUNTY	FINANCIAL PROJECT ID
SR 739	LEE	431334-2-52-01

**CROSS SECTIONS**

SHEET NO.
106

THE OFFICIAL RECORD OF THIS SHEET IS THE ELECTRONIC FILE DIGITALLY SIGNED AND SEALED UNDER RULE 61G15-23.004, F.A.C.

Regular		Exc.		Embankment	
A	V	A	V	A	V



1" = 20' Horizontal  
1" = 10' Vertical

METRO PKWY.

REVISIONS			
DATE	DESCRIPTION	DATE	DESCRIPTION


John F. Petrosillo, P.E.  
P.E. License Number 41148  
Comprehensive Engineering Services, Inc.  
201 S Orange Ave, Suite 1300  
Orlando, FL 32801-3442

STATE OF FLORIDA DEPARTMENT OF TRANSPORTATION		
ROAD NO.	COUNTY	FINANCIAL PROJECT ID
SR 739	LEE	431334-2-52-01

**CROSS SECTIONS**

SHEET NO.
107

THE OFFICIAL RECORD OF THIS SHEET IS THE ELECTRONIC FILE DIGITALLY SIGNED AND SEALED UNDER RULE 61G15-23.004, F.A.C.



Regular		Exc.		Embankment	
A	V	A	V	A	V

1" = 20' Horizontal  
1" = 10' Vertical

METRO PKWY.

REVISIONS			
DATE	DESCRIPTION	DATE	DESCRIPTION

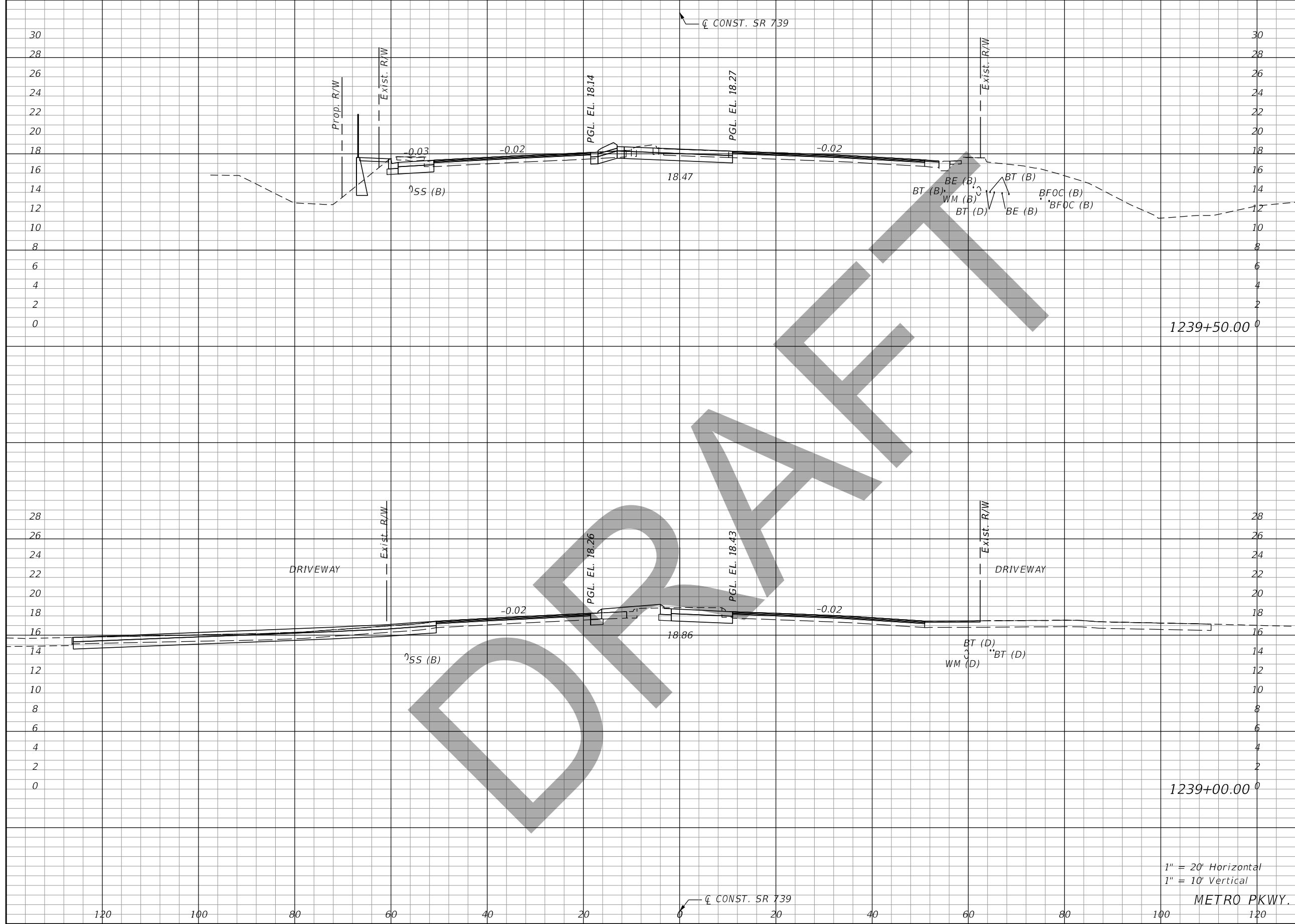
John F. Petrosillo, P.E.  
P.E. License Number 41148  
Comprehensive Engineering Services, Inc.  
201 S Orange Ave, Suite 1300  
Orlando, FL 32801-3442

STATE OF FLORIDA DEPARTMENT OF TRANSPORTATION		
ROAD NO.	COUNTY	FINANCIAL PROJECT ID
SR 739	LEE	431334-2-52-01

**CROSS SECTIONS**

SHEET NO.  
**108**

THE OFFICIAL RECORD OF THIS SHEET IS THE ELECTRONIC FILE DIGITALLY SIGNED AND SEALED UNDER RULE 61G15-23.004, F.A.C.



Regular		Exc.		Embankment	
A	V	A	V	A	V

1" = 20' Horizontal  
1" = 10' Vertical

METRO PKWY.

REVISIONS			
DATE	DESCRIPTION	DATE	DESCRIPTION

John F. Petrosillo, P.E.  
P.E. License Number 41148  
Comprehensive Engineering Services, Inc.  
201 S Orange Ave, Suite 1300  
Orlando, FL 32801-3442

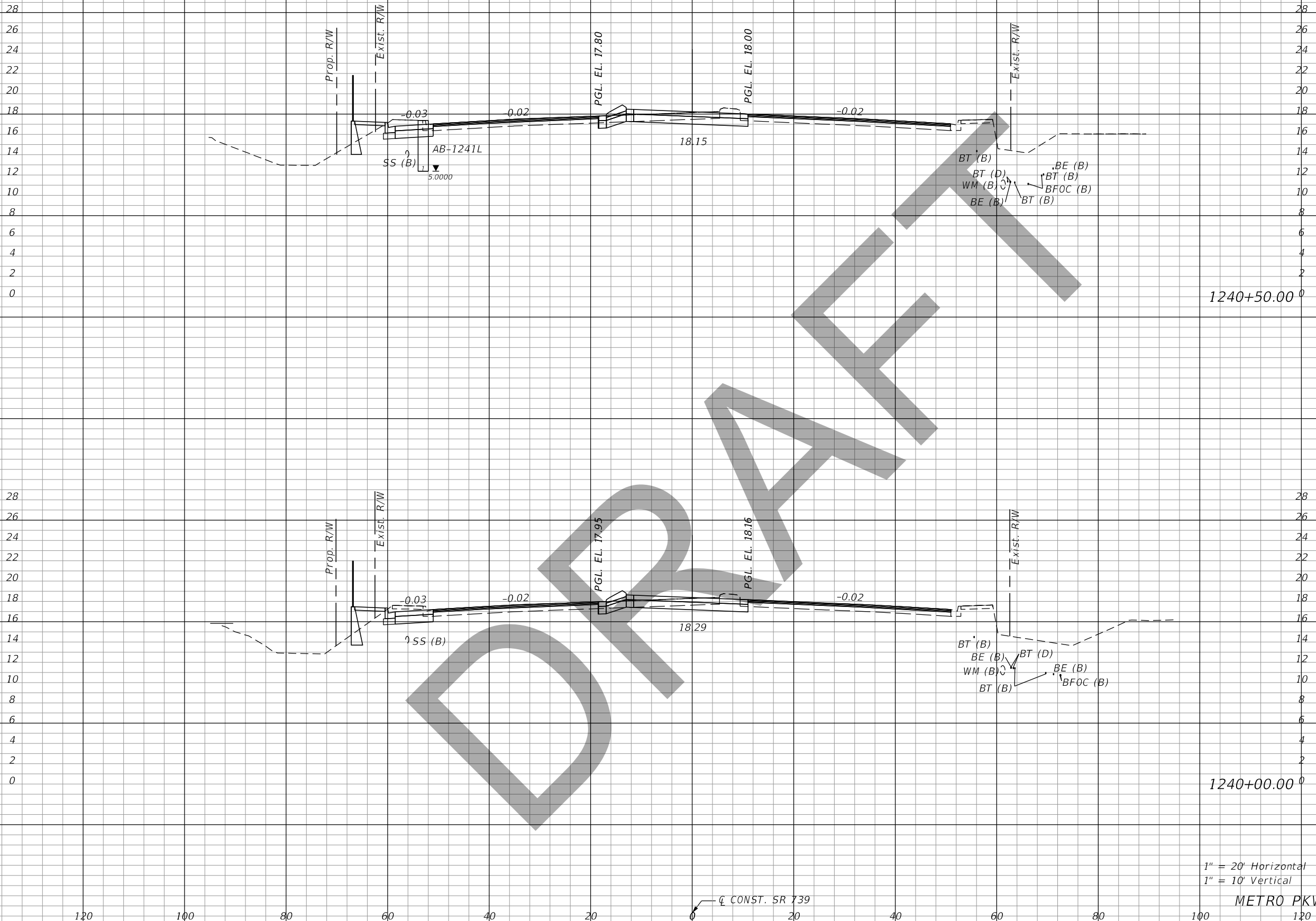
STATE OF FLORIDA DEPARTMENT OF TRANSPORTATION		
ROAD NO.	COUNTY	FINANCIAL PROJECT ID
SR 739	LEE	431334-2-52-01

**CROSS SECTIONS**

SHEET NO.  
**109**

THE OFFICIAL RECORD OF THIS SHEET IS THE ELECTRONIC FILE DIGITALLY SIGNED AND SEALED UNDER RULE 61G15-23.004, F.A.C.





Regular		Exc.		Embankment	
A	V	A	V	A	V

1" = 20' Horizontal  
1" = 10' Vertical

METRO PKWY.

REVISIONS			
DATE	DESCRIPTION	DATE	DESCRIPTION

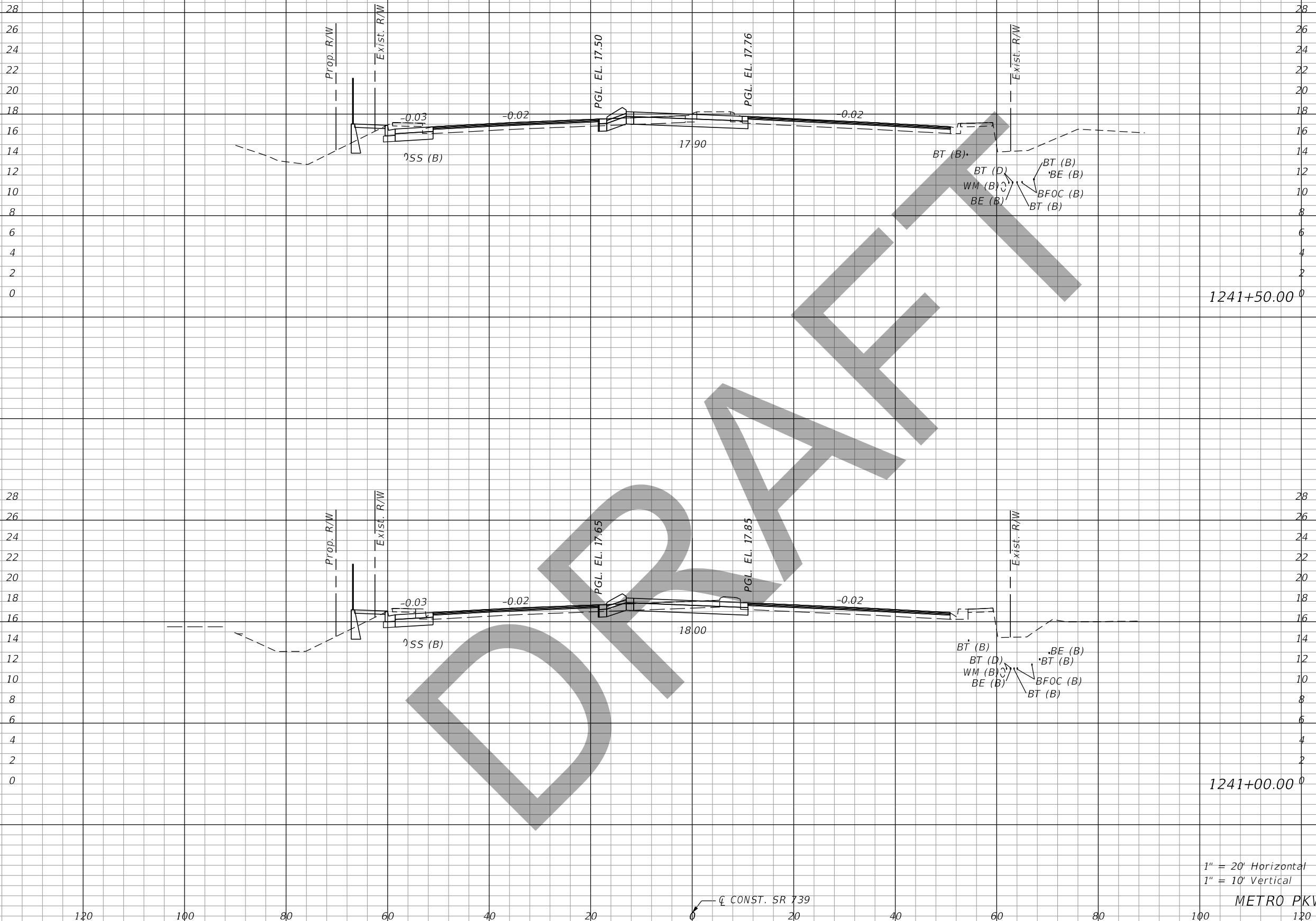
John F. Petrosillo, P.E.  
P.E. License Number 41148  
Comprehensive Engineering Services, Inc.  
201 S Orange Ave, Suite 1300  
Orlando, FL 32801-3442

STATE OF FLORIDA DEPARTMENT OF TRANSPORTATION		
ROAD NO.	COUNTY	FINANCIAL PROJECT ID
SR 739	LEE	431334-2-52-01

**CROSS SECTIONS**

SHEET NO.  
**110**

THE OFFICIAL RECORD OF THIS SHEET IS THE ELECTRONIC FILE DIGITALLY SIGNED AND SEALED UNDER RULE 61G15-23.004, F.A.C.



Regular		Exc.		Embankment	
A	V	A	V	A	V

1241+50.00

1241+00.00

1" = 20' Horizontal  
1" = 10' Vertical

METRO PKWY.

REVISIONS			
DATE	DESCRIPTION	DATE	DESCRIPTION

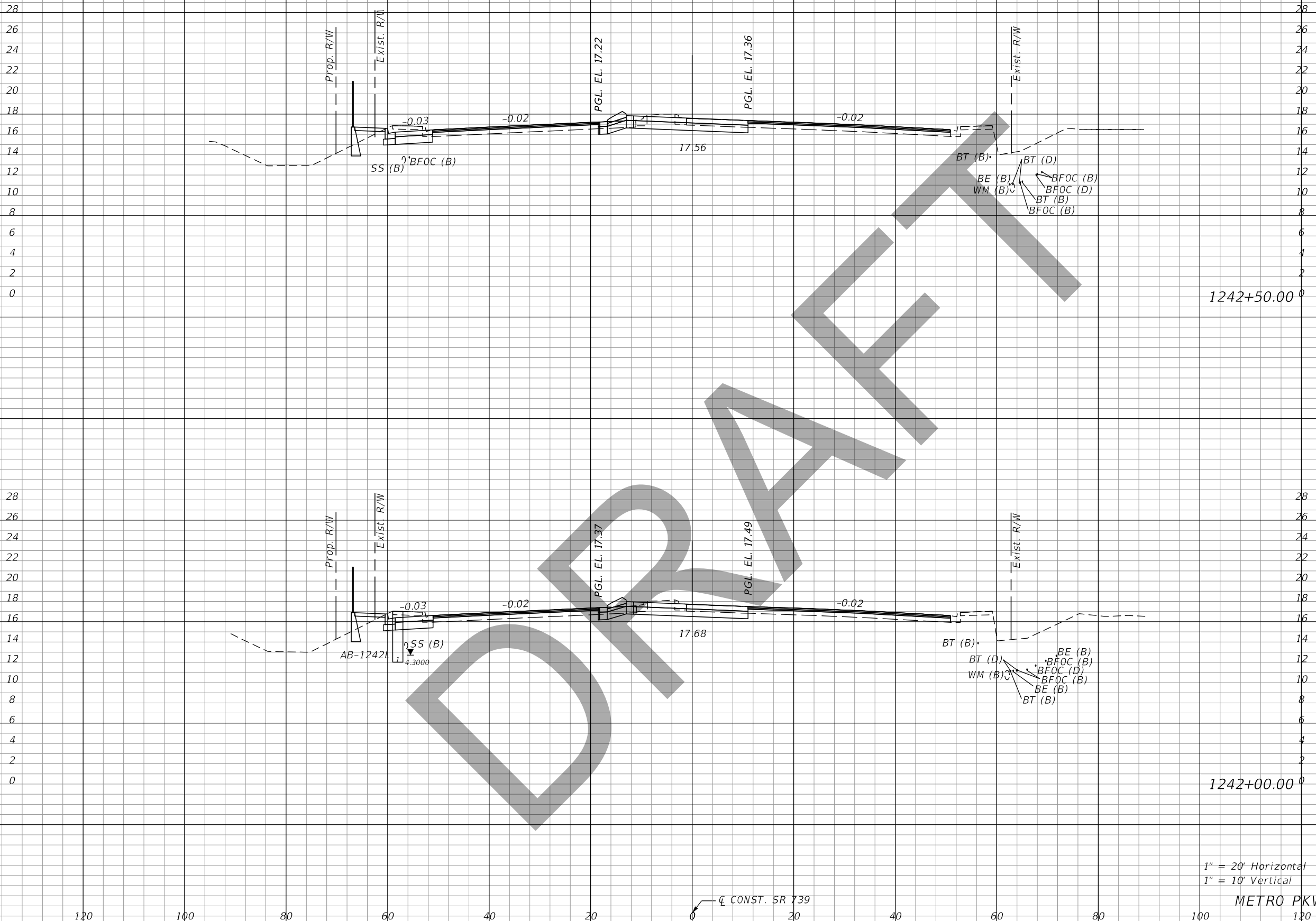
John F. Petrosillo, P.E.  
P.E. License Number 41148  
Comprehensive Engineering Services, Inc.  
201 S Orange Ave, Suite 1300  
Orlando, FL 32801-3442

STATE OF FLORIDA DEPARTMENT OF TRANSPORTATION		
ROAD NO.	COUNTY	FINANCIAL PROJECT ID
SR 739	LEE	431334-2-52-01

**CROSS SECTIONS**

SHEET NO.  
**111**

THE OFFICIAL RECORD OF THIS SHEET IS THE ELECTRONIC FILE DIGITALLY SIGNED AND SEALED UNDER RULE 61G15-23.004, F.A.C.



Regular		Exc.		Embankment	
A	V	A	V	A	V

1" = 20' Horizontal  
1" = 10' Vertical

METRO PKWY.

REVISIONS			
DATE	DESCRIPTION	DATE	DESCRIPTION

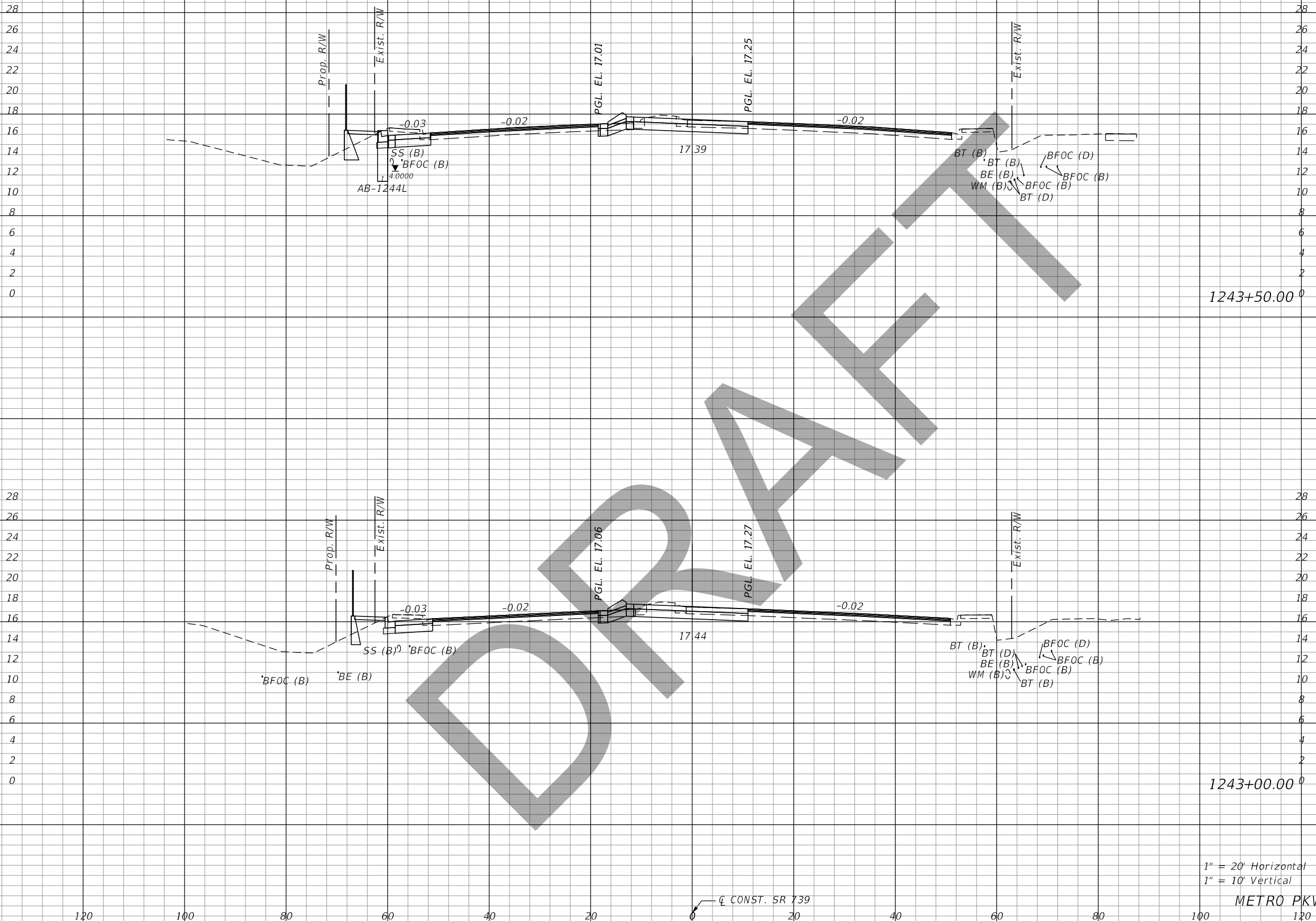
John F. Petrosillo, P.E.  
P.E. License Number 41148  
Comprehensive Engineering Services, Inc.  
201 S Orange Ave, Suite 1300  
Orlando, FL 32801-3442

STATE OF FLORIDA DEPARTMENT OF TRANSPORTATION		
ROAD NO.	COUNTY	FINANCIAL PROJECT ID
SR 739	LEE	431334-2-52-01

**CROSS SECTIONS**

SHEET NO.  
**112**

THE OFFICIAL RECORD OF THIS SHEET IS THE ELECTRONIC FILE DIGITALLY SIGNED AND SEALED UNDER RULE 61G15-23.004, F.A.C.



Regular		Exc.		Embankment	
A	V	A	V	A	V

1" = 20' Horizontal  
1" = 10' Vertical

METRO PKWY.

REVISIONS			
DATE	DESCRIPTION	DATE	DESCRIPTION

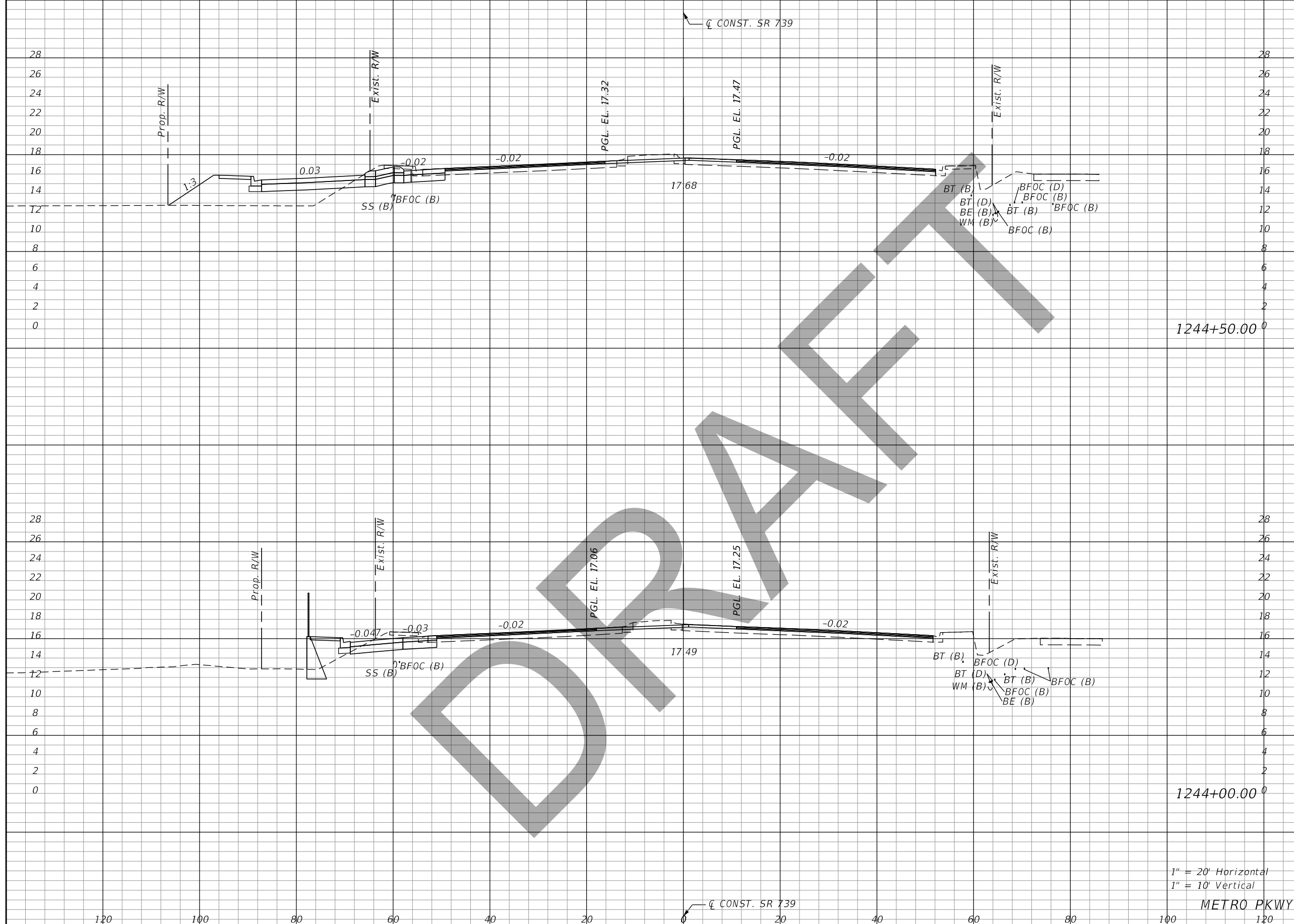
John F. Petrosillo, P.E.  
P.E. License Number 41148  
Comprehensive Engineering Services, Inc.  
201 S Orange Ave, Suite 1300  
Orlando, FL 32801-3442

STATE OF FLORIDA DEPARTMENT OF TRANSPORTATION		
ROAD NO.	COUNTY	FINANCIAL PROJECT ID
SR 739	LEE	431334-2-52-01

CROSS SECTIONS

SHEET NO.
113

THE OFFICIAL RECORD OF THIS SHEET IS THE ELECTRONIC FILE DIGITALLY SIGNED AND SEALED UNDER RULE 61G15-23.004, F.A.C.



Regular		Exc.		Embankment	
A	V	A	V	A	V

1" = 20' Horizontal  
1" = 10' Vertical

METRO PKWY.

REVISIONS			
DATE	DESCRIPTION	DATE	DESCRIPTION

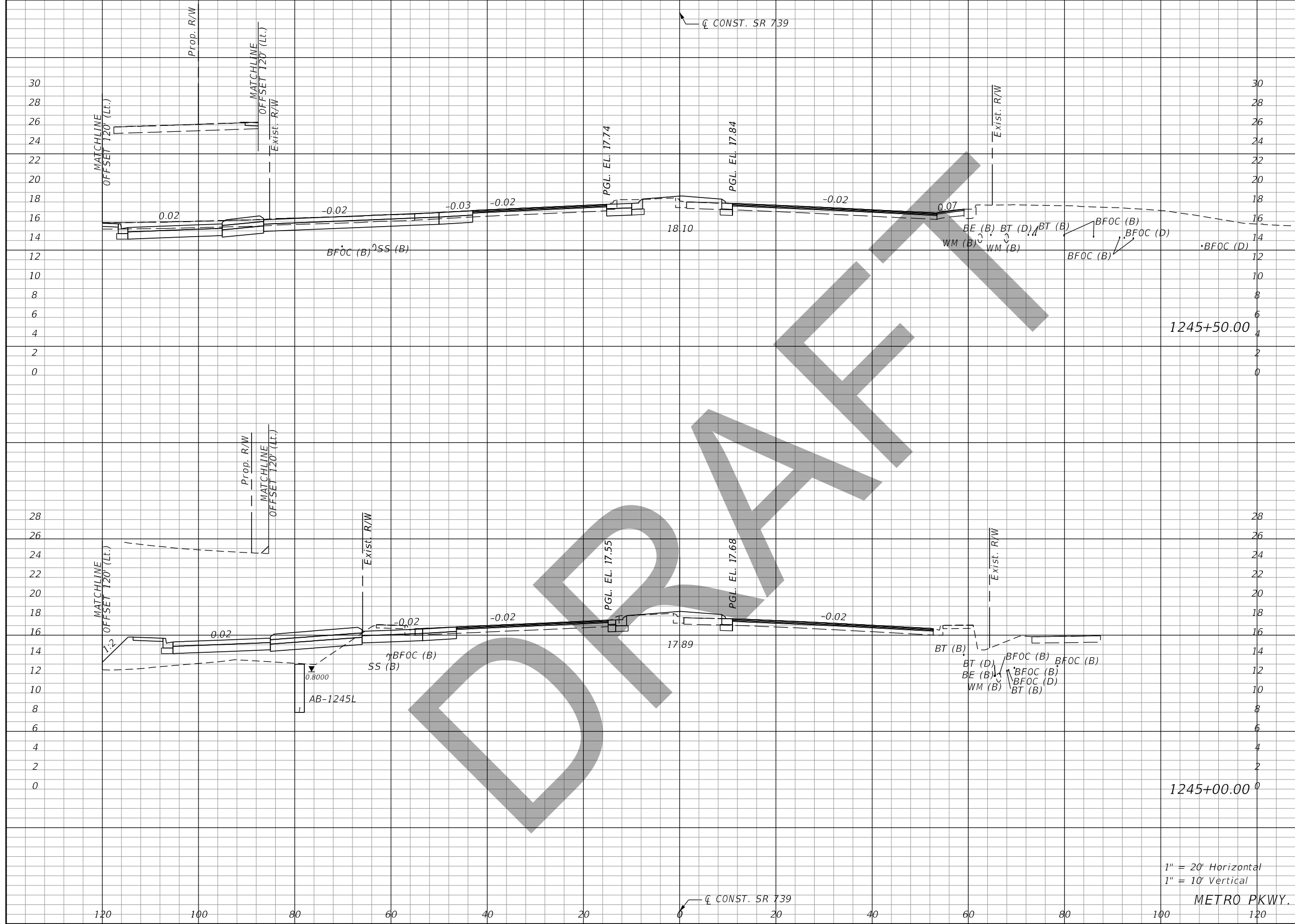
John F. Petrosillo, P.E.  
P.E. License Number 41148  
Comprehensive Engineering Services, Inc.  
201 S Orange Ave, Suite 1300  
Orlando, FL 32801-3442

STATE OF FLORIDA DEPARTMENT OF TRANSPORTATION		
ROAD NO.	COUNTY	FINANCIAL PROJECT ID
SR 739	LEE	431334-2-52-01

**CROSS SECTIONS**

SHEET NO.  
**114**

THE OFFICIAL RECORD OF THIS SHEET IS THE ELECTRONIC FILE DIGITALLY SIGNED AND SEALED UNDER RULE 61G15-23.004, F.A.C.



Regular		Exc.		Embankment	
A	V	A	V	A	V

1" = 20' Horizontal  
1" = 10' Vertical

METRO PKWY.

REVISIONS			
DATE	DESCRIPTION	DATE	DESCRIPTION

John F. Petrosillo, P.E.  
P.E. License Number 41148  
Comprehensive Engineering Services, Inc.  
201 S Orange Ave, Suite 1300  
Orlando, FL 32801-3442

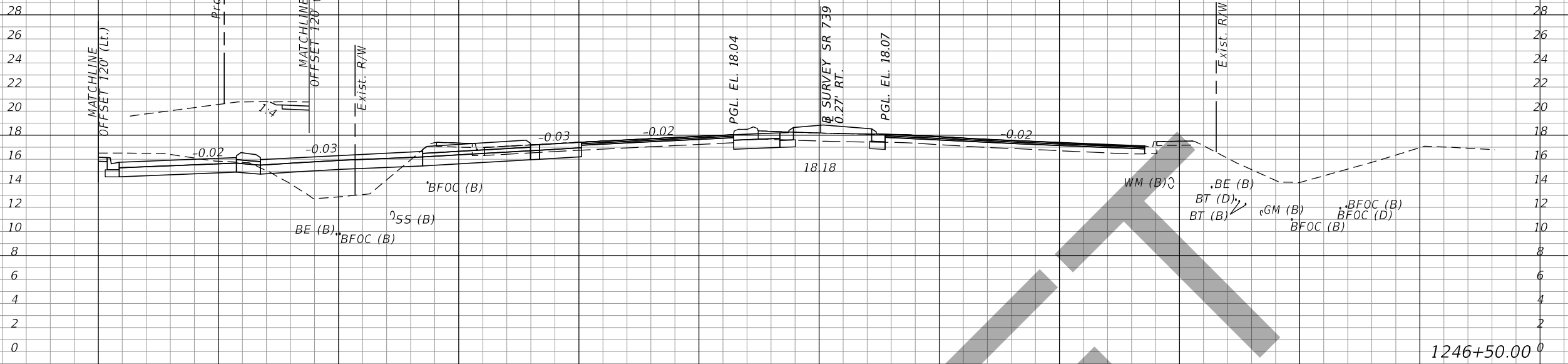
STATE OF FLORIDA DEPARTMENT OF TRANSPORTATION		
ROAD NO.	COUNTY	FINANCIAL PROJECT ID
SR 739	LEE	431334-2-52-01

**CROSS SECTIONS**


SHEET NO.  
**115**

THE OFFICIAL RECORD OF THIS SHEET IS THE ELECTRONIC FILE DIGITALLY SIGNED AND SEALED UNDER RULE 61G15-23.004, F.A.C.

Regular Exc.    Embankment  
A    V    A    V



1246+50.00



1246+00.00

1" = 20' Horizontal  
1" = 10' Vertical

METRO PKWY.

REVISIONS			
DATE	DESCRIPTION	DATE	DESCRIPTION

John F. Petrosillo, P.E.  
P.E. License Number 41148  
Comprehensive Engineering Services, Inc.  
201 S Orange Ave, Suite 1300  
Orlando, FL 32801-3442

STATE OF FLORIDA DEPARTMENT OF TRANSPORTATION		
ROAD NO.	COUNTY	FINANCIAL PROJECT ID
SR 739	LEE	431334-2-52-01

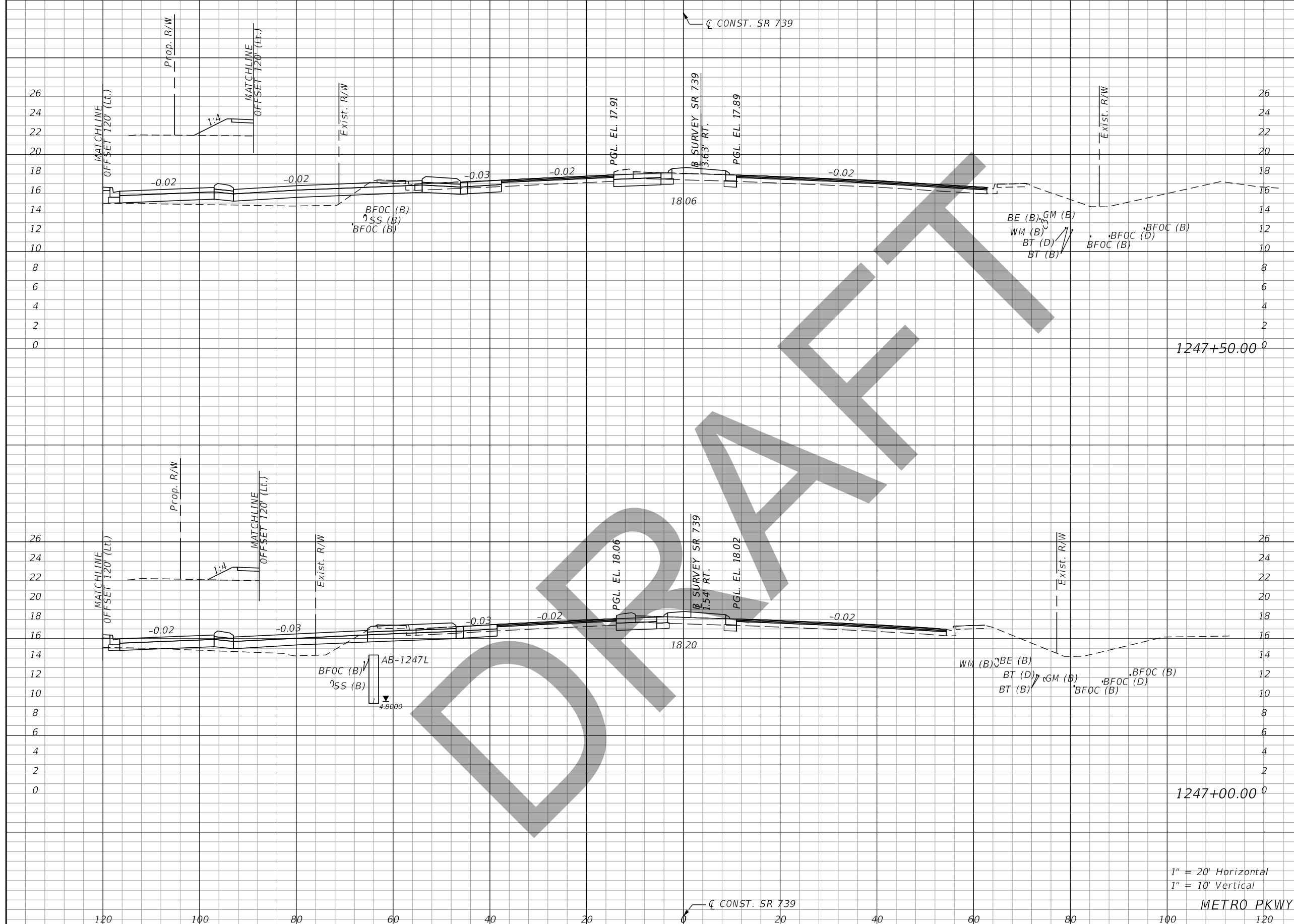
**CROSS SECTIONS**

SHEET NO.  
**116**

THE OFFICIAL RECORD OF THIS SHEET IS THE ELECTRONIC FILE DIGITALLY SIGNED AND SEALED UNDER RULE 61G15-23.004, F.A.C.

Regular Exc.    Embankment

A    V    A    V



1" = 20' Horizontal  
1" = 10' Vertical

METRO PKWY.

REVISIONS			
DATE	DESCRIPTION	DATE	DESCRIPTION

John F. Petrosillo, P.E.  
P.E. License Number 41148  
Comprehensive Engineering Services, Inc.  
201 S Orange Ave, Suite 1300  
Orlando, FL 32801-3442

STATE OF FLORIDA DEPARTMENT OF TRANSPORTATION		
ROAD NO.	COUNTY	FINANCIAL PROJECT ID
SR 739	LEE	431334-2-52-01

**CROSS SECTIONS**


SHEET NO.  
**117**

THE OFFICIAL RECORD OF THIS SHEET IS THE ELECTRONIC FILE DIGITALLY SIGNED AND SEALED UNDER RULE 61G15-23.004, F.A.C.



CONST. SR 739

Regular		Exc.		Embankment	
A	V	A	V	A	V



1248+00.00

1" = 20' Horizontal  
1" = 10' Vertical

METRO PKWY.

CONST. SR 739

REVISIONS			
DATE	DESCRIPTION	DATE	DESCRIPTION

John F. Petrosillo, P.E.  
P.E. License Number 41148  
Comprehensive Engineering Services, Inc.  
201 S Orange Ave, Suite 1300  
Orlando, FL 32801-3442

STATE OF FLORIDA DEPARTMENT OF TRANSPORTATION		
ROAD NO.	COUNTY	FINANCIAL PROJECT ID
SR 739	LEE	431334-2-52-01

**CROSS SECTIONS**

SHEET NO.
118

THE OFFICIAL RECORD OF THIS SHEET IS THE ELECTRONIC FILE DIGITALLY SIGNED AND SEALED UNDER RULE 61G15-23.004, F.A.C.

CONST. SR 739

Regular		Exc.		Embankment	
A	V	A	V	A	V



1" = 20' Horizontal  
1" = 10' Vertical

METRO PKWY.

REVISIONS			
DATE	DESCRIPTION	DATE	DESCRIPTION

John F. Petrosillo, P.E.  
P.E. License Number 41148  
Comprehensive Engineering Services, Inc.  
201 S Orange Ave, Suite 1300  
Orlando, FL 32801-3442

STATE OF FLORIDA DEPARTMENT OF TRANSPORTATION		
ROAD NO.	COUNTY	FINANCIAL PROJECT ID
SR 739	LEE	431334-2-52-01

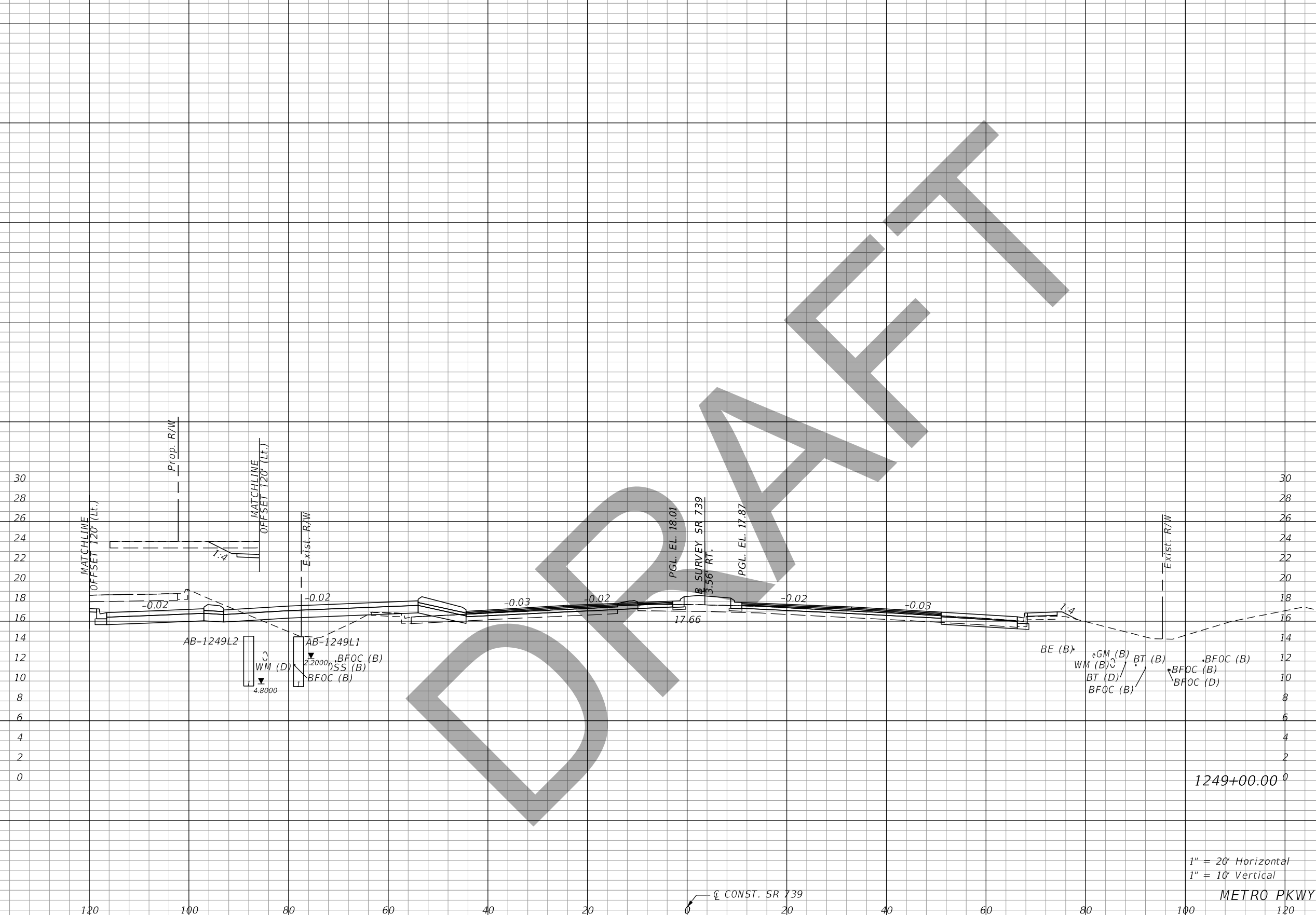
**CROSS SECTIONS**

SHEET NO.  
**119**

THE OFFICIAL RECORD OF THIS SHEET IS THE ELECTRONIC FILE DIGITALLY SIGNED AND SEALED UNDER RULE 61G15-23.004, F.A.C.

☐ CONST. SR 739

Regular Exc.		Embankment	
A	V	A	V



1" = 20' Horizontal  
1" = 10' Vertical

METRO PKWY.

REVISIONS			
DATE	DESCRIPTION	DATE	DESCRIPTION

John F. Petrosillo, P.E.  
P.E. License Number 41148  
Comprehensive Engineering Services, Inc.  
201 S Orange Ave, Suite 1300  
Orlando, FL 32801-3442

STATE OF FLORIDA DEPARTMENT OF TRANSPORTATION		
ROAD NO.	COUNTY	FINANCIAL PROJECT ID
SR 739	LEE	431334-2-52-01


**CROSS SECTIONS**

SHEET NO.  
**120**

THE OFFICIAL RECORD OF THIS SHEET IS THE ELECTRONIC FILE DIGITALLY SIGNED AND SEALED UNDER RULE 61G15-23.004, F.A.C.

CONST. SR 739

Regular		Exc.		Embankment	
A	V	A	V	A	V



1249+50.00

1" = 20' Horizontal  
1" = 10' Vertical

METRO PKWY.

CONST. SR 739

REVISIONS			
DATE	DESCRIPTION	DATE	DESCRIPTION

John F. Petrosillo, P.E.  
P.E. License Number 41148  
Comprehensive Engineering Services, Inc.  
201 S Orange Ave, Suite 1300  
Orlando, FL 32801-3442

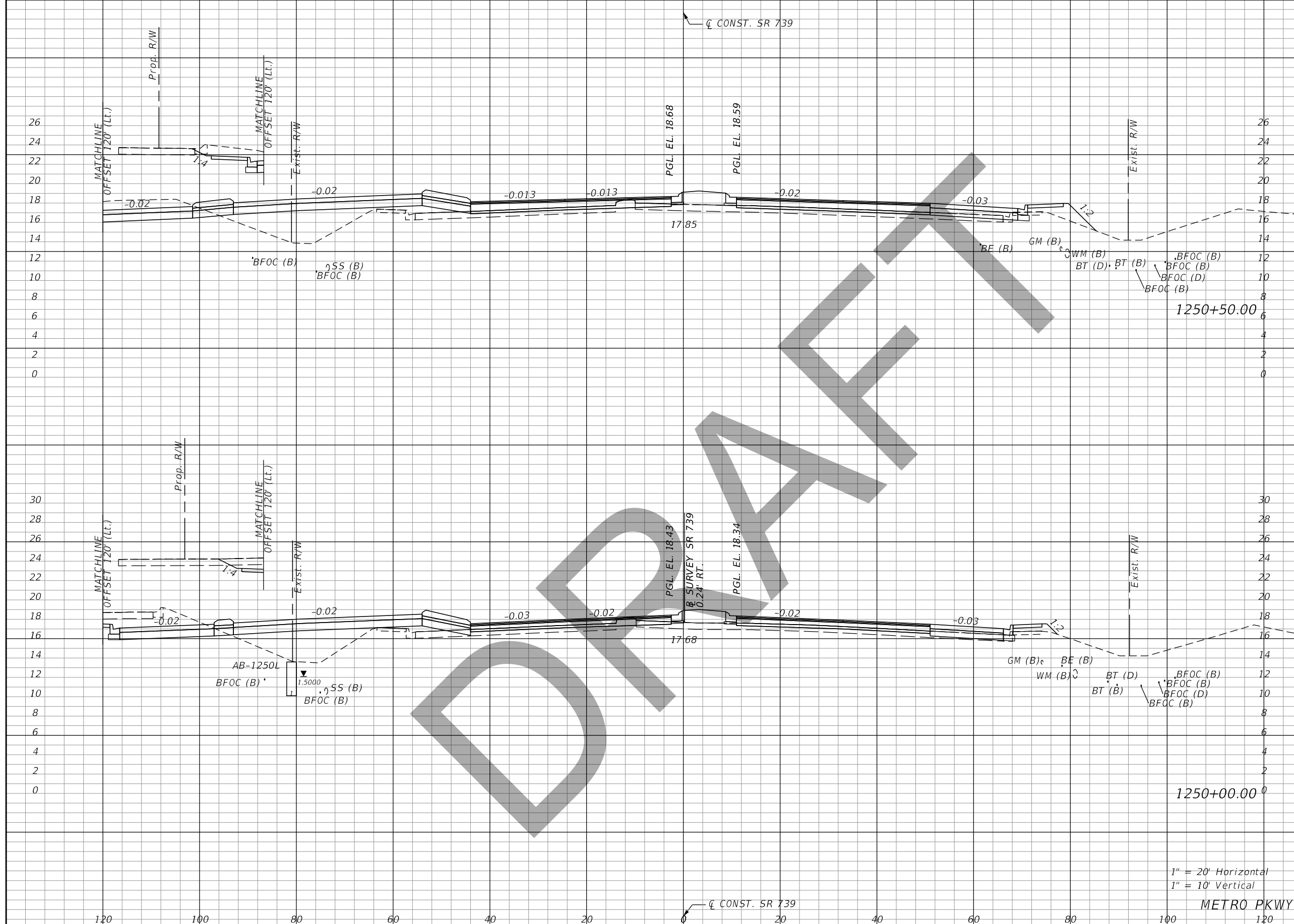
STATE OF FLORIDA DEPARTMENT OF TRANSPORTATION		
ROAD NO.	COUNTY	FINANCIAL PROJECT ID
SR 739	LEE	431334-2-52-01

**CROSS SECTIONS**

SHEET NO.  
**121**

THE OFFICIAL RECORD OF THIS SHEET IS THE ELECTRONIC FILE DIGITALLY SIGNED AND SEALED UNDER RULE 61G15-23.004, F.A.C.

Regular Exc.    Embankment  
A    V    A    V



1" = 20' Horizontal  
1" = 10' Vertical

METRO PKWY.

REVISIONS			
DATE	DESCRIPTION	DATE	DESCRIPTION

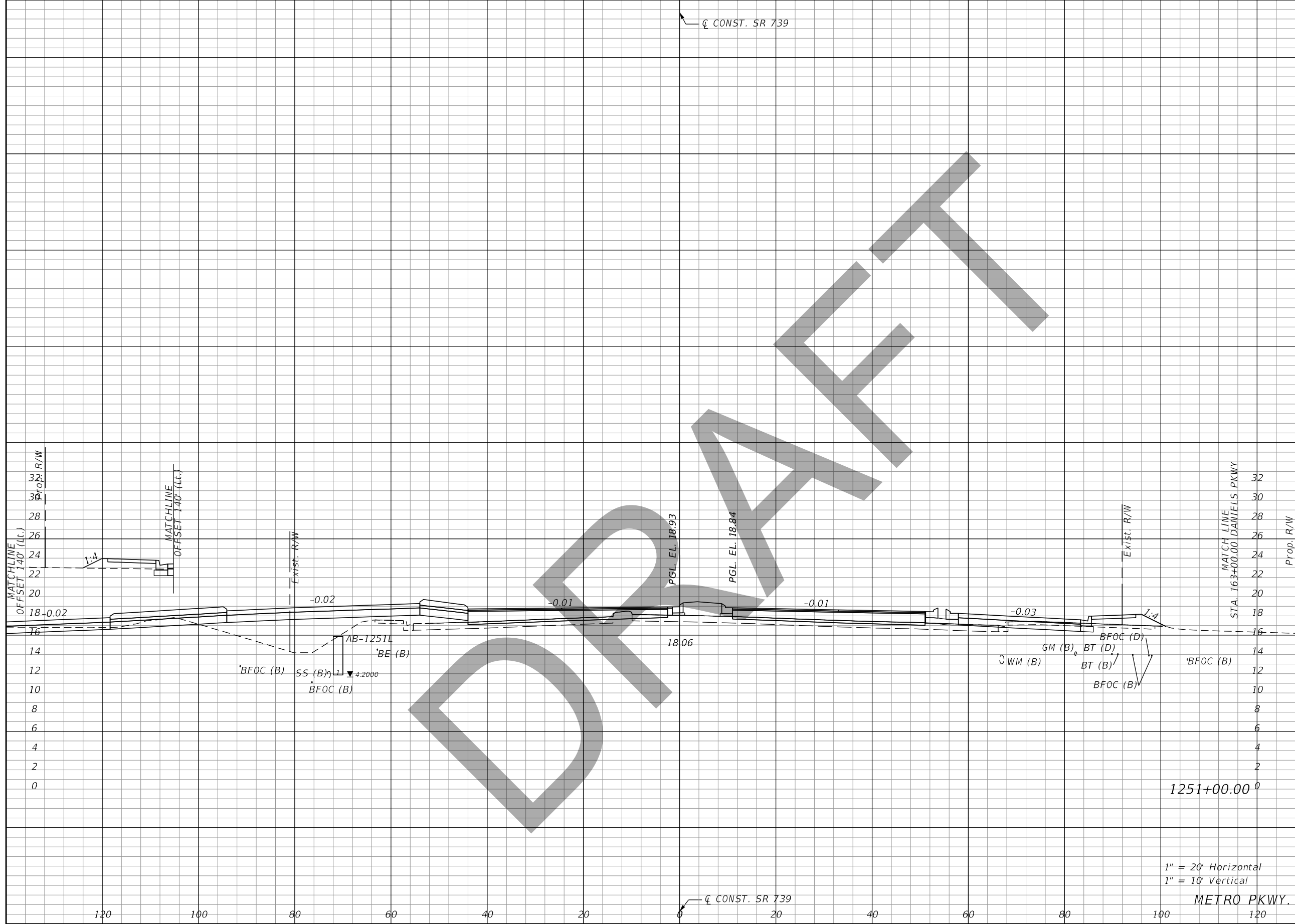
John F. Petrosillo, P.E.  
P.E. License Number 41148  
Comprehensive Engineering Services, Inc.  
201 S Orange Ave, Suite 1300  
Orlando, FL 32801-3442

STATE OF FLORIDA DEPARTMENT OF TRANSPORTATION		
ROAD NO.	COUNTY	FINANCIAL PROJECT ID
SR 739	LEE	431334-2-52-01

**CROSS SECTIONS**

SHEET NO.  
**122**

THE OFFICIAL RECORD OF THIS SHEET IS THE ELECTRONIC FILE DIGITALLY SIGNED AND SEALED UNDER RULE 61G15-23.004, F.A.C.



Regular		Exc.		Embankment	
A	V	A	V	A	V

REVISIONS			
DATE	DESCRIPTION	DATE	DESCRIPTION

John F. Petrosillo, P.E.  
P.E. License Number 41148  
Comprehensive Engineering Services, Inc.  
201 S Orange Ave, Suite 1300  
Orlando, FL 32801-3442

STATE OF FLORIDA DEPARTMENT OF TRANSPORTATION		
ROAD NO.	COUNTY	FINANCIAL PROJECT ID
SR 739	LEE	431334-2-52-01

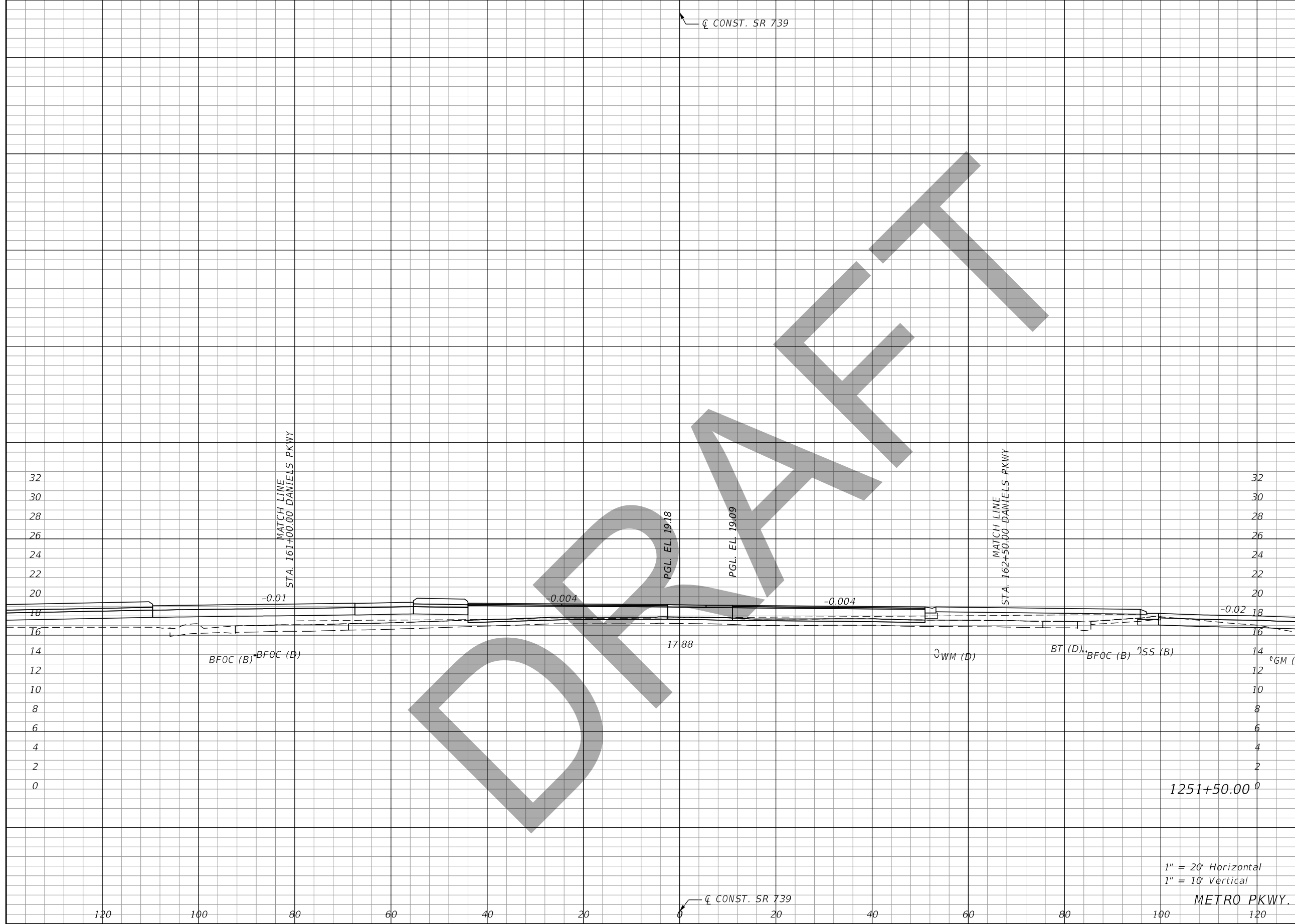
**CROSS SECTIONS**

SHEET NO.  
**123**

1" = 20' Horizontal  
1" = 10' Vertical

METRO PKWY.

THE OFFICIAL RECORD OF THIS SHEET IS THE ELECTRONIC FILE DIGITALLY SIGNED AND SEALED UNDER RULE 61G15-23.004, F.A.C.



Regular Exc.		Embankment	
A	V	A	V

1" = 20' Horizontal  
1" = 10' Vertical

METRO PKWY.

REVISIONS			
DATE	DESCRIPTION	DATE	DESCRIPTION

John F. Petrosillo, P.E.  
P.E. License Number 41148  
Comprehensive Engineering Services, Inc.  
201 S Orange Ave, Suite 1300  
Orlando, FL 32801-3442

STATE OF FLORIDA DEPARTMENT OF TRANSPORTATION		
ROAD NO.	COUNTY	FINANCIAL PROJECT ID
SR 739	LEE	431334-2-52-01

**CROSS SECTIONS**

SHEET NO.  
**124**

THE OFFICIAL RECORD OF THIS SHEET IS THE ELECTRONIC FILE DIGITALLY SIGNED AND SEALED UNDER RULE 61G15-23.004, F.A.C.

☐ CONST. SR 739

Regular Exc.		Embankment	
A	V	A	V



1" = 20' Horizontal  
1" = 10' Vertical

REVISIONS			
DATE	DESCRIPTION	DATE	DESCRIPTION

John F. Petrosillo, P.E.  
P.E. License Number 41148  
Comprehensive Engineering Services, Inc.  
201 S Orange Ave, Suite 1300  
Orlando, FL 32801-3442

STATE OF FLORIDA DEPARTMENT OF TRANSPORTATION		
ROAD NO.	COUNTY	FINANCIAL PROJECT ID
SR 739	LEE	431334-2-52-01

**CROSS SECTIONS**

SHEET NO.  
**125**

THE OFFICIAL RECORD OF THIS SHEET IS THE ELECTRONIC FILE DIGITALLY SIGNED AND SEALED UNDER RULE 61G15-23.004, F.A.C.



☐ CONST. SR 739

Regular Exc.		Embankment	
A	V	A	V



1" = 20' Horizontal  
1" = 10' Vertical

METRO PKWY.

REVISIONS			
DATE	DESCRIPTION	DATE	DESCRIPTION

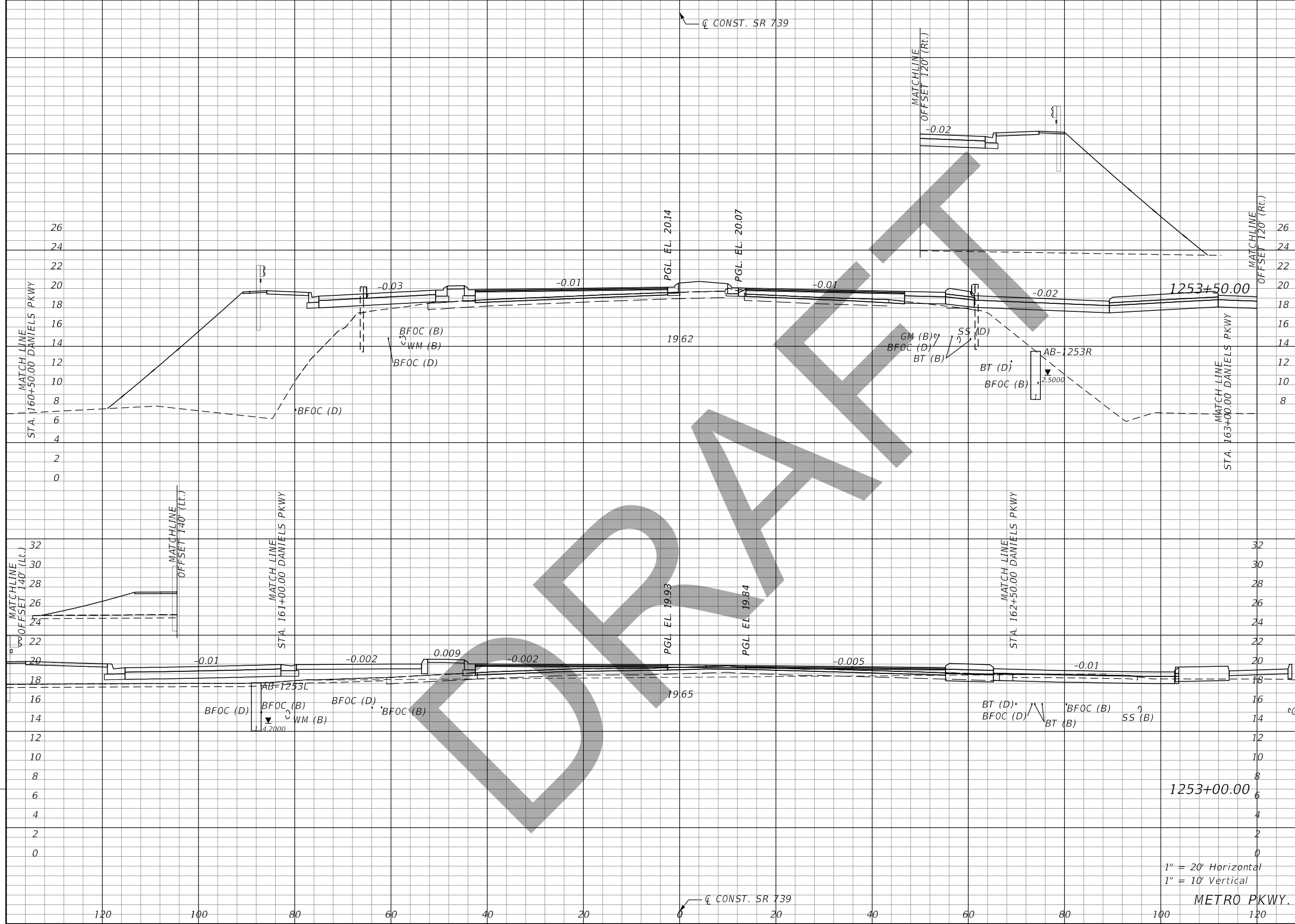
John F. Petrosillo, P.E.  
P.E. License Number 41148  
Comprehensive Engineering Services, Inc.  
201 S Orange Ave, Suite 1300  
Orlando, FL 32801-3442

STATE OF FLORIDA DEPARTMENT OF TRANSPORTATION		
ROAD NO.	COUNTY	FINANCIAL PROJECT ID
SR 739	LEE	431334-2-52-01

**CROSS SECTIONS**

SHEET NO.  
**126**

THE OFFICIAL RECORD OF THIS SHEET IS THE ELECTRONIC FILE DIGITALLY SIGNED AND SEALED UNDER RULE 61G15-23.004, F.A.C.



Regular		Exc.		Embankment	
A	V	A	V	A	V

REVISIONS			
DATE	DESCRIPTION	DATE	DESCRIPTION

John F. Petrosillo, P.E.  
P.E. License Number 41148  
Comprehensive Engineering Services, Inc.  
201 S Orange Ave, Suite 1300  
Orlando, FL 32801-3442

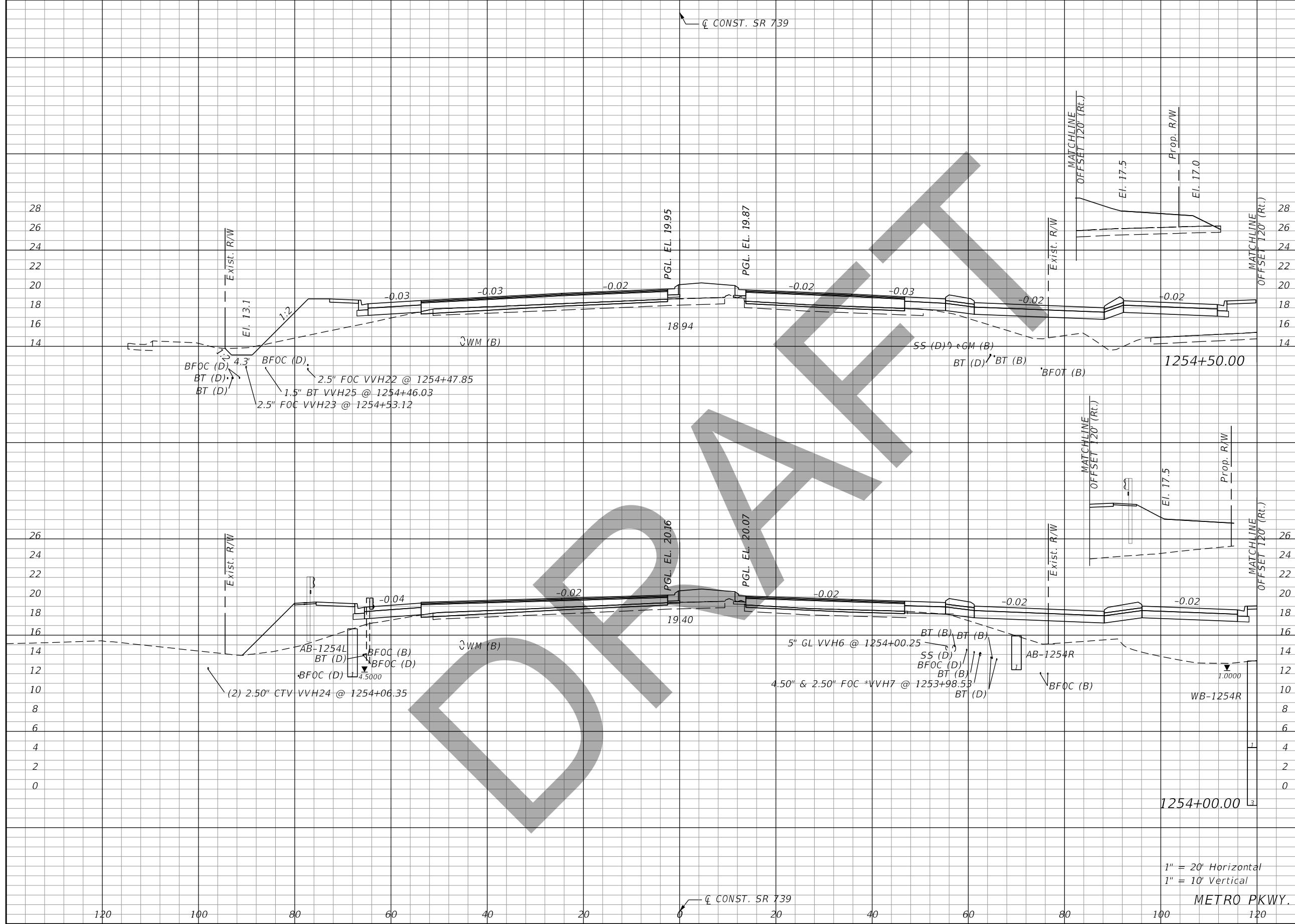
STATE OF FLORIDA DEPARTMENT OF TRANSPORTATION		
ROAD NO.	COUNTY	FINANCIAL PROJECT ID
SR 739	LEE	431334-2-52-01

**CROSS SECTIONS**

SHEET  
NO.  
**127**

THE OFFICIAL RECORD OF THIS SHEET IS THE ELECTRONIC FILE DIGITALLY SIGNED AND SEALED UNDER RULE 61G15-23.004, F.A.C.

Regular		Exc.		Embankment	
A	V	A	V	A	V



1" = 20' Horizontal  
 1" = 10' Vertical

METRO PKWY.

REVISIONS			
DATE	DESCRIPTION	DATE	DESCRIPTION

John F. Petrosillo, P.E.  
 P.E. License Number 41148  
 Comprehensive Engineering Services, Inc.  
 201 S Orange Ave, Suite 1300  
 Orlando, FL 32801-3442

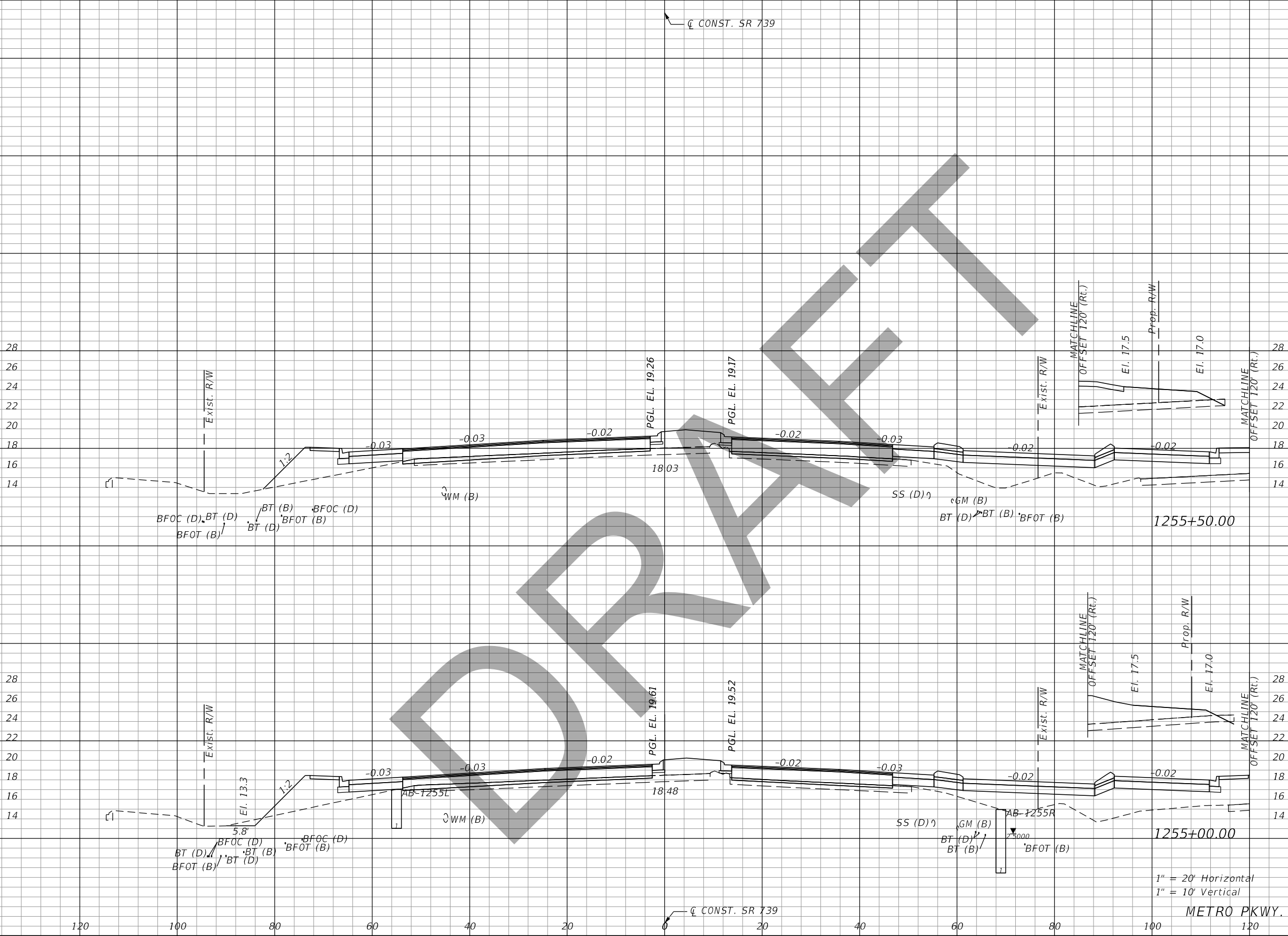
STATE OF FLORIDA DEPARTMENT OF TRANSPORTATION		
ROAD NO.	COUNTY	FINANCIAL PROJECT ID
SR 739	LEE	431334-2-52-01

**CROSS SECTIONS**

SHEET NO.
128

THE OFFICIAL RECORD OF THIS SHEET IS THE ELECTRONIC FILE DIGITALLY SIGNED AND SEALED UNDER RULE 61G15-23.004, F.A.C.

Regular		Exc.		Embankment	
A	V	A	V	A	V



1" = 20' Horizontal  
1" = 10' Vertical

METRO PKWY.

REVISIONS			
DATE	DESCRIPTION	DATE	DESCRIPTION


John F. Petrosillo, P.E.  
P.E. License Number 41148  
Comprehensive Engineering Services, Inc.  
201 S Orange Ave, Suite 1300  
Orlando, FL 32801-3442

STATE OF FLORIDA DEPARTMENT OF TRANSPORTATION		
ROAD NO.	COUNTY	FINANCIAL PROJECT ID
SR 739	LEE	431334-2-52-01

**CROSS SECTIONS**

SHEET NO.  
**129**

THE OFFICIAL RECORD OF THIS SHEET IS THE ELECTRONIC FILE DIGITALLY SIGNED AND SEALED UNDER RULE 61G15-23.004, F.A.C.



Regular		Exc.		Embankment	
A	V	A	V	A	V

REVISIONS			
DATE	DESCRIPTION	DATE	DESCRIPTION

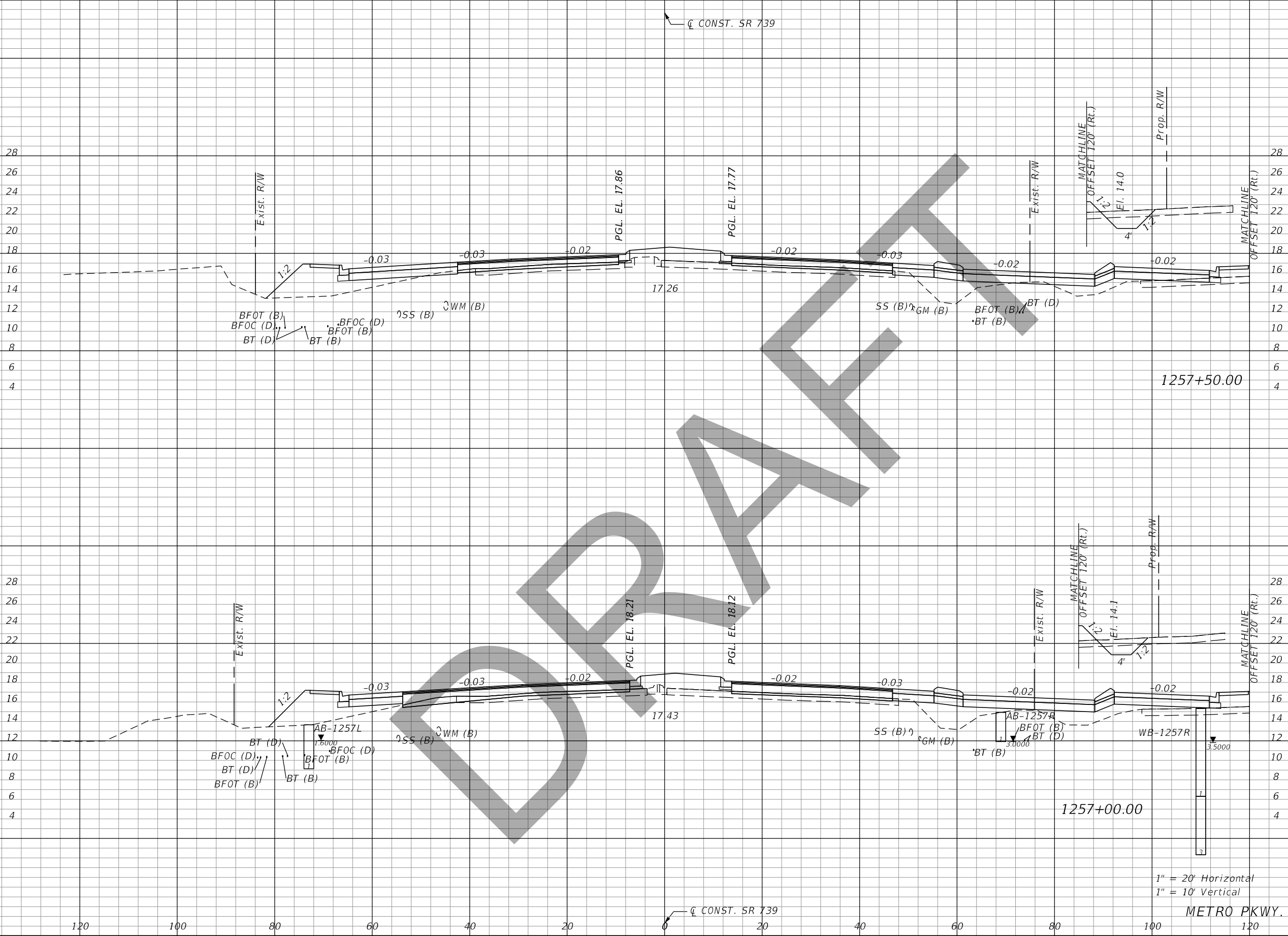
John F. Petrosillo, P.E.  
P.E. License Number 41148  
Comprehensive Engineering Services, Inc.  
201 S Orange Ave, Suite 1300  
Orlando, FL 32801-3442

STATE OF FLORIDA DEPARTMENT OF TRANSPORTATION		
ROAD NO.	COUNTY	FINANCIAL PROJECT ID
SR 739	LEE	431334-2-52-01

**CROSS SECTIONS**

SHEET NO.  
**130**

THE OFFICIAL RECORD OF THIS SHEET IS THE ELECTRONIC FILE DIGITALLY SIGNED AND SEALED UNDER RULE 61G15-23.004, F.A.C.



Regular		Exc.		Embankment	
A	V	A	V	A	V

1" = 20' Horizontal  
 1" = 10' Vertical

METRO PKWY.

REVISIONS			
DATE	DESCRIPTION	DATE	DESCRIPTION

John F. Petrosillo, P.E.  
 P.E. License Number 41148  
 Comprehensive Engineering Services, Inc.  
 201 S Orange Ave, Suite 1300  
 Orlando, FL 32801-3442

STATE OF FLORIDA DEPARTMENT OF TRANSPORTATION		
ROAD NO.	COUNTY	FINANCIAL PROJECT ID
SR 739	LEE	431334-2-52-01

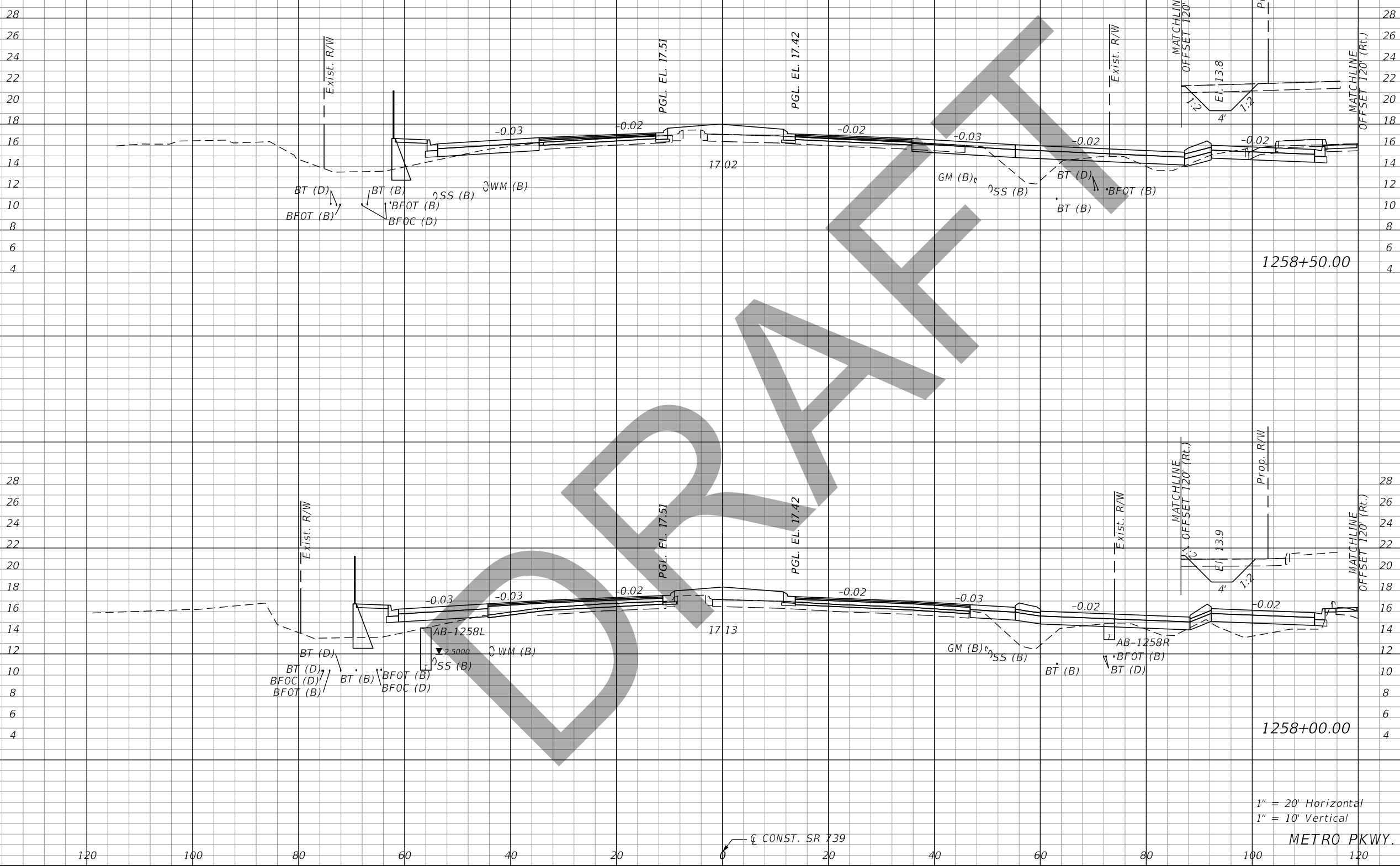
**CROSS SECTIONS**

SHEET NO.  
 131

THE OFFICIAL RECORD OF THIS SHEET IS THE ELECTRONIC FILE DIGITALLY SIGNED AND SEALED UNDER RULE 61G15-23.004, F.A.C.

CONST. SR 739

Regular		Exc.		Embankment	
A	V	A	V	A	V



1258+50.00

1258+00.00

1" = 20' Horizontal  
1" = 10' Vertical

METRO PKWY.

CONST. SR 739

REVISIONS			
DATE	DESCRIPTION	DATE	DESCRIPTION

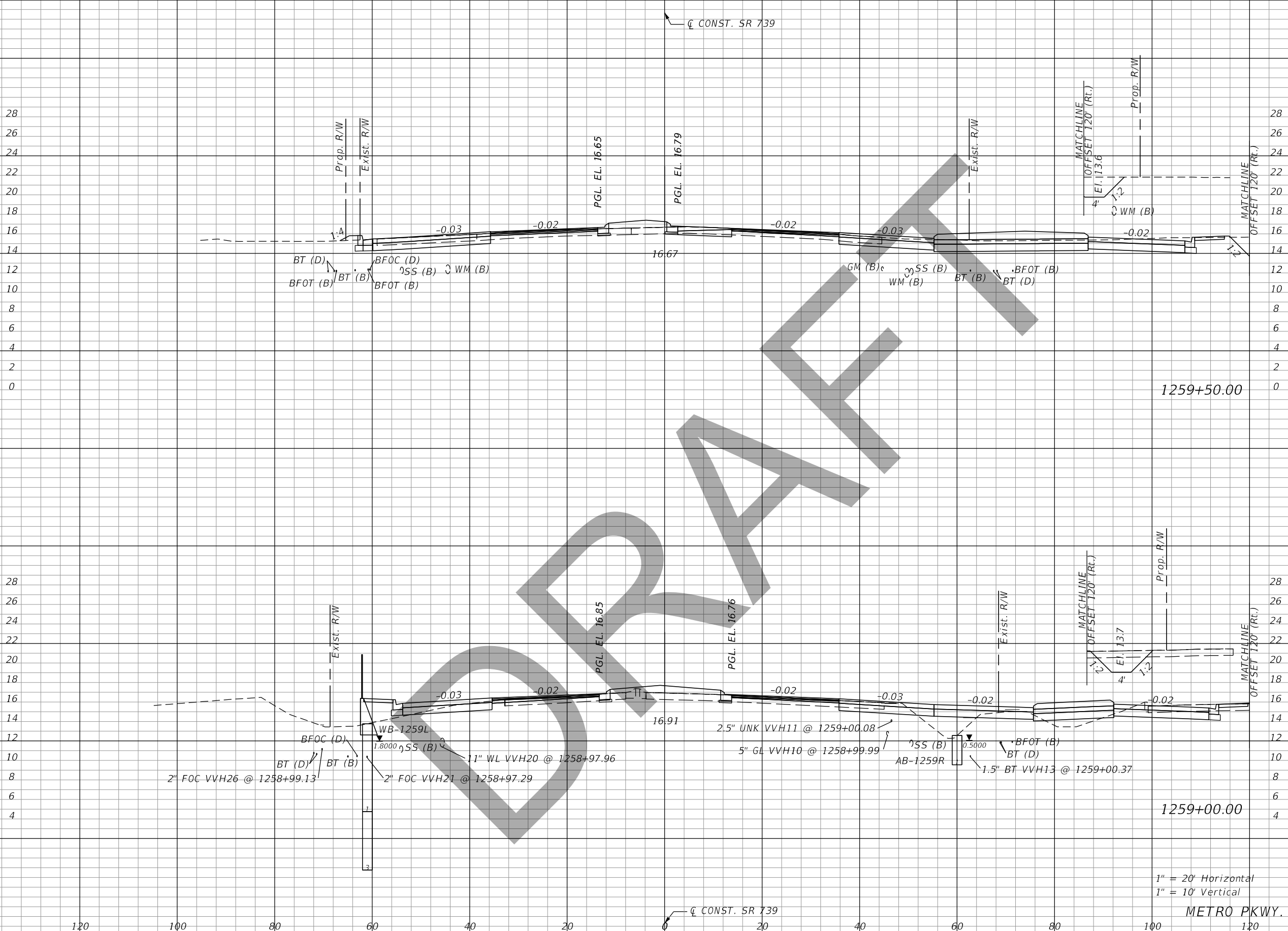
John F. Petrosillo, P.E.  
P.E. License Number 41148  
Comprehensive Engineering Services, Inc.  
201 S Orange Ave, Suite 1300  
Orlando, FL 32801-3442

STATE OF FLORIDA DEPARTMENT OF TRANSPORTATION		
ROAD NO.	COUNTY	FINANCIAL PROJECT ID
SR 739	LEE	431334-2-52-01

**CROSS SECTIONS**

SHEET NO.  
**132**

THE OFFICIAL RECORD OF THIS SHEET IS THE ELECTRONIC FILE DIGITALLY SIGNED AND SEALED UNDER RULE 61G15-23.004, F.A.C.



Regular		Exc.		Embankment	
A	V	A	V	A	V

1" = 20' Horizontal  
1" = 10' Vertical

METRO PKWY.

REVISIONS			
DATE	DESCRIPTION	DATE	DESCRIPTION

John F. Petrosillo, P.E.  
P.E. License Number 41148  
Comprehensive Engineering Services, Inc.  
201 S Orange Ave, Suite 1300  
Orlando, FL 32801-3442

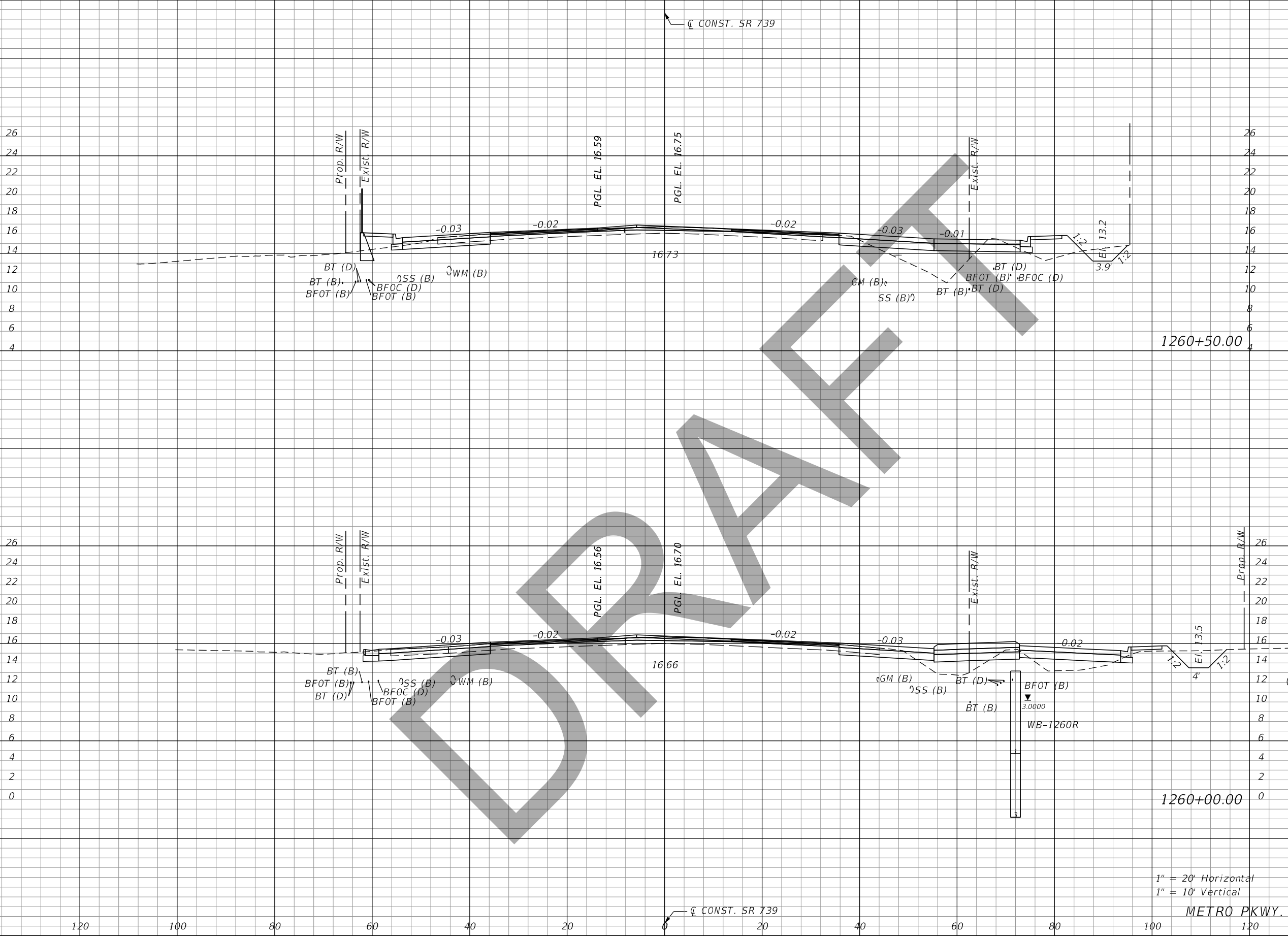
STATE OF FLORIDA DEPARTMENT OF TRANSPORTATION		
ROAD NO.	COUNTY	FINANCIAL PROJECT ID
SR 739	LEE	431334-2-52-01

**CROSS SECTIONS**

SHEET NO.  
**133**

THE OFFICIAL RECORD OF THIS SHEET IS THE ELECTRONIC FILE DIGITALLY SIGNED AND SEALED UNDER RULE 61G15-23.004, F.A.C.





1" = 20' Horizontal  
1" = 10' Vertical

METRO PKWY.

Regular		Exc.		Embankment	
A	V	A	V	A	V

REVISIONS			
DATE	DESCRIPTION	DATE	DESCRIPTION

John F. Petrosillo, P.E.  
P.E. License Number 41148  
Comprehensive Engineering Services, Inc.  
201 S Orange Ave, Suite 1300  
Orlando, FL 32801-3442

STATE OF FLORIDA DEPARTMENT OF TRANSPORTATION		
ROAD NO.	COUNTY	FINANCIAL PROJECT ID
SR 739	LEE	431334-2-52-01

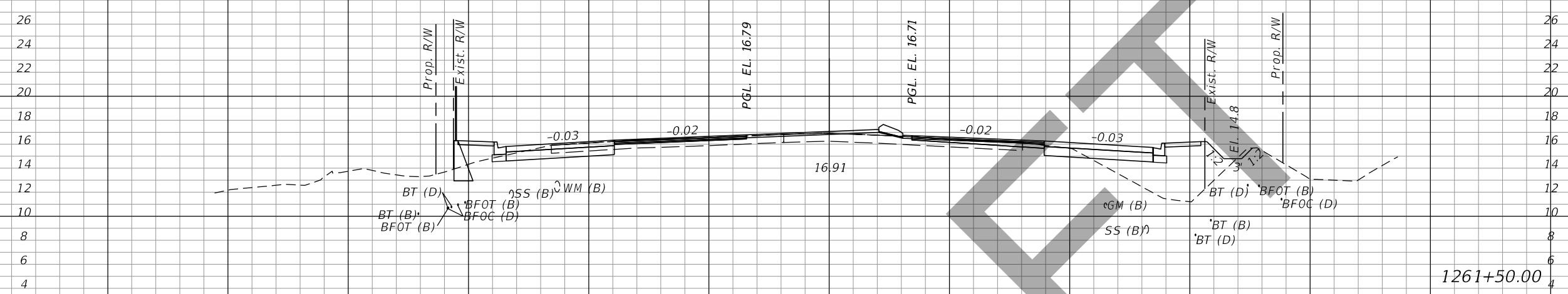
**CROSS SECTIONS**

SHEET NO.  
**134**

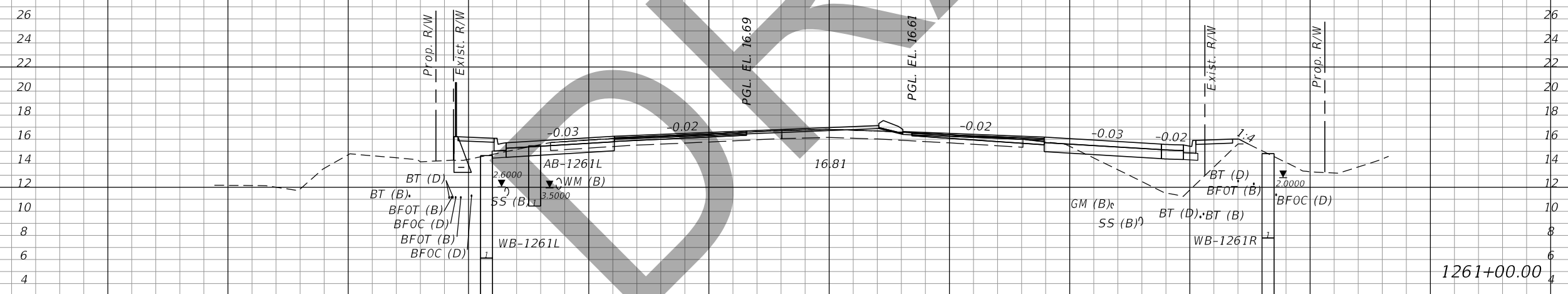
THE OFFICIAL RECORD OF THIS SHEET IS THE ELECTRONIC FILE DIGITALLY SIGNED AND SEALED UNDER RULE 61G15-23.004, F.A.C.

CONST. SR 739

Regular		Exc.		Embankment	
A	V	A	V	A	V



1261+50.00



1261+00.00

1" = 20' Horizontal  
1" = 10' Vertical

METRO PKWY.

CONST. SR 739

REVISIONS			
DATE	DESCRIPTION	DATE	DESCRIPTION

John F. Petrosillo, P.E.  
P.E. License Number 41148  
Comprehensive Engineering Services, Inc.  
201 S Orange Ave, Suite 1300  
Orlando, FL 32801-3442

STATE OF FLORIDA DEPARTMENT OF TRANSPORTATION		
ROAD NO.	COUNTY	FINANCIAL PROJECT ID
SR 739	LEE	431334-2-52-01

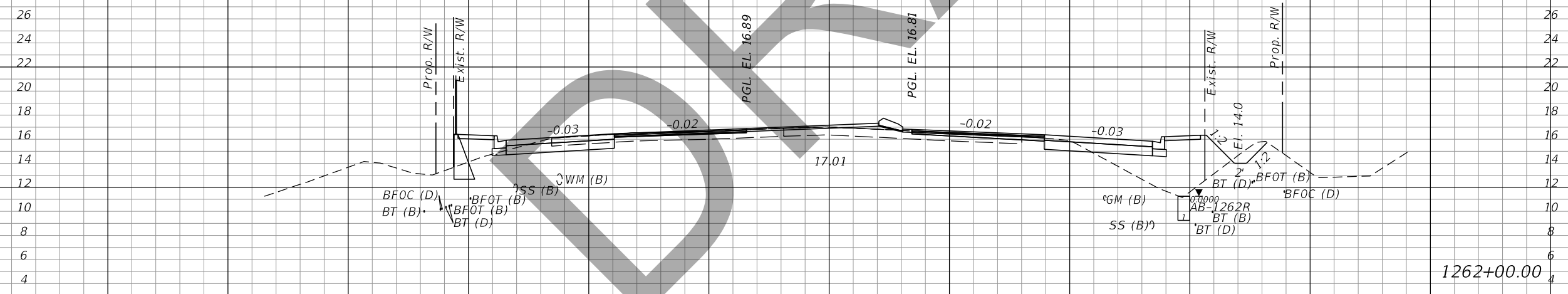
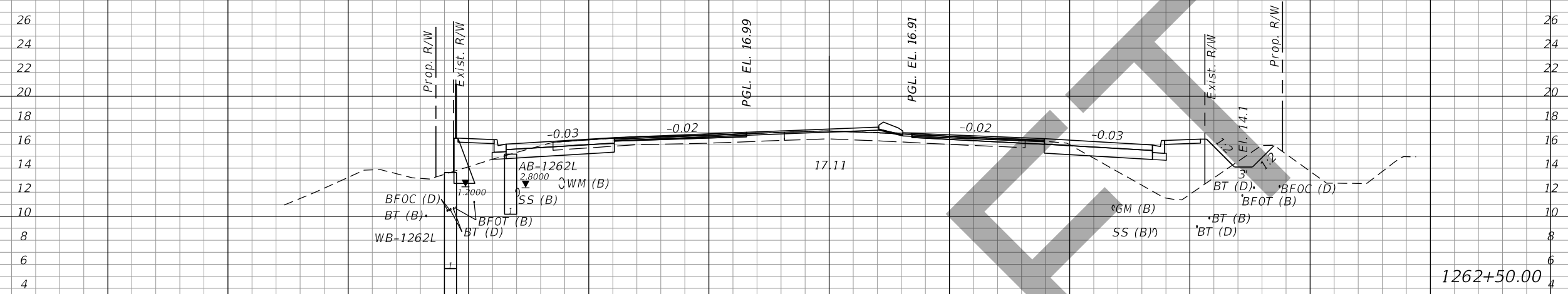
**CROSS SECTIONS**

SHEET NO.
135

THE OFFICIAL RECORD OF THIS SHEET IS THE ELECTRONIC FILE DIGITALLY SIGNED AND SEALED UNDER RULE 61G15-23.004, F.A.C.

☐ CONST. SR 739

Regular		Exc.		Embankment	
A	V	A	V	A	V



1" = 20' Horizontal  
1" = 10' Vertical

METRO PKWY.

120 100 80 60 40 20 0 20 40 60 80 100 120

REVISIONS			
DATE	DESCRIPTION	DATE	DESCRIPTION

John F. Petrosillo, P.E.  
P.E. License Number 41148  
Comprehensive Engineering Services, Inc.  
201 S Orange Ave, Suite 1300  
Orlando, FL 32801-3442

STATE OF FLORIDA DEPARTMENT OF TRANSPORTATION		
ROAD NO.	COUNTY	FINANCIAL PROJECT ID
SR 739	LEE	431334-2-52-01

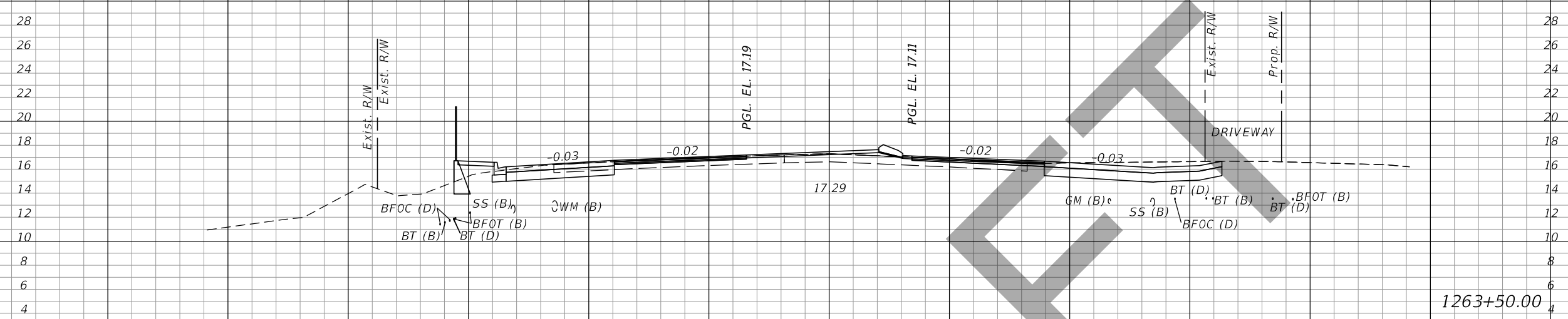
**CROSS SECTIONS**

SHEET NO.
136

THE OFFICIAL RECORD OF THIS SHEET IS THE ELECTRONIC FILE DIGITALLY SIGNED AND SEALED UNDER RULE 61G15-23.004, F.A.C.

CONST. SR 739

Regular		Exc.		Embankment	
A	V	A	V	A	V



1263+50.00



1263+00.00

1" = 20' Horizontal  
1" = 10' Vertical

METRO PKWY.

CONST. SR 739

120 100 80 60 40 20 20 40 60 80 100 120

REVISIONS			
DATE	DESCRIPTION	DATE	DESCRIPTION

John F. Petrosillo, P.E.  
P.E. License Number 41148  
Comprehensive Engineering Services, Inc.  
201 S Orange Ave, Suite 1300  
Orlando, FL 32801-3442

STATE OF FLORIDA DEPARTMENT OF TRANSPORTATION		
ROAD NO.	COUNTY	FINANCIAL PROJECT ID
SR 739	LEE	431334-2-52-01

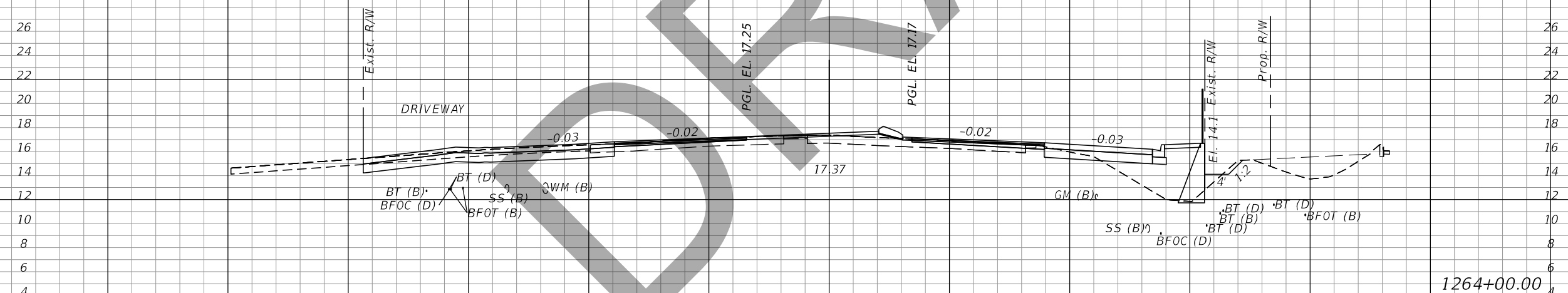
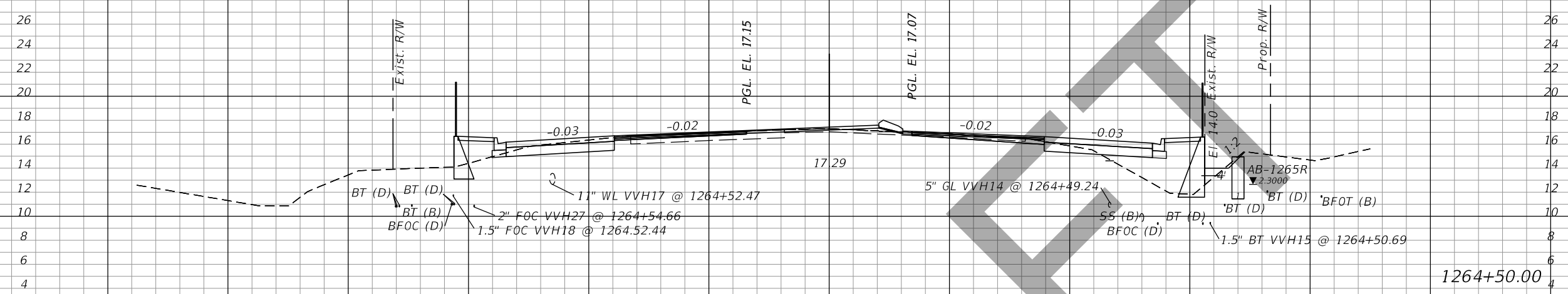
**CROSS SECTIONS**

SHEET NO.  
**137**

THE OFFICIAL RECORD OF THIS SHEET IS THE ELECTRONIC FILE DIGITALLY SIGNED AND SEALED UNDER RULE 61G15-23.004, F.A.C.

CONST. SR 739

Regular		Exc.		Embankment	
A	V	A	V	A	V



1" = 20' Horizontal  
1" = 10' Vertical

METRO PKWY.

120 100 80 60 40 20 0 20 40 60 80 100 120

REVISIONS			
DATE	DESCRIPTION	DATE	DESCRIPTION

John F. Petrosillo, P.E.  
P.E. License Number 41148  
Comprehensive Engineering Services, Inc.  
201 S Orange Ave, Suite 1300  
Orlando, FL 32801-3442

STATE OF FLORIDA DEPARTMENT OF TRANSPORTATION		
ROAD NO.	COUNTY	FINANCIAL PROJECT ID
SR 739	LEE	431334-2-52-01


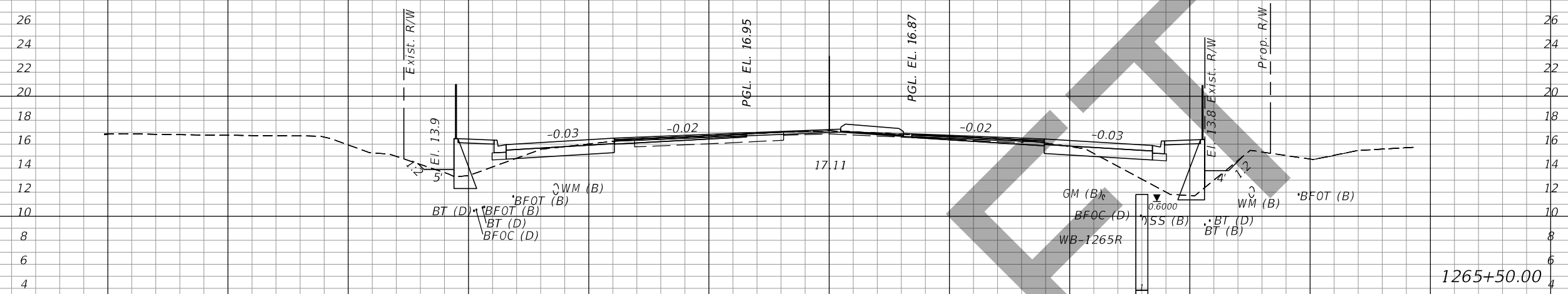
**CROSS SECTIONS**

SHEET NO.
138

THE OFFICIAL RECORD OF THIS SHEET IS THE ELECTRONIC FILE DIGITALLY SIGNED AND SEALED UNDER RULE 61G15-23.004, F.A.C.

CONST. SR 739

Regular		Exc.		Embankment	
A	V	A	V	A	V



1" = 20' Horizontal  
1" = 10' Vertical

METRO PKWY.

120 100 80 60 40 20 0 20 40 60 80 100 120

REVISIONS			
DATE	DESCRIPTION	DATE	DESCRIPTION

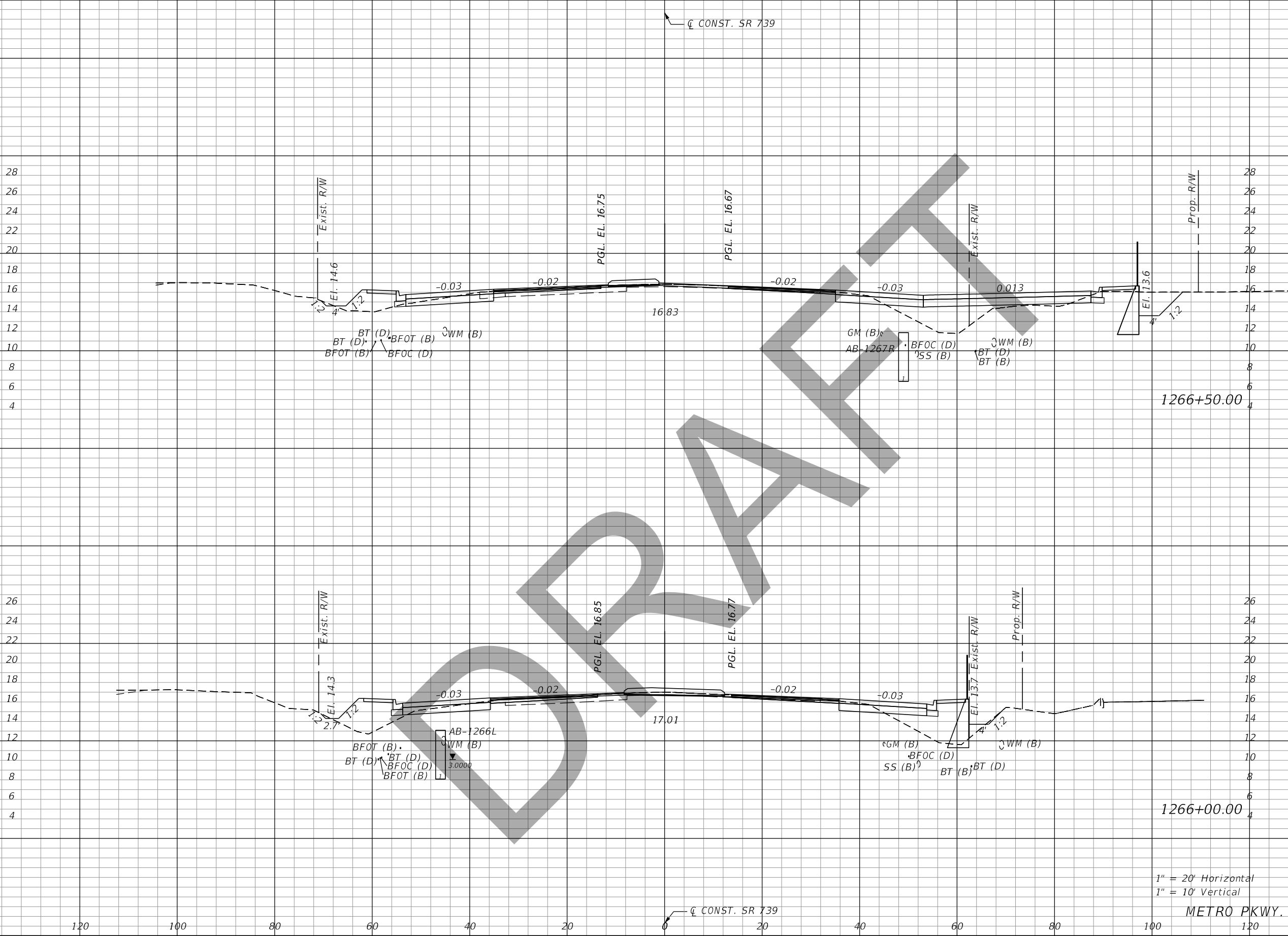
John F. Petrosillo, P.E.  
P.E. License Number 41148  
Comprehensive Engineering Services, Inc.  
201 S Orange Ave, Suite 1300  
Orlando, FL 32801-3442

STATE OF FLORIDA DEPARTMENT OF TRANSPORTATION		
ROAD NO.	COUNTY	FINANCIAL PROJECT ID
SR 739	LEE	431334-2-52-01

**CROSS SECTIONS**

SHEET NO.  
**139**

THE OFFICIAL RECORD OF THIS SHEET IS THE ELECTRONIC FILE DIGITALLY SIGNED AND SEALED UNDER RULE 61G15-23.004, F.A.C.



Regular		Exc.		Embankment	
A	V	A	V	A	V

1" = 20' Horizontal  
1" = 10' Vertical

METRO PKWY.

REVISIONS			
DATE	DESCRIPTION	DATE	DESCRIPTION

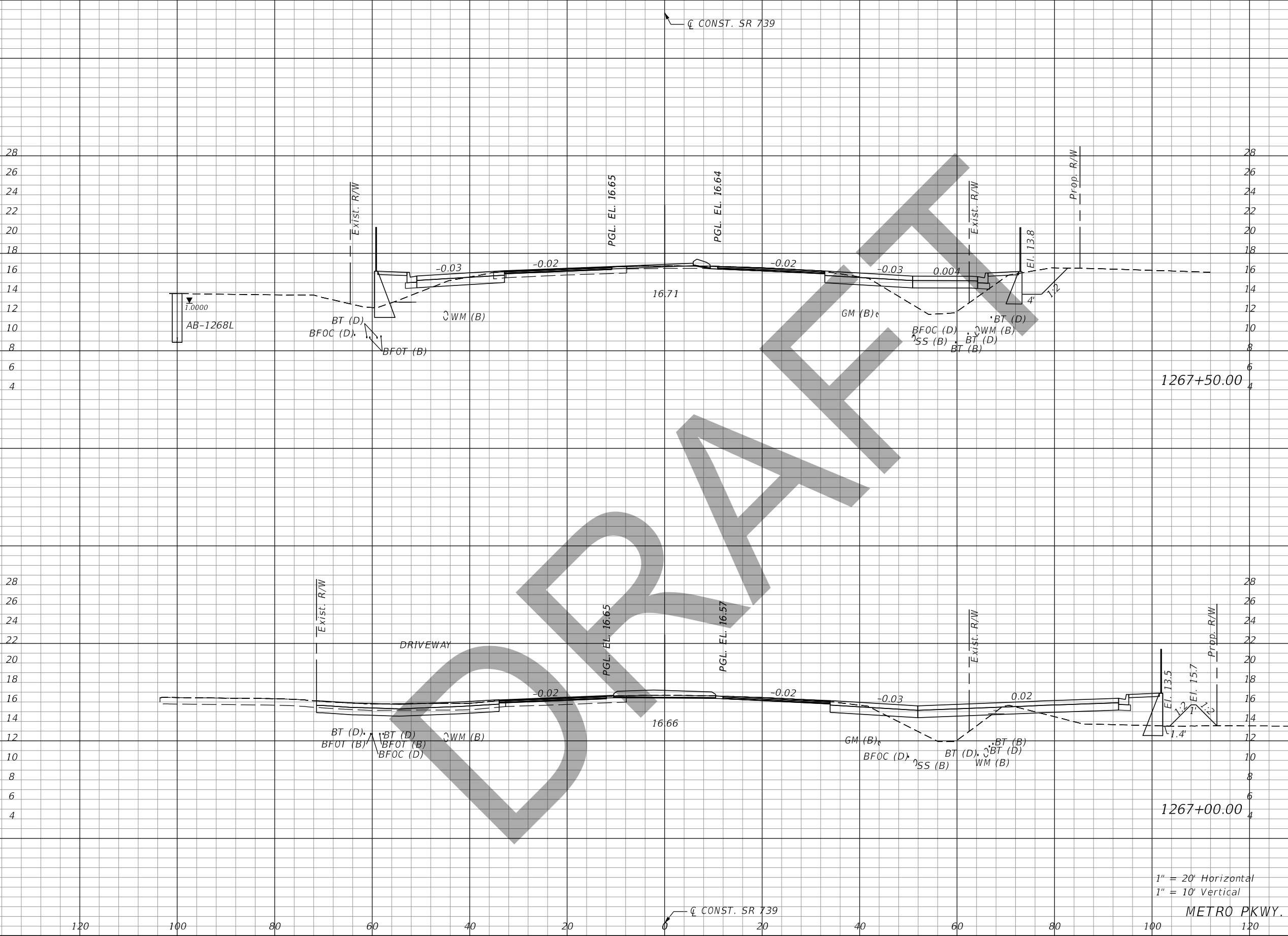
John F. Petrosillo, P.E.  
P.E. License Number 41148  
Comprehensive Engineering Services, Inc.  
201 S Orange Ave, Suite 1300  
Orlando, FL 32801-3442

STATE OF FLORIDA DEPARTMENT OF TRANSPORTATION		
ROAD NO.	COUNTY	FINANCIAL PROJECT ID
SR 739	LEE	431334-2-52-01

**CROSS SECTIONS**

SHEET NO.  
140

THE OFFICIAL RECORD OF THIS SHEET IS THE ELECTRONIC FILE DIGITALLY SIGNED AND SEALED UNDER RULE 61G15-23.004, F.A.C.



Regular		Exc.		Embankment	
A	V	A	V	A	V

1" = 20' Horizontal  
1" = 10' Vertical

METRO PKWY.

REVISIONS			
DATE	DESCRIPTION	DATE	DESCRIPTION

John F. Petrosillo, P.E.  
P.E. License Number 41148  
Comprehensive Engineering Services, Inc.  
201 S Orange Ave, Suite 1300  
Orlando, FL 32801-3442

STATE OF FLORIDA DEPARTMENT OF TRANSPORTATION		
ROAD NO.	COUNTY	FINANCIAL PROJECT ID
SR 739	LEE	431334-2-52-01

**CROSS SECTIONS**

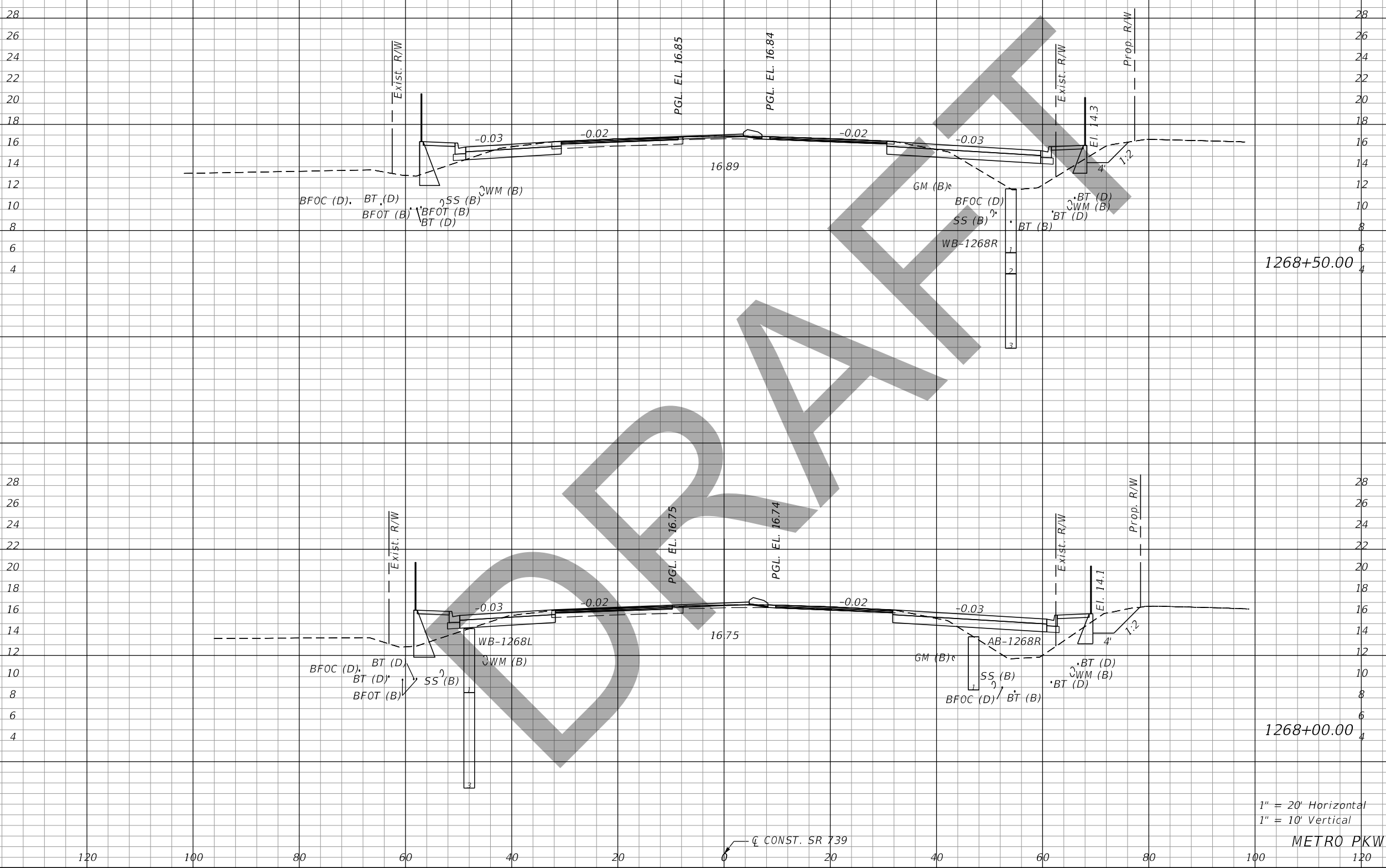
SHEET NO.  
**141**

THE OFFICIAL RECORD OF THIS SHEET IS THE ELECTRONIC FILE DIGITALLY SIGNED AND SEALED UNDER RULE 61G15-23.004, F.A.C.



☐ CONST. SR 739

Regular		Exc.		Embankment	
A	V	A	V	A	V



1" = 20' Horizontal  
1" = 10' Vertical

METRO PKWY.

REVISIONS			
DATE	DESCRIPTION	DATE	DESCRIPTION

John F. Petrosillo, P.E.  
P.E. License Number 41148  
Comprehensive Engineering Services, Inc.  
201 S Orange Ave, Suite 1300  
Orlando, FL 32801-3442

STATE OF FLORIDA DEPARTMENT OF TRANSPORTATION		
ROAD NO.	COUNTY	FINANCIAL PROJECT ID
SR 739	LEE	431334-2-52-01

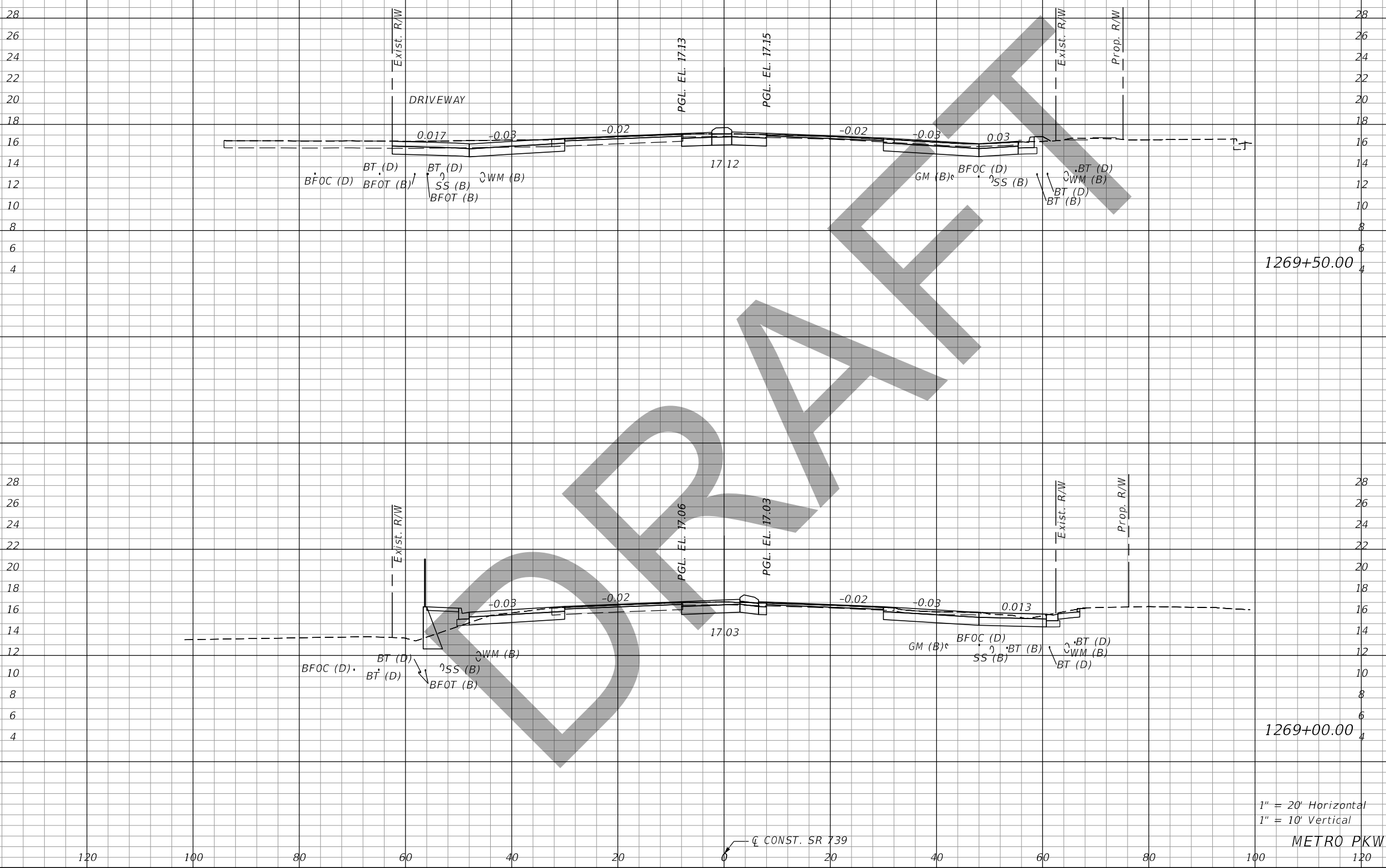
**CROSS SECTIONS**

SHEET NO.
142

THE OFFICIAL RECORD OF THIS SHEET IS THE ELECTRONIC FILE DIGITALLY SIGNED AND SEALED UNDER RULE 61G15-23.004, F.A.C.

☐ CONST. SR 739

Regular		Exc.		Embankment	
A	V	A	V	A	V



1269+50.00

1269+00.00

1" = 20' Horizontal  
1" = 10' Vertical

METRO PKWY.

REVISIONS			
DATE	DESCRIPTION	DATE	DESCRIPTION

John F. Petrosillo, P.E.  
P.E. License Number 41148  
Comprehensive Engineering Services, Inc.  
201 S Orange Ave, Suite 1300  
Orlando, FL 32801-3442

STATE OF FLORIDA DEPARTMENT OF TRANSPORTATION		
ROAD NO.	COUNTY	FINANCIAL PROJECT ID
SR 739	LEE	431334-2-52-01

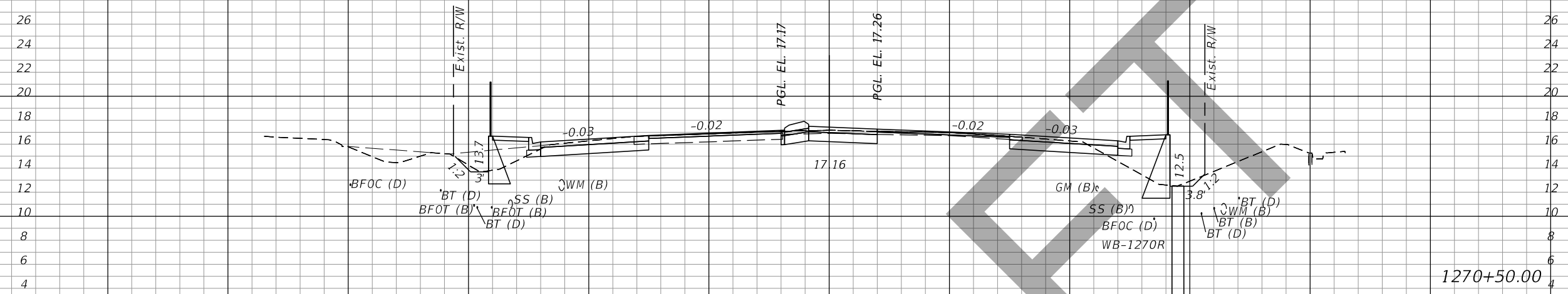
**CROSS SECTIONS**

SHEET NO.
143

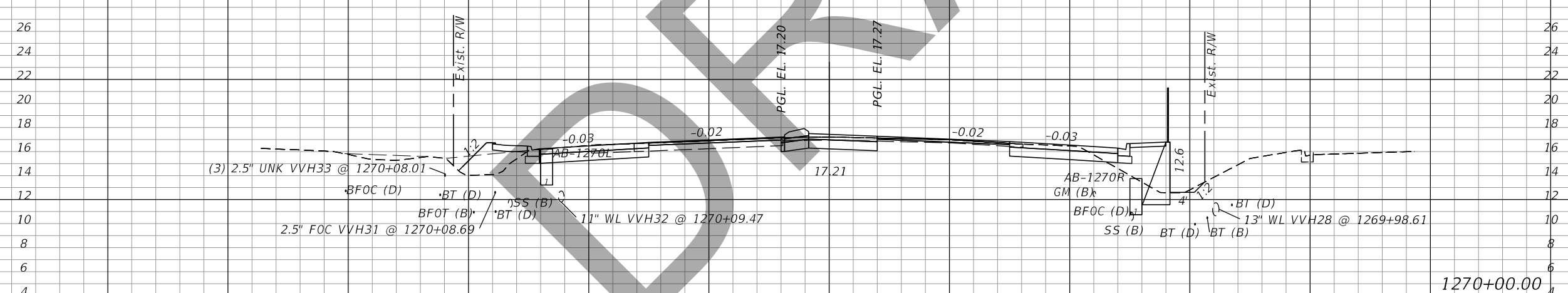
THE OFFICIAL RECORD OF THIS SHEET IS THE ELECTRONIC FILE DIGITALLY SIGNED AND SEALED UNDER RULE 61G15-23.004, F.A.C.

CONST. SR 739

Regular		Exc.		Embankment	
A	V	A	V	A	V



1270+50.00



1270+00.00

1" = 20' Horizontal  
1" = 10' Vertical

METRO PKWY.

CONST. SR 739

REVISIONS			
DATE	DESCRIPTION	DATE	DESCRIPTION

John F. Petrosillo, P.E.  
P.E. License Number 41148  
Comprehensive Engineering Services, Inc.  
201 S Orange Ave, Suite 1300  
Orlando, FL 32801-3442

STATE OF FLORIDA DEPARTMENT OF TRANSPORTATION		
ROAD NO.	COUNTY	FINANCIAL PROJECT ID
SR 739	LEE	431334-2-52-01

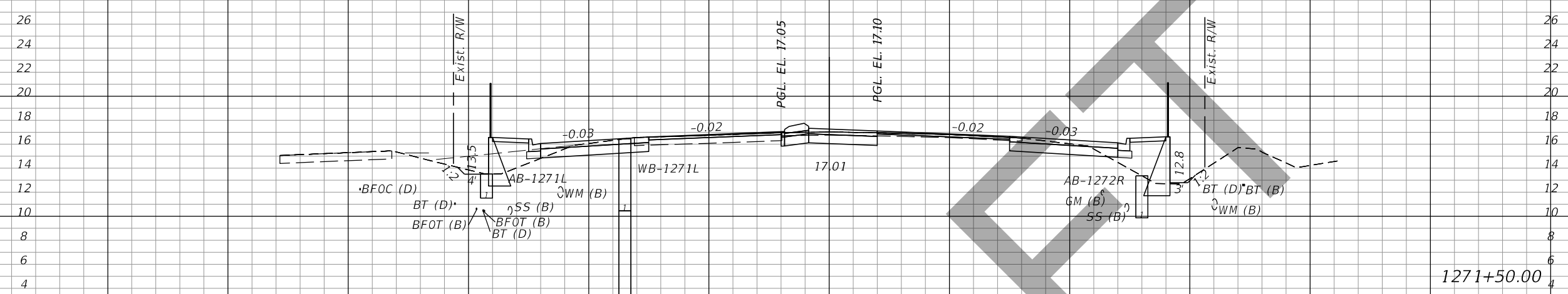
**CROSS SECTIONS**

SHEET NO.
144

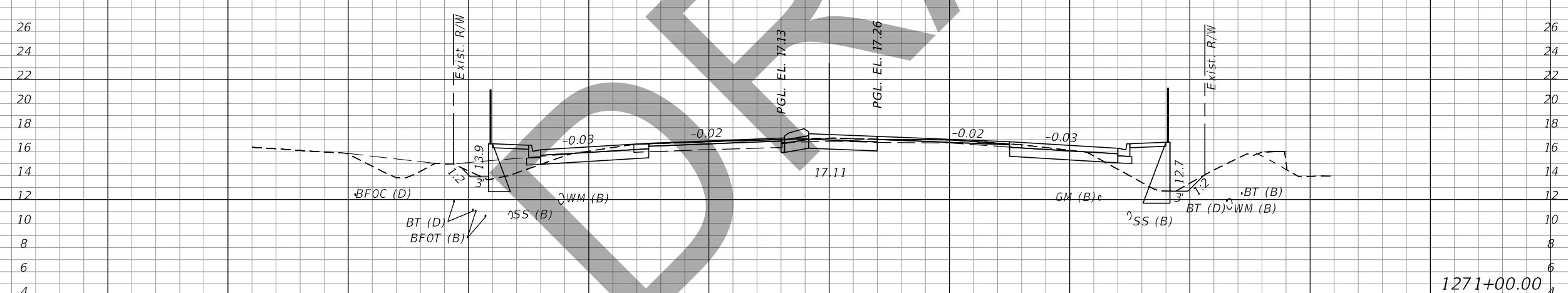
THE OFFICIAL RECORD OF THIS SHEET IS THE ELECTRONIC FILE DIGITALLY SIGNED AND SEALED UNDER RULE 61G15-23.004, F.A.C.

CONST. SR 739

Regular		Exc.		Embankment	
A	V	A	V	A	V



1271+50.00



1271+00.00

1" = 20' Horizontal  
1" = 10' Vertical

METRO PKWY.

CONST. SR 739

REVISIONS			
DATE	DESCRIPTION	DATE	DESCRIPTION

John F. Petrosillo, P.E.  
P.E. License Number 41148  
Comprehensive Engineering Services, Inc.  
201 S Orange Ave, Suite 1300  
Orlando, FL 32801-3442

STATE OF FLORIDA DEPARTMENT OF TRANSPORTATION		
ROAD NO.	COUNTY	FINANCIAL PROJECT ID
SR 739	LEE	431334-2-52-01

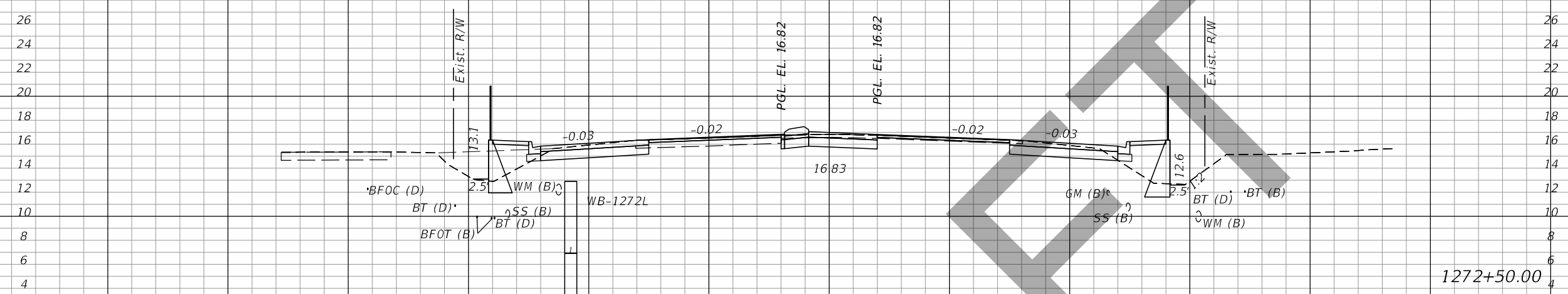
**CROSS SECTIONS**

SHEET NO.
145

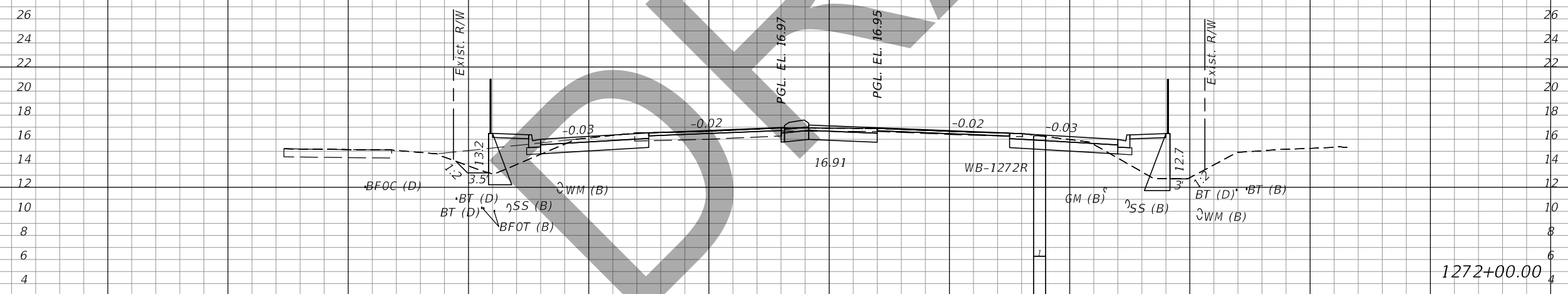
THE OFFICIAL RECORD OF THIS SHEET IS THE ELECTRONIC FILE DIGITALLY SIGNED AND SEALED UNDER RULE 61G15-23.004, F.A.C.

CONST. SR 739

Regular		Exc.		Embankment	
A	V	A	V	A	V



1272+50.00



1272+00.00

1" = 20' Horizontal  
1" = 10' Vertical

METRO PKWY.

CONST. SR 739

120 100 80 60 40 20 20 40 60 80 100 120

REVISIONS			
DATE	DESCRIPTION	DATE	DESCRIPTION

John F. Petrosillo, P.E.  
P.E. License Number 41148  
Comprehensive Engineering Services, Inc.  
201 S Orange Ave, Suite 1300  
Orlando, FL 32801-3442

STATE OF FLORIDA DEPARTMENT OF TRANSPORTATION		
ROAD NO.	COUNTY	FINANCIAL PROJECT ID
SR 739	LEE	431334-2-52-01

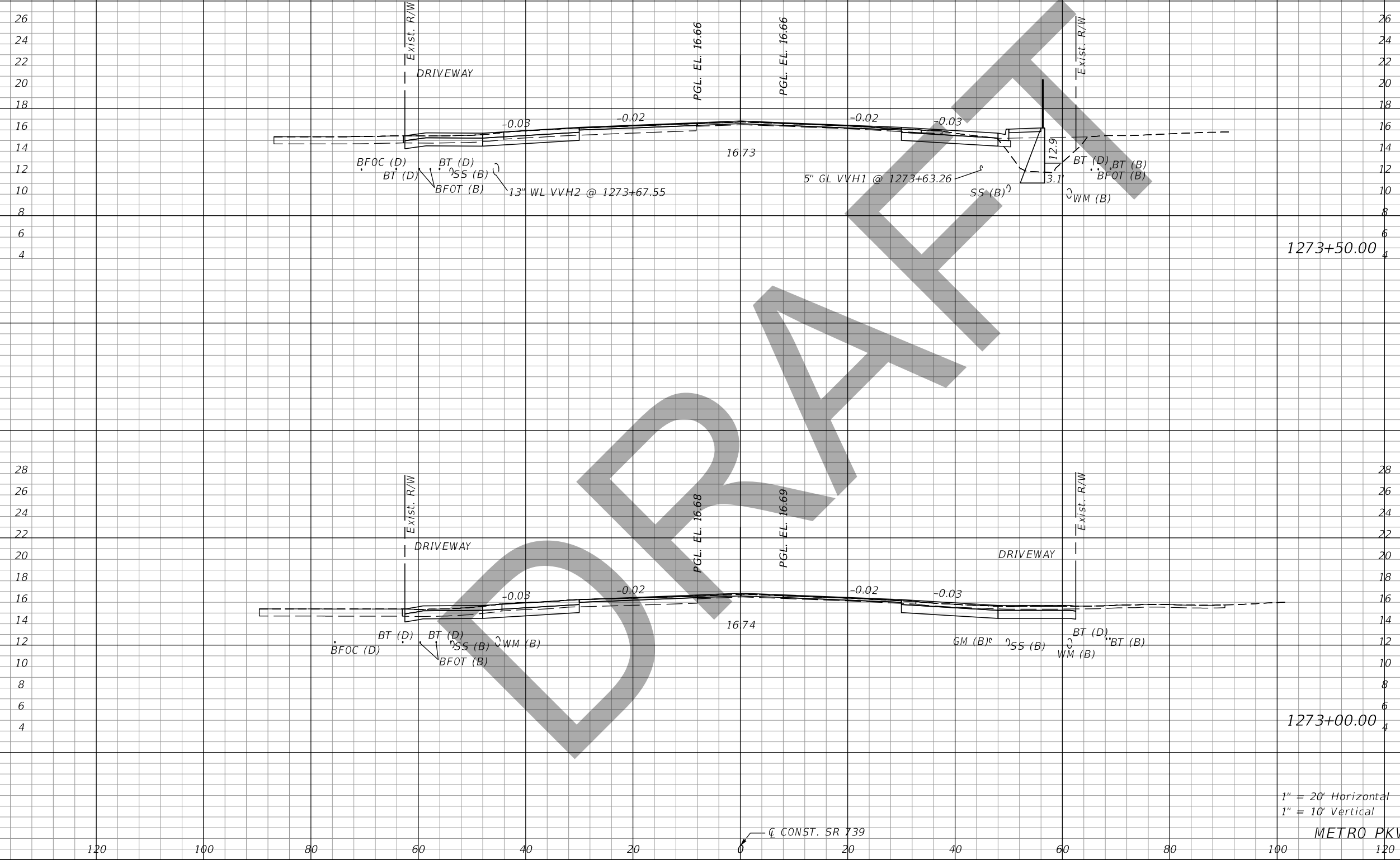
**CROSS SECTIONS**

SHEET NO.
146

THE OFFICIAL RECORD OF THIS SHEET IS THE ELECTRONIC FILE DIGITALLY SIGNED AND SEALED UNDER RULE 61G15-23.004, F.A.C.

☐ CONST. SR 739

Regular		Exc.		Embankment	
A	V	A	V	A	V



1273+50.00

1273+00.00

1" = 20' Horizontal  
1" = 10' Vertical

METRO PKWY.

120 100 80 60 40 20 0 20 40 60 80 100 120

REVISIONS			
DATE	DESCRIPTION	DATE	DESCRIPTION

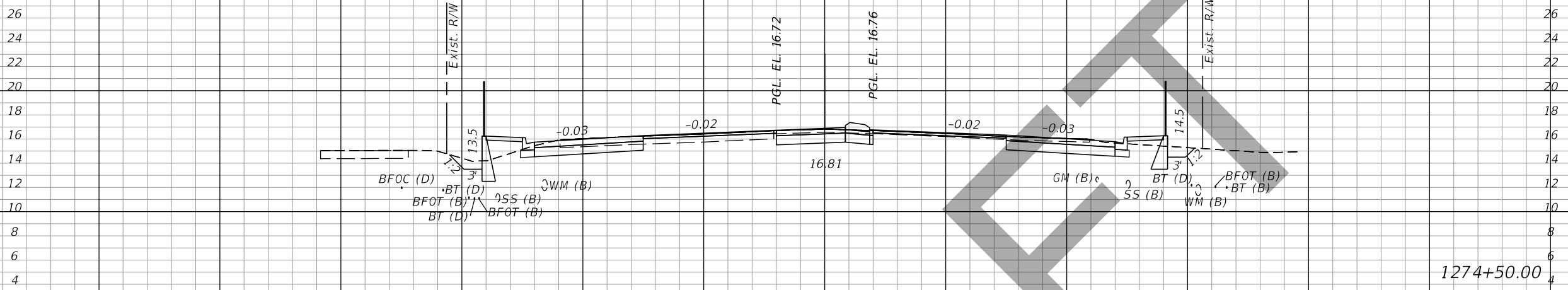
John F. Petrosillo, P.E.  
P.E. License Number 41148  
Comprehensive Engineering Services, Inc.  
201 S Orange Ave, Suite 1300  
Orlando, FL 32801-3442

STATE OF FLORIDA DEPARTMENT OF TRANSPORTATION		
ROAD NO.	COUNTY	FINANCIAL PROJECT ID
SR 739	LEE	431334-2-52-01

**CROSS SECTIONS**

SHEET NO.  
**147**

THE OFFICIAL RECORD OF THIS SHEET IS THE ELECTRONIC FILE DIGITALLY SIGNED AND SEALED UNDER RULE 61G15-23.004, F.A.C.



1274+50.00

1274+00.00

1" = 20' Horizontal  
1" = 10' Vertical

METRO PKWY.

Regular		Exc.		Embankment	
A	V	A	V	A	V

120 100 80 60 40 20 0 20 40 60 80 100 120

REVISIONS			
DATE	DESCRIPTION	DATE	DESCRIPTION

John F. Petrosillo, P.E.  
P.E. License Number 41148  
Comprehensive Engineering Services, Inc.  
201 S Orange Ave, Suite 1300  
Orlando, FL 32801-3442

STATE OF FLORIDA DEPARTMENT OF TRANSPORTATION		
ROAD NO.	COUNTY	FINANCIAL PROJECT ID
SR 739	LEE	431334-2-52-01

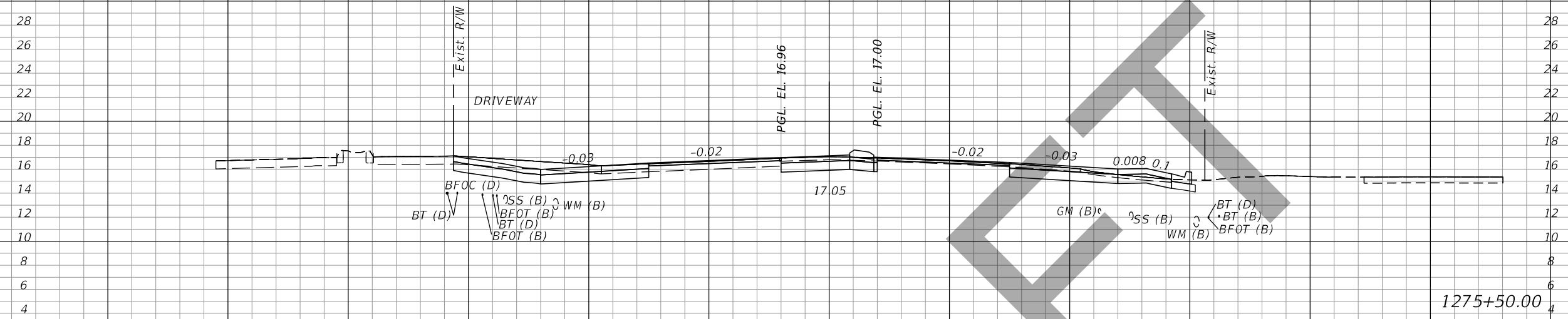
**CROSS SECTIONS**

SHEET NO.  
**148**

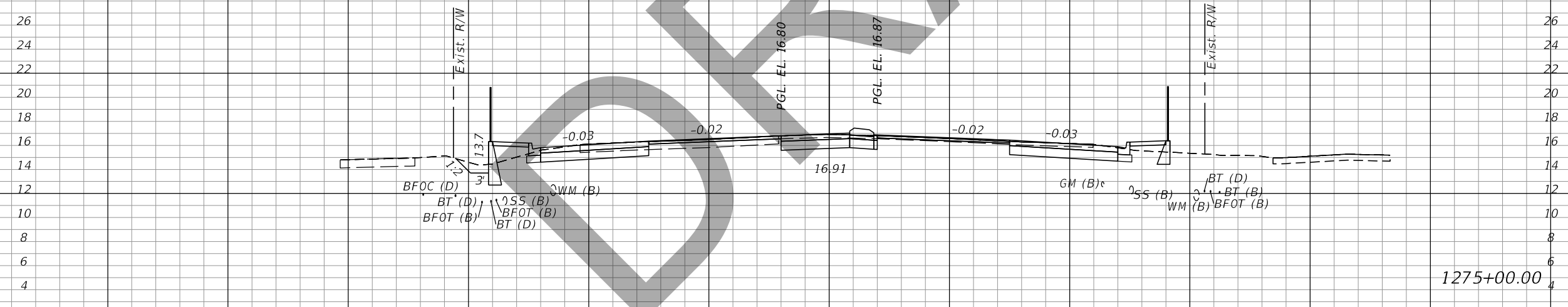
THE OFFICIAL RECORD OF THIS SHEET IS THE ELECTRONIC FILE DIGITALLY SIGNED AND SEALED UNDER RULE 61G15-23.004, F.A.C.

☐ CONST. SR 739

Regular		Exc.		Embankment	
A	V	A	V	A	V



1275+50.00



1275+00.00

1" = 20' Horizontal  
1" = 10' Vertical

METRO PKWY.

☐ CONST. SR 739

120 100 80 60 40 20 20 40 60 80 100 120

REVISIONS			
DATE	DESCRIPTION	DATE	DESCRIPTION

John F. Petrosillo, P.E.  
P.E. License Number 41148  
Comprehensive Engineering Services, Inc.  
201 S Orange Ave, Suite 1300  
Orlando, FL 32801-3442

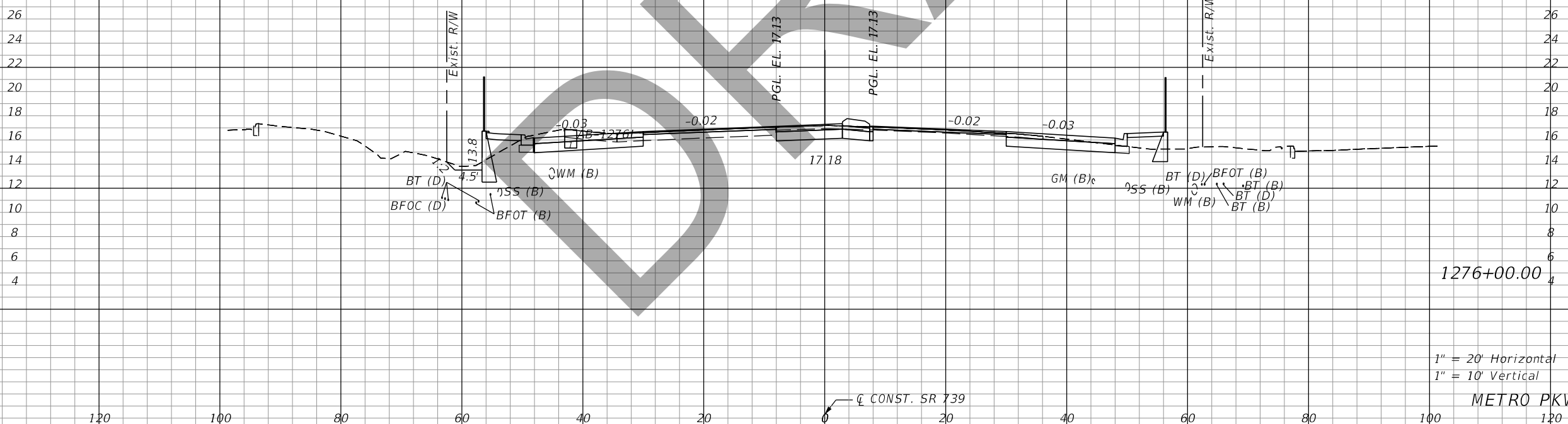
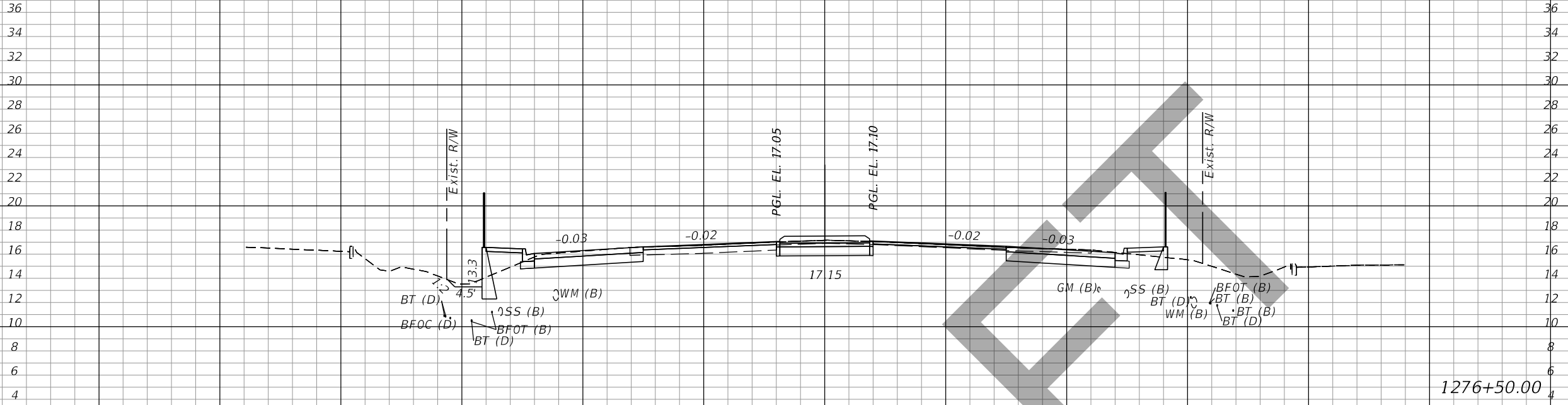
STATE OF FLORIDA DEPARTMENT OF TRANSPORTATION		
ROAD NO.	COUNTY	FINANCIAL PROJECT ID
SR 739	LEE	431334-2-52-01

**CROSS SECTIONS**

SHEET NO.  
**149**

THE OFFICIAL RECORD OF THIS SHEET IS THE ELECTRONIC FILE DIGITALLY SIGNED AND SEALED UNDER RULE 61G15-23.004, F.A.C.





Regular		Exc.		Embankment	
A	V	A	V	A	V

1276+50.00

1276+00.00

1" = 20' Horizontal  
1" = 10' Vertical

METRO PKWY.

REVISIONS			
DATE	DESCRIPTION	DATE	DESCRIPTION

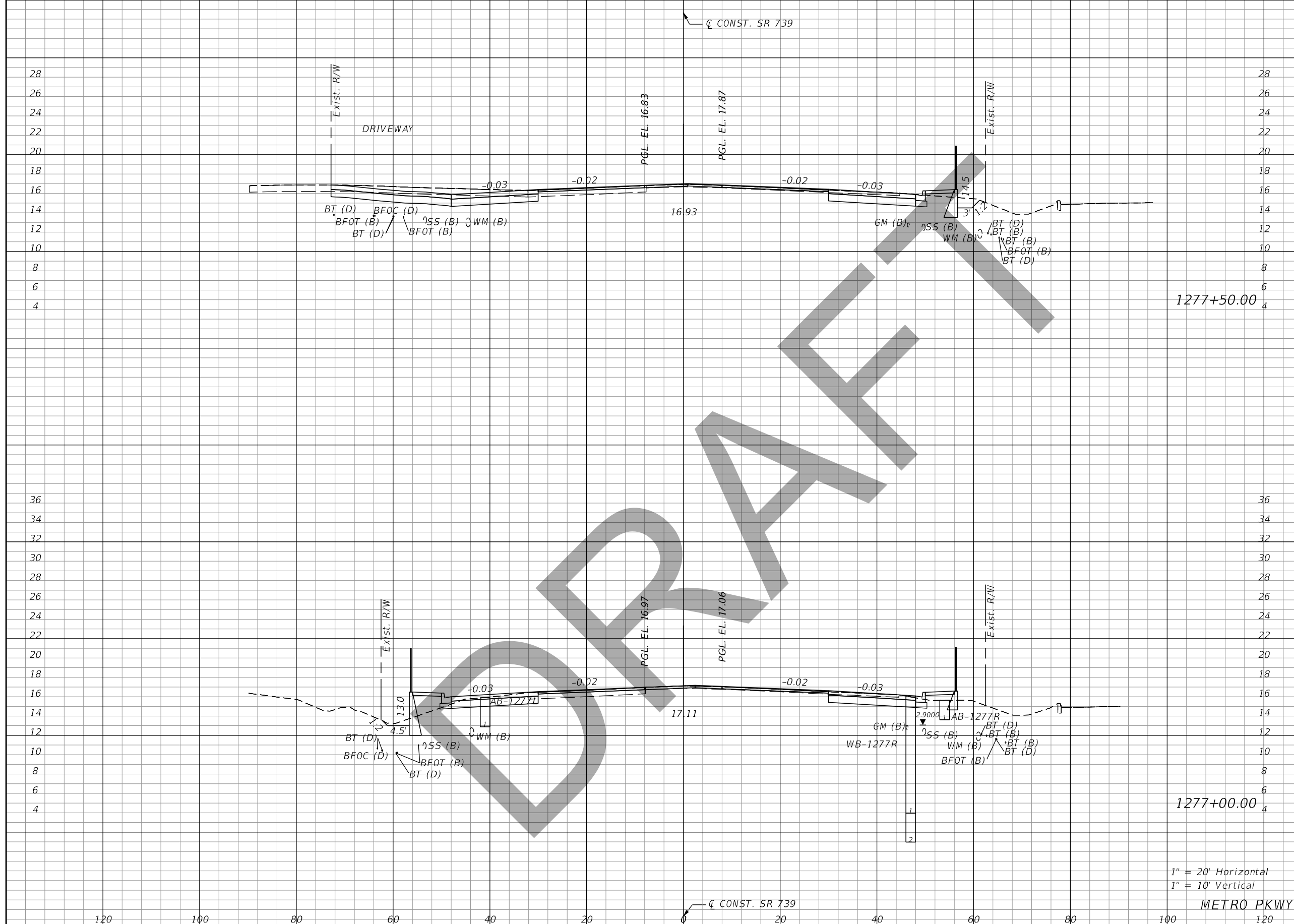
John F. Petrosillo, P.E.  
P.E. License Number 41148  
Comprehensive Engineering Services, Inc.  
201 S Orange Ave, Suite 1300  
Orlando, FL 32801-3442

STATE OF FLORIDA DEPARTMENT OF TRANSPORTATION		
ROAD NO.	COUNTY	FINANCIAL PROJECT ID
SR 739	LEE	431334-2-52-01

**CROSS SECTIONS**

SHEET NO.  
**150**

THE OFFICIAL RECORD OF THIS SHEET IS THE ELECTRONIC FILE DIGITALLY SIGNED AND SEALED UNDER RULE 61G15-23.004, F.A.C.



Regular		Exc.		Embankment	
A	V	A	V	A	V

1" = 20' Horizontal  
 1" = 10' Vertical  
 METRO PKWY.

REVISIONS			
DATE	DESCRIPTION	DATE	DESCRIPTION

John F. Petrosillo, P.E.  
 P.E. License Number 41148  
 Comprehensive Engineering Services, Inc.  
 201 S Orange Ave, Suite 1300  
 Orlando, FL 32801-3442

STATE OF FLORIDA DEPARTMENT OF TRANSPORTATION		
ROAD NO.	COUNTY	FINANCIAL PROJECT ID
SR 739	LEE	431334-2-52-01

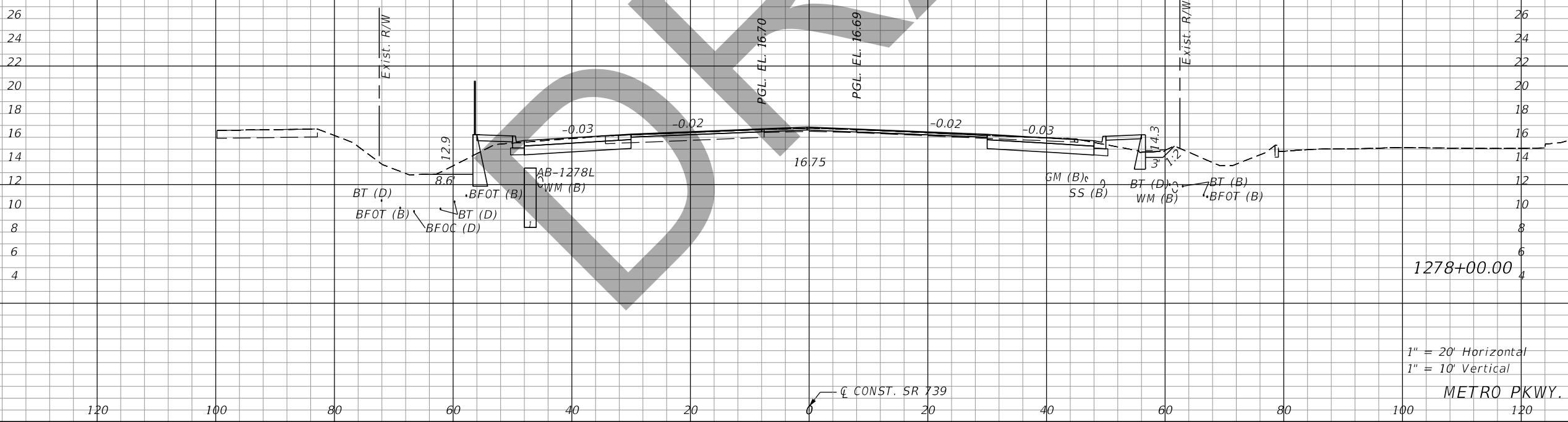
CROSS SECTIONS		SHEET NO.
		151

THE OFFICIAL RECORD OF THIS SHEET IS THE ELECTRONIC FILE DIGITALLY SIGNED AND SEALED UNDER RULE 61G15-23.004, F.A.C.

CONST. SR 739

Regular		Exc.		Embankment	
A	V	A	V	A	V

END CONSTRUCTION  
 END MILLING AND RESURFACING  
 STA. 1279+51.02  
 END PROJECT  
 END EARTHWORK  
 STA. 1278+50.00



1" = 20' Horizontal  
 1" = 10' Vertical

METRO PKWY.

REVISIONS			
DATE	DESCRIPTION	DATE	DESCRIPTION

John F. Petrosillo, P.E.  
 P.E. License Number 41148  
 Comprehensive Engineering Services, Inc.  
 201 S Orange Ave, Suite 1300  
 Orlando, FL 32801-3442

STATE OF FLORIDA DEPARTMENT OF TRANSPORTATION		
ROAD NO.	COUNTY	FINANCIAL PROJECT ID
SR 739	LEE	431334-2-52-01

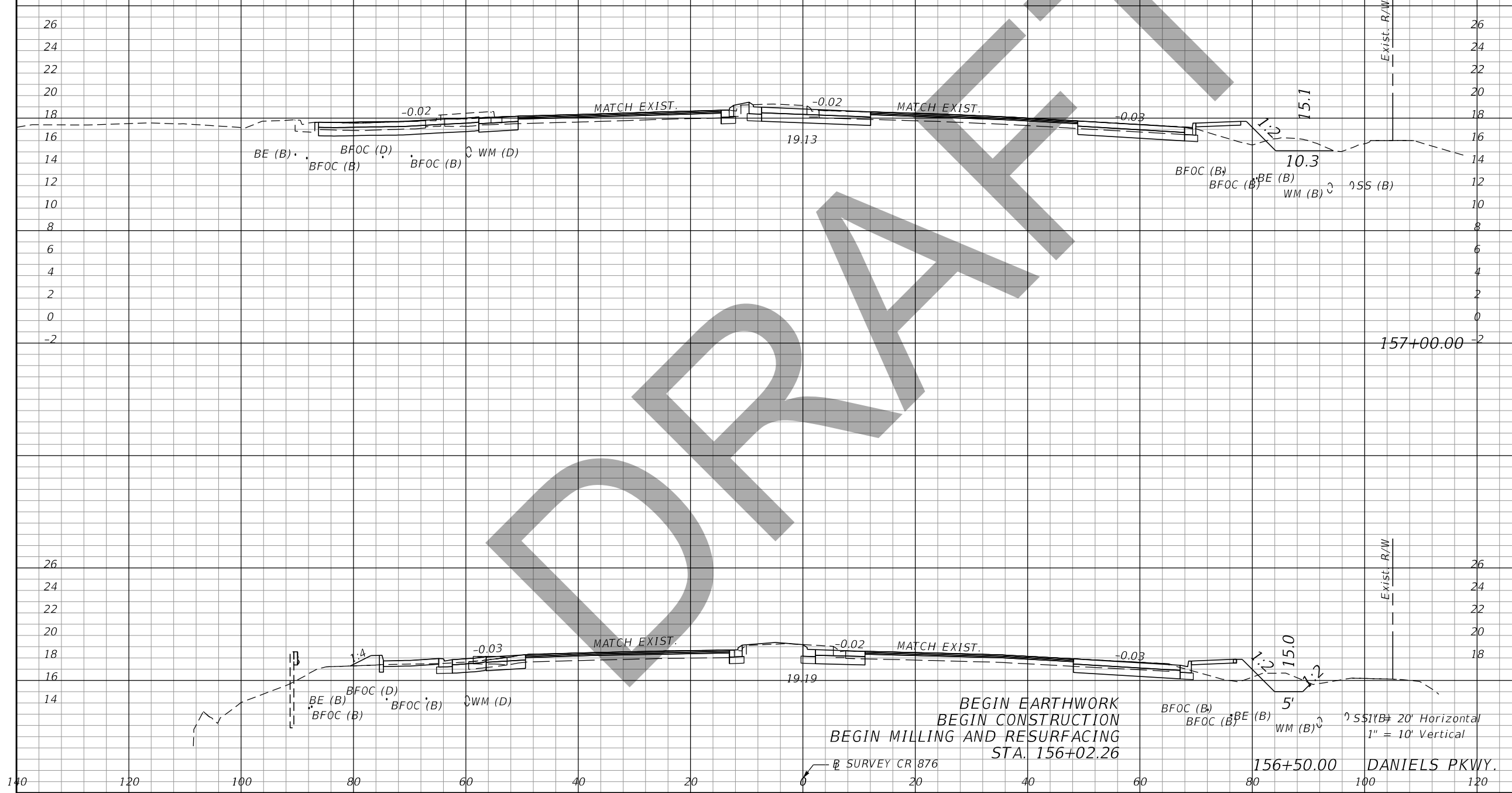
**CROSS SECTIONS**

SHEET NO.  
152

THE OFFICIAL RECORD OF THIS SHEET IS THE ELECTRONIC FILE DIGITALLY SIGNED AND SEALED UNDER RULE 61G15-23.004, F.A.C.

Ⓟ SURVEY CR 876

Regular		Exc.		Embankment	
A	V	A	V	A	V



BEGIN EARTHWORK  
 BEGIN CONSTRUCTION  
 BEGIN MILLING AND RESURFACING  
 STA. 156+02.26

Ⓟ SURVEY CR 876

156+50.00 DANIELS PKWY.

REVISIONS			
DATE	DESCRIPTION	DATE	DESCRIPTION


John F. Petrosillo, P.E.  
 P.E. License Number 41148  
 Comprehensive Engineering Services, Inc.  
 201 S Orange Ave, Suite 1300  
 Orlando, FL 32801-3442

STATE OF FLORIDA DEPARTMENT OF TRANSPORTATION		
ROAD NO.	COUNTY	FINANCIAL PROJECT ID
SR 739	LEE	431334-2-52-01

**CROSS SECTIONS**

SHEET NO.  
153

THE OFFICIAL RECORD OF THIS SHEET IS THE ELECTRONIC FILE DIGITALLY SIGNED AND SEALED UNDER RULE 61G15-23.004, F.A.C.



1" = 20' Horizontal  
1" = 10' Vertical

DANIELS PKWY.

Regular		Exc.		Embankment	
A	V	A	V	A	V

REVISIONS			
DATE	DESCRIPTION	DATE	DESCRIPTION

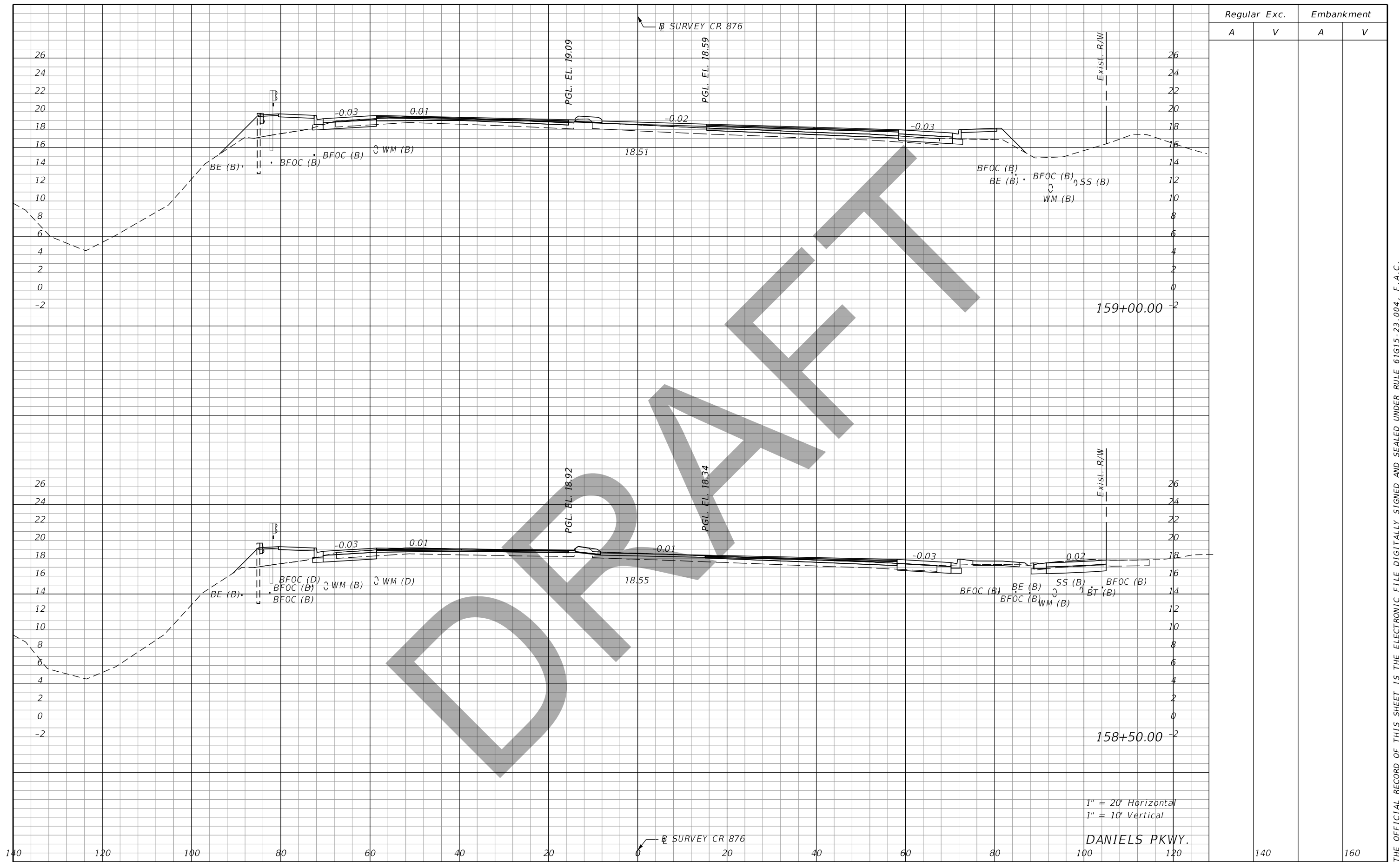
John F. Petrosillo, P.E.  
P.E. License Number 41148  
Comprehensive Engineering Services, Inc.  
201 S Orange Ave, Suite 1300  
Orlando, FL 32801-3442

STATE OF FLORIDA DEPARTMENT OF TRANSPORTATION		
ROAD NO.	COUNTY	FINANCIAL PROJECT ID
SR 739	LEE	431334-2-52-01

**CROSS SECTIONS**

SHEET NO.  
**154**

THE OFFICIAL RECORD OF THIS SHEET IS THE ELECTRONIC FILE DIGITALLY SIGNED AND SEALED UNDER RULE 61G15-23.004, F.A.C.



Regular		Exc.		Embankment	
A	V	A	V	A	V

REVISIONS			
DATE	DESCRIPTION	DATE	DESCRIPTION

John F. Petrosillo, P.E.  
P.E. License Number 41148  
Comprehensive Engineering Services, Inc.  
201 S Orange Ave, Suite 1300  
Orlando, FL 32801-3442

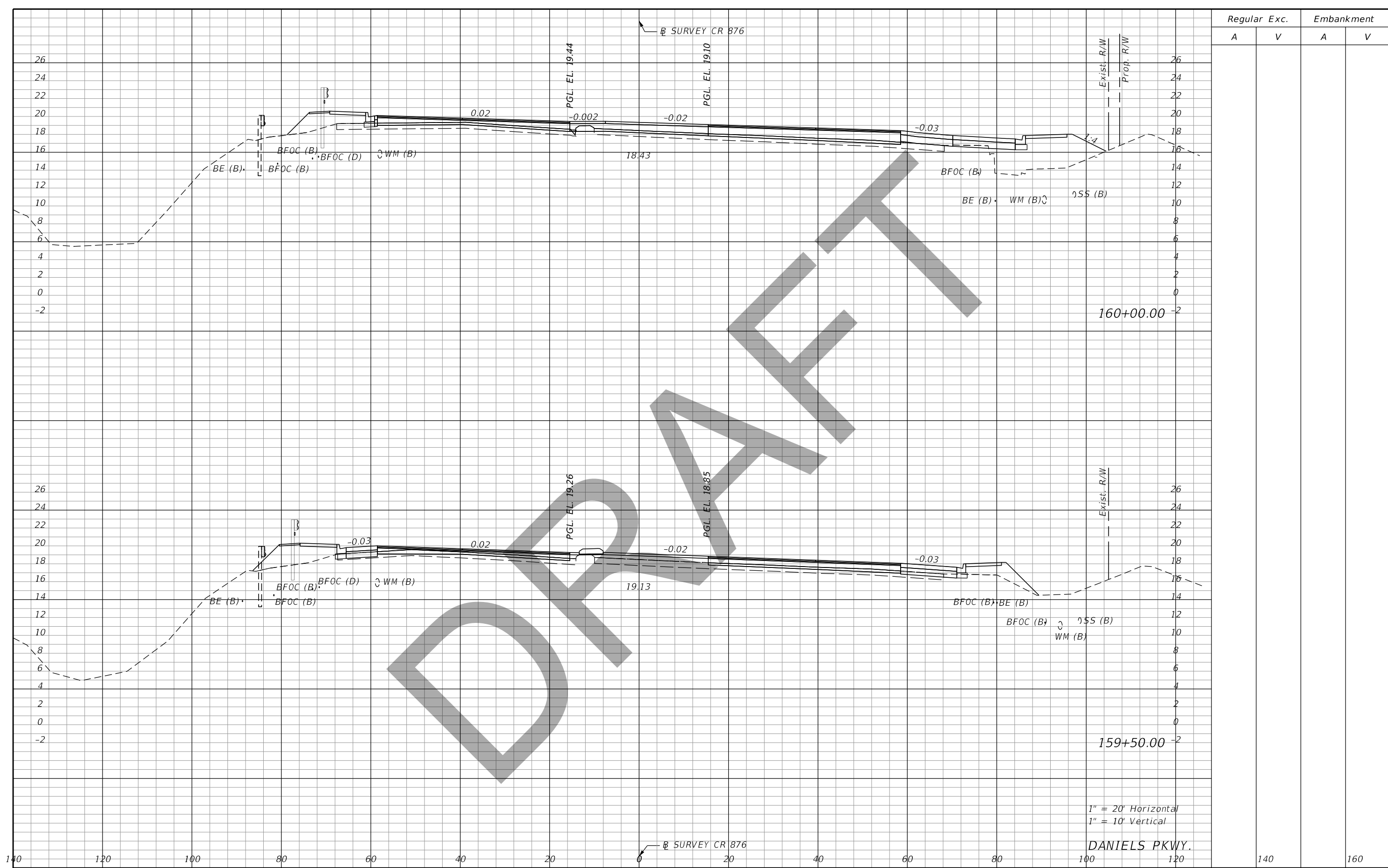
STATE OF FLORIDA DEPARTMENT OF TRANSPORTATION		
ROAD NO.	COUNTY	FINANCIAL PROJECT ID
SR 739	LEE	431334-2-52-01

DANIELS PKWY.

**CROSS SECTIONS**

SHEET NO.  
155

THE OFFICIAL RECORD OF THIS SHEET IS THE ELECTRONIC FILE DIGITALLY SIGNED AND SEALED UNDER RULE 61G15-23.004, F.A.C.



Regular		Exc.		Embankment	
A	V	A	V	A	V

140    120    100    80    60    40    20    0    20    40    60    80    100    120    140    160

SURVEY CR 876  
 JOHN F. PETROSILLO, P.E.  
 P.E. License Number 41148  
 Comprehensive Engineering Services, Inc.  
 201 S Orange Ave, Suite 1300  
 Orlando, FL 32801-3442

STATE OF FLORIDA  
 DEPARTMENT OF TRANSPORTATION

ROAD NO.	COUNTY	FINANCIAL PROJECT ID
SR 739	LEE	431334-2-52-01

DANIELS PKWY.

1" = 20' Horizontal  
1" = 10' Vertical

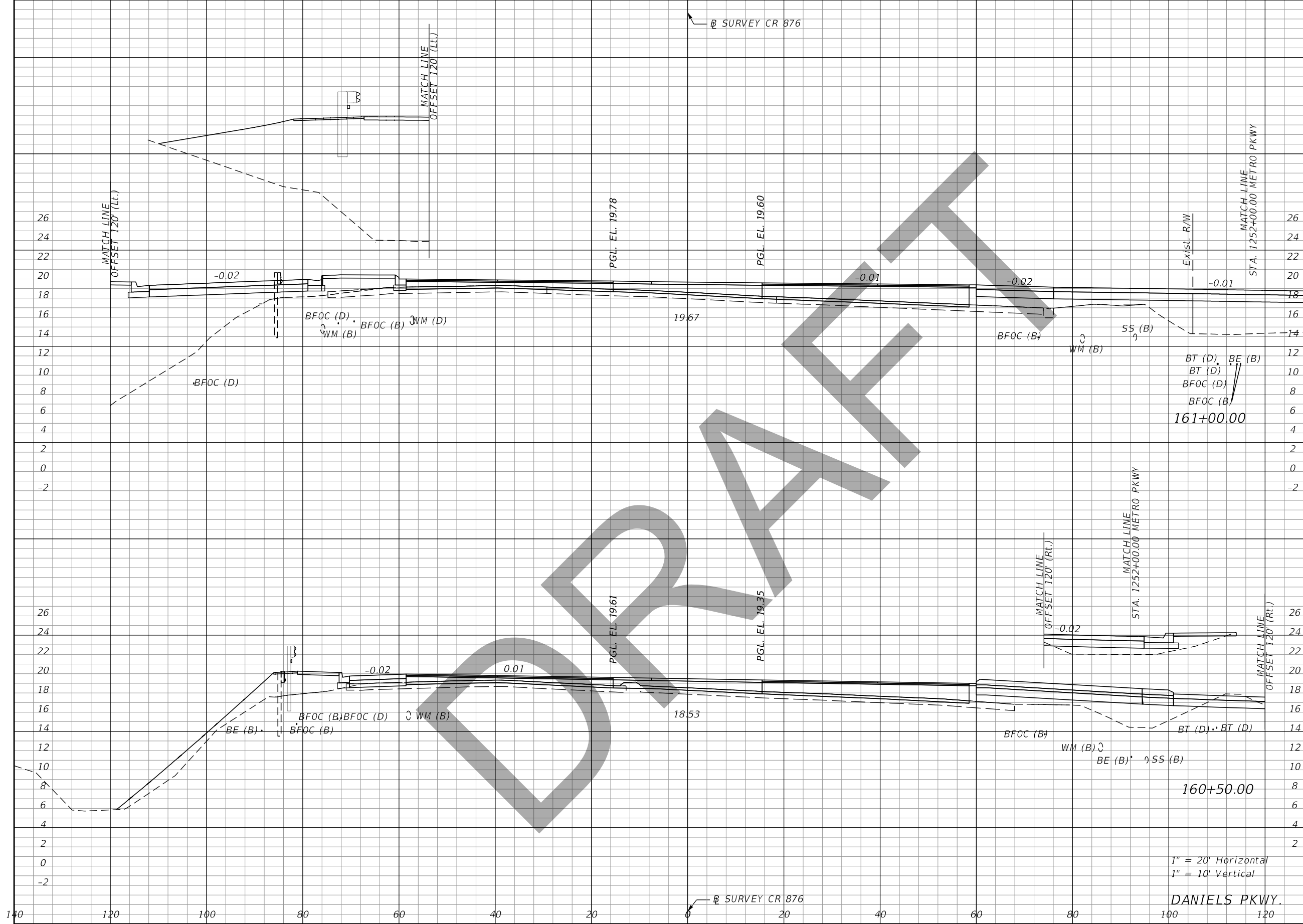
REVISIONS			
DATE	DESCRIPTION	DATE	DESCRIPTION

## CROSS SECTIONS

SHEET NO.
156

THE OFFICIAL RECORD OF THIS SHEET IS THE ELECTRONIC FILE DIGITALLY SIGNED AND SEALED UNDER RULE 61G15-23.004, F.A.C.

Regular		Exc.		Embankment	
A	V	A	V	A	V



REVISIONS			
DATE	DESCRIPTION	DATE	DESCRIPTION

John F. Petrosillo, P.E.  
P.E. License Number 41148  
Comprehensive Engineering Services, Inc.  
201 S Orange Ave, Suite 1300  
Orlando, FL 32801-3442

STATE OF FLORIDA DEPARTMENT OF TRANSPORTATION		
ROAD NO.	COUNTY	FINANCIAL PROJECT ID
SR 739	LEE	431334-2-52-01

**CROSS SECTIONS**

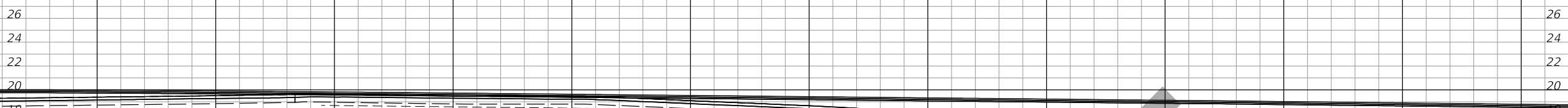
SHEET NO.
157

THE OFFICIAL RECORD OF THIS SHEET IS THE ELECTRONIC FILE DIGITALLY SIGNED AND SEALED UNDER RULE 61G15-23.004, F.A.C.




⊕ SURVEY CR 876

Regular Exc.		Embankment	
A	V	A	V



162+00.00



161+50.00

1" = 20' Horizontal  
1" = 10' Vertical

DANIELS PKWY.

⊕ SURVEY CR 876

140 120 100 80 60 40 20 0 20 40 60 80 100 120 140 160

REVISIONS			
DATE	DESCRIPTION	DATE	DESCRIPTION

John F. Petrosillo, P.E.  
P.E. License Number 41148  
Comprehensive Engineering Services, Inc.  
201 S Orange Ave, Suite 1300  
Orlando, FL 32801-3442

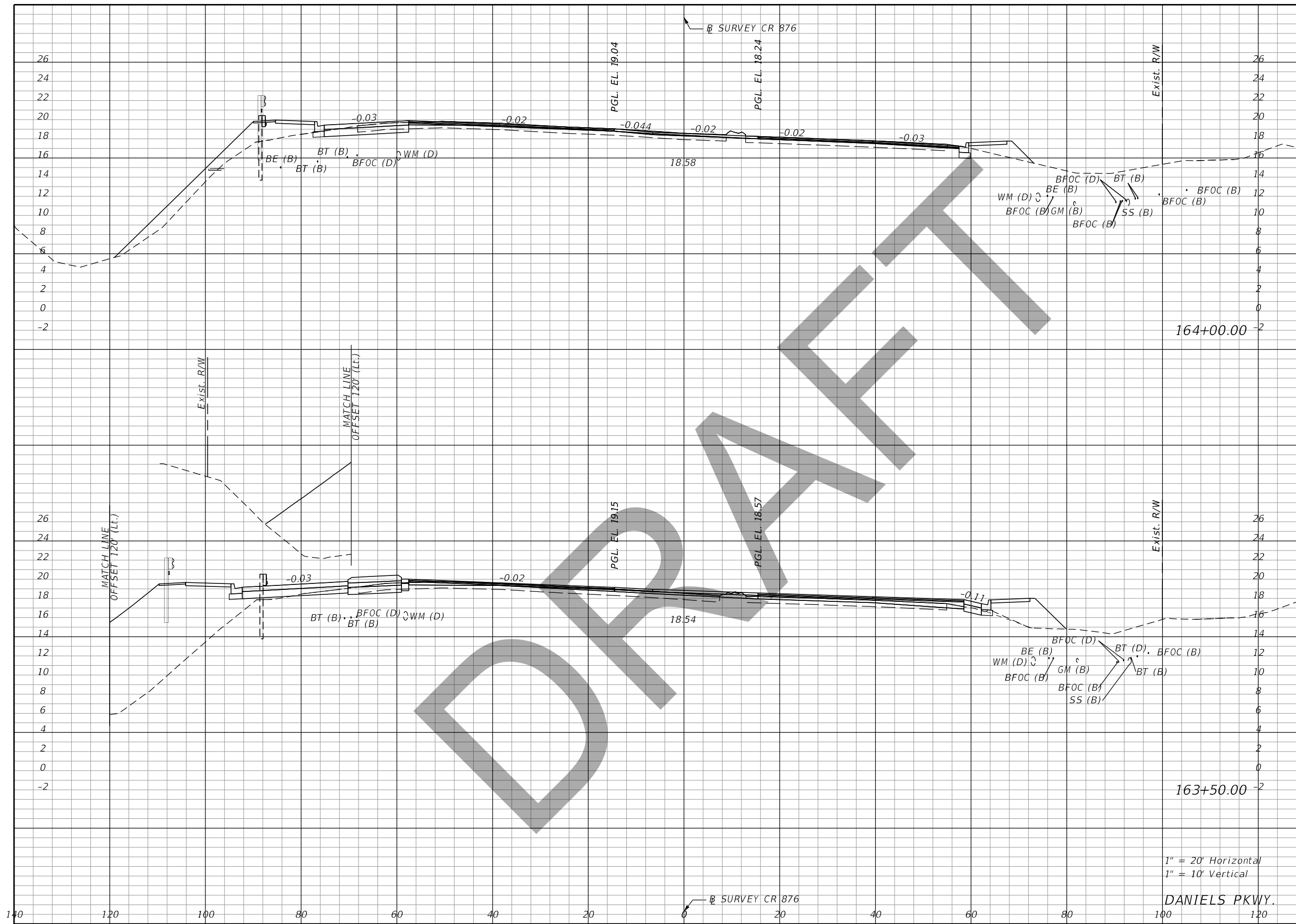
STATE OF FLORIDA DEPARTMENT OF TRANSPORTATION		
ROAD NO.	COUNTY	FINANCIAL PROJECT ID
SR 739	LEE	431334-2-52-01

**CROSS SECTIONS**

SHEET NO.  
**158**

THE OFFICIAL RECORD OF THIS SHEET IS THE ELECTRONIC FILE DIGITALLY SIGNED AND SEALED UNDER RULE 61G15-23.004, F.A.C.





Station	Regular		Exc.		Embankment	
	A	V	A	V	A	V
164+00.00						
163+50.00						

1" = 20' Horizontal  
1" = 10' Vertical

DANIELS PKWY.

REVISIONS			
DATE	DESCRIPTION	DATE	DESCRIPTION

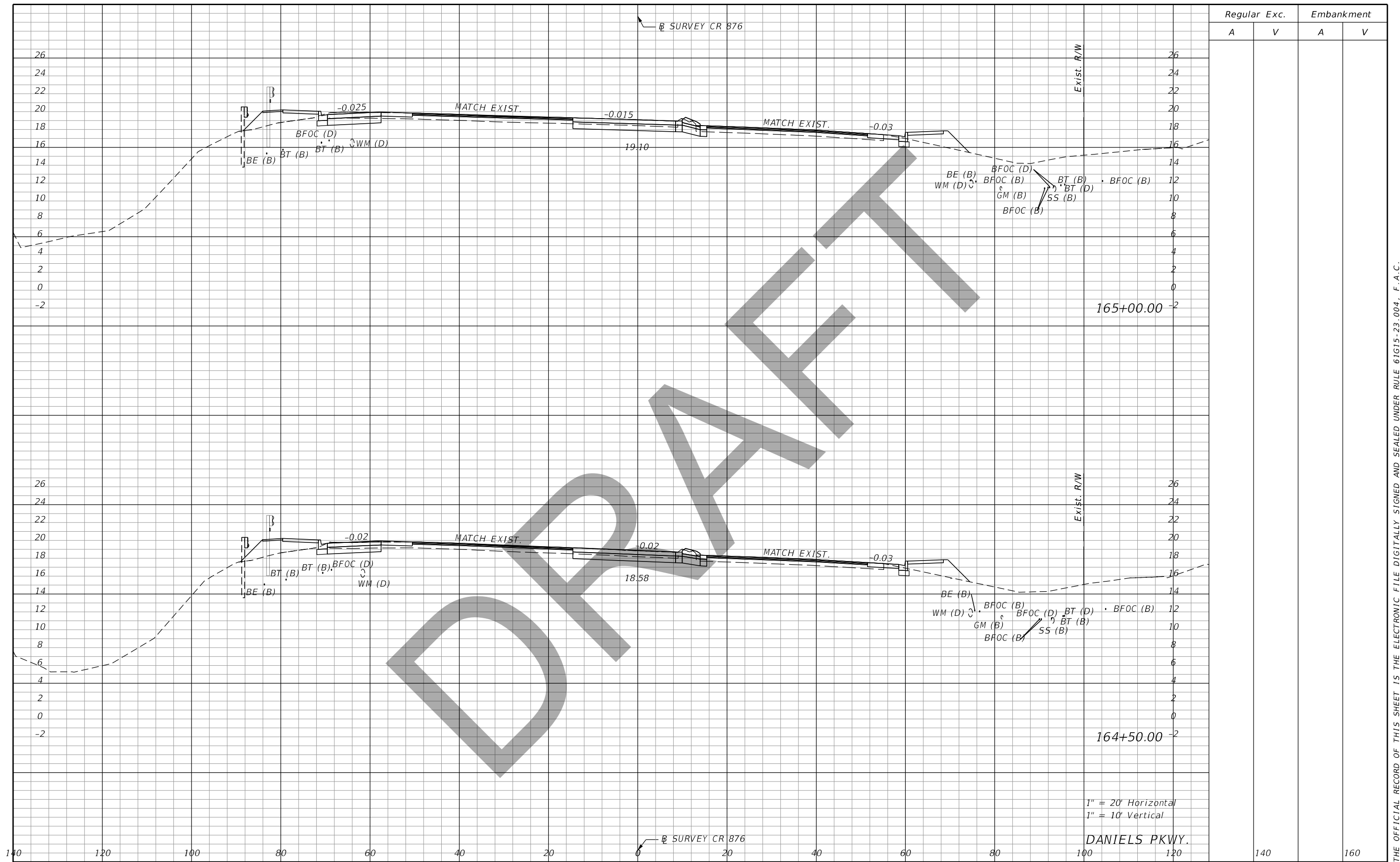
John F. Petrosillo, P.E.  
P.E. License Number 41148  
Comprehensive Engineering Services, Inc.  
201 S Orange Ave, Suite 1300  
Orlando, FL 32801-3442

STATE OF FLORIDA DEPARTMENT OF TRANSPORTATION		
ROAD NO.	COUNTY	FINANCIAL PROJECT ID
SR 739	LEE	431334-2-52-01

**CROSS SECTIONS**

SHEET NO.  
**160**

THE OFFICIAL RECORD OF THIS SHEET IS THE ELECTRONIC FILE DIGITALLY SIGNED AND SEALED UNDER RULE 61G15-23.004, F.A.C.



1" = 20' Horizontal  
1" = 10' Vertical

DANIELS PKWY.

Regular		Exc.		Embankment	
A	V	A	V	A	V

REVISIONS			
DATE	DESCRIPTION	DATE	DESCRIPTION

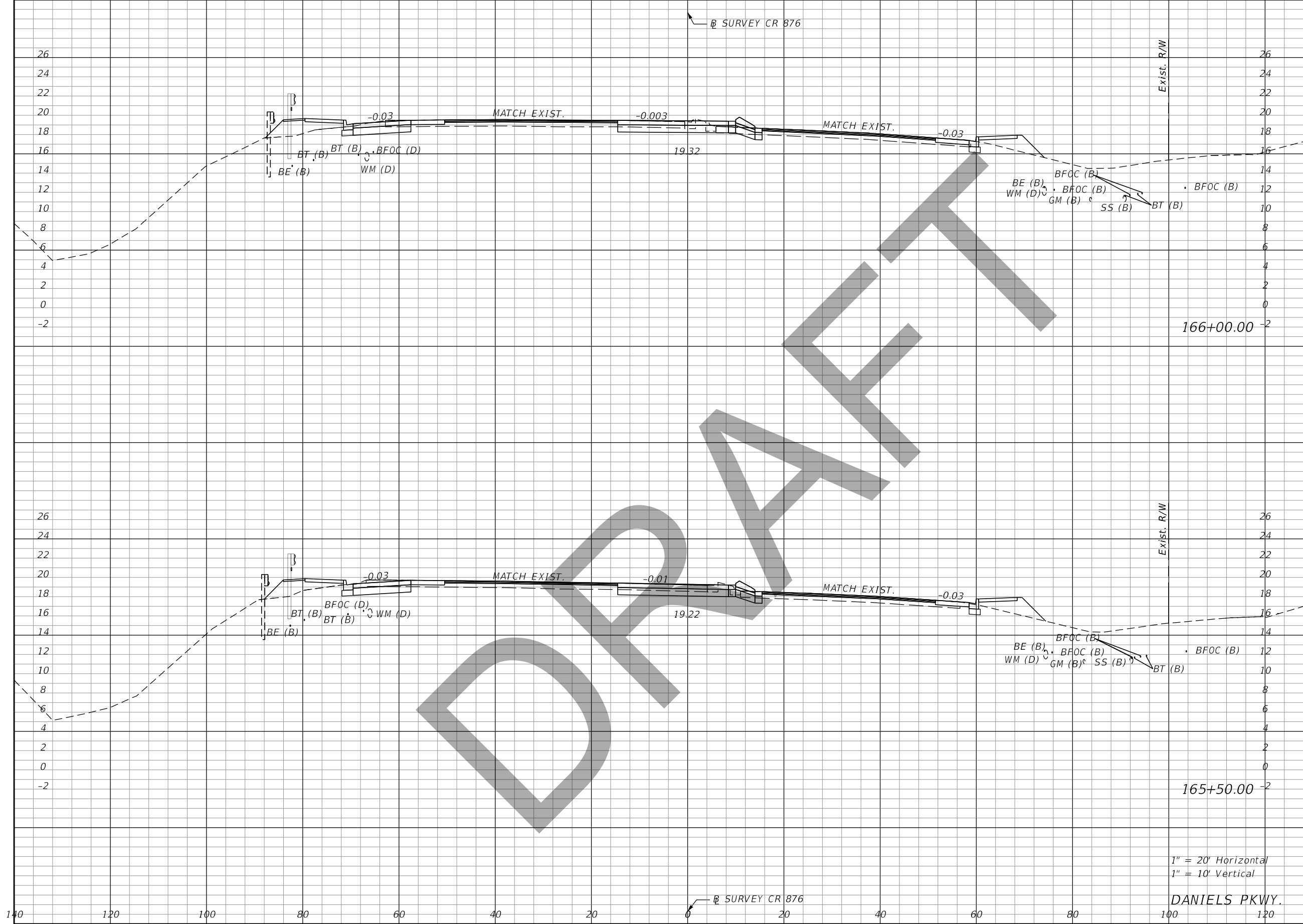
John F. Petrosillo, P.E.  
P.E. License Number 41148  
Comprehensive Engineering Services, Inc.  
201 S Orange Ave, Suite 1300  
Orlando, FL 32801-3442

STATE OF FLORIDA DEPARTMENT OF TRANSPORTATION		
ROAD NO.	COUNTY	FINANCIAL PROJECT ID
SR 739	LEE	431334-2-52-01

**CROSS SECTIONS**

SHEET NO.  
**161**

THE OFFICIAL RECORD OF THIS SHEET IS THE ELECTRONIC FILE DIGITALLY SIGNED AND SEALED UNDER RULE 61G15-23.004, F.A.C.



Regular		Exc.		Embankment	
A	V	A	V	A	V

1" = 20' Horizontal  
1" = 10' Vertical

DANIELS PKWY.

REVISIONS			
DATE	DESCRIPTION	DATE	DESCRIPTION


John F. Petrosillo, P.E.  
P.E. License Number 41148  
Comprehensive Engineering Services, Inc.  
201 S Orange Ave, Suite 1300  
Orlando, FL 32801-3442

STATE OF FLORIDA DEPARTMENT OF TRANSPORTATION		
ROAD NO.	COUNTY	FINANCIAL PROJECT ID
SR 739	LEE	431334-2-52-01

**CROSS SECTIONS**

SHEET NO.  
**162**

THE OFFICIAL RECORD OF THIS SHEET IS THE ELECTRONIC FILE DIGITALLY SIGNED AND SEALED UNDER RULE 61G15-23.004, F.A.C.



Regular		Exc.		Embankment	
A	V	A	V	A	V

REVISIONS			
DATE	DESCRIPTION	DATE	DESCRIPTION

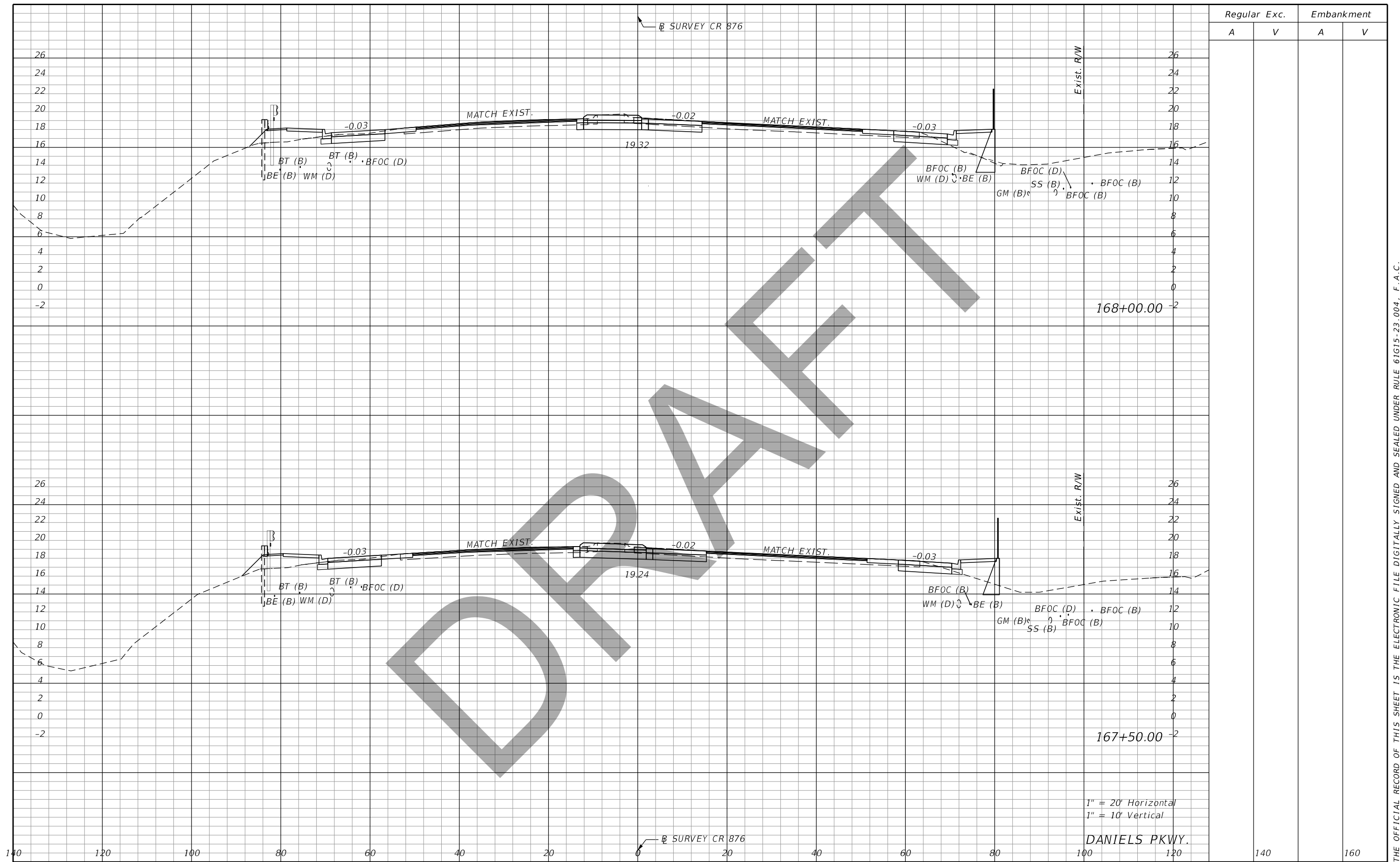
John F. Petrosillo, P.E.  
P.E. License Number 41148  
Comprehensive Engineering Services, Inc.  
201 S Orange Ave, Suite 1300  
Orlando, FL 32801-3442

STATE OF FLORIDA DEPARTMENT OF TRANSPORTATION		
ROAD NO.	COUNTY	FINANCIAL PROJECT ID
SR 739	LEE	431334-2-52-01

**CROSS SECTIONS**

SHEET NO.  
163

THE OFFICIAL RECORD OF THIS SHEET IS THE ELECTRONIC FILE DIGITALLY SIGNED AND SEALED UNDER RULE 61G15-23.004, F.A.C.



1" = 20' Horizontal  
1" = 10' Vertical

DANIELS PKWY.

Regular		Exc.		Embankment	
A	V	A	V	A	V

REVISIONS			
DATE	DESCRIPTION	DATE	DESCRIPTION

John F. Petrosillo, P.E.  
P.E. License Number 41148  
Comprehensive Engineering Services, Inc.  
201 S Orange Ave, Suite 1300  
Orlando, FL 32801-3442

STATE OF FLORIDA DEPARTMENT OF TRANSPORTATION		
ROAD NO.	COUNTY	FINANCIAL PROJECT ID
SR 739	LEE	431334-2-52-01

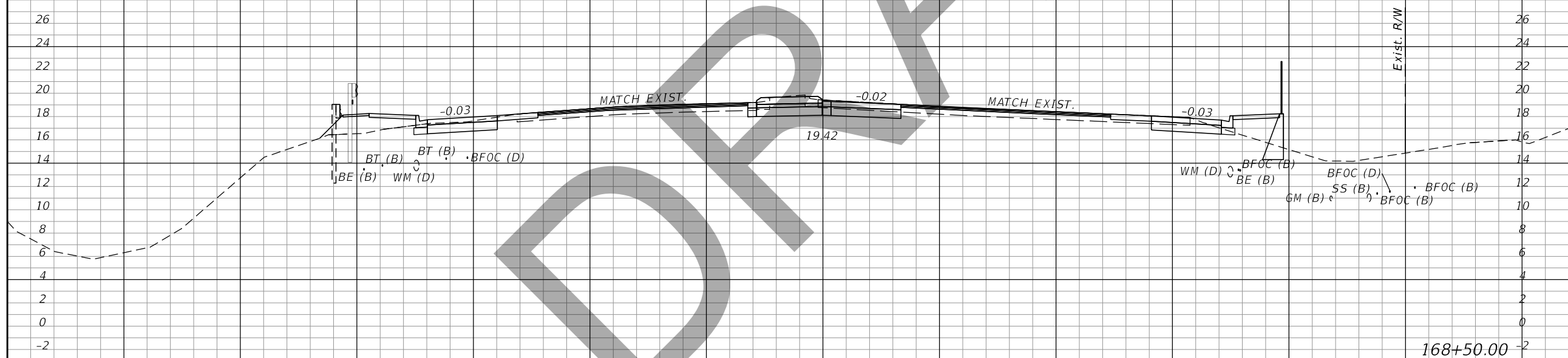
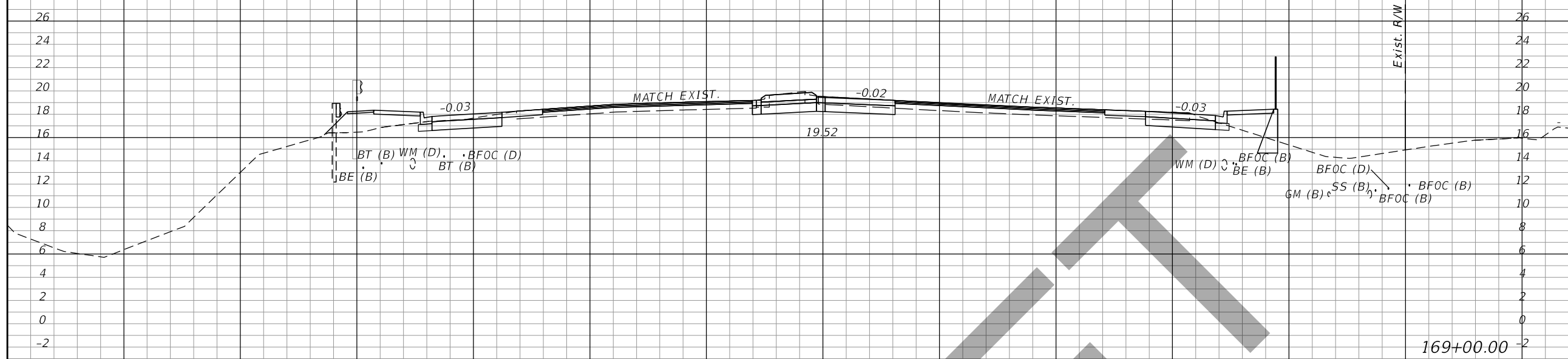
**CROSS SECTIONS**

SHEET NO.  
**164**

THE OFFICIAL RECORD OF THIS SHEET IS THE ELECTRONIC FILE DIGITALLY SIGNED AND SEALED UNDER RULE 61G15-23.004, F.A.C.

⊕ SURVEY CR 876

Regular Exc.    Embankment  
A    V    A    V



1" = 20' Horizontal  
1" = 10' Vertical

DANIELS PKWY.

⊕ SURVEY CR 876

REVISIONS			
DATE	DESCRIPTION	DATE	DESCRIPTION

John F. Petrosillo, P.E.  
P.E. License Number 41148  
Comprehensive Engineering Services, Inc.  
201 S Orange Ave, Suite 1300  
Orlando, FL 32801-3442

STATE OF FLORIDA DEPARTMENT OF TRANSPORTATION		
ROAD NO.	COUNTY	FINANCIAL PROJECT ID
SR 739	LEE	431334-2-52-01

**CROSS SECTIONS**

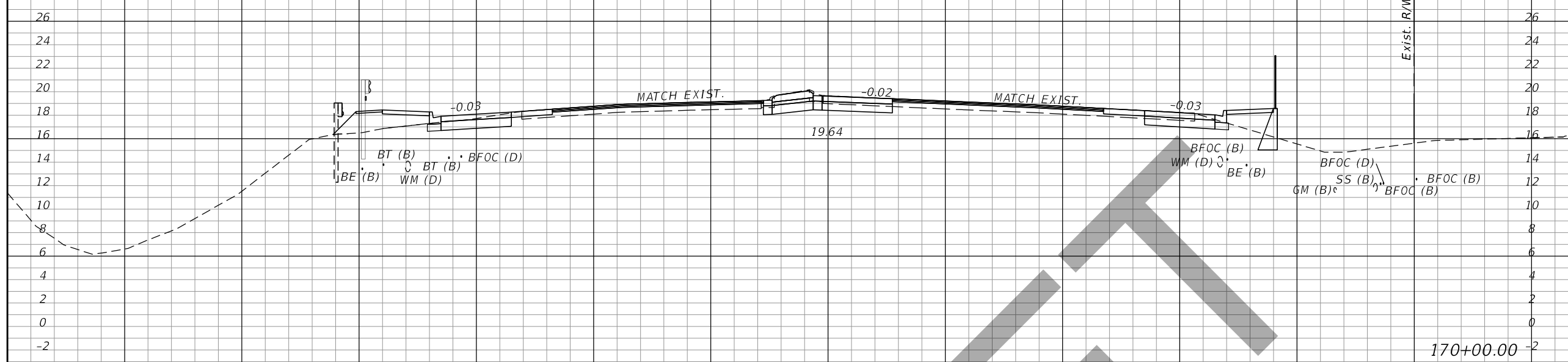
SHEET NO.  
**165**

THE OFFICIAL RECORD OF THIS SHEET IS THE ELECTRONIC FILE DIGITALLY SIGNED AND SEALED UNDER RULE 61G15-23.004, F.A.C.

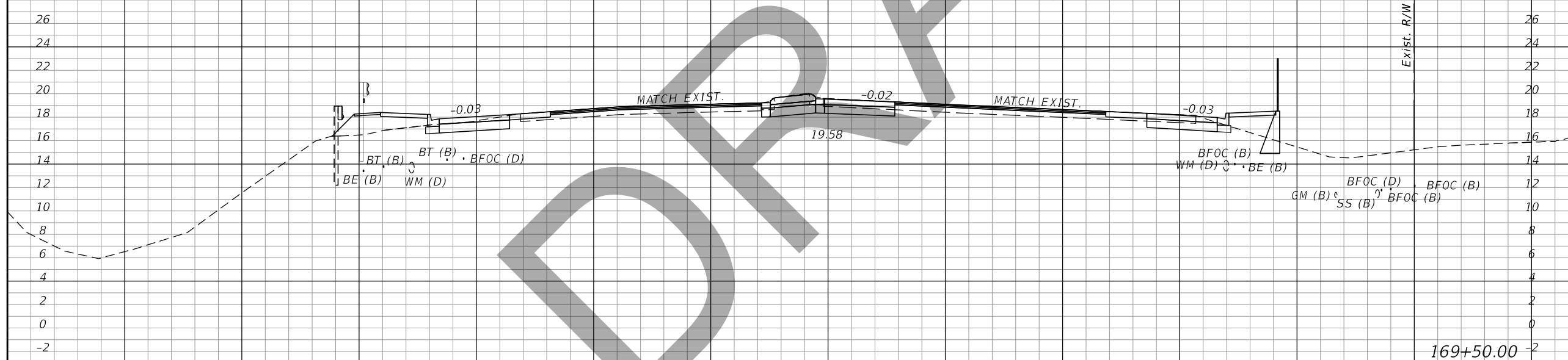


⊕ SURVEY CR 876

Regular Exc.		Embankment	
A	V	A	V



170+00.00



169+50.00

1" = 20' Horizontal  
1" = 10' Vertical

DANIELS PKWY.

⊕ SURVEY CR 876

140 120 100 80 60 40 20 0 20 40 60 80 100 120 140 160

REVISIONS			
DATE	DESCRIPTION	DATE	DESCRIPTION

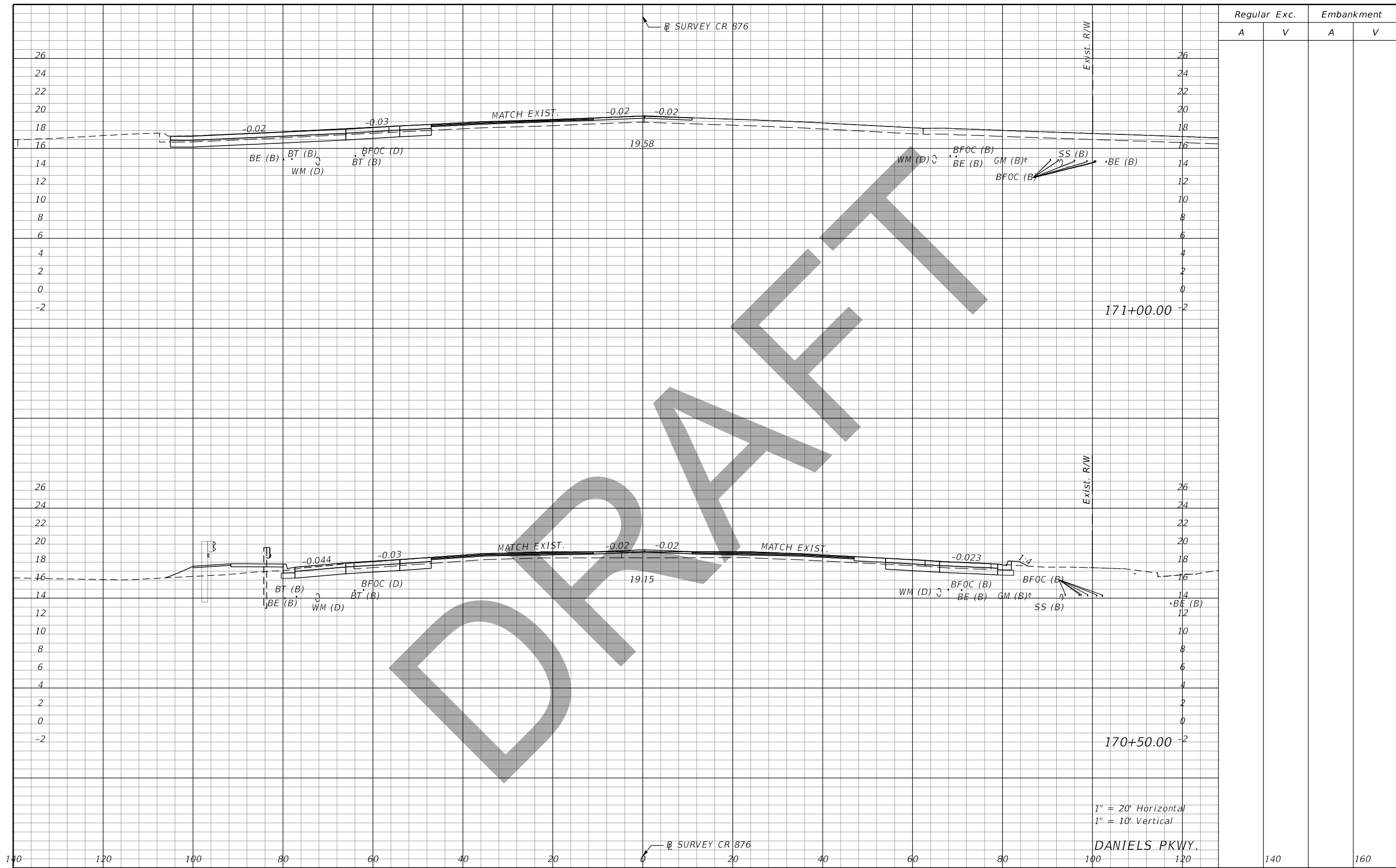
John F. Petrosillo, P.E.  
P.E. License Number 41148  
Comprehensive Engineering Services, Inc.  
201 S Orange Ave, Suite 1300  
Orlando, FL 32801-3442

STATE OF FLORIDA DEPARTMENT OF TRANSPORTATION		
ROAD NO.	COUNTY	FINANCIAL PROJECT ID
SR 739	LEE	431334-2-52-01

**CROSS SECTIONS**

SHEET NO.  
**166**

THE OFFICIAL RECORD OF THIS SHEET IS THE ELECTRONIC FILE DIGITALLY SIGNED AND SEALED UNDER RULE 61G15-23.004, F.A.C.



Regular		Exc.		Embankment	
A	V	A	V	A	V

1" = 20' Horizontal  
1" = 10' Vertical

DANIELS PKWY.

REVISIONS			
DATE	DESCRIPTION	DATE	DESCRIPTION

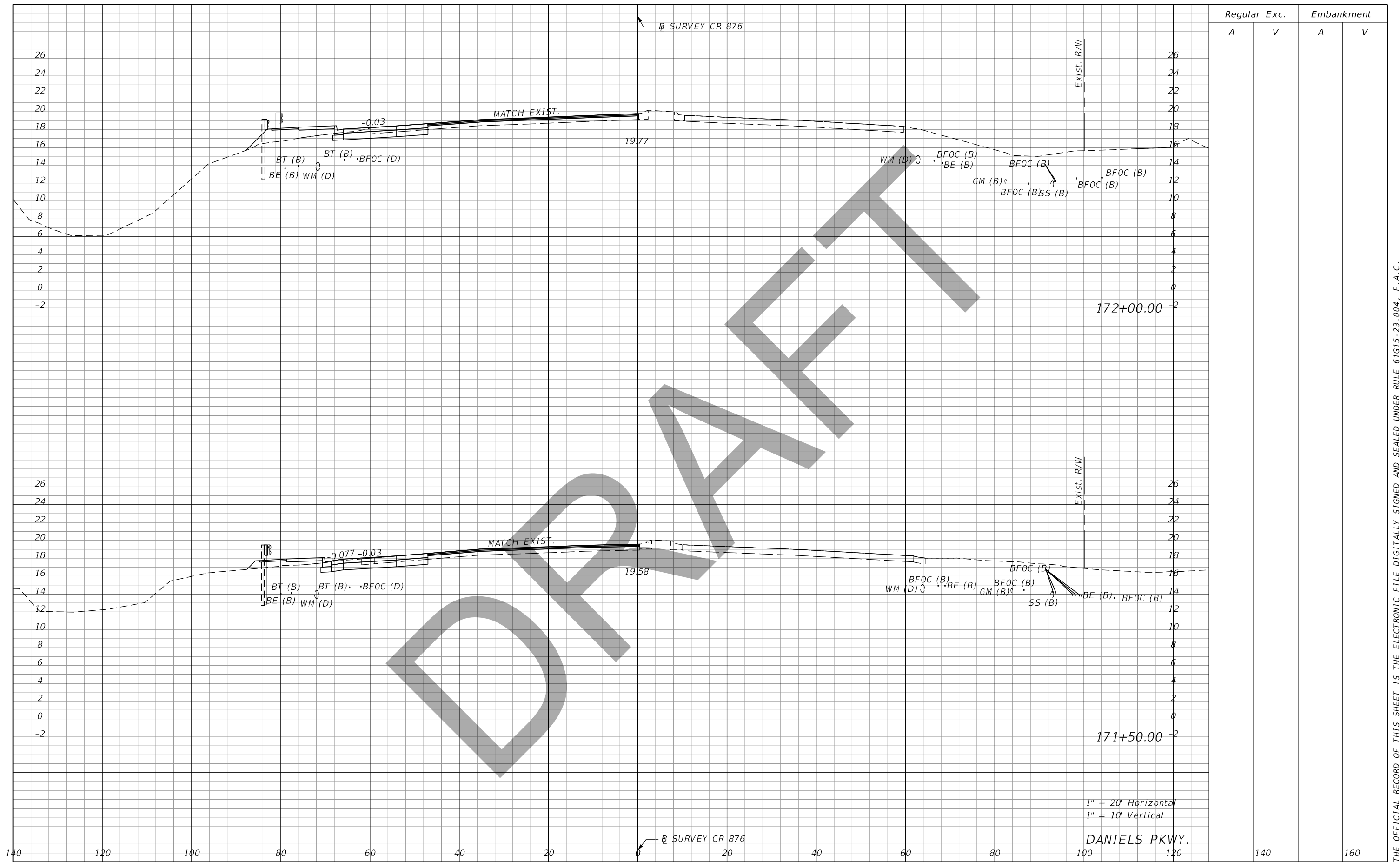
John F. Petrosillo, P.E.  
P.E. License Number 41148  
Comprehensive Engineering Services, Inc.  
201 S Orange Ave, Suite 1300  
Orlando, FL 32801-3442

STATE OF FLORIDA DEPARTMENT OF TRANSPORTATION		
ROAD NO.	COUNTY	FINANCIAL PROJECT ID
SR 739	LEE	431334-2-52-01

**CROSS SECTIONS**

SHEET NO.  
**167**

THE OFFICIAL RECORD OF THIS SHEET IS THE ELECTRONIC FILE DIGITALLY SIGNED AND SEALED UNDER RULE 61G15-23.004, F.A.C.



Regular		Exc.		Embankment	
A	V	A	V	A	V

1" = 20' Horizontal  
1" = 10' Vertical

DANIELS PKWY.

REVISIONS			
DATE	DESCRIPTION	DATE	DESCRIPTION


John F. Petrosillo, P.E.  
P.E. License Number 41148  
Comprehensive Engineering Services, Inc.  
201 S Orange Ave, Suite 1300  
Orlando, FL 32801-3442

STATE OF FLORIDA DEPARTMENT OF TRANSPORTATION		
ROAD NO.	COUNTY	FINANCIAL PROJECT ID
SR 739	LEE	431334-2-52-01

**CROSS SECTIONS**

SHEET NO.  
**168**

THE OFFICIAL RECORD OF THIS SHEET IS THE ELECTRONIC FILE DIGITALLY SIGNED AND SEALED UNDER RULE 61G15-23.004, F.A.C.



REVISIONS			
DATE	DESCRIPTION	DATE	DESCRIPTION

John F. Petrosillo, P.E.  
P.E. License Number 41148  
Comprehensive Engineering Services, Inc.  
201 S Orange Ave, Suite 1300  
Orlando, FL 32801-3442

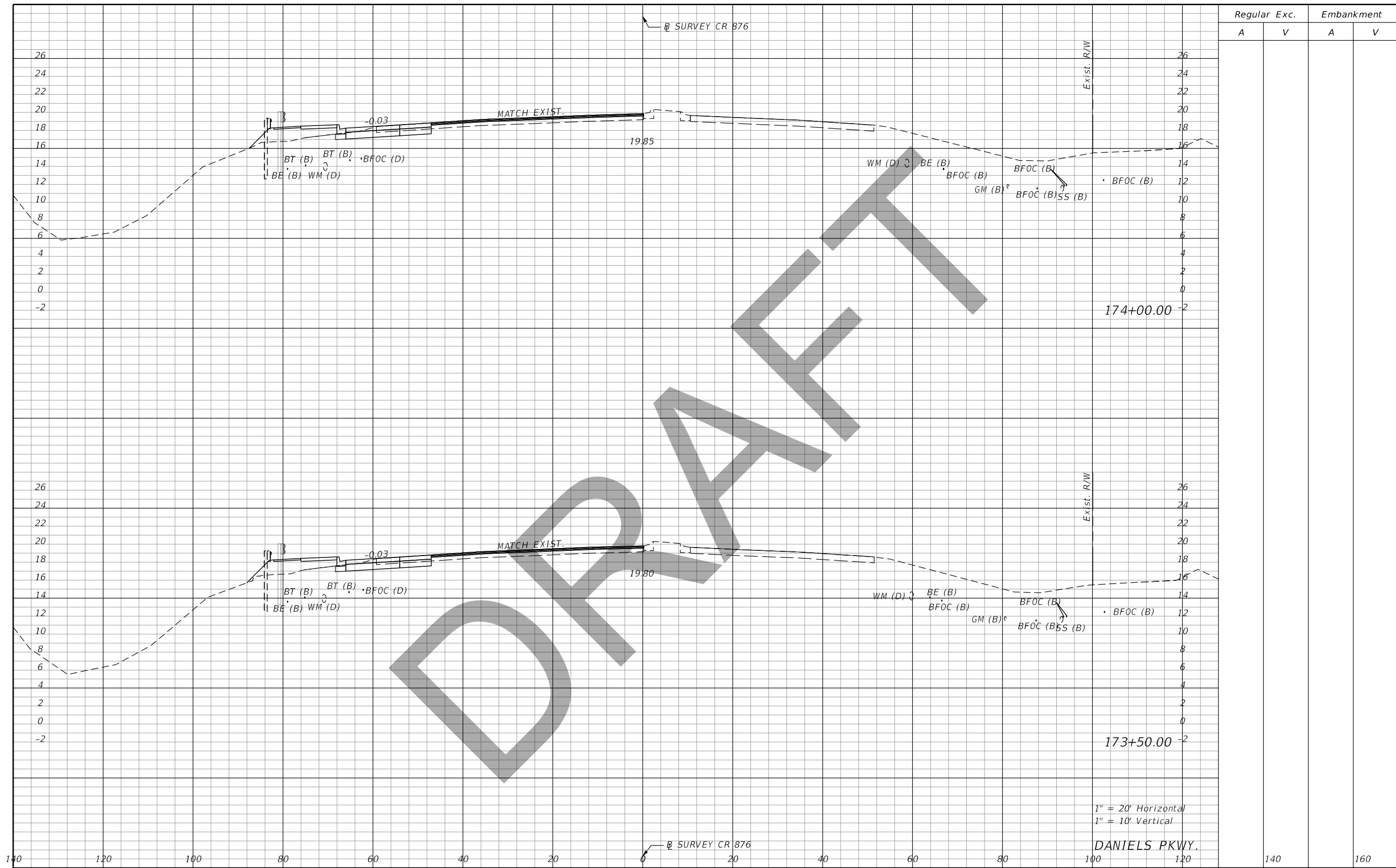
STATE OF FLORIDA DEPARTMENT OF TRANSPORTATION		
ROAD NO.	COUNTY	FINANCIAL PROJECT ID
SR 739	LEE	431334-2-52-01

**CROSS SECTIONS**

SHEET NO.  
**169**

Regular		Exc.		Embankment	
A	V	A	V	A	V

THE OFFICIAL RECORD OF THIS SHEET IS THE ELECTRONIC FILE DIGITALLY SIGNED AND SEALED UNDER RULE 61G15-23.004, F.A.C.



1" = 20' Horizontal  
1" = 10' Vertical

DANIELS PKWY.

Regular		Exc.		Embankment	
A	V	A	V	A	V

REVISIONS			
DATE	DESCRIPTION	DATE	DESCRIPTION


John F. Petrosillo, P.E.  
P.E. License Number 41148  
Comprehensive Engineering Services, Inc.  
201 S Orange Ave, Suite 1300  
Orlando, FL 32801-3442

STATE OF FLORIDA DEPARTMENT OF TRANSPORTATION		
ROAD NO.	COUNTY	FINANCIAL PROJECT ID
SR 739	LEE	431334-2-52-01

**CROSS SECTIONS**

SHEET NO.  
**170**

THE OFFICIAL RECORD OF THIS SHEET IS THE ELECTRONIC FILE DIGITALLY SIGNED AND SEALED UNDER RULE 61G15-23.004, F.A.C.



END EARTHWORK  
 END CONSTRUCTION  
 END WIDENING  
 END MILLING & RESURFACING  
 STA. 175+43.21

Regular		Exc.		Embankment	
A	V	A	V	A	V

1" = 20' Horizontal  
 1" = 10' Vertical

DANIELS PKWY.

REVISIONS			
DATE	DESCRIPTION	DATE	DESCRIPTION

John F. Petrosillo, P.E.  
 P.E. License Number 41148  
 Comprehensive Engineering Services, Inc.  
 201 S Orange Ave, Suite 1300  
 Orlando, FL 32801-3442

STATE OF FLORIDA DEPARTMENT OF TRANSPORTATION		
ROAD NO.	COUNTY	FINANCIAL PROJECT ID
SR 739	LEE	431334-2-52-01

**CROSS SECTIONS**

SHEET NO.  
171

THE OFFICIAL RECORD OF THIS SHEET IS THE ELECTRONIC FILE DIGITALLY SIGNED AND SEALED UNDER RULE 61G15-23.004, F.A.C.

TEMPORARY TRAFFIC CONTROL PLAN PHASING NOTES

PHASE I - BOX CULVERT

THE INTENT OF THIS PHASE IS TO REPLACE EXISTING CROSS DRAIN WITH A BOX CULVERT. SEE TTCP PLAN SHEETS FOR LIMITS OF PIPE REMOVAL AND REPLACEMENT LIMITS. CONSTRUCT TEMPORARY PAVEMENT PRIOR TO PHASE II - BOX CULVERT.

PHASE II - BOX CULVERT

THE INTENT OF THIS PHASE IS TO CONTINUE REPLACING EXISTING CROSS DRAIN WITH A BOX CULVERT. SEE TTCP PLAN SHEETS FOR LIMITS OF PIPE REMOVAL AND REPLACEMENT LIMITS.

PHASE III - BOX CULVERT

THE INTENT OF THIS PHASE IS TO CONTINUE REPLACING EXISTING CROSS DRAIN WITH A BOX CULVERT. SEE TTCP PLAN SHEETS FOR LIMITS OF PIPE REMOVAL AND REPLACEMENT LIMITS.

PHASE I

THE INTENT OF THIS PHASE IS TO REMOVE MEDIAN AREAS AND INSTALL PROPOSED WIDENING AND TEMPORARY PAVEMENT AS SHOWN ON TTCP PLAN SHEETS. MILL AND RESURFACE WITH SP ASPHALT ONLY. SEE ROADWAY PLANS FOR LIMITS. PLACE OVERBUILD TO ACHIEVE THE PROPOSED PROFILE. MAXIMUM LIFT OF OVERBUILD IS 1.5". THE ENTIRE OVERBUILD AREA SHALL RECEIVE ONE LIFT OF OVERBUILD BEFORE THE NEXT LIFT. INSTALL TEMPORARY SIGNALIZATION PER THE TTCP PLANS.

PHASE II

PLACE TEMPORARY STRIPING, CHANNELIZATION, BARRIERS AND SHIFT TRAFFIC PER TTCP TYPICALS AND TTCP PLAN SHEETS (PHASE I AND PHASE II). CONSTRUCT ROADWAY, LIGHTING, SIGNALIZATION, DRAINAGE AND ITS. MAINTAIN SIGNALS AND PEDESTRIAN ITEMS DURING THIS PHASE.

PHASE III

PLACE TEMPORARY STRIPING, CHANNELIZATION, BARRIERS AND SHIFT TRAFFIC PER TTCP TYPICALS AND TTCP PLAN SHEETS. CONTINUE CONSTRUCTING ROADWAY, LIGHTING, SIGNALIZATION, DRAINAGE AND ITS. MAINTAIN EXISTING SIGNALS AND PEDESTRIAN ITEMS DURING THIS PHASE.

PHASE IV

PLACE TEMPORARY STRIPING, CHANNELIZATION, BARRIERS AND SHIFT TRAFFIC PER TTCP TYPICALS AND TTCP PLAN SHEETS. IMPLIMENT NEW SIGNALS AND PEDESTRIAN FEATURES. CONSTRUCT MEDIAN AREAS.

PHASE V

THE INTENT OF THIS PHASE IS TO SHIFT TRAFFIC TO THE FINAL CONFIGURATION. IMPLIMENT NEW SIGNALS AND PEDESTRIAN FEATURES. FINALIZE ROADWAY CONSTRUCTION.

PHASE VI

PLACE FRICTION COURSE AND TEMPORARY STRIPING PER THE FINAL SIGNING PLANS.

TEMPORARY TRAFFIC CONTROL PLAN GENERAL NOTES

1. UNLESS OTHERWISE INDICATED IN THE TRAFFIC CONTROL DETAILS, THE ALLOWABLE LANE CLOSURE TIMES ARE AS FOLLOWS:

SR 739 (METRO BLVD.)  
WITHIN 660' FEET FROM SIGNAL: ALLOWED BETWEEN 9:00 PM TO 6:00 AM.  
OPEN ROAD: ALLOWED BETWEEN 7:00 PM TO 6:00 AM.

DANIELS PARKWAY - TRAFFIC MUST BE KEPT OPEN FROM 6:00 AM TO 7:00 PM, UNLESS OTHERWISE DIRECTED BY THE COUNTY ENGINEER. DURING PEAK SEASON (THANKSGIVING - EASTER) DAYTIME LANE CLOSURES WILL NOT BE PERMITTED. DURING THIS TIME PERIOD ALL LANE CLOSURES WILL BE ALLOWED TO COMMENCE AFTER 7:00 PM AND ALL LANES RE-OPENED AT 6:00 AM. LANE CLOSURES MAY BE DONE ON WEEKENDS OR DURING DAYTIME HOURS WITH PRIOR APPROVAL OF THE COUNTY ENGINEER.

2. THE EXISTING POSTED SPEED LIMIT ALONG SR 739 (45 MPH) SHALL REMAIN AT ALL TIMES DURING CONSTRUCTION.

3. UTILIZE PORTABLE CHANGEABLE (VARIABLE) MESSAGE SIGNS (PCMS) DURING ACTIVE NIGHT TIME OPERATIONS. THE DISPLAY SHALL BE PLACED IN ADVANCE OF THE FIRST WORK ZONE SIGN IN EACH DIRECTION APPROACHING THE WORK ZONE IN A LOCATION APPROVED BY THE ENGINEER. SEE THE PCMS DISPLAYS FOR USE DURING NIGHT TIME OPERATIONS.

5. PRIOR TO AND DURING LANE CLOSURES ALONG SR 739 AND SR 884 UTILIZE A PORTABLE CHANGEABLE (VARIABLE) MESSAGE SIGN (PCMS) 1500' IN ADVANCE OF THE LANE CLOSURE AREA FOR APPROACHING TRAFFIC. THE PCMS'S MAY BE ADJUSTED BY THE ENGINEER IF NEEDED. SEE THE PCMS DISPLAYS FOR USE PRIOR TO AND DURING LANE CLOSURES.

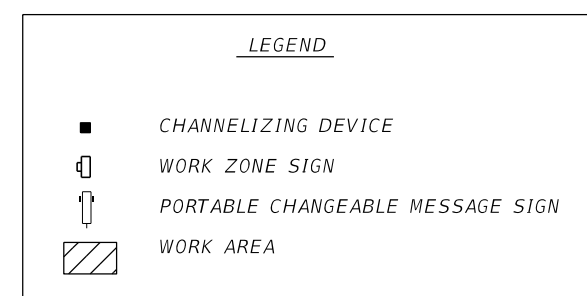
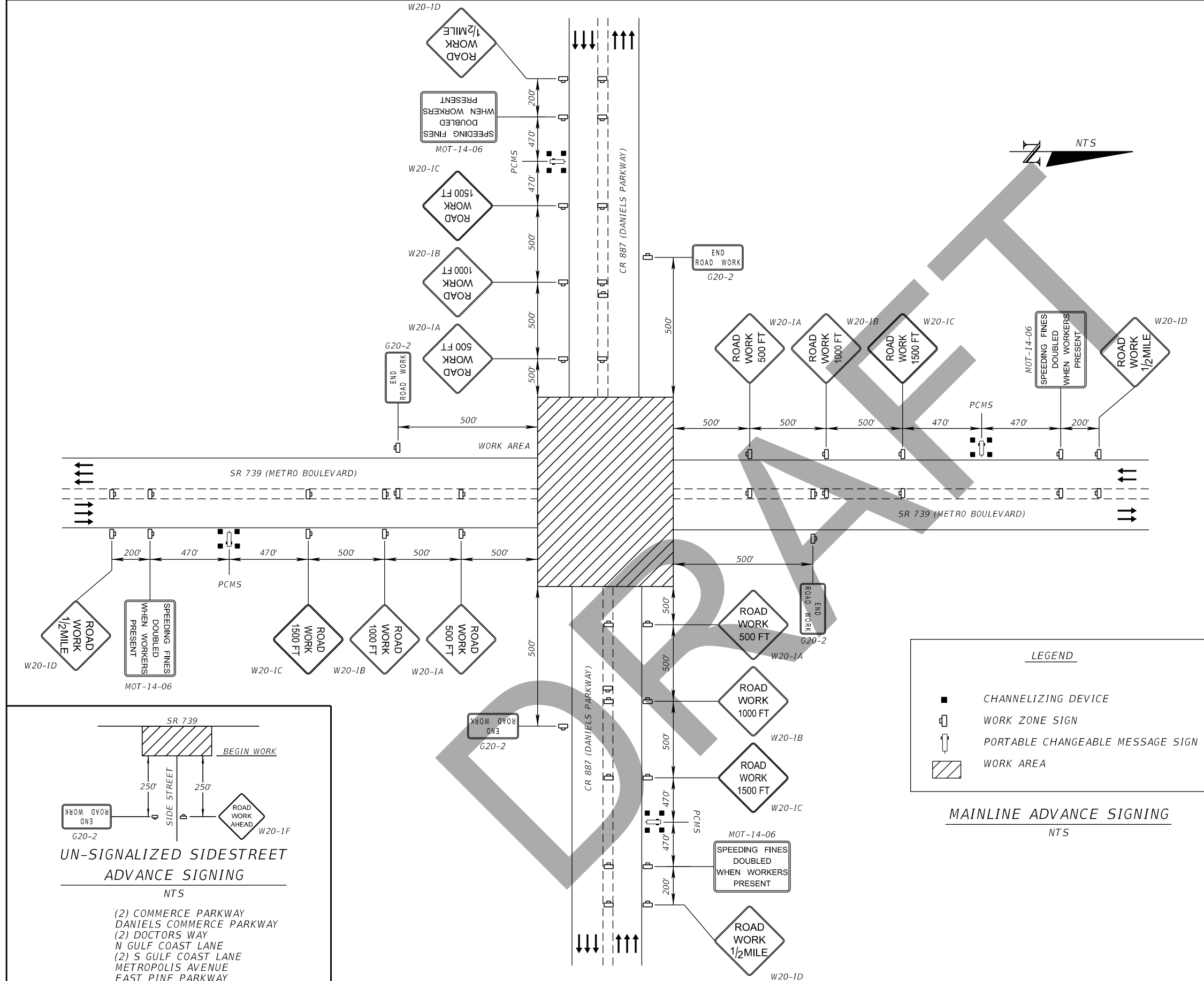
6. COORDINATE WITH THE PAGE FIELD MANAGER AND SOUTHWEST FLORIDA INTERNATIONAL AIRPORT MANAGER TO ENSURE ALL SAFTEY ISSUES, REGARDING AIRPORT ACTIVITY, ARE BEING REVIEWED. SAFTEY ISSUES OF CONCERN INCLUDE, BUT ARE NOT LIMITED TO: SMOKE GENERATED BY THE EQUIPMENT BEING USED; TALL STRUCTURES, TO INCLUDE CRANES, SIGNAL MAST ARMS, ETC. DURING AND AFTER CONSTRUCTION THAT MAY PENETRATE THE FEDERAL AVIATION REGULATIONS (FAR) PART 77 SURFACES TO THE AIRPORT; LIGHTING USED DURING NIGHTTIME OPERATIONS, AND THAT IT IS SHIELDED FROM PROJECTING UPWARDS AND OUTWARD, WHICH COULD CAUSE BLINDNESS OR CONFUSION BY APPROAHING AND DEPARTING AIRCRAFT; AND STOCKPILING OF MATERIAL THAT COULD ATTRACT WILDLIFE.

7. LEE TRAN WILL CONTINUE TO PROVIDE BUS SERVICE FOR THE DURATION OF THE PROJECT. MAINTAIN VEHICULAR AND PEDESTRIAN ACCESS TO ALL BUS STOPS DURING ALL PHASES OF CONSTRUCTION. NOTIFY LEE TRAN ONE 14 DAYS PRIOR TO IMPLEMENTING ANY LANE CLOSURE, TRAFFIC SHIFT, OR DETOUR TO COORDINATE ANY BUS ROUTE RE-ROUTING OR BUS STOP RELOCATION. NOTIFICATION SHOULD BE SENT TO THE FIXED ROUTE COORDINATOR, PETER BORGES AT 239-533-0232 (PBORGES@LEEGOV.COM).

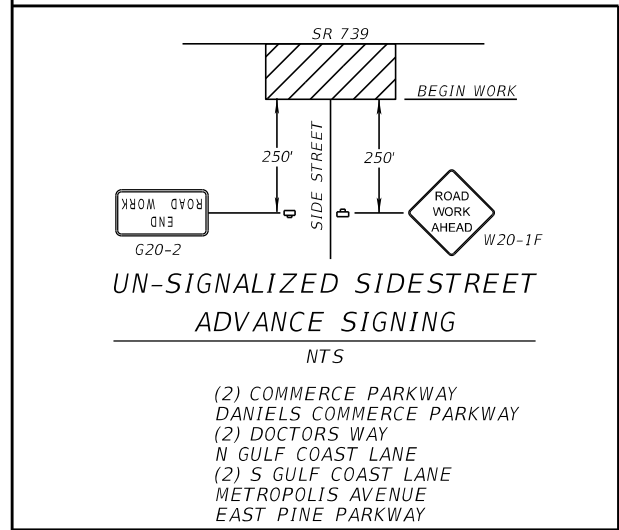
8. CHANNELIZATION / MOT DEVICES SHALL BE PLACED A MINIMUM OF 15' FROM THE CENTER LINE OF THE RAILROAD TRACKS.

TTCP NOTES

REVISIONS				John F. Petrosillo, P.E. P.E. License Number 41148 Comprehensive Engineering Services, Inc. 201 S Orange Ave, Suite 1300 Orlando, FL 32801-3442	STATE OF FLORIDA DEPARTMENT OF TRANSPORTATION			SHEET NO.  172
DATE	DESCRIPTION	DATE	DESCRIPTION		ROAD NO.	COUNTY	FINANCIAL PROJECT ID	
					SR 739	LEE	431334-2-52-01	



MAINLINE ADVANCE SIGNING  
NTS



14 DAYS PRIOR TO WORK	A	B
	EXPECT LANE CLOSURES	TO BEGIN *(DAY) *(DATE)
DURING WORK	A	B
	LANE CLOSURE AHEAD	*(BEG TIME) TO *(END TIME)
WHEN LIGHTS ARE USED	A	B
	LIGHTED WORK ZONE	USE CAUTION

PORTABLE CHANGEABLE MESSAGE SIGN (PCMS) DISPLAY

\*INFORMATION IN ( ) TO BE ADDED PER CONSTRUCTION SCHEDULE.

REVISIONS	
DATE	DESCRIPTION
	<b>PRELIMINARY</b>

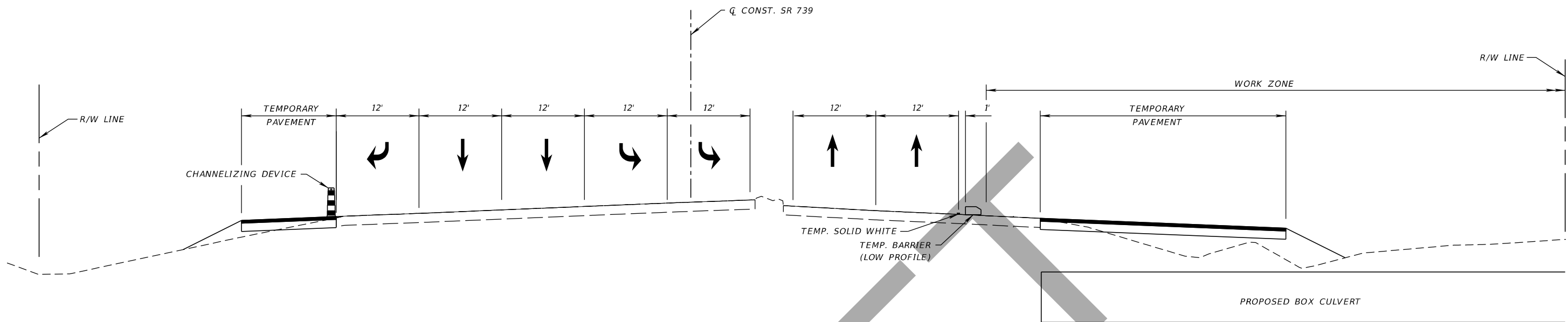
John F. Petrosillo, P.E.  
P.E. License Number 41148  
Comprehensive Engineering Services, Inc.  
201 S Orange Ave, Suite 1300  
Orlando, FL 32801-3442

STATE OF FLORIDA DEPARTMENT OF TRANSPORTATION		
ROAD NO.	COUNTY	FINANCIAL PROJECT ID
SR 739	LEE	431334-2-52-01

<b>TEMPORARY TRAFFIC CONTROL PLAN</b>		SHEET NO. <b>173</b>
---------------------------------------	--	-------------------------

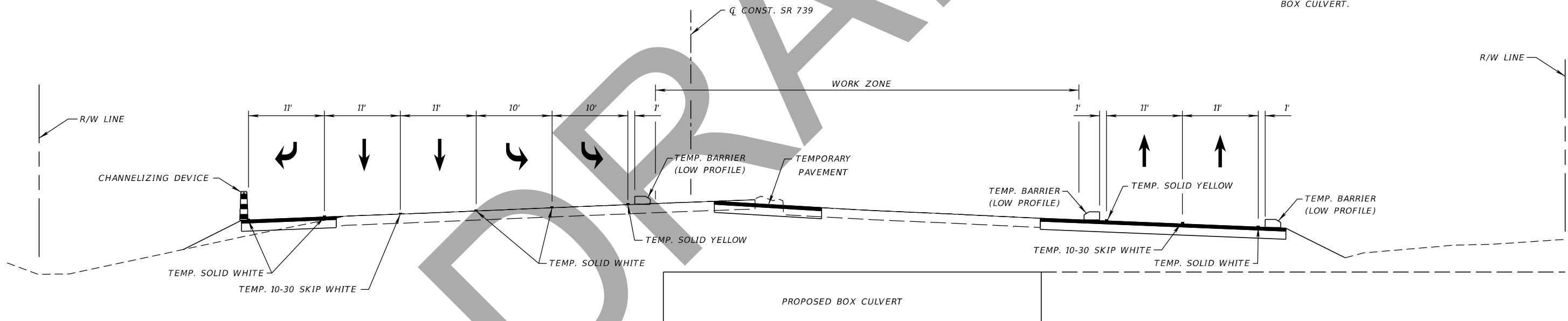
THE OFFICIAL RECORD OF THIS SHEET IS THE ELECTRONIC FILE DIGITALLY SIGNED AND SEALED UNDER RULE 61G15-23.004, F.A.C.





**TTCP PHASE I - BOX CULVERT**  
 SR 739 (METRO PARKWAY)  
 STA. 1253+00.00 TO STA. 1260+00.00

**PHASE I**  
 INSTALL ADVANCE SIGNING AND EROSION CONTROL.  
 UTILIZE 102-613 FOR ANY LANE CLOSURES REQUIRED.  
 PLACE TEMPORARY STRIPING PER THE TYPICAL.  
 PLACE TEMP. BARRIER AND CHANNELIZING DEVICES.  
 CONSTRUCT PROPOSED BOX CULVERT.  
 CONSTRUCT TEMPORARY PAVEMENT FOR PHASE II BOX CULVERT.

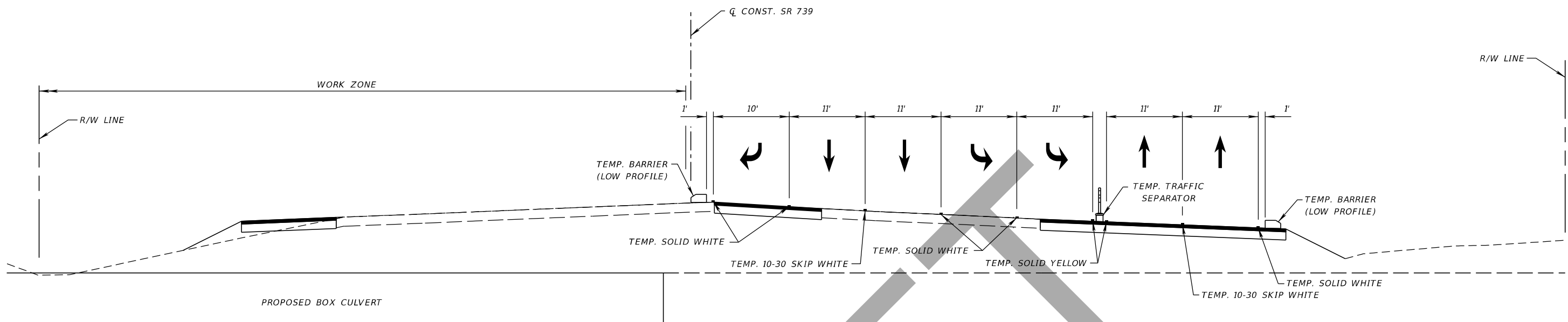


**TTCP PHASE II - BOX CULVERT**  
 SR 739 (METRO PARKWAY)  
 STA. 1253+00.00 TO STA. 1260+00.00

**PHASE II**  
 PLACE TEMPORARY STRIPING PER THE TTCP PLAN SHEETS.  
 PLACE TEMP. BARRIER AND CHANNELIZING DEVICES.  
 SHIFT TRAFFIC.  
 CONSTRUCT PROPOSED BOX CULVERT.  
 CONSTRUCT TEMPORARY PAVEMENT FOR PHASE III BOX CULVERT.

**TTCP TYPICAL SECTION**  
**BOX CULVERT**

REVISIONS				John F. Petrosillo, P.E. P.E. License Number 41148 Comprehensive Engineering Services, Inc. 201 S Orange Ave, Suite 1300 Orlando, FL 32801-3442	STATE OF FLORIDA DEPARTMENT OF TRANSPORTATION			<b>TEMPORARY TRAFFIC CONTROL PLAN</b>	SHEET NO.  174
DATE	DESCRIPTION	DATE	DESCRIPTION		ROAD NO.	COUNTY	FINANCIAL PROJECT ID		
					SR 739	LEE	431334-2-52-01		



TTCP PHASE III - BOX CULVERT  
 SR 739 (METRO PARKWAY)  
 STA. 1253+00.00 TO STA. 1260+00.00

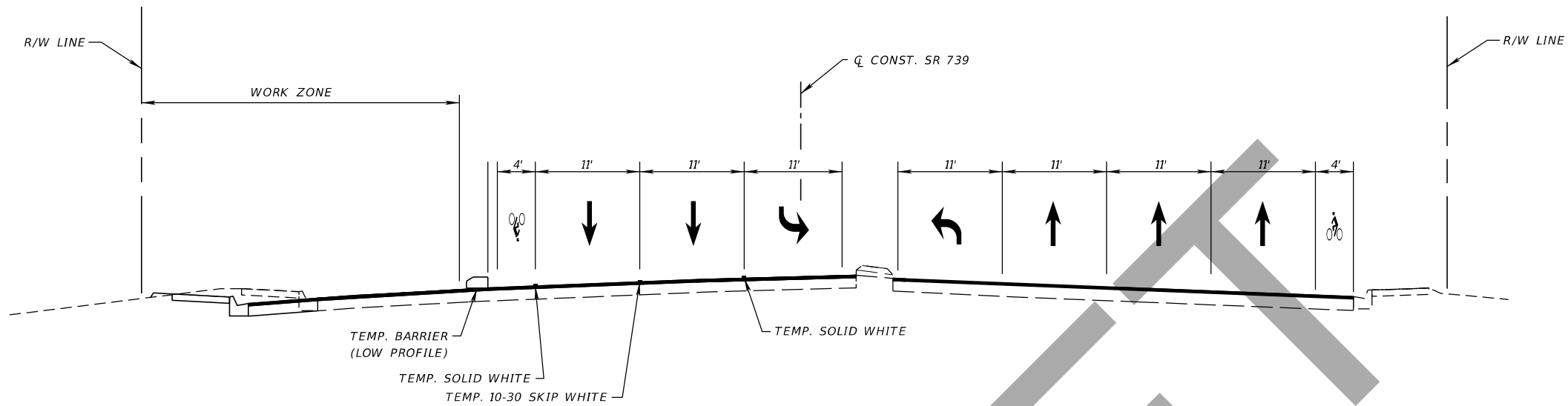
DRAFT

PHASE III  
 PLACE TEMPORARY STRIPING PER THE TTCP  
 PLAN SHEETS.  
 PLACE TEMP. BARRIER AND CHANNELIZING  
 DEVICES.  
 SHIFT TRAFFIC.  
 CONSTRUCT PROPOSED BOX CULVERT.  
 UPON COMPLETION OF BOX CULVERT  
 CONSTRUCTION, SEE PHASE I TTCP TYPICALS  
 AND TTCP PLAN SHEETS  
 INSTALL TEMPORARY SIGNAL PRIOR TO PHASE I  
 ROADWAY TTCP

TTCP TYPICAL SECTION  
 BOX CULVERT

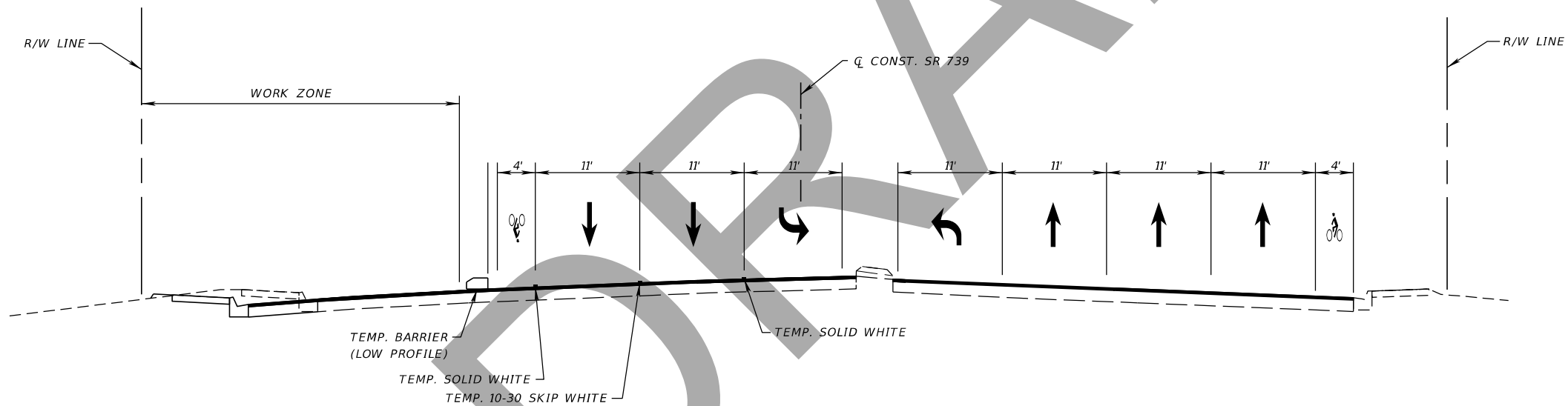
REVISIONS				John F. Petrosillo, P.E. P.E. License Number 41148 Comprehensive Engineering Services, Inc. 201 S Orange Ave, Suite 1300 Orlando, FL 32801-3442	STATE OF FLORIDA DEPARTMENT OF TRANSPORTATION			<b>TEMPORARY TRAFFIC CONTROL PLAN</b>	SHEET NO.
DATE	DESCRIPTION	DATE	DESCRIPTION		ROAD NO.	COUNTY	FINANCIAL PROJECT ID		175
					SR 739	LEE	431334-2-52-01		

THE OFFICIAL RECORD OF THIS SHEET IS THE ELECTRONIC FILE DIGITALLY SIGNED AND SEALED UNDER RULE 61G15-23.004, F.A.C.



**TTCP PHASE I**  
 SR 739 (METRO PARKWAY)  
 STA. 1230+55.00 TO STA. 1243+21.89

**PHASE I**  
 INSTALL ADVANCE SIGNING AND EROSION CONTROL.  
 COMPLETE TEMPORARY SIGNAL INSTALLATION PRIOR TO  
 THIS PHASE (SEE BOX CULVERT TTCP PHASE I - STAGE 3)  
 UTILIZE 102-613 FOR ANY LANE CLOSURES REQUIRED.  
 PLACE TEMPORARY STRIPING PER THE TYPICAL.  
 PLACE TEMP. BARRIER AND CHANNELIZING  
 DEVICES.  
 MAINTAIN PEDESTRIANS ON RIGHT SIDE.  
 CONSTRUCT PROPOSED ROADWAY LEFT SIDE.

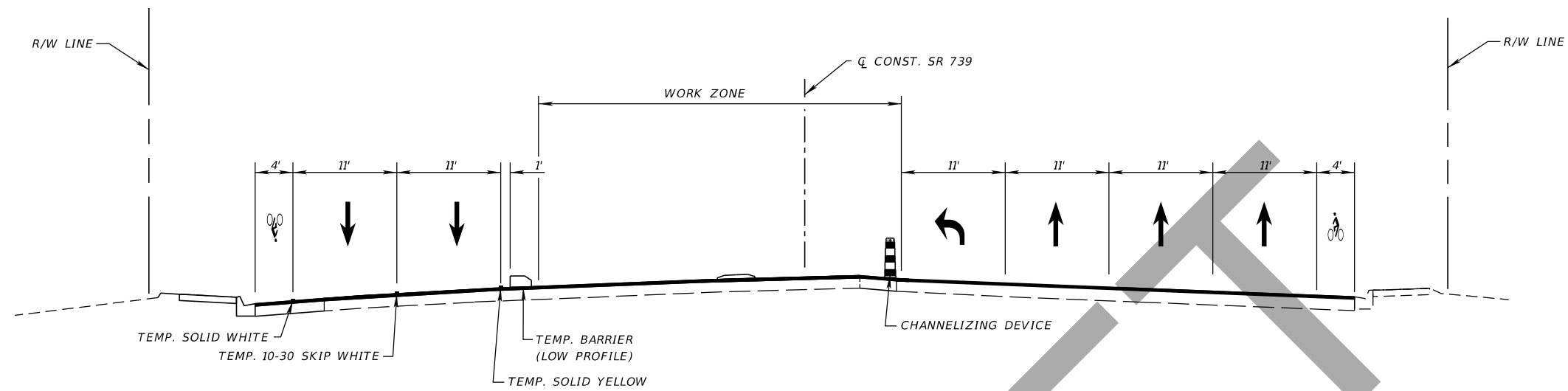


**TTCP PHASE II**  
 SR 739 (METRO PARKWAY)  
 STA. 1230+55.00 TO STA. 1243+21.89

**PHASE II**  
 UTILIZE 102-613 FOR ANY LANE CLOSURES REQUIRED.  
 CONTINUE MAINTAINING PEDESTRIANS ON RIGHT SIDE.  
 CONTINUE CONSTRUCTING PROPOSED ROADWAY LEFT SIDE.

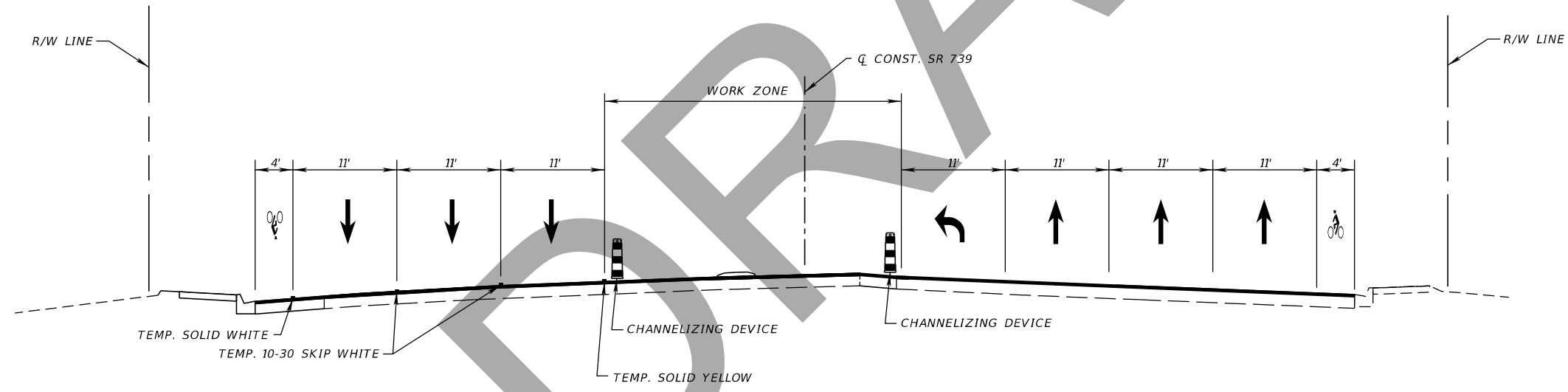
TTCP TYPICAL SECTION (1)

REVISIONS				John F. Petrosillo, P.E. P.E. License Number 41148 Comprehensive Engineering Services, Inc. 201 S Orange Ave, Suite 1300 Orlando, FL 32801-3442	STATE OF FLORIDA DEPARTMENT OF TRANSPORTATION			<b>TEMPORARY TRAFFIC CONTROL PLAN</b>	SHEET NO.  176
DATE	DESCRIPTION	DATE	DESCRIPTION		ROAD NO.	COUNTY	FINANCIAL PROJECT ID		
6/30/2023	<b>PRELIMINARY</b> 12:26:55 PM				SR 739	LEE	431334-2-52-01		



**PHASE III**  
 UTILIZE 102-613 FOR ANY LANE CLOSURES REQUIRED.  
 PLACE TEMPORARY STRIPING PER THE TYPICAL.  
 PLACE TEMP. BARRIER AND CHANNELIZING DEVICES.  
 CONSTRUCT PROPOSED MEDIAN AREA.

**TTCP PHASE III**  
 SR 739 (METRO PARKWAY)  
 STA. 1230+55.00 TO STA. 1243+21.89



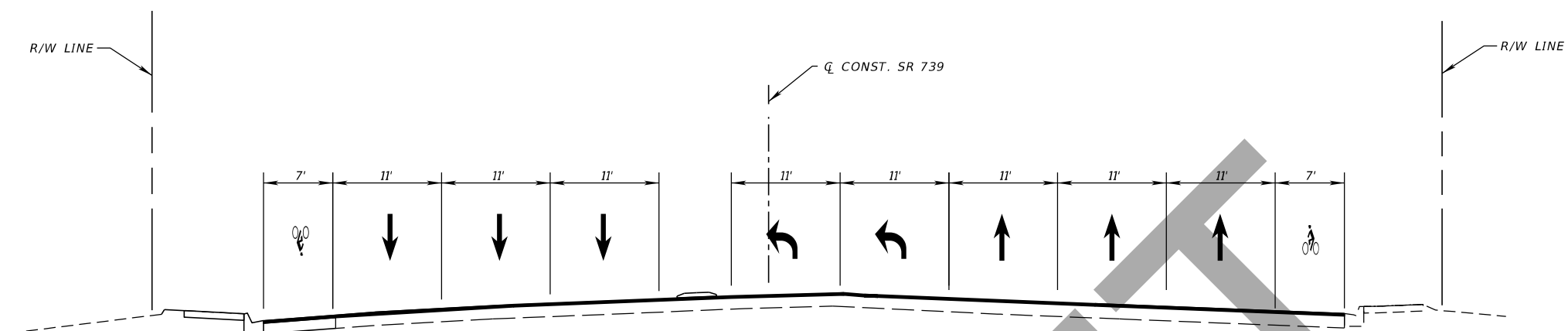
**PHASE IV**  
 UTILIZE 102-613 FOR ANY LANE CLOSURES REQUIRED.  
 PLACE TEMPORARY STRIPING PER THE TYPICAL.  
 PLACE TEMP. BARRIER AND CHANNELIZING DEVICES.  
 CONSTRUCT PROPOSED MEDIAN AREA.

**TTCP PHASE IV**  
 SR 739 (METRO PARKWAY)  
 STA. 1230+55.00 TO STA. 1243+21.89

TTCP TYPICAL SECTION (1)

REVISIONS				John F. Petrosillo, P.E. P.E. License Number 41148 Comprehensive Engineering Services, Inc. 201 S Orange Ave, Suite 1300 Orlando, FL 32801-3442	STATE OF FLORIDA DEPARTMENT OF TRANSPORTATION			TEMPORARY TRAFFIC CONTROL PLAN	SHEET NO.  177
DATE	DESCRIPTION	DATE	DESCRIPTION		ROAD NO.	COUNTY	FINANCIAL PROJECT ID		
6/30/2023	PRELIMINARY 12:26:55 PM				SR 739	LEE	431334-2-52-01		

THE OFFICIAL RECORD OF THIS SHEET IS THE ELECTRONIC FILE DIGITALLY SIGNED AND SEALED UNDER RULE 61G15-23.004, F.A.C.



TTCP PHASE V  
 SR 739 (METRO PARKWAY)  
 STA. 1230+55.00 TO STA. 1243+21.89

PHASE V  
 UTILIZE 102-613 FOR ANY LANE CLOSURES REQUIRED.  
 PLACE TEMPORARY STRIPING PER THE FINAL SIGNING PLANS.  
 MAINTAIN TRAFFIC PER THE TTCP PLAN SHEET.

PHASE VI  
 UTILIZE 102-613 TO MILL & PLACE FRICTION COURSE.  
 AND FINAL STRIPING PER THE SIGNING AND  
 MARKING PLANS.

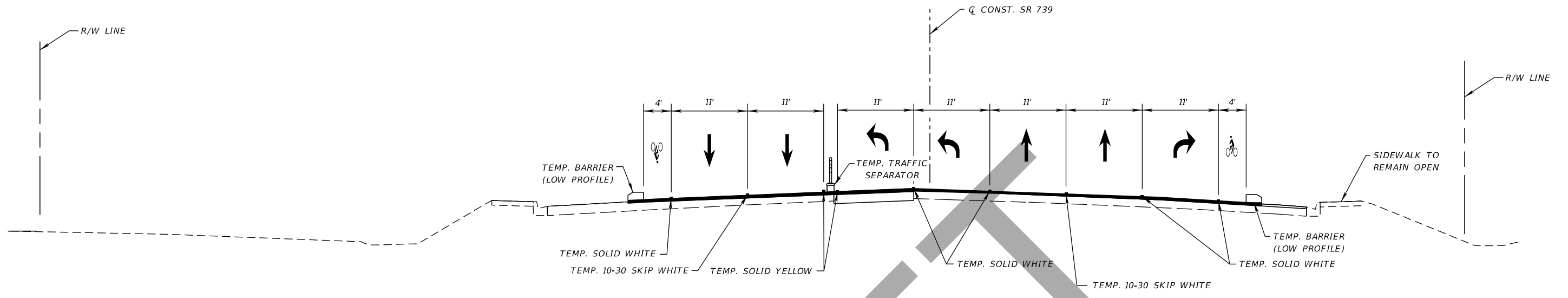
DRAFT

TTCP TYPICAL SECTION (1)

REVISIONS				STATE OF FLORIDA DEPARTMENT OF TRANSPORTATION			TEMPORARY TRAFFIC CONTROL PLAN	SHEET NO.  178
DATE	DESCRIPTION	DATE	DESCRIPTION	ROAD NO.	COUNTY	FINANCIAL PROJECT ID		
6/30/2023	PRELIMINARY 12:26:56 PM			SR 739	LEE	431334-2-52-01		

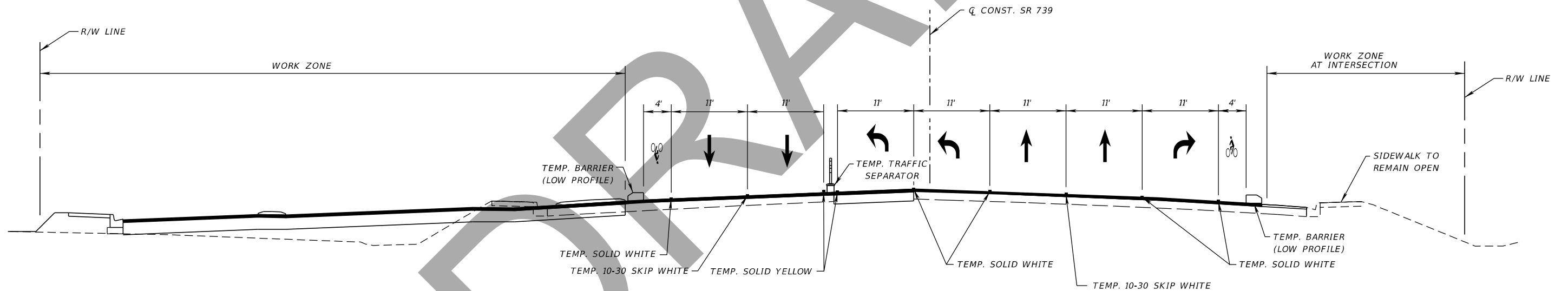
John F. Petrosillo, P.E.  
 P.E. License Number 41148  
 Comprehensive Engineering Services, Inc.  
 201 S Orange Ave, Suite 1300  
 Orlando, FL 32801-3442

THE OFFICIAL RECORD OF THIS SHEET IS THE ELECTRONIC FILE DIGITALLY SIGNED AND SEALED UNDER RULE 61G15-23.004, F.A.C.



**TTCP PHASE I**  
 SR 739 (METRO PARKWAY)  
 STA. 1243+21.89 TO STA. 1251+40.00

**PHASE I**  
 INSTALL ADVANCE SIGNING AND EROSION CONTROL.  
 UTILIZE 102-613 FOR ANY LANE CLOSURES REQUIRED.  
 CONSTRUCT PROPOSED WIDENING WITHIN THE LIMITS  
 OF THE PROPOSED OVERLAY.  
 PLACE PAVEMENT OVERLAY AND TEMPORARY STRIPING  
 UNTIL PROPOSED PROFILE IS ACHIEVED.  
 PLACE TEMP. BARRIER WALL AND CHANNELIZING  
 DEVICES.  
 MAINTAIN PEDESTRIANS ON RIGHT SIDE.



**TTCP PHASE II**  
 SR 739 (METRO PARKWAY)  
 STA. 1243+21.89 TO STA. 1251+40.00

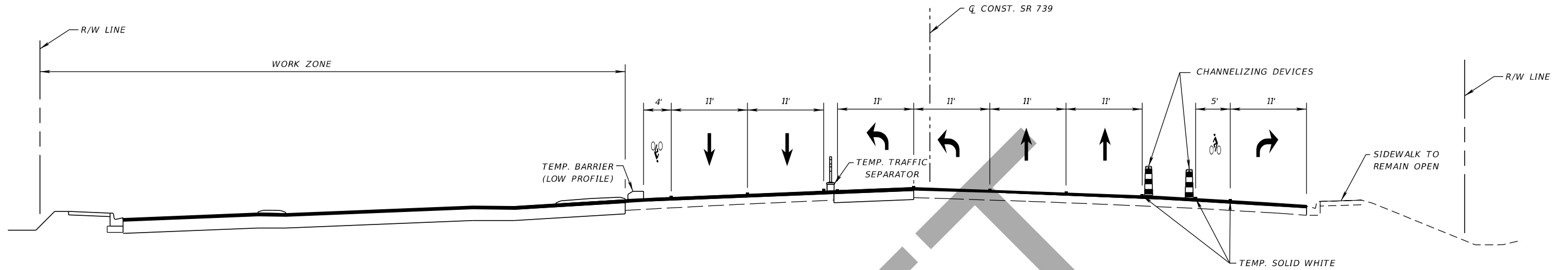
**PHASE II**  
 UTILIZE 102-613 FOR ANY LANE CLOSURES REQUIRED.  
 PLACE TEMPORARY STRIPING PER THE TYPICAL.  
 PLACE TEMP. BARRIER WALL AND CHANNELIZING  
 DEVICES.  
 MAINTAIN PEDESTRIANS ON RIGHT SIDE.  
 CONSTRUCT PROPOSED ROADWAY LEFT AND RIGHT SIDE.

**PHASE III**  
 MAINTAIN PHASE II LANE CONFIGURATION

TTCP TYPICAL SECTION (2)

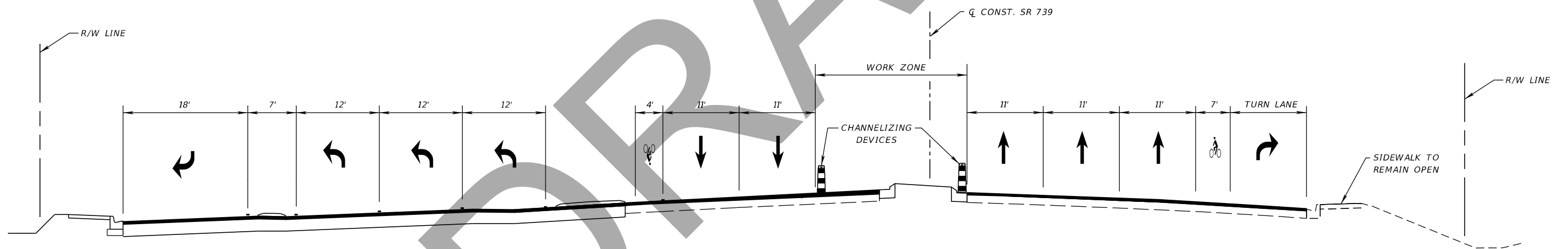
REVISIONS				STATE OF FLORIDA DEPARTMENT OF TRANSPORTATION			TEMPORARY TRAFFIC CONTROL PLAN	SHEET NO.  179
DATE	DESCRIPTION	DATE	DESCRIPTION	ROAD NO.	COUNTY	FINANCIAL PROJECT ID		
6/30/2023	PRELIMINARY 12:26:56 PM			SR 739	LEE	431334-2-52-01		

John F. Petrosillo, P.E.  
 P.E. License Number 41148  
 Comprehensive Engineering Services, Inc.  
 201 S Orange Ave, Suite 1300  
 Orlando, FL 32801-3442



TTCP PHASE IV  
 SR 739 (METRO PARKWAY)  
 STA. 1243+21.89 TO STA. 1251+40.00

PHASE IV  
 UTILIZE 102-613 FOR ANY LANE CLOSURES REQUIRED.  
 PLACE TEMPORARY STRIPING PER THE TYPICAL.  
 PLACE CHANNELIZING DEVICES.  
 MAINTAIN PEDESTRIANS ON RIGHT SIDE.



TTCP PHASE V  
 SR 739 (METRO PARKWAY)  
 STA. 1243+21.89 TO STA. 1251+40.00

PHASE V  
 UTILIZE 102-613 FOR ANY LANE CLOSURES REQUIRED.  
 PLACE TEMPORARY STRIPING PER THE TYPICAL.  
 PLACE CHANNELIZING DEVICES.  
 MAINTAIN PEDESTRIANS ON RIGHT SIDE.

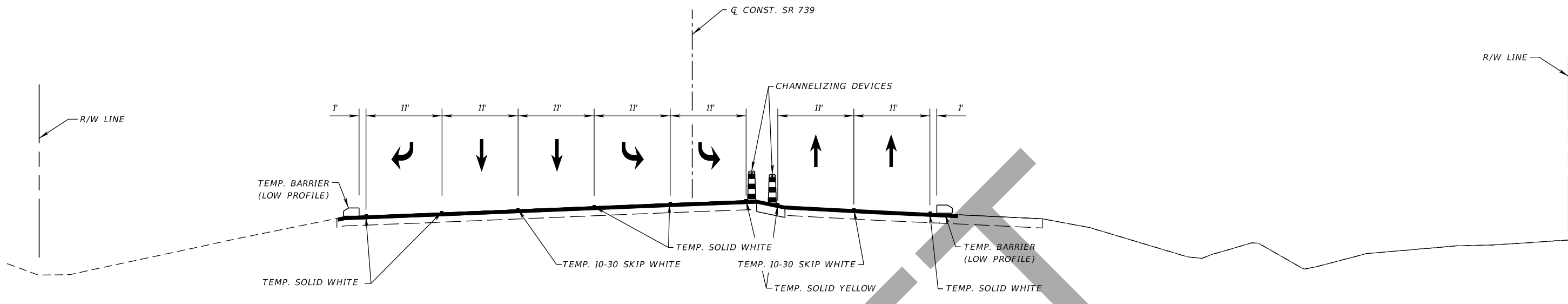
PHASE V  
 UTILIZE 102-613 TO MILL & PLACE FRICTION COURSE.  
 AND FINAL STRIPING PER THE SIGNING AND  
 MARKING PLANS.

TTCP TYPICAL SECTION (2)

REVISIONS				STATE OF FLORIDA DEPARTMENT OF TRANSPORTATION			TEMPORARY TRAFFIC CONTROL PLAN	SHEET NO.  180
DATE	DESCRIPTION	DATE	DESCRIPTION	ROAD NO.	COUNTY	FINANCIAL PROJECT ID		
6/30/2023	PRELIMINARY 12:26:56 PM			SR 739	LEE	431334-2-52-01		

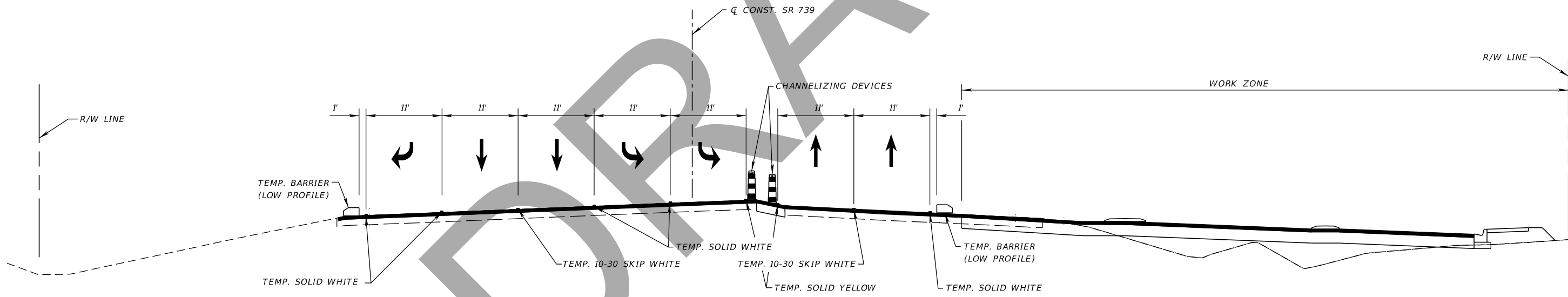
John F. Petrosillo, P.E.  
 P.E. License Number 41148  
 Comprehensive Engineering Services, Inc.  
 201 S Orange Ave, Suite 1300  
 Orlando, FL 32801-3442

THE OFFICIAL RECORD OF THIS SHEET IS THE ELECTRONIC FILE DIGITALLY SIGNED AND SEALED UNDER RULE 61G15-23.004, F.A.C.



**TTCP PHASE I**  
**SR 739 (METRO PARKWAY)**  
**STA. 1253+00.00 TO STA. 1261+55.57**

PHASE I  
 INSTALL ADVANCE SIGNING AND EROSION CONTROL.  
 UTILIZE 102-613 TO MILL AND RESURFACE WITH  
 STRUCTURAL COURSE ONLY.  
 PLACE TEMPORARY STRIPING PER THE TYPICAL.  
 CONSTRUCT PROPOSED WIDENING WITHIN THE LIMITS  
 OF THE PROPOSED OVERLAY.  
 PLACE PAVEMENT OVERLAY AND TEMPORARY STRIPING  
 UNTIL PROPOSED PROFILE IS ACHIEVED.  
 PLACE TEMP. BARRIER WALL AND CHANNELIZING  
 DEVICES.



**TTCP PHASE II**  
**SR 739 (METRO PARKWAY)**  
**STA. 1253+00.00 TO STA. 1261+55.57**

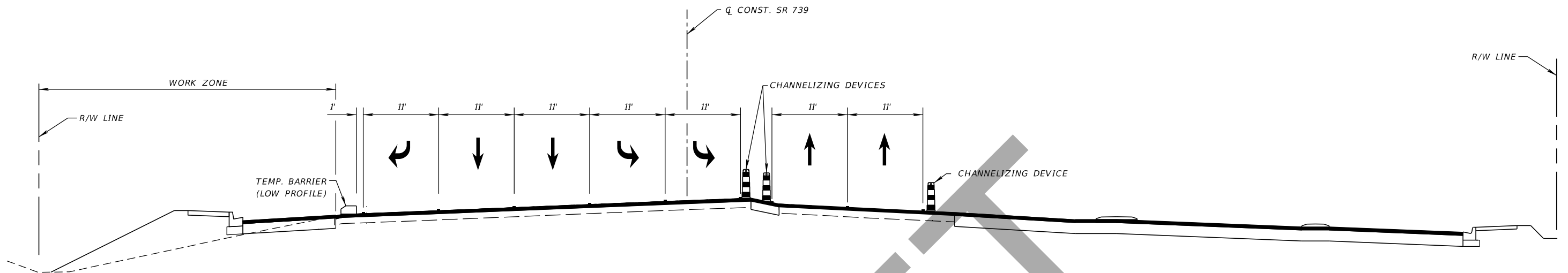
PHASE II  
 UTILIZE 102-613 FOR ANY LANE CLOSURES REQUIRES.  
 CONSTRUCT PROPOSED ROADWAY RIGHT SIDE.

TTCP TYPICAL SECTION (3)

REVISIONS				John F. Petrosillo, P.E. P.E. License Number 41148 Comprehensive Engineering Services, Inc. 201 S Orange Ave, Suite 1300 Orlando, FL 32801-3442	STATE OF FLORIDA DEPARTMENT OF TRANSPORTATION			SHEET NO. 181
DATE	DESCRIPTION	DATE	DESCRIPTION		ROAD NO.	COUNTY	FINANCIAL PROJECT ID	
					SR 739	LEE	431334-2-52-01	

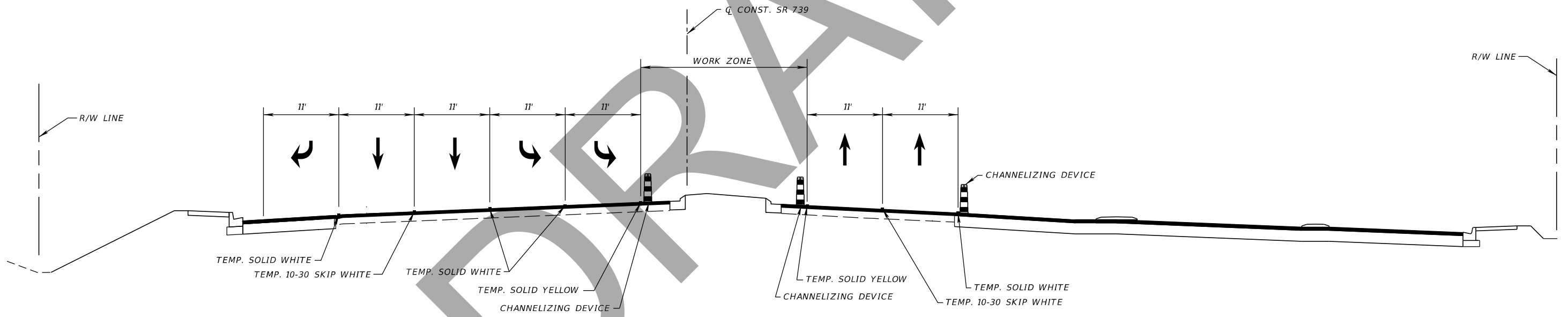
THE OFFICIAL RECORD OF THIS SHEET IS THE ELECTRONIC FILE DIGITALLY SIGNED AND SEALED UNDER RULE 61G15-23.004, F.A.C.





TTCP PHASE III  
 SR 739 (METRO PARKWAY)  
 STA. 1253+00.00 TO STA. 1261+55.57

PHASE III  
 UTILIZE 102-613 FOR ANY LANE CLOSURES REQUIRES.  
 CONSTRUCT PROPOSED ROADWAY LEFT SIDE.



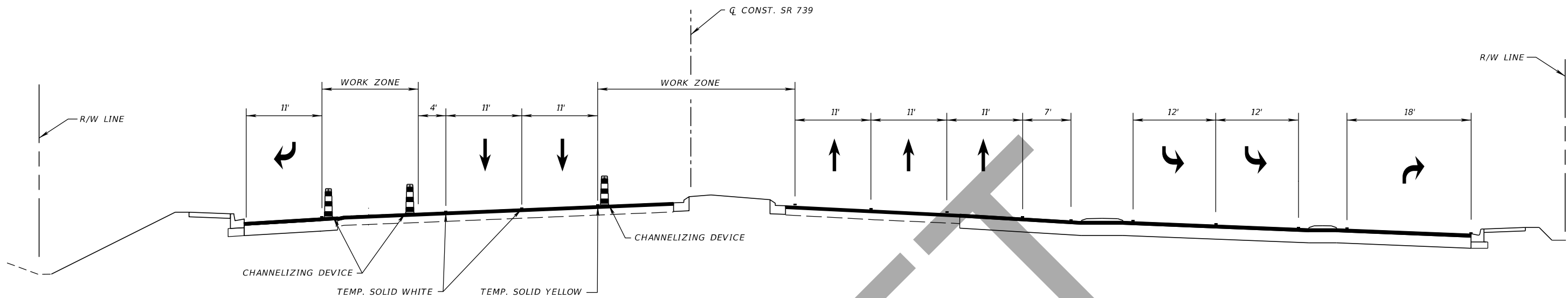
TTCP PHASE IV  
 SR 739 (METRO PARKWAY)  
 STA. 1253+00.00 TO STA. 1261+55.57

PHASE IV  
 PLACE TEMPORARY STRIPING PER THE TYPICAL.  
 PLACE CHANNELIZING DEVICES.  
 CONSTRUCT PROPOSED MEDIAN WORK.

TTCP TYPICAL SECTION (3)

REVISIONS				John F. Petrosillo, P.E. P.E. License Number 41148 Comprehensive Engineering Services, Inc. 201 S Orange Ave, Suite 1300 Orlando, FL 32801-3442	STATE OF FLORIDA DEPARTMENT OF TRANSPORTATION			TEMPORARY TRAFFIC CONTROL PLAN	SHEET NO. 182
DATE	DESCRIPTION	DATE	DESCRIPTION		ROAD NO.	COUNTY	FINANCIAL PROJECT ID		
					SR 739	LEE	431334-2-52-01		

THE OFFICIAL RECORD OF THIS SHEET IS THE ELECTRONIC FILE DIGITALLY SIGNED AND SEALED UNDER RULE 61G15-23.004, F.A.C.



TTCP PHASE V  
 SR 739 (METRO PARKWAY)  
 STA. 1253+00.00 TO STA. 1261+55.57

DRAFT

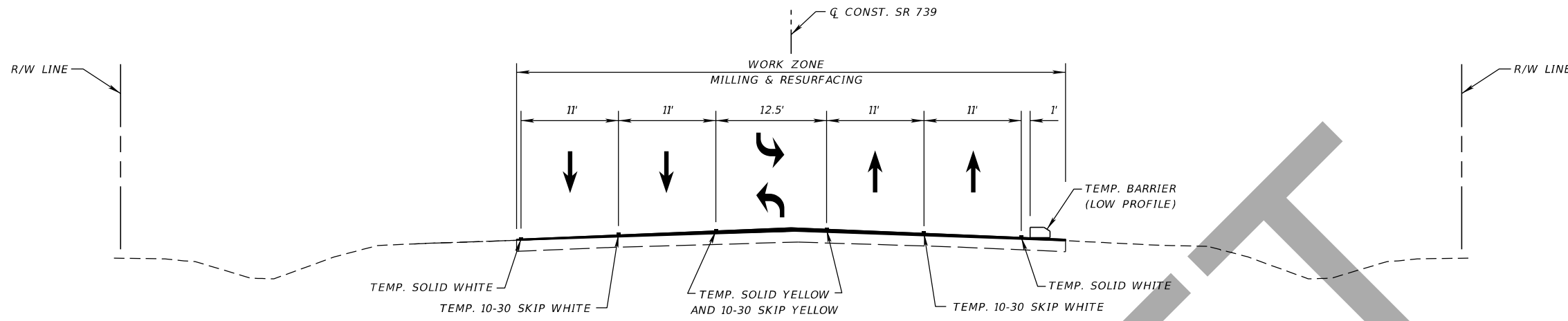
PHASE V  
 PLACE TEMPORARY STRIPING PER THE FINAL STRIPING PLANS  
 AND PER THE TTCP TYPICAL.  
 PLACE CHANNELIZING DEVICES.  
 CONSTRUCT PROPOSED MEDIAN WORK.

PHASE VI  
 UTILIZE 102-613 TO PLACE FRICTION COURSE.  
 AND FINAL STRIPING PER THE SIGNING AND  
 MARKING PLANS.

TTCP TYPICAL SECTION (3)

REVISIONS				John F. Petrosillo, P.E. P.E. License Number 41148 Comprehensive Engineering Services, Inc. 201 S Orange Ave, Suite 1300 Orlando, FL 32801-3442	STATE OF FLORIDA DEPARTMENT OF TRANSPORTATION			TEMPORARY TRAFFIC CONTROL PLAN	SHEET NO. 183
DATE	DESCRIPTION	DATE	DESCRIPTION		ROAD NO.	COUNTY	FINANCIAL PROJECT ID		
					SR 739	LEE	431334-2-52-01		

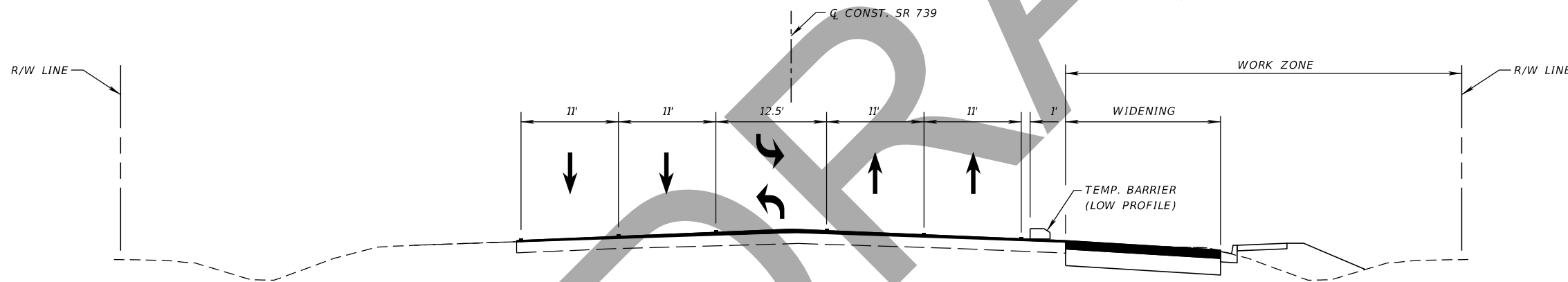
THE OFFICIAL RECORD OF THIS SHEET IS THE ELECTRONIC FILE DIGITALLY SIGNED AND SEALED UNDER RULE 61G15-23.004, F.A.C.



**TTCP PHASE I**  
**SR 739 (METRO PARKWAY)**  
**STA. 1261+55.57 TO STA. 1278+50.00**

PHASING NOTES

PHASE I  
 INSTALL ADVANCE SIGNING AND EROSION CONTROL.  
 UTILIZE 102-613 TO MILL AND RESURFACE WITH  
 STRUCTURAL COURSE ONLY. REMOVE RAISED MEDIAN AND  
 PLACE TEMPORARY PAVEMENT OR WIDENING WITHIN  
 LIMITS OF PROPOSED OVERLAY.  
 PLACE TEMPORARY STRIPING PER THE TYPICAL  
 PRIOR TO PHASE II.  
 PLACE TEMP. BARRIER AND CHANNELIZING  
 DEVICES PRIOR TO PHASE II.



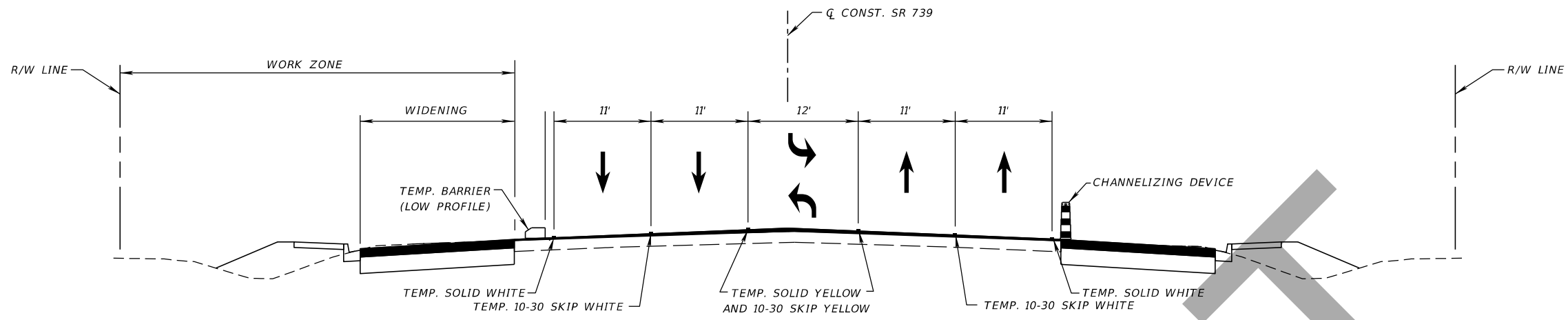
**TTCP PHASE II**  
**SR 739 (METRO PARKWAY)**  
**STA. 1261+55.57 TO STA. 1278+50.00**

PHASE II

INSTALL DRAINAGE TRUNK LINE, INSTALL  
 DRAINAGE PIPE AND STRUCTURES.  
 UTILIZE 102-613 FOR LANE CLOSURES TO INSTALL  
 PROPOSED DRAINAGE PIPE CROSSINGS  
 UNDER EXISTING PAVEMENT.  
 CONSTRUCT PROPOSED ROADWAY RIGHT SIDE.

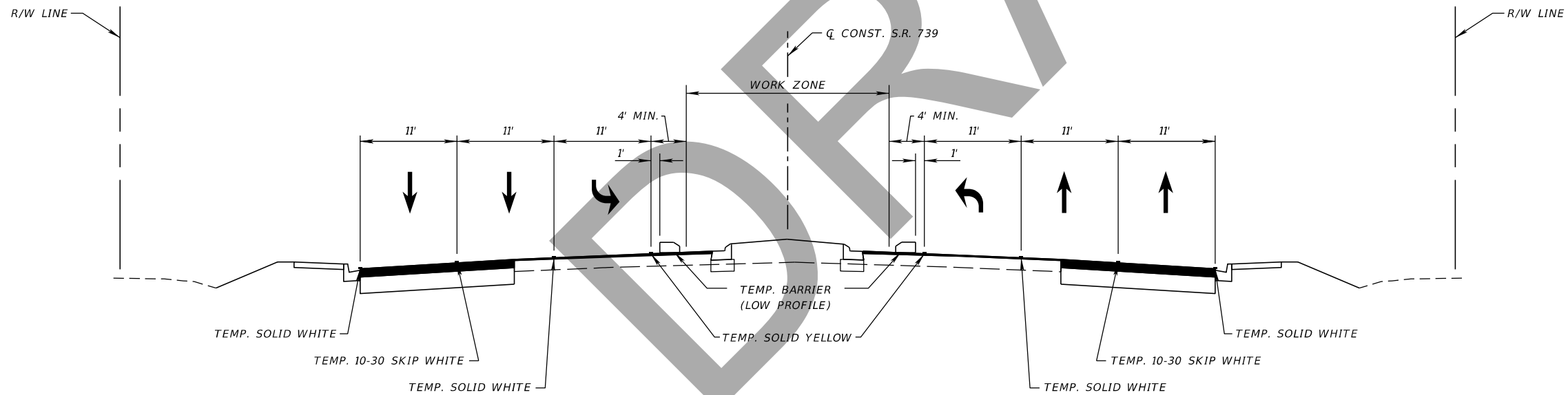
TTCP TYPICAL SECTION (4)

REVISIONS				John F. Petrosillo, P.E. P.E. License Number 41148 Comprehensive Engineering Services, Inc. 201 S Orange Ave, Suite 1300 Orlando, FL 32801-3442	STATE OF FLORIDA DEPARTMENT OF TRANSPORTATION			TEMPORARY TRAFFIC CONTROL PLAN	SHEET NO.  184
DATE	DESCRIPTION	DATE	DESCRIPTION		ROAD NO.	COUNTY	FINANCIAL PROJECT ID		
					SR 739	LEE	431334-2-52-01		



**TTCP PHASE III**  
**SR 739 (METRO PARKWAY)**  
**STA. 1261+55.57 TO STA. 1278+50.00**

**PHASE III**  
 PLACE TEMPORARY STRIPING PER THE TYPICAL.  
 PLACE TEMP. BARRIER AND CHANNELIZING DEVICES.  
 INSTALL DRAINAGE PIPE AND STRUCTURES.  
 CONSTRUCT PROPOSED ROADWAY LEFT SIDE.



**TTCP PHASE IV**  
**SR 739 (METRO PARKWAY)**  
**STA. 1261+55.57 TO STA. 1278+50.00**

**PHASE IV**  
 PLACE TEMPORARY STRIPING PER THE TYPICAL.  
 PLACE TEMP. BARRIER AND CHANNELIZING DEVICES.  
 MAINTAIN FULL MEDIAN OPENINGS.  
 CONSTRUCT PROPOSED MEDIANS AND TRAFFIC SEPARATORS.

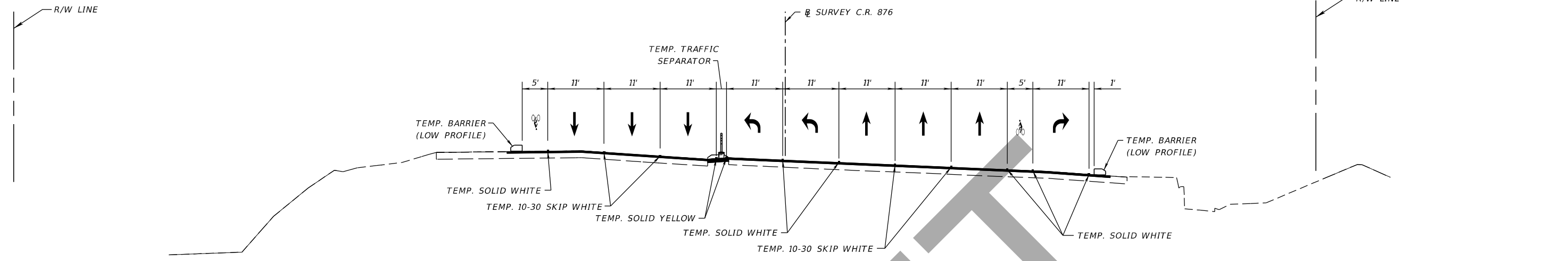
**PHASE V**  
 MAINTAIN TRAFFIC PER PHASE IV TYPICAL.

**PHASE VI**  
 UTILIZE 102-613 TO PLACE FRICTION COURSE.  
 AND FINAL STRIPING PER THE FINAL SIGNING PLANS.

TTCP TYPICAL SECTION (4)

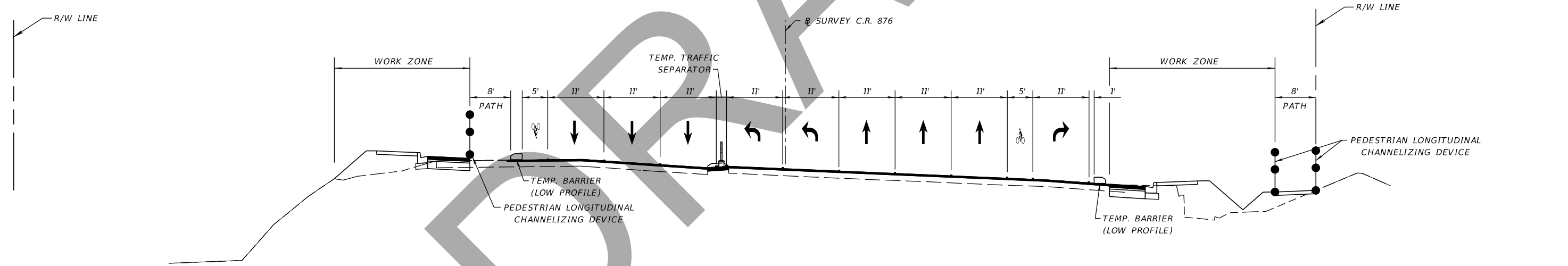
REVISIONS				John F. Petrosillo, P.E. P.E. License Number 41148 Comprehensive Engineering Services, Inc. 201 S Orange Ave, Suite 1300 Orlando, FL 32801-3442	STATE OF FLORIDA DEPARTMENT OF TRANSPORTATION			SHEET NO.  185
DATE	DESCRIPTION	DATE	DESCRIPTION		ROAD NO.	COUNTY	FINANCIAL PROJECT ID	
					SR 739	LEE	431334-2-52-01	

THE OFFICIAL RECORD OF THIS SHEET IS THE ELECTRONIC FILE DIGITALLY SIGNED AND SEALED UNDER RULE 61G15-23.004, F.A.C.



**TTCP PHASE I**  
**C.R. 876 (DANIELS PKWY)**  
**STA. 155+48.21 TO STA. 161+30.00**

**PHASE I**  
 INSTALL ADVANCE SIGNING AND EROSION CONTROL.  
 UTILIZE 102-613 TO MILL AND RESURFACE WITH  
 STRUCTURAL COURSE ONLY.  
 PLACE TEMPORARY STRIPING PER THE TYPICAL.  
 CONSTRUCT PROPOSED WIDENING WITHIN THE LIMITS  
 OF THE PROPOSED OVERLAY.  
 PLACE PAVEMENT OVERLAY AND TEMPORARY STRIPING  
 UNTIL PROPOSED PROFILE IS ACHIEVED.  
 PLACE TEMP. BARRIER WALL AND CHANNELIZING  
 DEVICES.



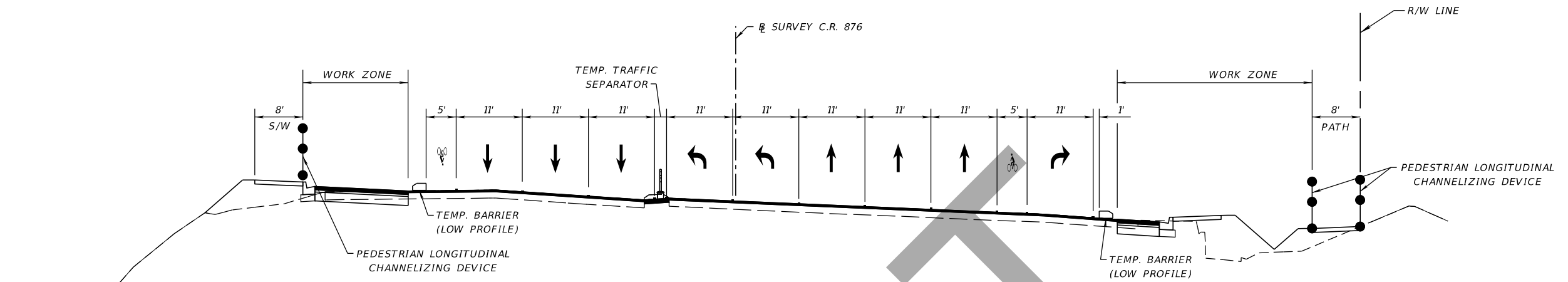
**TTCP PHASE II**  
**C.R. 876 (DANIELS PKWY)**  
**STA. 155+48.21 TO STA. 161+30.00**

**PHASE II**  
 UTILIZE 102-613 FOR ANY LANE CLOSURES REQUIRED.  
 MAINTAIN PEDESTRIANS.  
 CONSTRUCT PROPOSED ROADWAY LEFT AND RIGHT SIDE.

TTCP TYPICAL SECTION (5)

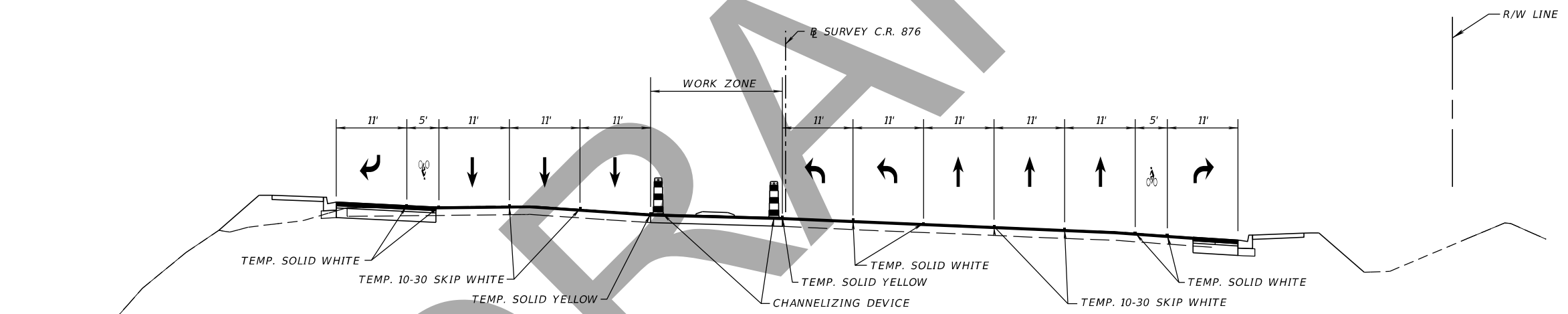
REVISIONS		DATE	DESCRIPTION	John F. Petrosillo, P.E. P.E. License Number 41148 Comprehensive Engineering Services, Inc. 201 S Orange Ave, Suite 1300 Orlando, FL 32801-3442	STATE OF FLORIDA DEPARTMENT OF TRANSPORTATION			<b>TEMPORARY TRAFFIC CONTROL PLAN</b>	SHEET NO.  186
DATE	DESCRIPTION				ROAD NO.	COUNTY	FINANCIAL PROJECT ID		
6/30/2023	PRELIMINARY	6/30/2023			SR 739	LEE	431334-2-52-01		

THE OFFICIAL RECORD OF THIS SHEET IS THE ELECTRONIC FILE DIGITALLY SIGNED AND SEALED UNDER RULE 61G15-23.004, F.A.C.



**TTCP PHASE III**  
**C.R. 876 (DANIELS PKWY)**  
**STA. 155+48.21 TO STA. 161+30.00**

PHASE III  
 UTILIZE 102-613 FOR ANY LANE CLOSURES REQUIRED.  
 MAINTAIN PEDESTRIANS.  
 CONTINUE CONSTRUCTING PROPOSED ROADWAY LEFT AND RIGHT SIDE.



**TTCP PHASE IV**  
**C.R. 876 (DANIELS PKWY)**  
**STA. 155+48.21 TO STA. 161+30.00**

PHASE IV  
 PLACE TEMPORARY STRIPING.  
 PLACE CHANNELIZING DEVICES.  
 UTILIZE 102-613 FOR ANY LANE CLOSURES REQUIRED.  
 MAINTAIN PEDESTRIANS.  
 CONSTRUCT PROPOSED ROADWAY MEDIAN AREA.

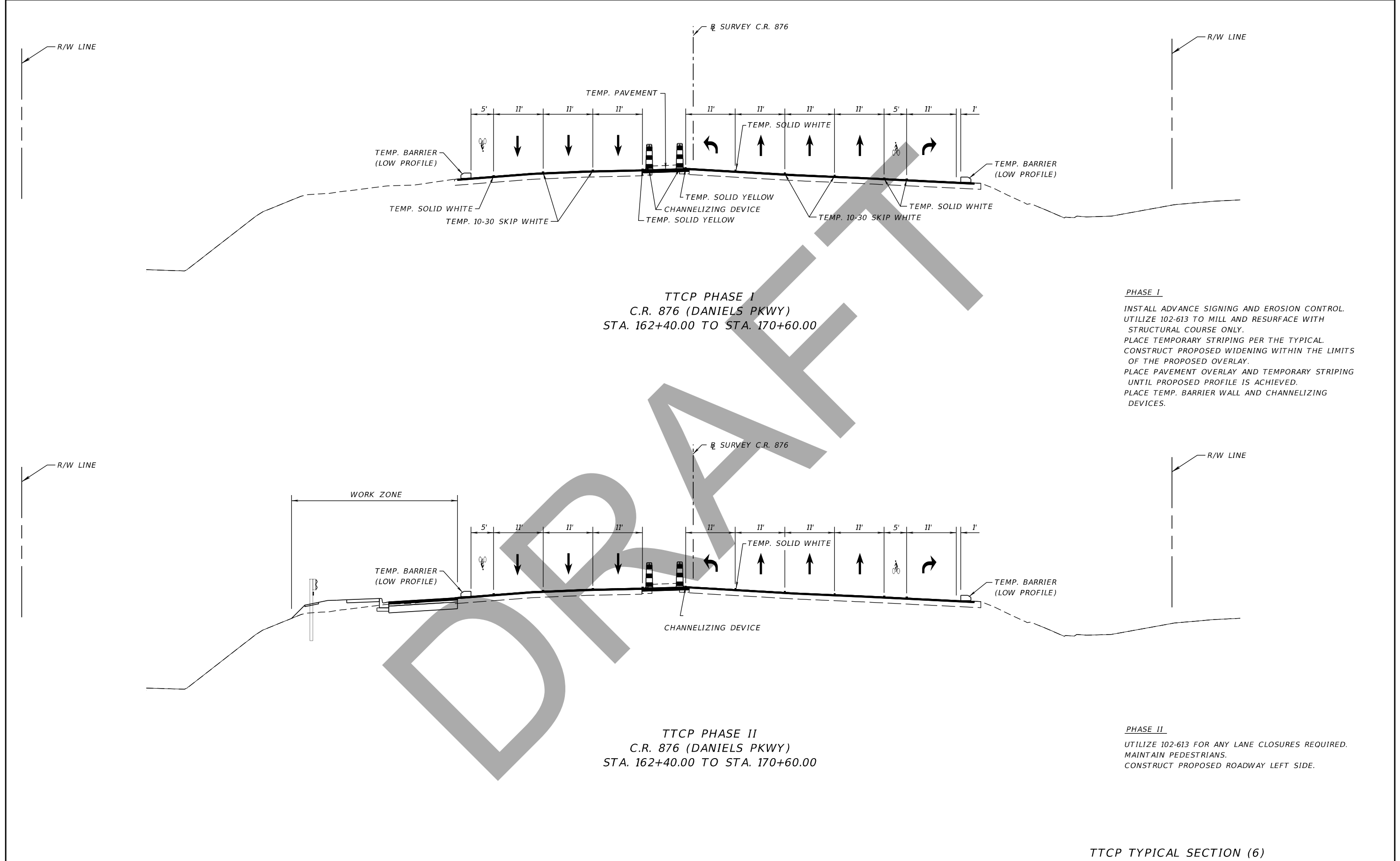
PHASE V  
 MAINTAIN TRAFFIC PER PHASE IV TYPICAL.

PHASE VI  
 UTILIZE 102-613 TO PLACE FRICTION COURSE.  
 AND FINAL STRIPING PER THE FINAL SIGNING PLANS.

TTCP TYPICAL SECTION (5)

REVISIONS		DATE	DESCRIPTION	John F. Petrosillo, P.E. P.E. License Number 41148 Comprehensive Engineering Services, Inc. 201 S Orange Ave, Suite 1300 Orlando, FL 32801-3442	STATE OF FLORIDA DEPARTMENT OF TRANSPORTATION			<b>TEMPORARY TRAFFIC CONTROL PLAN</b>	SHEET NO.  187
DATE	DESCRIPTION				ROAD NO.	COUNTY	FINANCIAL PROJECT ID		
6/30/2023	PRELIMINARY	6/30/2023	12:26:58 PM		SR 739	LEE	431334-2-52-01		

THE OFFICIAL RECORD OF THIS SHEET IS THE ELECTRONIC FILE DIGITALLY SIGNED AND SEALED UNDER RULE 61G15-23.004, F.A.C.



**TTCP PHASE I**  
**C.R. 876 (DANIELS PKWY)**  
**STA. 162+40.00 TO STA. 170+60.00**

**PHASE I**  
 INSTALL ADVANCE SIGNING AND EROSION CONTROL.  
 UTILIZE 102-613 TO MILL AND RESURFACE WITH  
 STRUCTURAL COURSE ONLY.  
 PLACE TEMPORARY STRIPING PER THE TYPICAL.  
 CONSTRUCT PROPOSED WIDENING WITHIN THE LIMITS  
 OF THE PROPOSED OVERLAY.  
 PLACE PAVEMENT OVERLAY AND TEMPORARY STRIPING  
 UNTIL PROPOSED PROFILE IS ACHIEVED.  
 PLACE TEMP. BARRIER WALL AND CHANNELIZING  
 DEVICES.

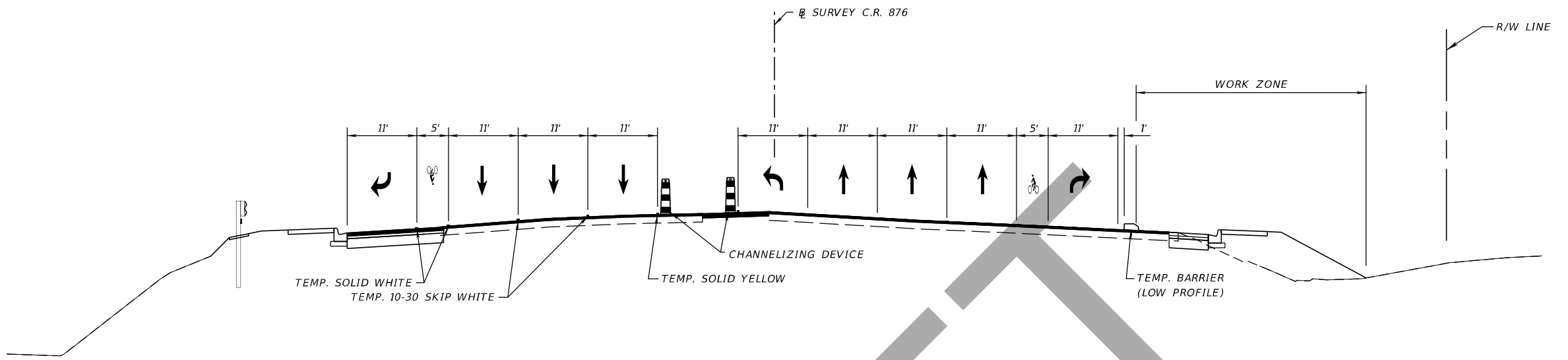
**TTCP PHASE II**  
**C.R. 876 (DANIELS PKWY)**  
**STA. 162+40.00 TO STA. 170+60.00**

**PHASE II**  
 UTILIZE 102-613 FOR ANY LANE CLOSURES REQUIRED.  
 MAINTAIN PEDESTRIANS.  
 CONSTRUCT PROPOSED ROADWAY LEFT SIDE.

TTCP TYPICAL SECTION (6)

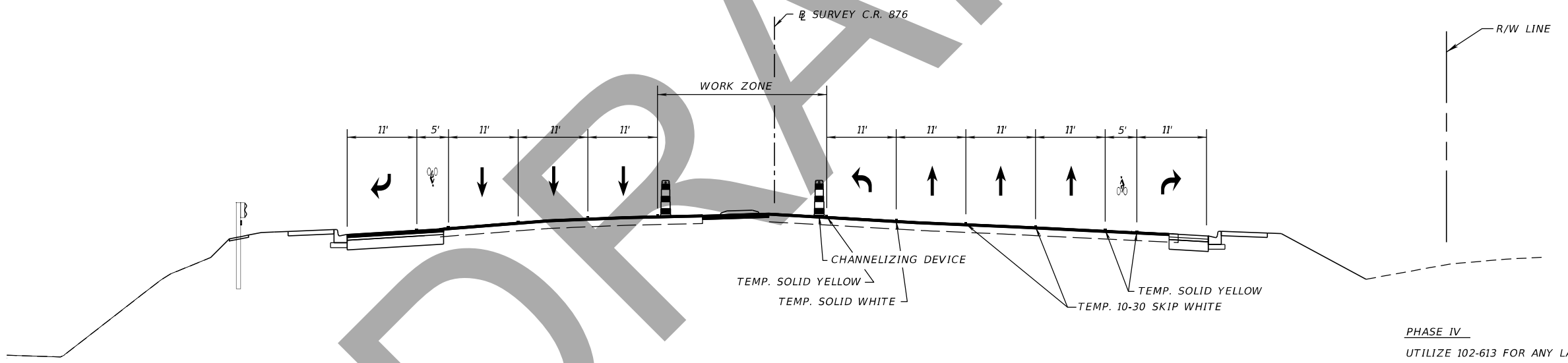
REVISIONS		DATE	DESCRIPTION	John F. Petrosillo, P.E. P.E. License Number 41148 Comprehensive Engineering Services, Inc. 201 S Orange Ave, Suite 1300 Orlando, FL 32801-3442	STATE OF FLORIDA DEPARTMENT OF TRANSPORTATION			<b>TEMPORARY TRAFFIC CONTROL PLAN</b>	SHEET NO.  188
DATE	DESCRIPTION				ROAD NO.	COUNTY	FINANCIAL PROJECT ID		
6/30/2023	PRELIMINARY	6/30/2023	12:26:58 PM		SR 739	LEE	431334-2-52-01		

THE OFFICIAL RECORD OF THIS SHEET IS THE ELECTRONIC FILE DIGITALLY SIGNED AND SEALED UNDER RULE 61G15-23.004, F.A.C.



**TTCP PHASE III**  
**C.R. 876 (DANIELS PKWY)**  
**STA. 162+40.00 TO STA. 170+60.00**

**PHASE III**  
 UTILIZE 102-613 FOR ANY LANE CLOSURES REQUIRED.  
 PLACE TEMPORARY STRIPING PER THE TYPICAL.  
 PLACE CHANNELIZING DEVICES.  
 MAINTAIN PEDESTRIANS.  
 CONSTRUCT PROPOSED ROADWAY RIGHT SIDE.



**TTCP PHASE IV**  
**C.R. 876 (DANIELS PKWY)**  
**STA. 162+40.00 TO STA. 170+60.00**

**PHASE IV**  
 UTILIZE 102-613 FOR ANY LANE CLOSURES REQUIRED.  
 PLACE TEMPORARY STRIPING PER THE TYPICAL.  
 PLACE CHANNELIZING DEVICES.  
 MAINTAIN PEDESTRIANS.  
 CONSTRUCT PROPOSED ROADWAY MEDIAN AREA.

**PHASE V**  
 MAINTAIN TRAFFIC PER PHASE IV TYPICAL.

**PHASE VI**  
 UTILIZE 102-613 TO PLACE FRICTION COURSE.  
 AND FINAL STRIPING PER THE FINAL SIGNING PLANS.

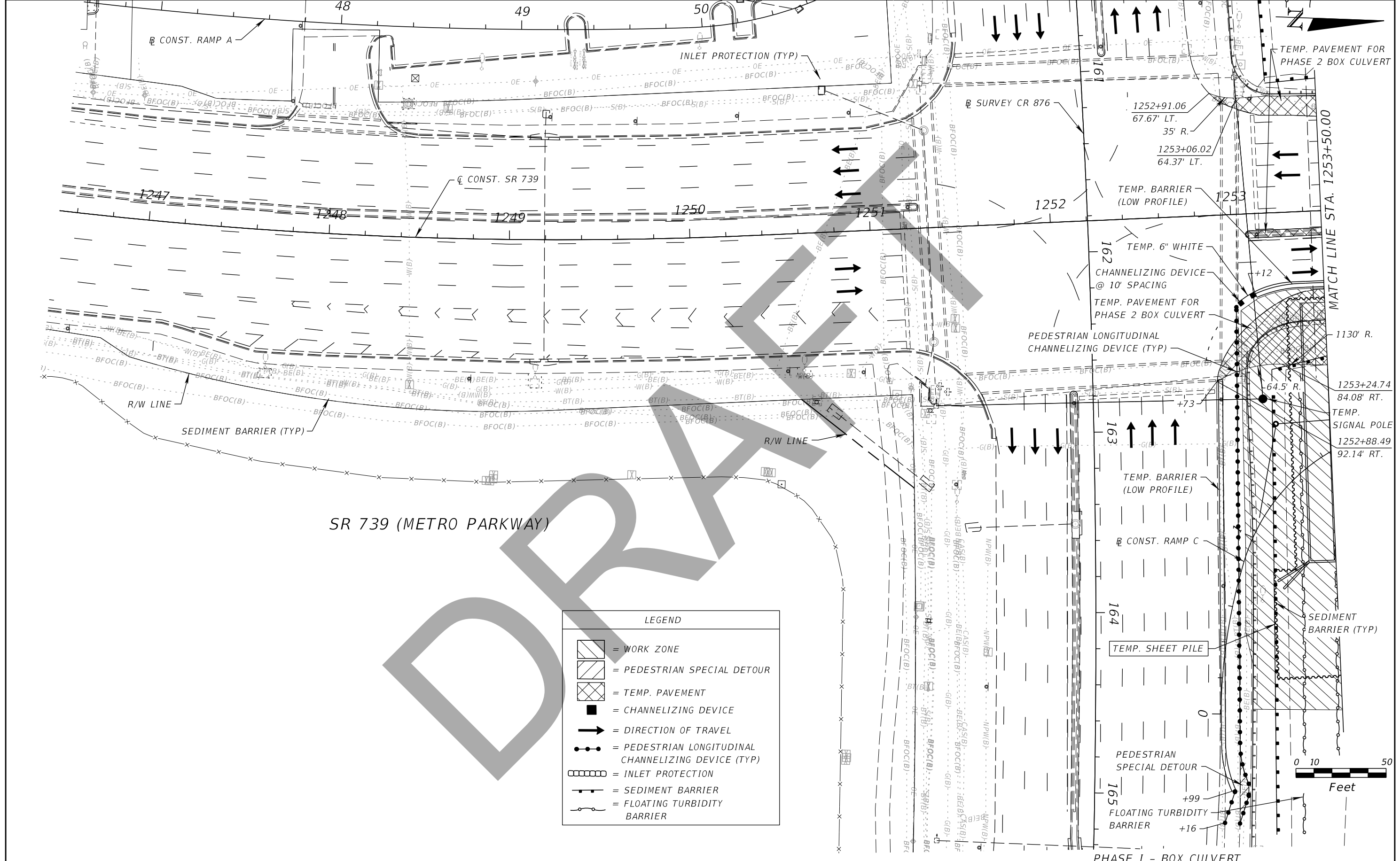
**TTCP TYPICAL SECTION (6)**

REVISIONS				STATE OF FLORIDA DEPARTMENT OF TRANSPORTATION			TEMPORARY TRAFFIC CONTROL PLAN	SHEET NO.  189
DATE	DESCRIPTION	DATE	DESCRIPTION	ROAD NO.	COUNTY	FINANCIAL PROJECT ID		
6/30/2023	PRELIMINARY 12:26:58 PM			SR 739	LEE	431334-2-52-01		

John F. Petrosillo, P.E.  
 P.E. License Number 41148  
 Comprehensive Engineering Services, Inc.  
 201 S Orange Ave, Suite 1300  
 Orlando, FL 32801-3442

THE OFFICIAL RECORD OF THIS SHEET IS THE ELECTRONIC FILE DIGITALLY SIGNED AND SEALED UNDER RULE 61G15-23.004, F.A.C.





LEGEND	
	= WORK ZONE
	= PEDESTRIAN SPECIAL DETOUR
	= TEMP. PAVEMENT
	= CHANNELIZING DEVICE
	= DIRECTION OF TRAVEL
	= PEDESTRIAN LONGITUDINAL CHANNELIZING DEVICE (TYP)
	= INLET PROTECTION
	= SEDIMENT BARRIER
	= FLOATING TURBIDITY BARRIER

REVISIONS			
DATE	DESCRIPTION	DATE	DESCRIPTION

John F. Petrosillo, P.E.  
P.E. License Number 41148  
Comprehensive Engineering Services, Inc.  
201 S Orange Ave, Suite 1300  
Orlando, FL 32801-3442

STATE OF FLORIDA DEPARTMENT OF TRANSPORTATION		
ROAD NO.	COUNTY	FINANCIAL PROJECT ID
SR 739	LEE	431334-2-52-01

**TEMPORARY TRAFFIC CONTROL PLAN**

SHEET NO.  
190

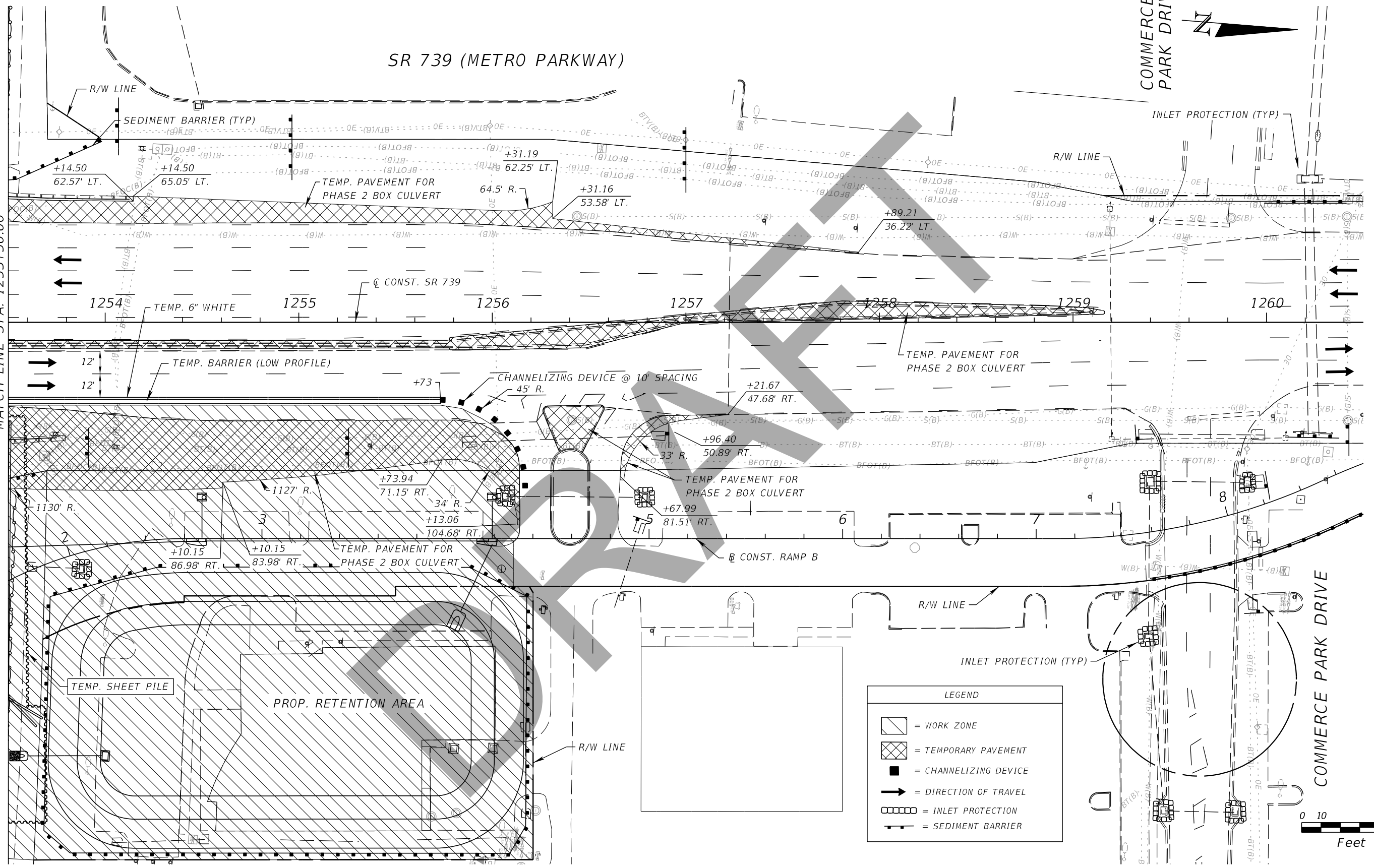
THE OFFICIAL RECORD OF THIS SHEET IS THE ELECTRONIC FILE DIGITALLY SIGNED AND SEALED UNDER RULE 61G15-23.004, F.A.C.

SR 739 (METRO PARKWAY)

COMMERCE PARK DRIVE

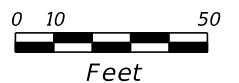


MATCH LINE STA. 1253+50.00



**LEGEND**

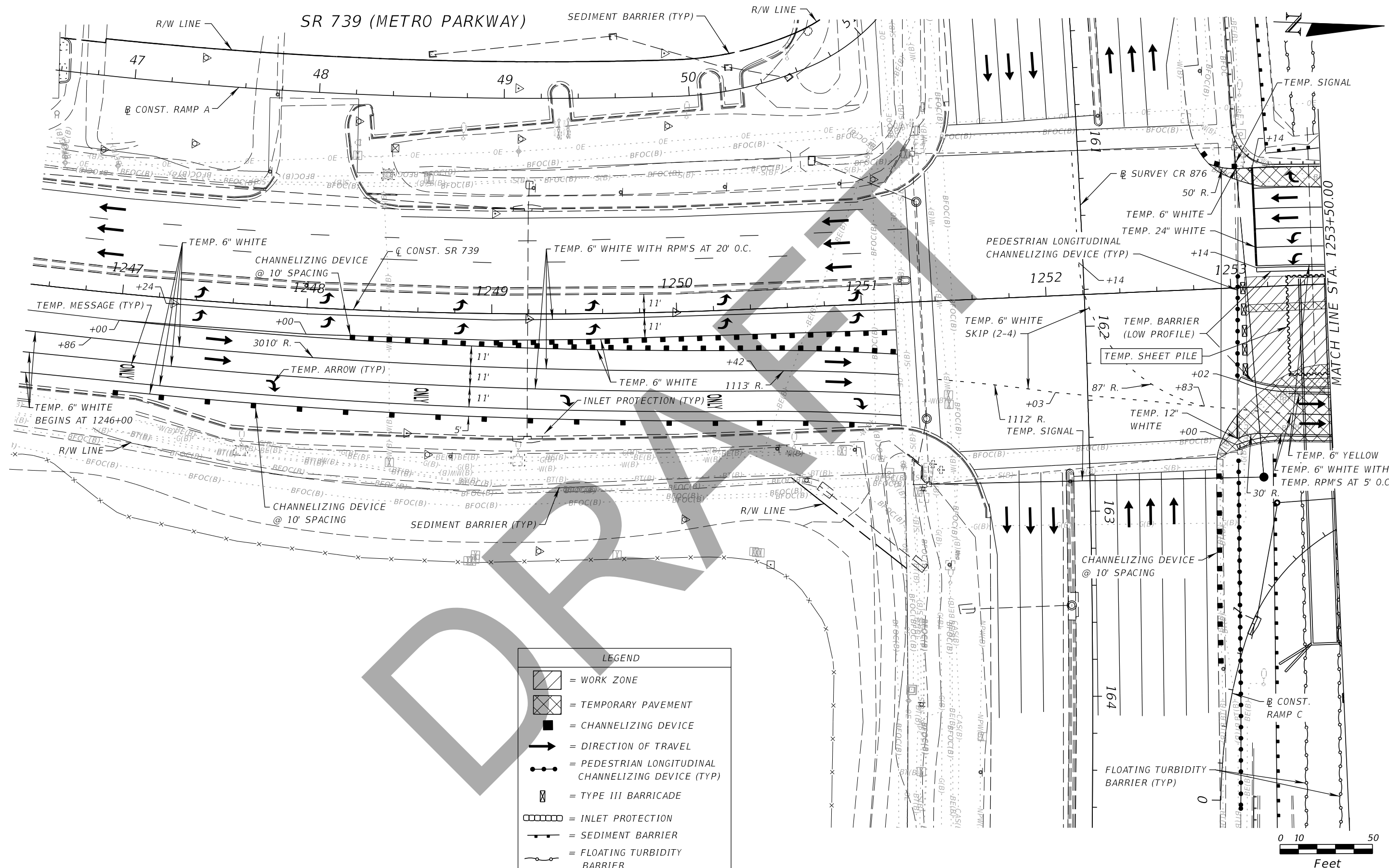
- = WORK ZONE
- = TEMPORARY PAVEMENT
- = CHANNELIZING DEVICE
- = DIRECTION OF TRAVEL
- = INLET PROTECTION
- = SEDIMENT BARRIER



PHASE I - BOX CULVERT

REVISIONS				John F. Petrosillo, P.E. P.E. License Number 41148 Comprehensive Engineering Services, Inc. 201 S Orange Ave, Suite 1300 Orlando, FL 32801-3442	STATE OF FLORIDA DEPARTMENT OF TRANSPORTATION			<b>TEMPORARY TRAFFIC CONTROL PLAN</b>	SHEET NO.  191
DATE	DESCRIPTION	DATE	DESCRIPTION		ROAD NO.	COUNTY	FINANCIAL PROJECT ID		
				SR 739	LEE	431334-2-52-01			

THE OFFICIAL RECORD OF THIS SHEET IS THE ELECTRONIC FILE DIGITALLY SIGNED AND SEALED UNDER RULE 61G15-23.004, F.A.C.



**LEGEND**

	= WORK ZONE
	= TEMPORARY PAVEMENT
	= CHANNELIZING DEVICE
	= DIRECTION OF TRAVEL
	= PEDESTRIAN LONGITUDINAL CHANNELIZING DEVICE (TYP)
	= TYPE III BARRICADE
	= INLET PROTECTION
	= SEDIMENT BARRIER
	= FLOATING TURBIDITY BARRIER

PHASE II - BOX CULVERT



REVISIONS			
DATE	DESCRIPTION	DATE	DESCRIPTION

John F. Petrosillo, P.E.  
P.E. License Number 41148  
Comprehensive Engineering Services, Inc.  
201 S Orange Ave, Suite 1300  
Orlando, FL 32801-3442

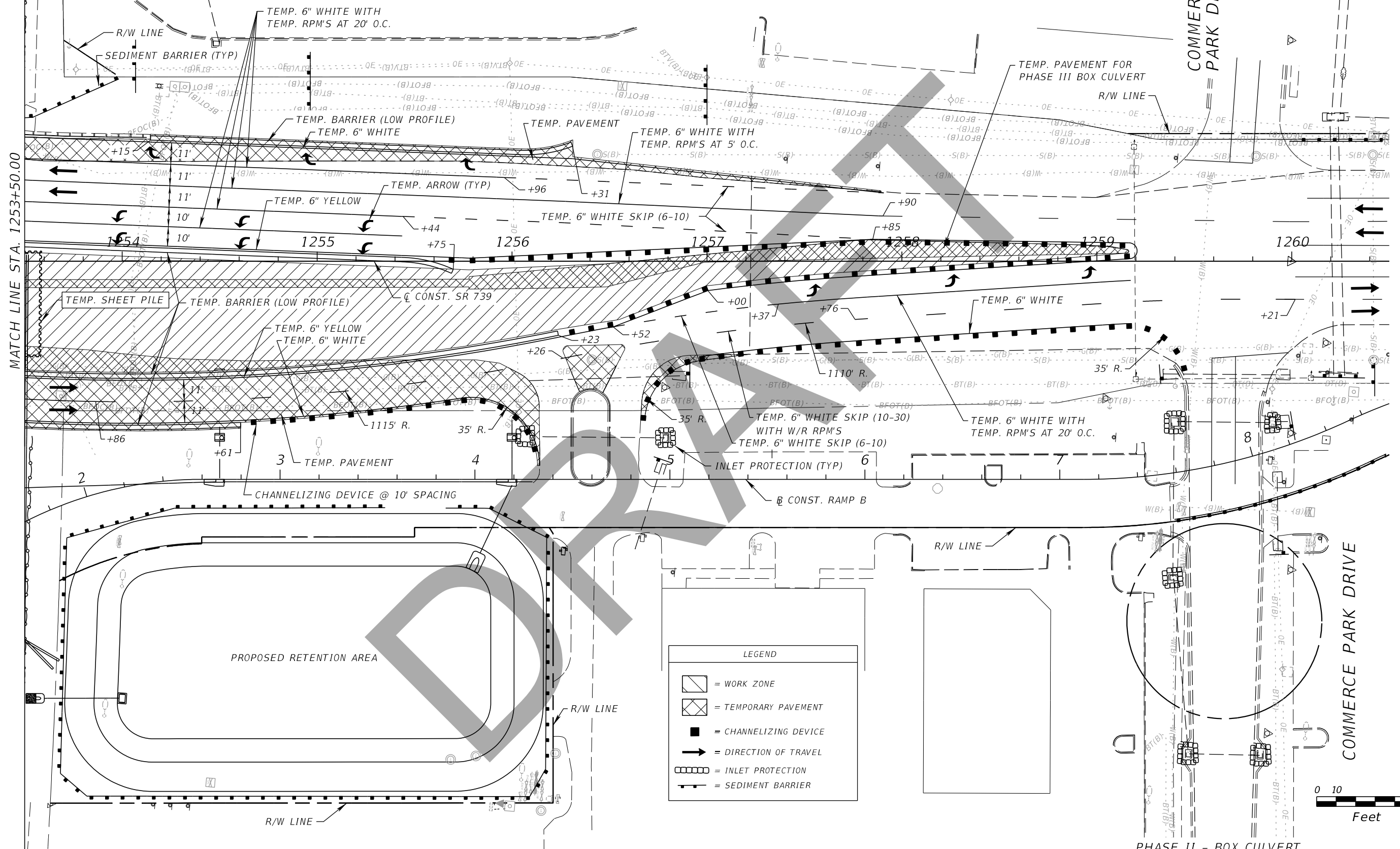
STATE OF FLORIDA DEPARTMENT OF TRANSPORTATION		
ROAD NO.	COUNTY	FINANCIAL PROJECT ID
SR 739	LEE	431334-2-52-01

**TEMPORARY TRAFFIC CONTROL PLAN**

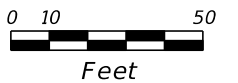
SHEET NO.  
192

THE OFFICIAL RECORD OF THIS SHEET IS THE ELECTRONIC FILE DIGITALLY SIGNED AND SEALED UNDER RULE 61G15-23.004, F.A.C.

SR 739 (METRO PARKWAY)



LEGEND	
	= WORK ZONE
	= TEMPORARY PAVEMENT
	= CHANNELIZING DEVICE
	= DIRECTION OF TRAVEL
	= INLET PROTECTION
	= SEDIMENT BARRIER



PHASE II - BOX CULVERT

REVISIONS			
DATE	DESCRIPTION	DATE	DESCRIPTION

John F. Petrosillo, P.E.  
 P.E. License Number 41148  
 Comprehensive Engineering Services, Inc.  
 201 S Orange Ave, Suite 1300  
 Orlando, FL 32801-3442

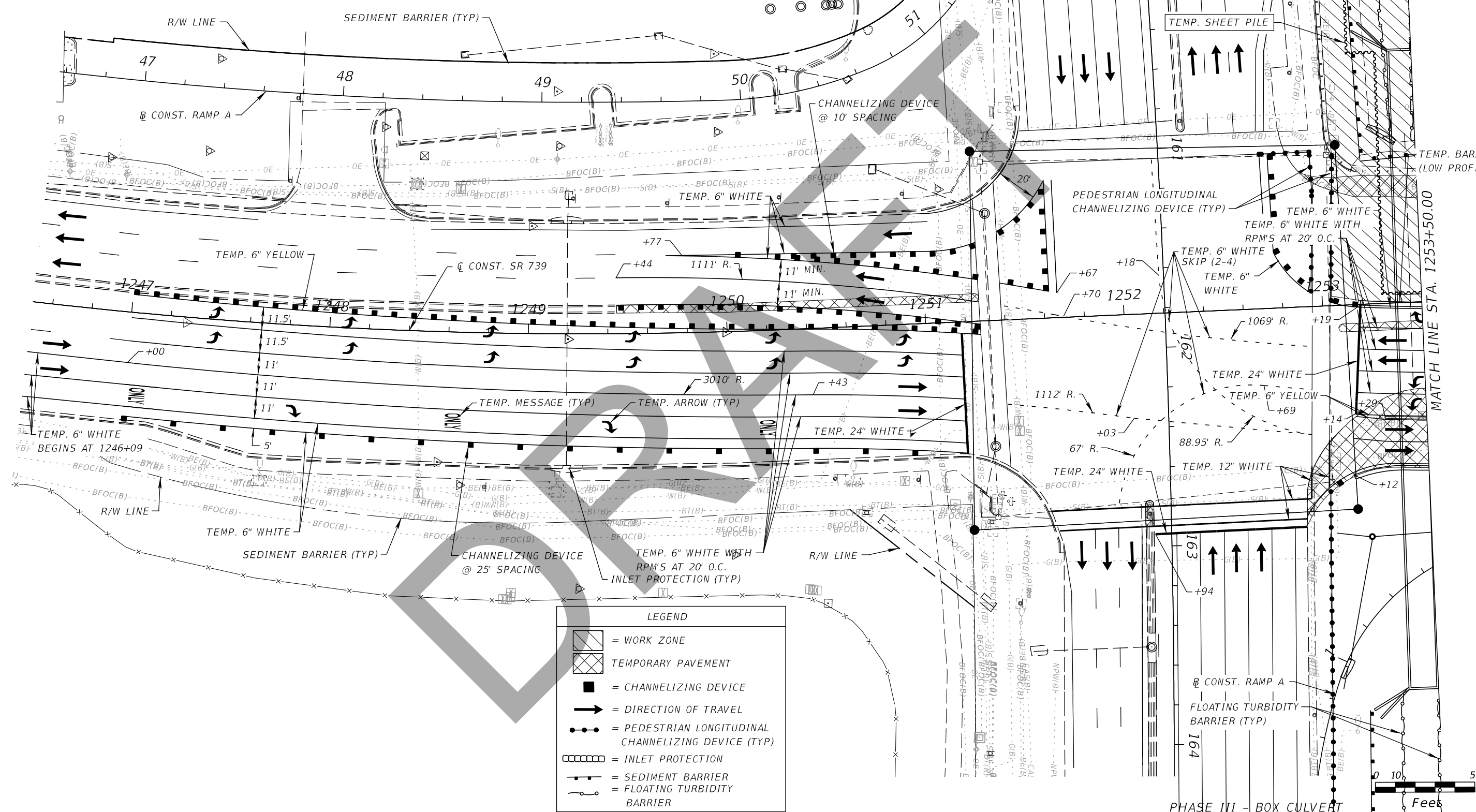
STATE OF FLORIDA DEPARTMENT OF TRANSPORTATION		
ROAD NO.	COUNTY	FINANCIAL PROJECT ID
SR 739	LEE	431334-2-52-01

**TEMPORARY TRAFFIC CONTROL PLAN**

SHEET NO.  
193

THE OFFICIAL RECORD OF THIS SHEET IS THE ELECTRONIC FILE DIGITALLY SIGNED AND SEALED UNDER RULE 61G15-23.004, F.A.C.

SR 739 (METRO PARKWAY)



**LEGEND**

- = WORK ZONE
- = TEMPORARY PAVEMENT
- = CHANNELIZING DEVICE
- = DIRECTION OF TRAVEL
- = PEDESTRIAN LONGITUDINAL CHANNELIZING DEVICE (TYP)
- = INLET PROTECTION
- = SEDIMENT BARRIER
- = FLOATING TURBIDITY BARRIER

PHASE III - BOX CULVERT



REVISIONS	
DATE	DESCRIPTION

John F. Petrosillo, P.E.  
 P.E. License Number 41148  
 Comprehensive Engineering Services, Inc.  
 201 S Orange Ave, Suite 1300  
 Orlando, FL 32801-3442

STATE OF FLORIDA DEPARTMENT OF TRANSPORTATION		
ROAD NO.	COUNTY	FINANCIAL PROJECT ID
SR 739	LEE	431334-2-52-01

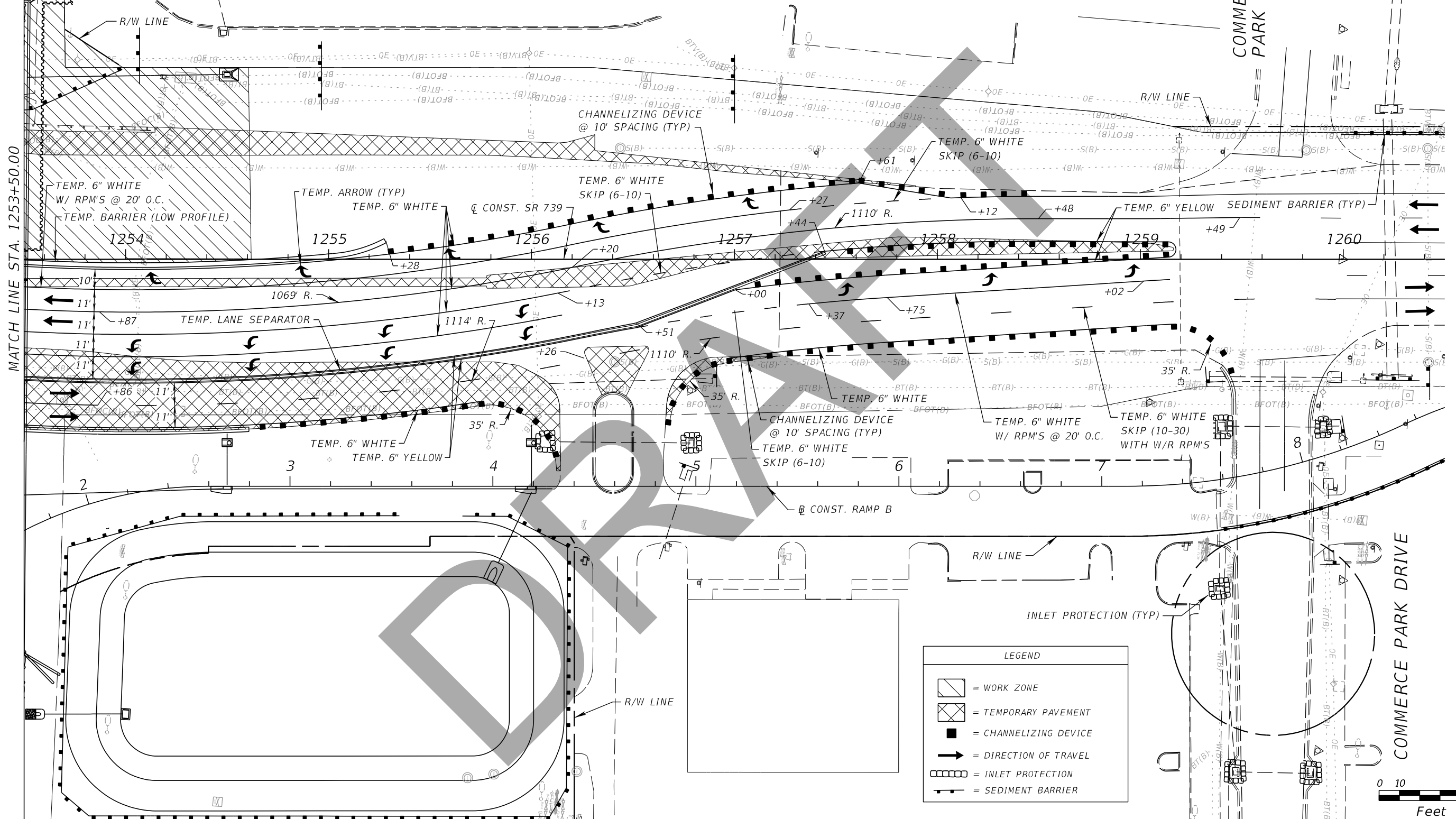

**TEMPORARY TRAFFIC CONTROL PLAN**

SHEET NO.  
194

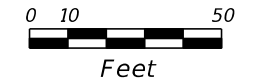
THE OFFICIAL RECORD OF THIS SHEET IS THE ELECTRONIC FILE DIGITALLY SIGNED AND SEALED UNDER RULE 61G15-23.004, F.A.C.

MATCH LINE STA. 1253+50.00

SR 739 (METRO PARKWAY)



LEGEND	
	= WORK ZONE
	= TEMPORARY PAVEMENT
	= CHANNELIZING DEVICE
	= DIRECTION OF TRAVEL
	= INLET PROTECTION
	= SEDIMENT BARRIER



PHASE III - BOX CULVERT

REVISIONS			
DATE	DESCRIPTION	DATE	DESCRIPTION

John F. Petrosillo, P.E.  
 P.E. License Number 41148  
 Comprehensive Engineering Services, Inc.  
 201 S Orange Ave, Suite 1300  
 Orlando, FL 32801-3442

STATE OF FLORIDA DEPARTMENT OF TRANSPORTATION		
ROAD NO.	COUNTY	FINANCIAL PROJECT ID
SR 739	LEE	431334-2-52-01

**TEMPORARY TRAFFIC  
CONTROL PLAN**

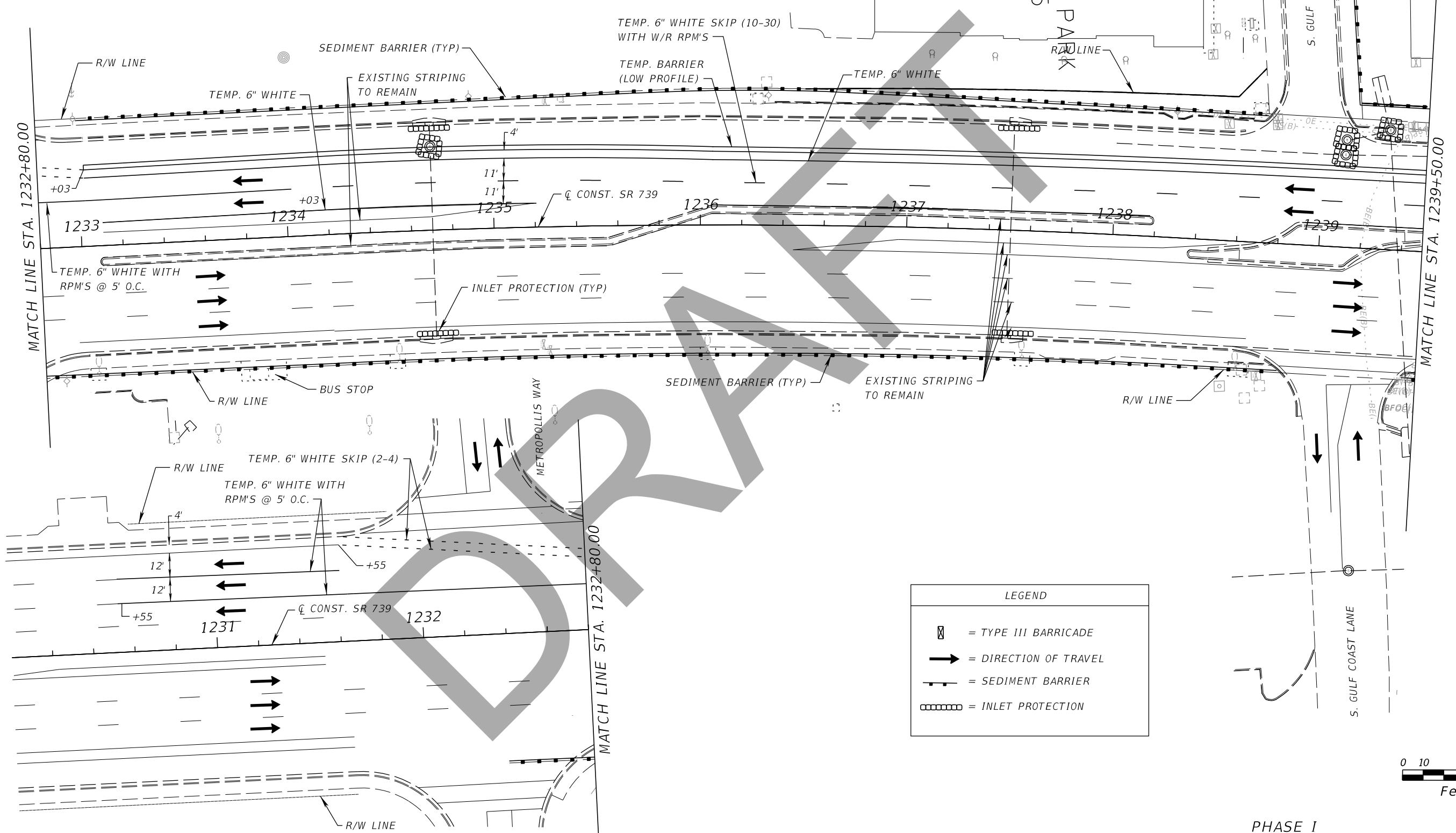
SHEET NO.  
**195**

THE OFFICIAL RECORD OF THIS SHEET IS THE ELECTRONIC FILE DIGITALLY SIGNED AND SEALED UNDER RULE 61G15-23.004, F.A.C.

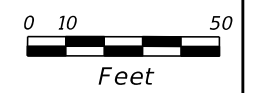
BUSINESS PARK  
PAGE 43-45

SR 739 (METRO PARKWAY)

ROAD CLOSED



LEGEND	
	= TYPE III BARRICADE
	= DIRECTION OF TRAVEL
	= SEDIMENT BARRIER
	= INLET PROTECTION



PHASE I

REVISIONS			
DATE	DESCRIPTION	DATE	DESCRIPTION

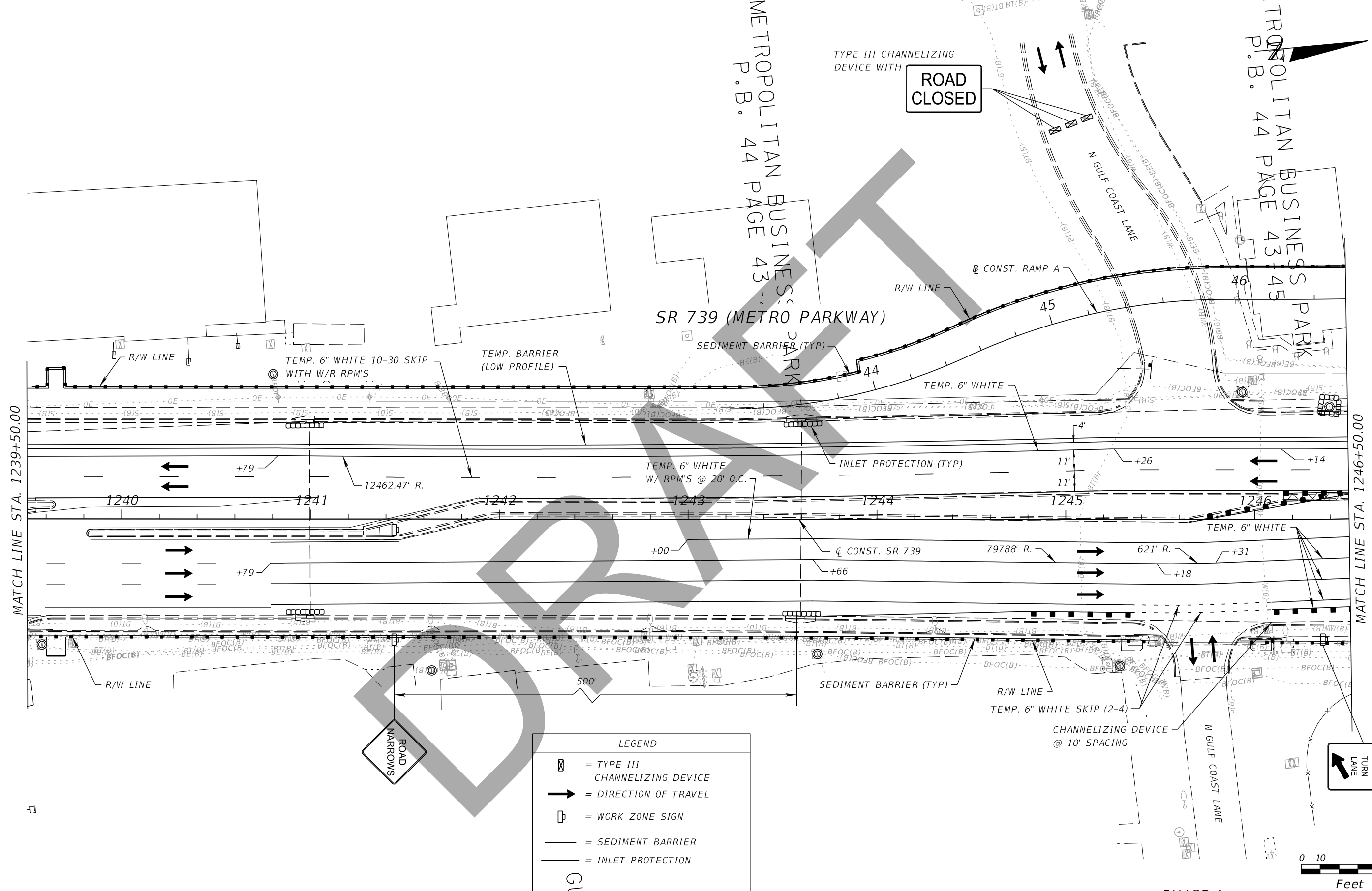
John F. Petrosillo, P.E.  
P.E. License Number 41148  
Comprehensive Engineering Services, Inc.  
201 S Orange Ave, Suite 1300  
Orlando, FL 32801-3442

STATE OF FLORIDA DEPARTMENT OF TRANSPORTATION		
ROAD NO.	COUNTY	FINANCIAL PROJECT ID
SR 739	LEE	431334-2-52-01

**TEMPORARY TRAFFIC  
CONTROL PLAN**

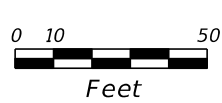
SHEET NO.  
**196**

THE OFFICIAL RECORD OF THIS SHEET IS THE ELECTRONIC FILE DIGITALLY SIGNED AND SEALED UNDER RULE 61G15-23.004, F.A.C.



**LEGEND**

	= TYPE III CHANNELIZING DEVICE
	= DIRECTION OF TRAVEL
	= WORK ZONE SIGN
	= SEDIMENT BARRIER
	= INLET PROTECTION



**TEMPORARY TRAFFIC CONTROL PLAN**

SHEET NO. 197

REVISIONS			
DATE	DESCRIPTION	DATE	DESCRIPTION

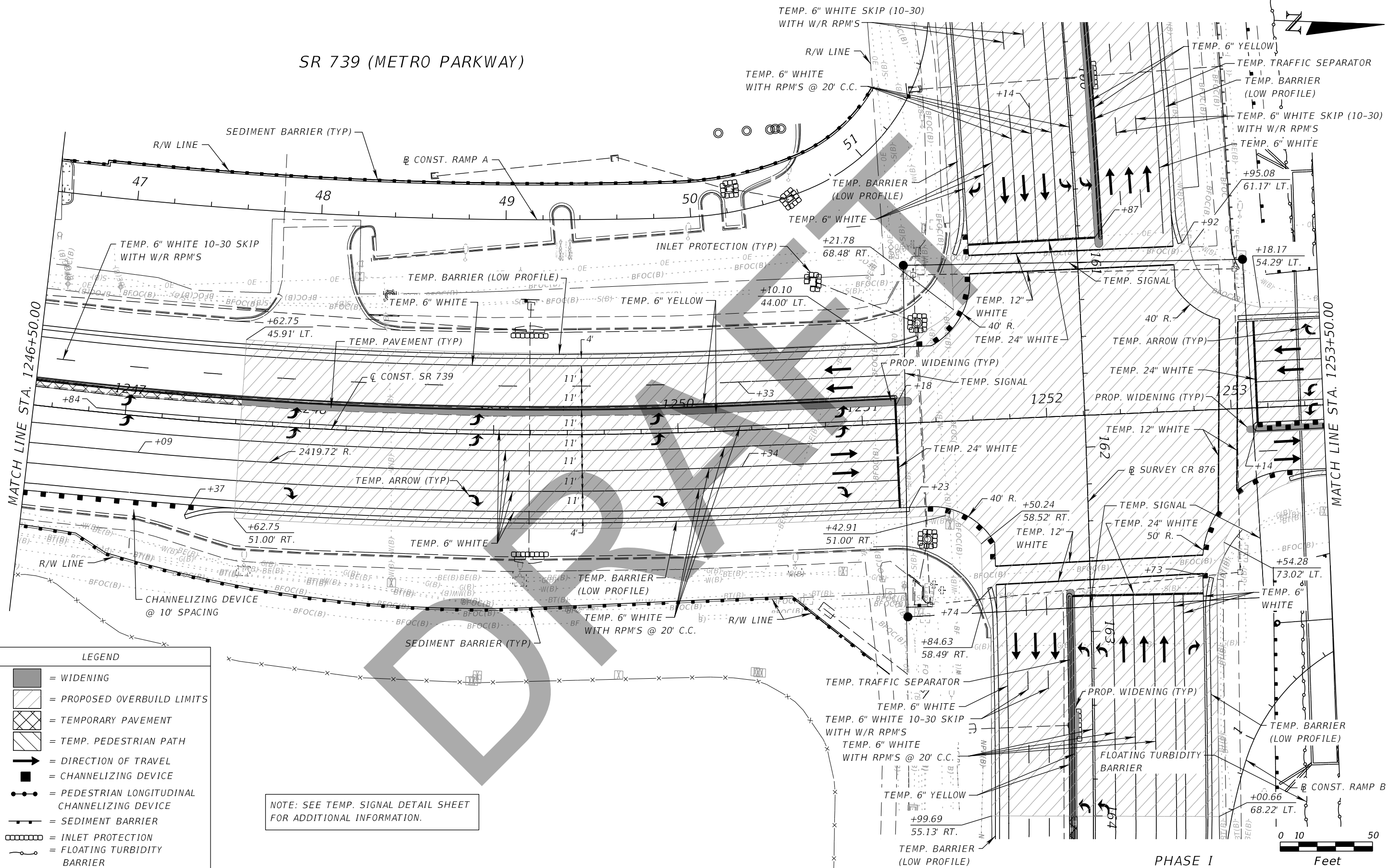
John F. Petrosillo, P.E.  
P.E. License Number 41148  
Comprehensive Engineering Services, Inc.  
201 S Orange Ave, Suite 1300  
Orlando, FL 32801-3442

STATE OF FLORIDA DEPARTMENT OF TRANSPORTATION		
ROAD NO.	COUNTY	FINANCIAL PROJECT ID
SR 739	LEE	431334-2-52-01

THE OFFICIAL RECORD OF THIS SHEET IS THE ELECTRONIC FILE DIGITALLY SIGNED AND SEALED UNDER RULE 61G15-23.004, F.A.C.



SR 739 (METRO PARKWAY)



**LEGEND**

- = WIDENING
- = PROPOSED OVERBUILD LIMITS
- = TEMPORARY PAVEMENT
- = TEMP. PEDESTRIAN PATH
- = DIRECTION OF TRAVEL
- = CHANNELIZING DEVICE
- = PEDESTRIAN LONGITUDINAL CHANNELIZING DEVICE
- = SEDIMENT BARRIER
- = INLET PROTECTION
- = FLOATING TURBIDITY BARRIER

NOTE: SEE TEMP. SIGNAL DETAIL SHEET FOR ADDITIONAL INFORMATION.



REVISIONS		DATE	DESCRIPTION
DATE	DESCRIPTION	DATE	DESCRIPTION

John F. Petrosillo, P.E.  
 P.E. License Number 41148  
 Comprehensive Engineering Services, Inc.  
 201 S Orange Ave, Suite 1300  
 Orlando, FL 32801-3442

STATE OF FLORIDA DEPARTMENT OF TRANSPORTATION		
ROAD NO.	COUNTY	FINANCIAL PROJECT ID
SR 739	LEE	431334-2-52-01

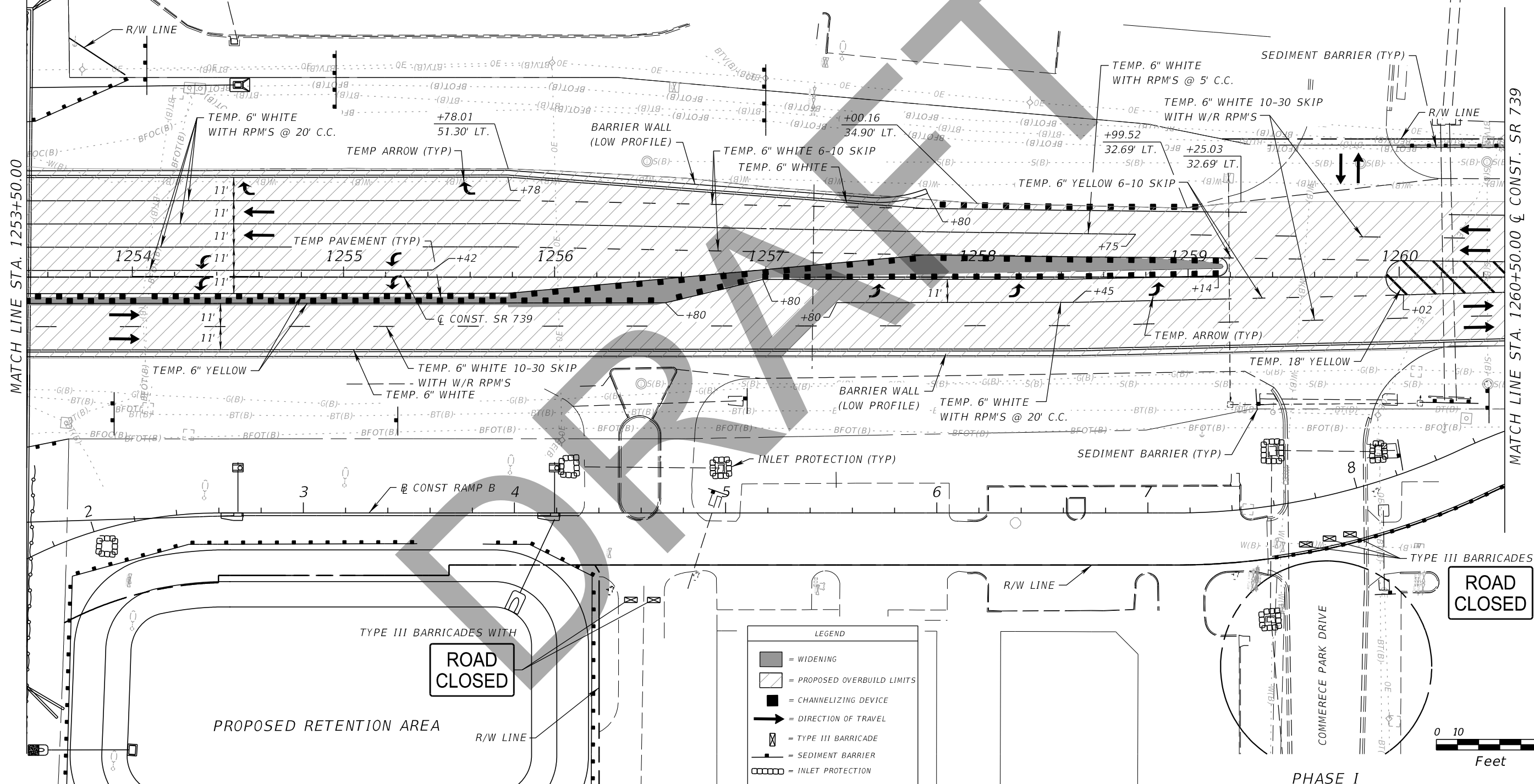
**TEMPORARY TRAFFIC CONTROL PLAN**

SHEET NO.  
198

THE OFFICIAL RECORD OF THIS SHEET IS THE ELECTRONIC FILE DIGITALLY SIGNED AND SEALED UNDER RULE 61G15-23.004, F.A.C.



SR 739 (METRO PARKWAY)

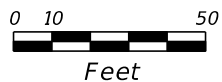


MATCH LINE STA. 1253+50.00

MATCH LINE STA. 1260+50.00 & CONST. SR 739

LEGEND

- = WIDENING
- = PROPOSED OVERBUILD LIMITS
- = CHANNELIZING DEVICE
- = DIRECTION OF TRAVEL
- = TYPE III BARRICADE
- = SEDIMENT BARRIER
- = INLET PROTECTION



REVISIONS			
DATE	DESCRIPTION	DATE	DESCRIPTION

John F. Petrosillo, P.E.  
P.E. License Number 41148  
Comprehensive Engineering Services, Inc.  
201 S Orange Ave, Suite 1300  
Orlando, FL 32801-3442

STATE OF FLORIDA DEPARTMENT OF TRANSPORTATION		
ROAD NO.	COUNTY	FINANCIAL PROJECT ID
SR 739	LEE	431334-2-52-01

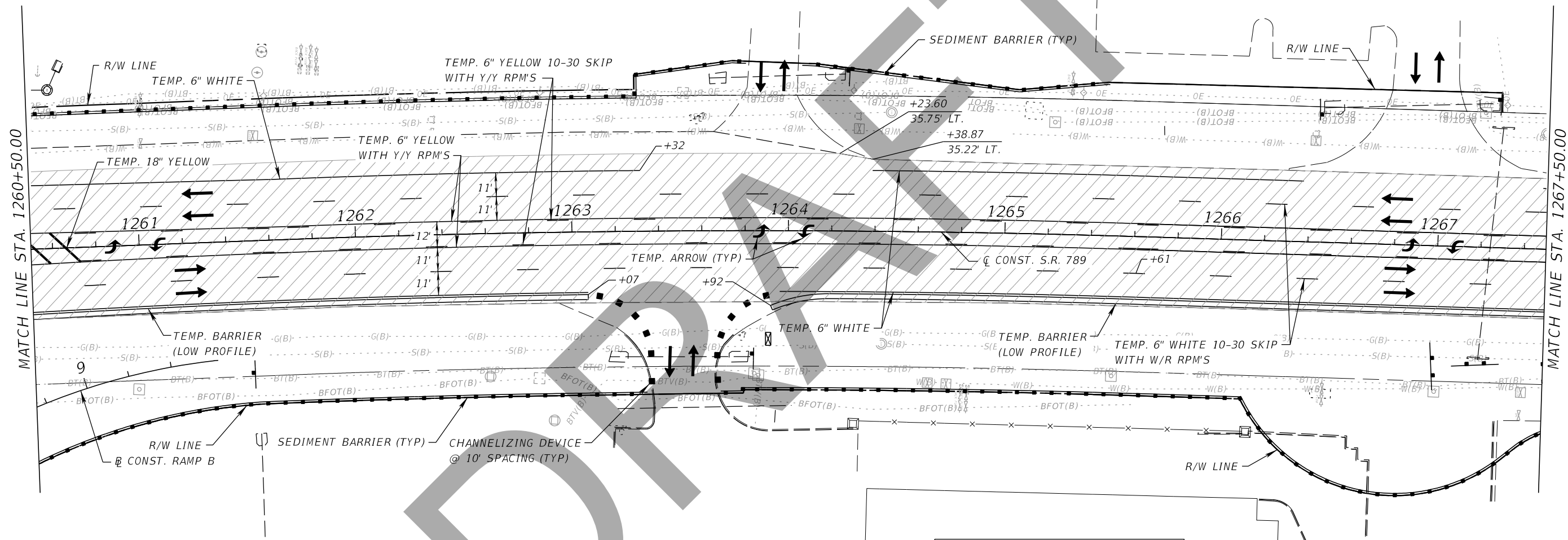
TEMPORARY TRAFFIC  
CONTROL PLAN

SHEET  
NO.  
  
199

THE OFFICIAL RECORD OF THIS SHEET IS THE ELECTRONIC FILE DIGITALLY SIGNED AND SEALED UNDER RULE 61G15-23.004, F.A.C.

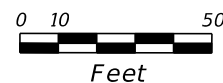


SR 739 (METRO PARKWAY)



**LEGEND**

- = PROPOSED OVERBUILD LIMITS
- = CHANNELIZING DEVICE
- = DIRECTION OF TRAVEL
- = TYPE III BARRICADE
- = SEDIMENT BARRIER



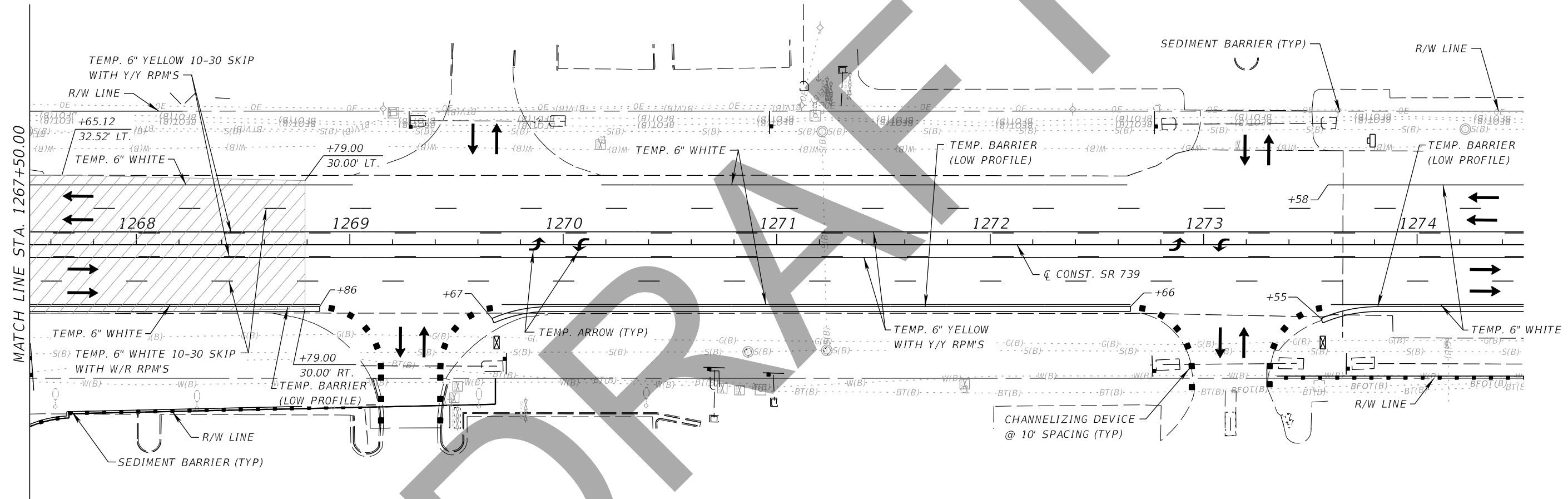
PHASE I

REVISIONS				John F. Petrosillo, P.E. P.E. License Number 41148 Comprehensive Engineering Services, Inc. 201 S Orange Ave, Suite 1300 Orlando, FL 32801-3442	STATE OF FLORIDA DEPARTMENT OF TRANSPORTATION			<b>TEMPORARY TRAFFIC CONTROL PLAN</b>	SHEET NO.
DATE	DESCRIPTION	DATE	DESCRIPTION		ROAD NO.	COUNTY	FINANCIAL PROJECT ID		200
					SR 739	LEE	431334-2-52-01		

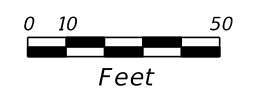
THE OFFICIAL RECORD OF THIS SHEET IS THE ELECTRONIC FILE DIGITALLY SIGNED AND SEALED UNDER RULE 61G15-23.004, F.A.C.



SR 739 (METRO PARKWAY)



LEGEND	
	= PROPOSED OVERBUILD LIMITS
	= CHANNELIZING DEVICE
	= DIRECTION OF TRAVEL
	= TYPE III BARRICADE
	= SEDIMENT BARRIER



PHASE I

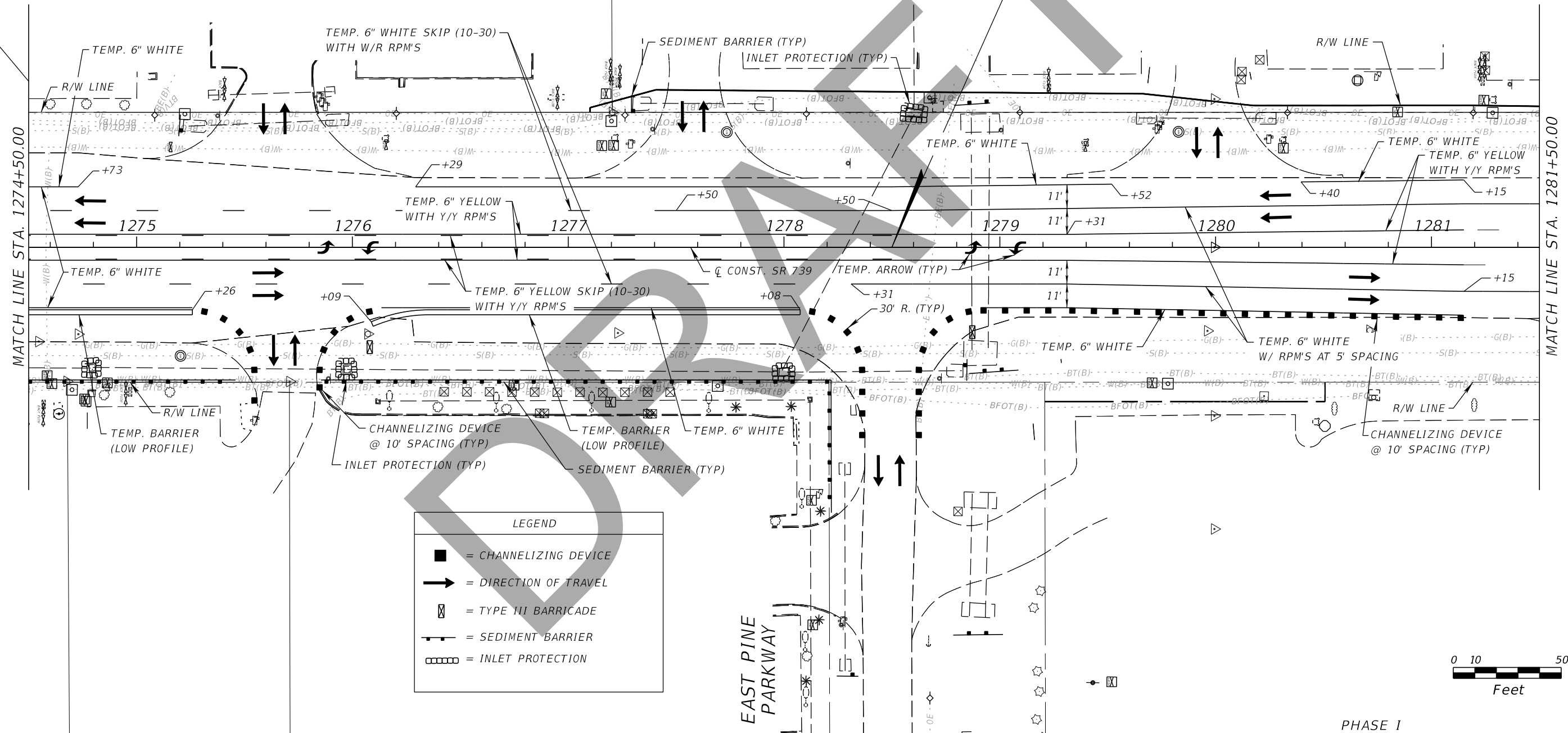
REVISIONS				John F. Petrosillo, P.E. P.E. License Number 41148 Comprehensive Engineering Services, Inc. 201 S Orange Ave, Suite 1300 Orlando, FL 32801-3442	STATE OF FLORIDA DEPARTMENT OF TRANSPORTATION			TEMPORARY TRAFFIC CONTROL PLAN	SHEET NO.  201
DATE	DESCRIPTION	DATE	DESCRIPTION		ROAD NO.	COUNTY	FINANCIAL PROJECT ID		
					SR 739	LEE	431334-2-52-01		

THE OFFICIAL RECORD OF THIS SHEET IS THE ELECTRONIC FILE DIGITALLY SIGNED AND SEALED UNDER RULE 61G15-23.004, F.A.C.

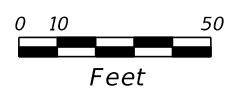


SR 739 (METRO PARKWAY)

END PROJECT  
STA. 178+50.00, CL CONST. SR 739



LEGEND	
	= CHANNELIZING DEVICE
	= DIRECTION OF TRAVEL
	= TYPE III BARRICADE
	= SEDIMENT BARRIER
	= INLET PROTECTION



PHASE I

REVISIONS			
DATE	DESCRIPTION	DATE	DESCRIPTION

John F. Petrosillo, P.E.  
P.E. License Number 41148  
Comprehensive Engineering Services, Inc.  
201 S Orange Ave, Suite 1300  
Orlando, FL 32801-3442

STATE OF FLORIDA DEPARTMENT OF TRANSPORTATION		
ROAD NO.	COUNTY	FINANCIAL PROJECT ID
SR 739	LEE	431334-2-52-01

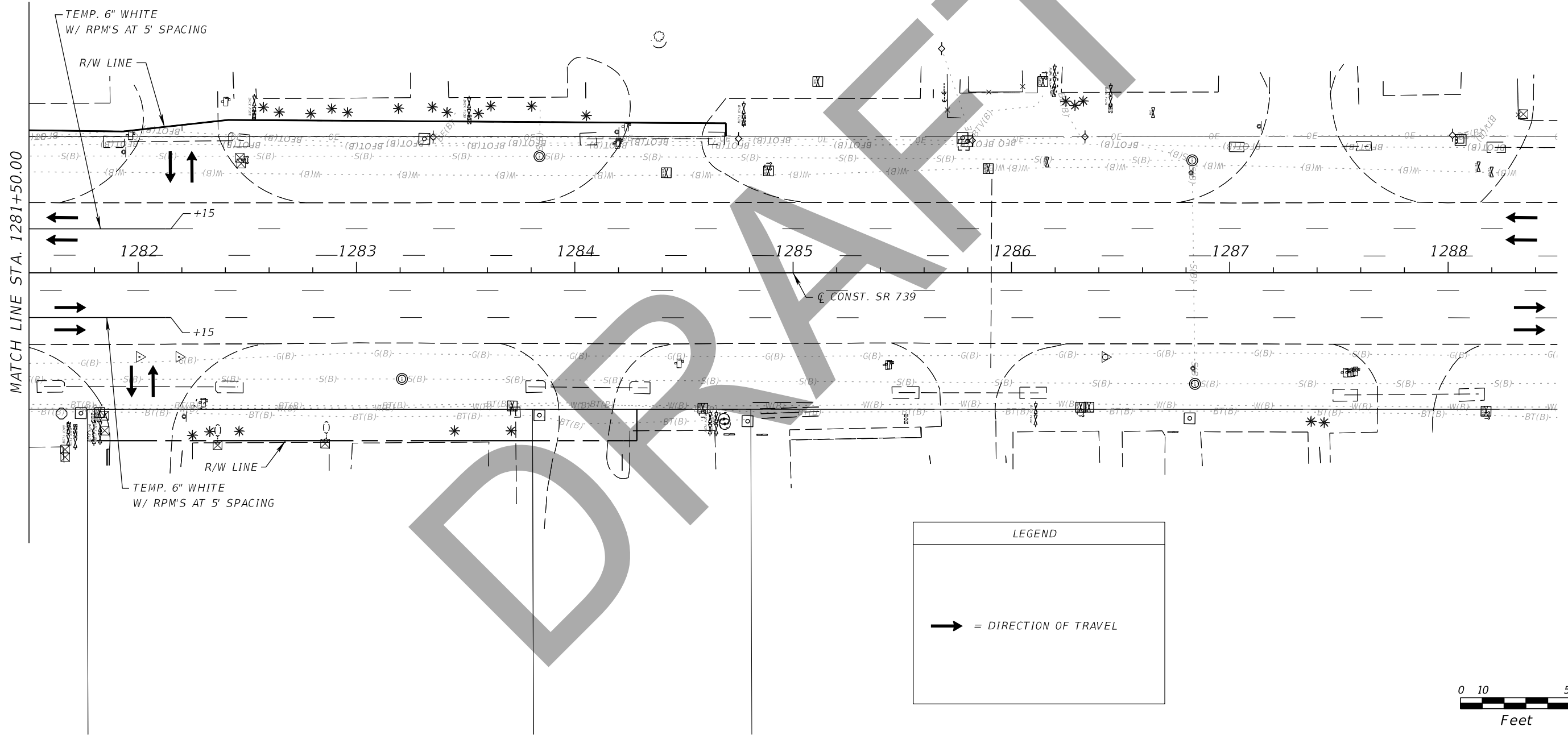
**TEMPORARY TRAFFIC  
CONTROL PLAN**

SHEET  
NO.  
202

THE OFFICIAL RECORD OF THIS SHEET IS THE ELECTRONIC FILE DIGITALLY SIGNED AND SEALED UNDER RULE 61G15-23.004, F.A.C.

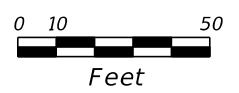


SR 739 (METRO PARKWAY)



LEGEND

= DIRECTION OF TRAVEL



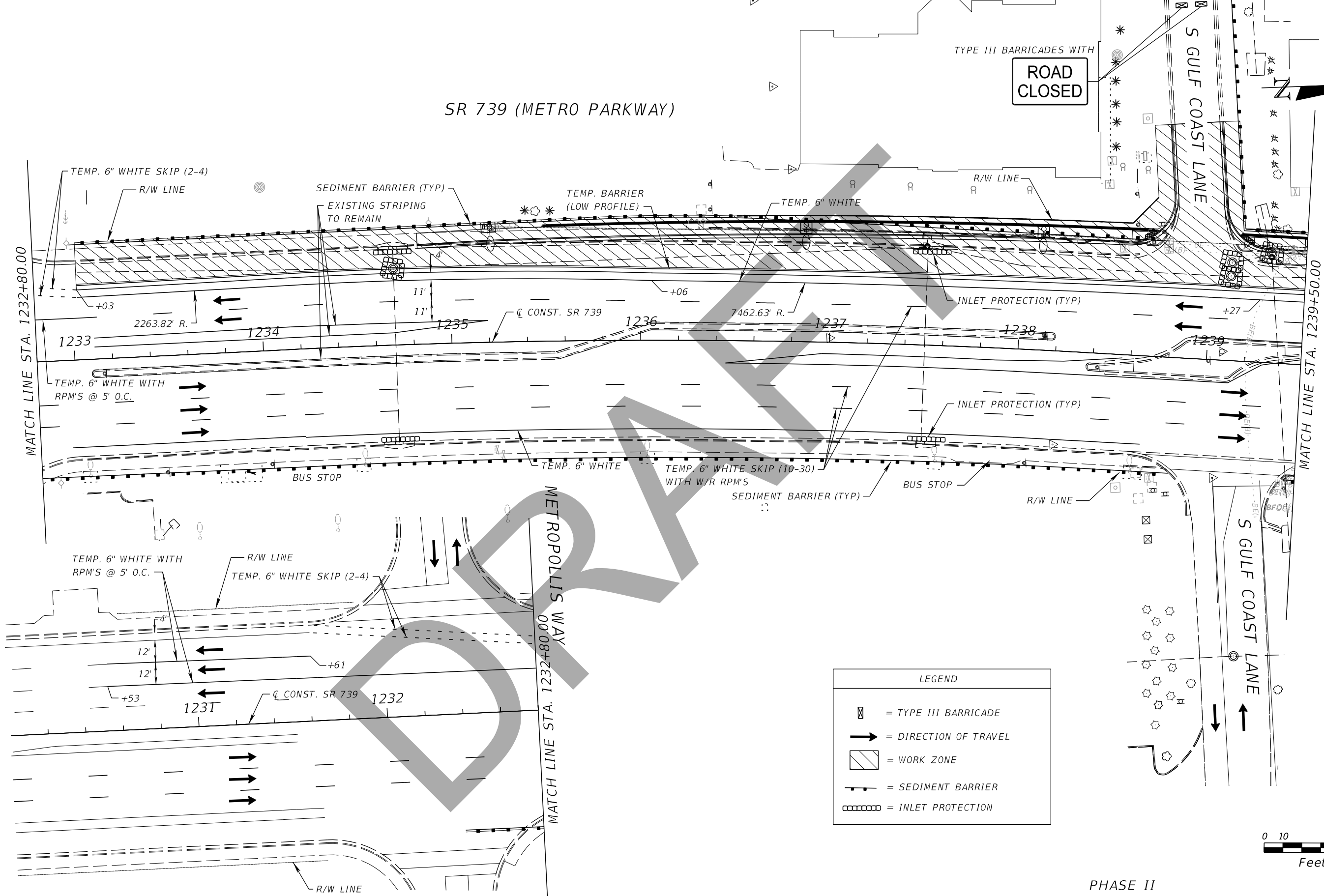
PHASE I

REVISIONS				John F. Petrosillo, P.E. P.E. License Number 41148 Comprehensive Engineering Services, Inc. 201 S Orange Ave, Suite 1300 Orlando, FL 32801-3442	STATE OF FLORIDA DEPARTMENT OF TRANSPORTATION			<b>TEMPORARY TRAFFIC CONTROL PLAN</b>	SHEET NO.
DATE	DESCRIPTION	DATE	DESCRIPTION		ROAD NO.	COUNTY	FINANCIAL PROJECT ID		203
406				SR 739	LEE	431334-2-52-01			

THE OFFICIAL RECORD OF THIS SHEET IS THE ELECTRONIC FILE DIGITALLY SIGNED AND SEALED UNDER RULE 61G15-23.004, F.A.C.

SR 739 (METRO PARKWAY)

ROAD CLOSED



REVISIONS			
DATE	DESCRIPTION	DATE	DESCRIPTION

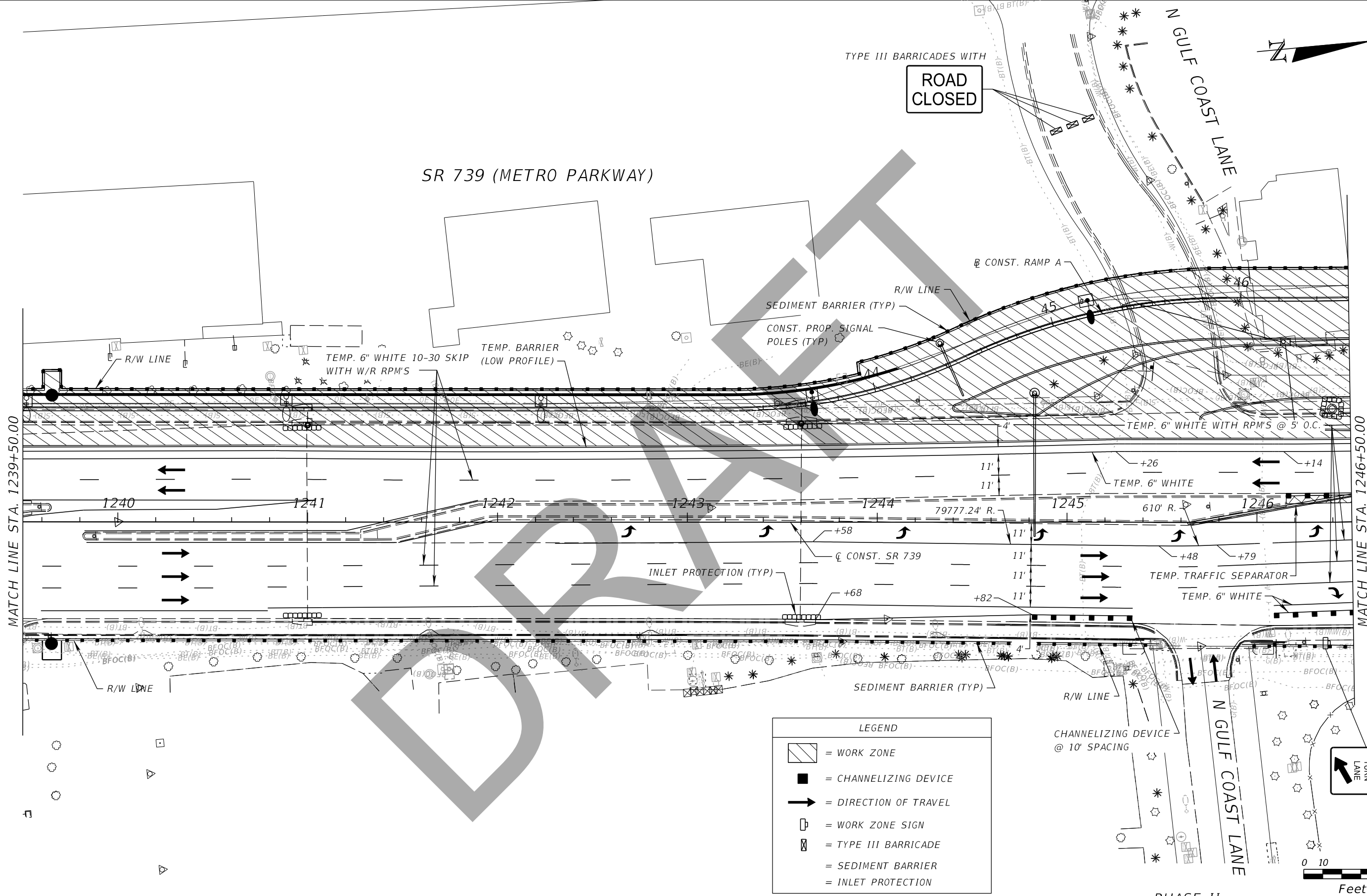
John F. Petrosillo, P.E.  
 P.E. License Number 41148  
 Comprehensive Engineering Services, Inc.  
 201 S Orange Ave, Suite 1300  
 Orlando, FL 32801-3442

STATE OF FLORIDA DEPARTMENT OF TRANSPORTATION		
ROAD NO.	COUNTY	FINANCIAL PROJECT ID
SR 739	LEE	431334-2-52-01

**TEMPORARY TRAFFIC CONTROL PLAN**

SHEET NO.  
204

THE OFFICIAL RECORD OF THIS SHEET IS THE ELECTRONIC FILE DIGITALLY SIGNED AND SEALED UNDER RULE 61G15-23.004, F.A.C.



LEGEND	
	= WORK ZONE
	= CHANNELIZING DEVICE
	= DIRECTION OF TRAVEL
	= WORK ZONE SIGN
	= TYPE III BARRICADE
	= SEDIMENT BARRIER
	= INLET PROTECTION

**BEGIN**  
 RIGHT TURN LANE

PHASE II

REVISIONS			
DATE	DESCRIPTION	DATE	DESCRIPTION

John F. Petrosillo, P.E.  
 P.E. License Number 41148  
 Comprehensive Engineering Services, Inc.  
 201 S Orange Ave, Suite 1300  
 Orlando, FL 32801-3442

STATE OF FLORIDA DEPARTMENT OF TRANSPORTATION		
ROAD NO.	COUNTY	FINANCIAL PROJECT ID
SR 739	LEE	431334-2-52-01

**TEMPORARY TRAFFIC CONTROL PLAN**

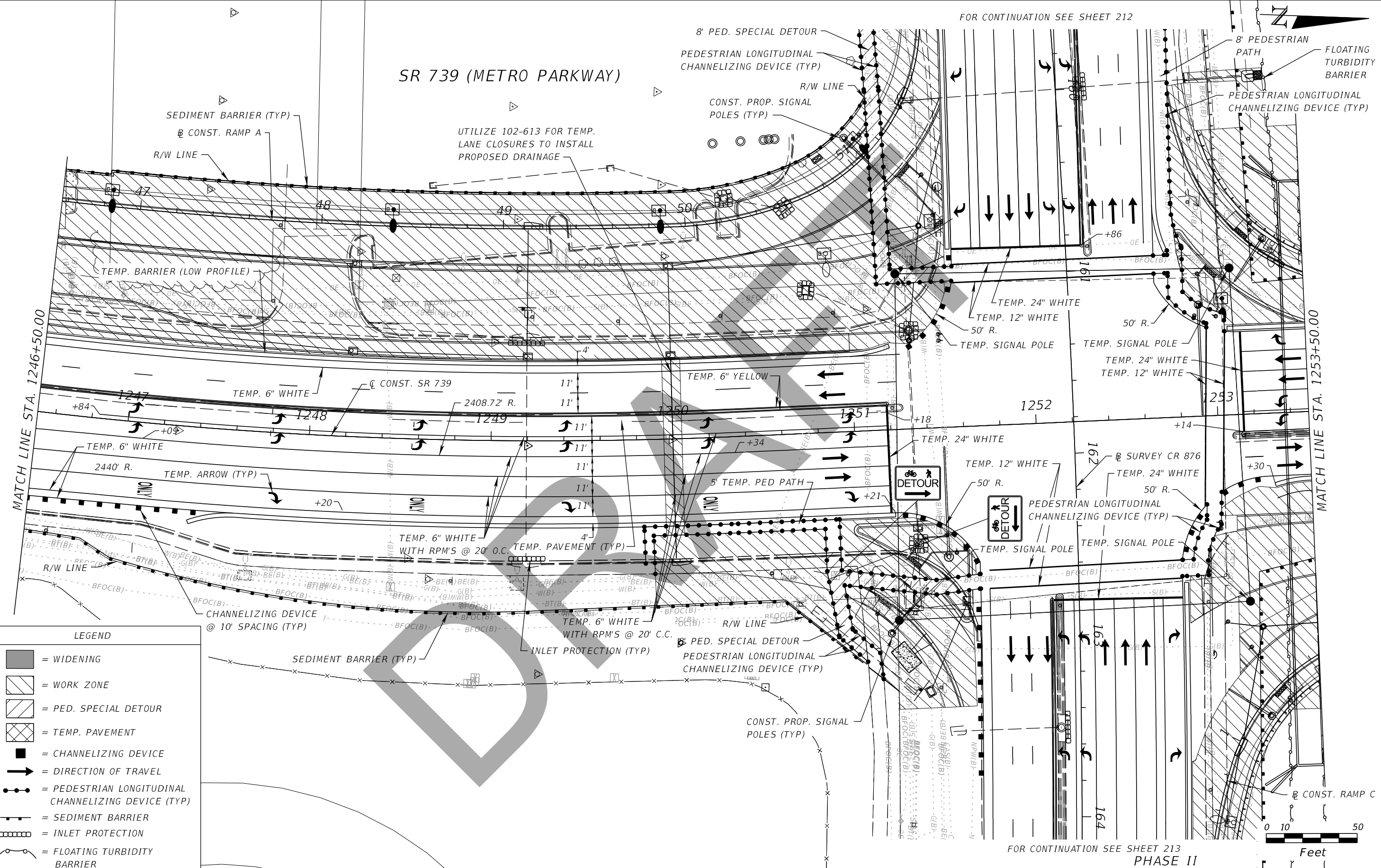
SHEET NO.  
205

THE OFFICIAL RECORD OF THIS SHEET IS THE ELECTRONIC FILE DIGITALLY SIGNED AND SEALED UNDER RULE 61G15-23.004, F.A.C.





# SR 739 (METRO PARKWAY)



MATCH LINE STA. 1253+50.00

MATCH LINE STA. 1246+50.00

**LEGEND**

- = WIDENING
- = WORK ZONE
- = PED. SPECIAL DETOUR
- = TEMP. PAVEMENT
- = CHANNELIZING DEVICE
- = DIRECTION OF TRAVEL
- = PEDESTRIAN LONGITUDINAL CHANNELIZING DEVICE (TYP)
- = SEDIMENT BARRIER
- = INLET PROTECTION
- = FLOATING TURBIDITY BARRIER

**REVISIONS**

DATE	DESCRIPTION	DATE	DESCRIPTION

John F. Petrosillo, P.E.  
 P.E. License Number 41148  
 Comprehensive Engineering Services, Inc.  
 201 S Orange Ave, Suite 1300  
 Orlando, FL 32801-3442

<b>STATE OF FLORIDA DEPARTMENT OF TRANSPORTATION</b>		
ROAD NO.	COUNTY	FINANCIAL PROJECT ID
SR 739	LEE	431334-2-52-01

**TEMPORARY TRAFFIC  
CONTROL PLAN**

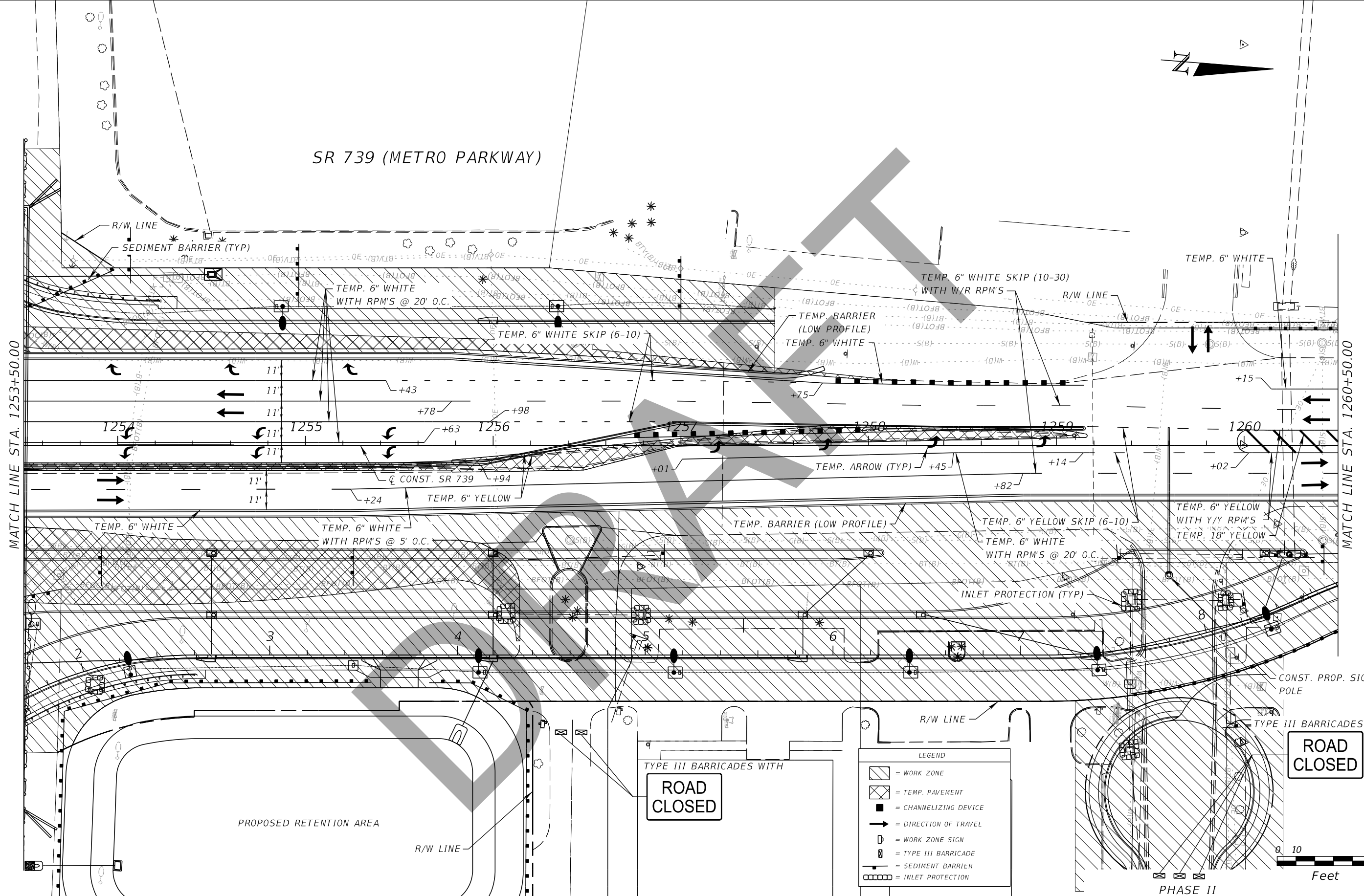
SHEET  
NO.  
**206**

FOR CONTINUATION SEE SHEET 213  
PHASE II





SR 739 (METRO PARKWAY)



MATCH LINE STA. 1253+50.00

MATCH LINE STA. 1260+50.00

REVISIONS			
DATE	DESCRIPTION	DATE	DESCRIPTION

John F. Petrosillo, P.E.  
 P.E. License Number 41148  
 Comprehensive Engineering Services, Inc.  
 201 S Orange Ave, Suite 1300  
 Orlando, FL 32801-3442

STATE OF FLORIDA DEPARTMENT OF TRANSPORTATION		
ROAD NO.	COUNTY	FINANCIAL PROJECT ID
SR 739	LEE	431334-2-52-01

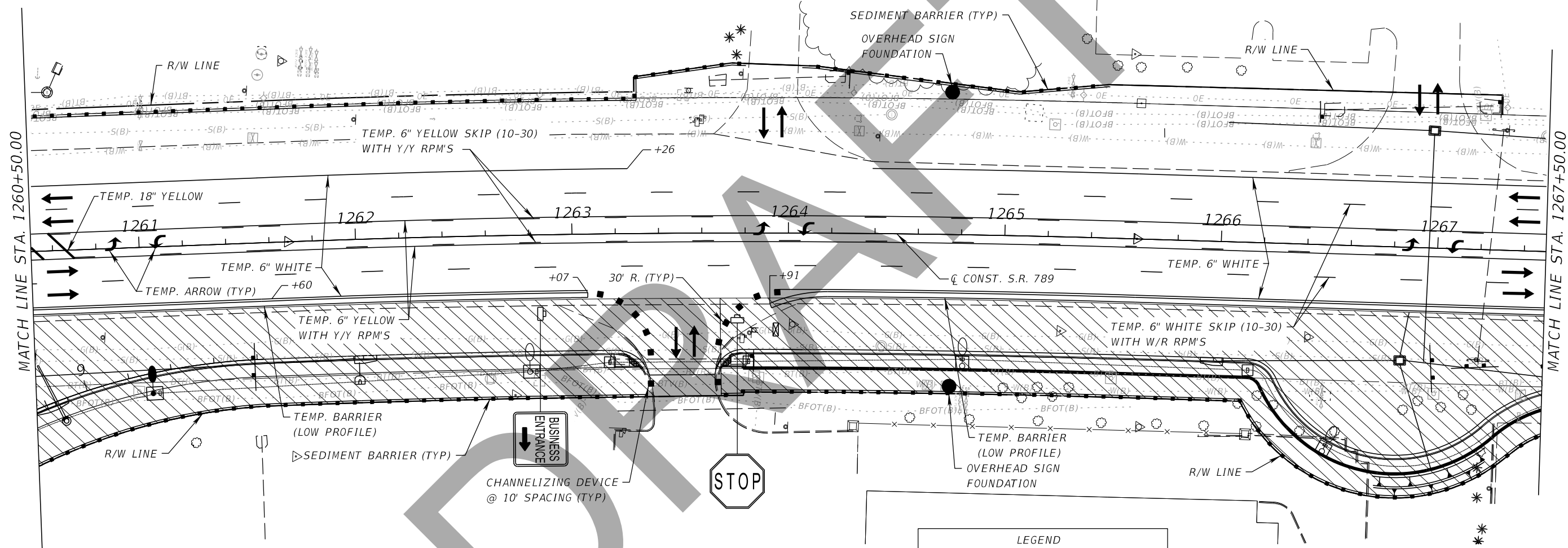
**TEMPORARY TRAFFIC CONTROL PLAN**

SHEET NO.  
207

THE OFFICIAL RECORD OF THIS SHEET IS THE ELECTRONIC FILE DIGITALLY SIGNED AND SEALED UNDER RULE 61G15-23.004, F.A.C.

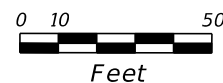


SR 739 (METRO PARKWAY)



**LEGEND**

- = WORK ZONE
- = CHANNELIZING DEVICE
- = DIRECTION OF TRAVEL
- = WORK ZONE SIGN
- = TYPE III BARRICADE
- = SEDIMENT BARRIER



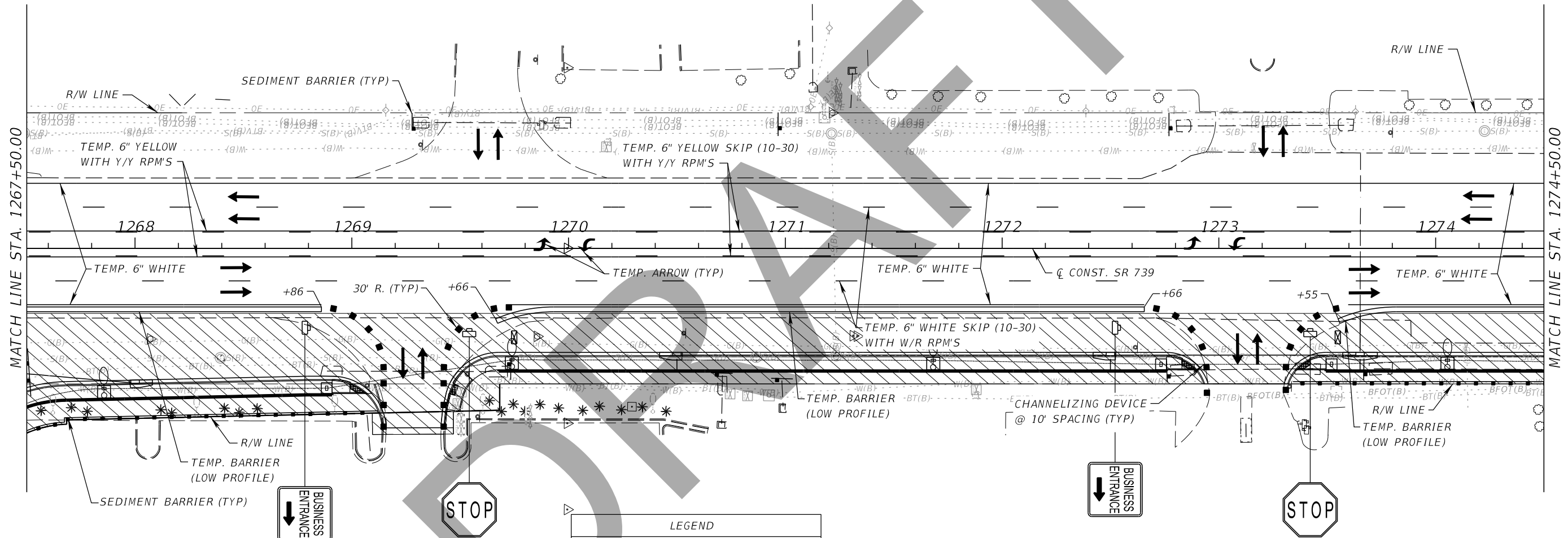
PHASE II

REVISIONS				John F. Petrosillo, P.E. P.E. License Number 41148 Comprehensive Engineering Services, Inc. 201 S Orange Ave, Suite 1300 Orlando, FL 32801-3442	STATE OF FLORIDA DEPARTMENT OF TRANSPORTATION			TEMPORARY TRAFFIC CONTROL PLAN	SHEET NO.  208
DATE	DESCRIPTION	DATE	DESCRIPTION		ROAD NO.	COUNTY	FINANCIAL PROJECT ID		
					SR 739	LEE	431334-2-52-01		

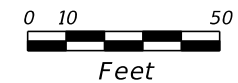
THE OFFICIAL RECORD OF THIS SHEET IS THE ELECTRONIC FILE DIGITALLY SIGNED AND SEALED UNDER RULE 61G15-23.004, F.A.C.



SR 739 (METRO PARKWAY)



LEGEND	
	= WORK ZONE
	= CHANNELIZING DEVICE
	= DIRECTION OF TRAVEL
	= WORK ZONE SIGN
	= TYPE III BARRICADE
	= SEDIMENT BARRIER



PHASE II

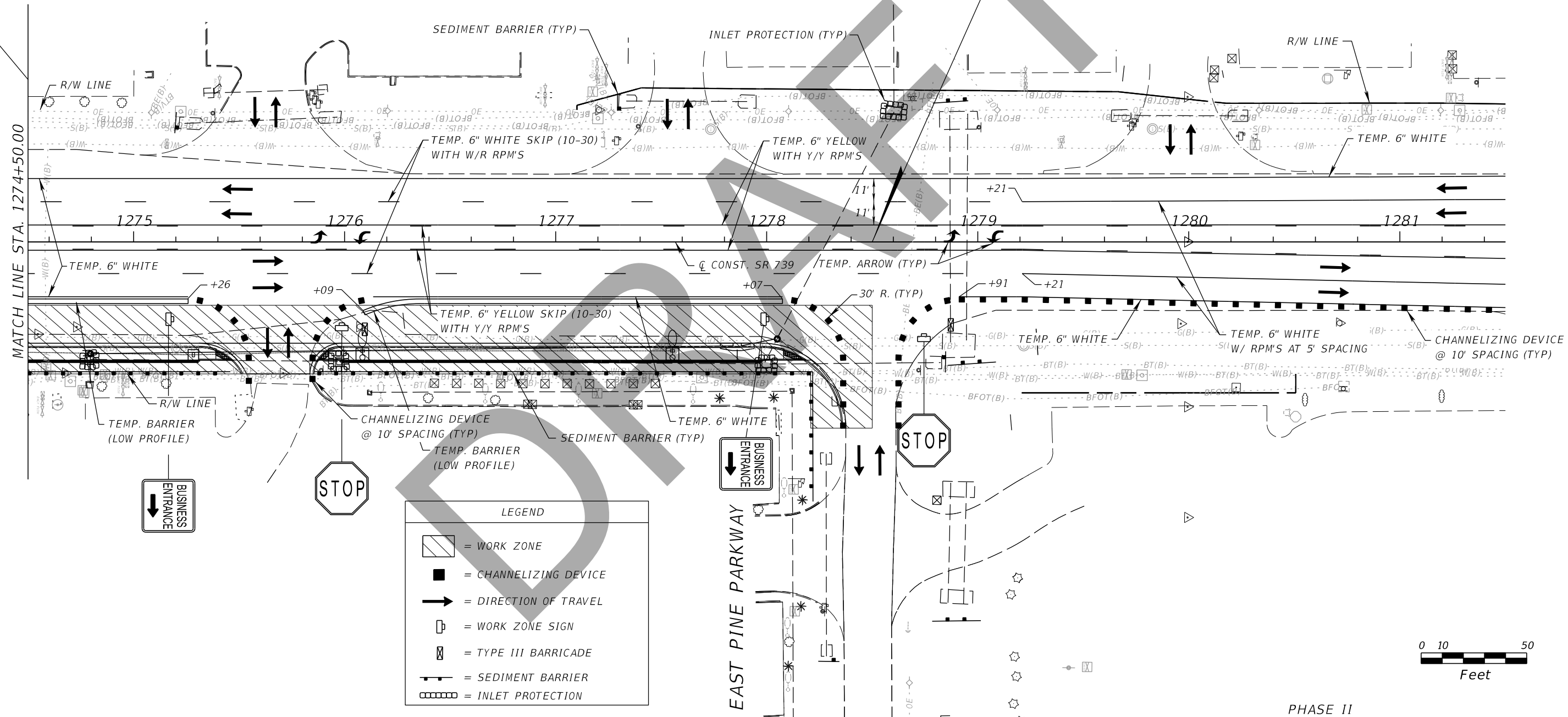
REVISIONS				John F. Petrosillo, P.E. P.E. License Number 41148 Comprehensive Engineering Services, Inc. 201 S Orange Ave, Suite 1300 Orlando, FL 32801-3442	STATE OF FLORIDA DEPARTMENT OF TRANSPORTATION			<b>TEMPORARY TRAFFIC                  CONTROL PLAN</b>	SHEET NO.  209
DATE	DESCRIPTION	DATE	DESCRIPTION		ROAD NO.	COUNTY	FINANCIAL PROJECT ID		
					SR 739	LEE	431334-2-52-01		

THE OFFICIAL RECORD OF THIS SHEET IS THE ELECTRONIC FILE DIGITALLY SIGNED AND SEALED UNDER RULE 61G15-23.004, F.A.C.

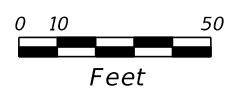


SR 739 (METRO PARKWAY)

END PROJECT  
STA. 178+50.00, C CONST. SR 739



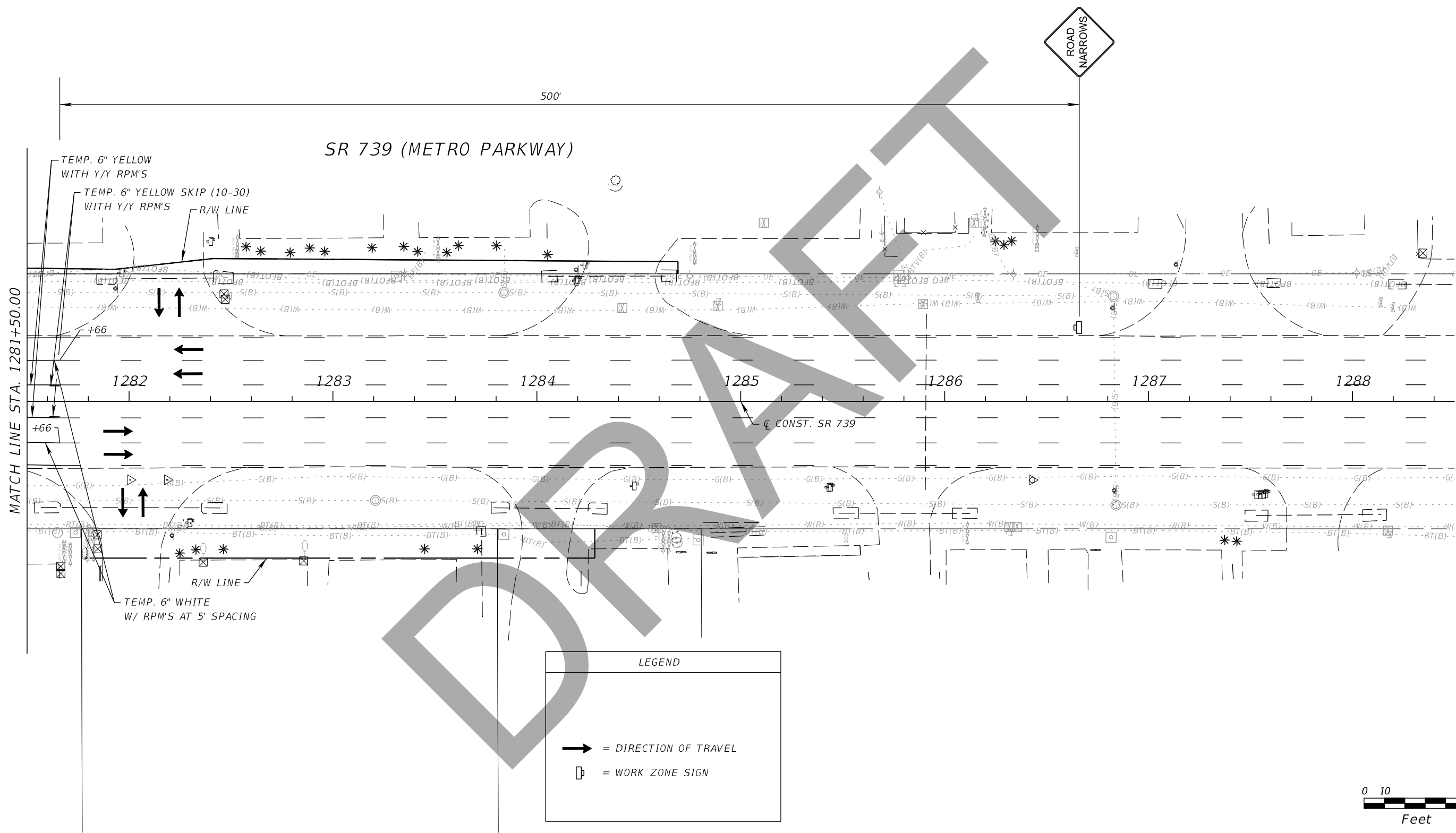
LEGEND	
	= WORK ZONE
	= CHANNELIZING DEVICE
	= DIRECTION OF TRAVEL
	= WORK ZONE SIGN
	= TYPE III BARRICADE
	= SEDIMENT BARRIER
	= INLET PROTECTION



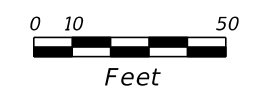
PHASE II

REVISIONS				John F. Petrosillo, P.E. P.E. License Number 41148 Comprehensive Engineering Services, Inc. 201 S Orange Ave, Suite 1300 Orlando, FL 32801-3442	STATE OF FLORIDA DEPARTMENT OF TRANSPORTATION			TEMPORARY TRAFFIC CONTROL PLAN	SHEET NO.  210
DATE	DESCRIPTION	DATE	DESCRIPTION		ROAD NO.	COUNTY	FINANCIAL PROJECT ID		
					SR 739	LEE	431334-2-52-01		

THE OFFICIAL RECORD OF THIS SHEET IS THE ELECTRONIC FILE DIGITALLY SIGNED AND SEALED UNDER RULE 61G15-23.004, F.A.C.



LEGEND	
	= DIRECTION OF TRAVEL
	= WORK ZONE SIGN

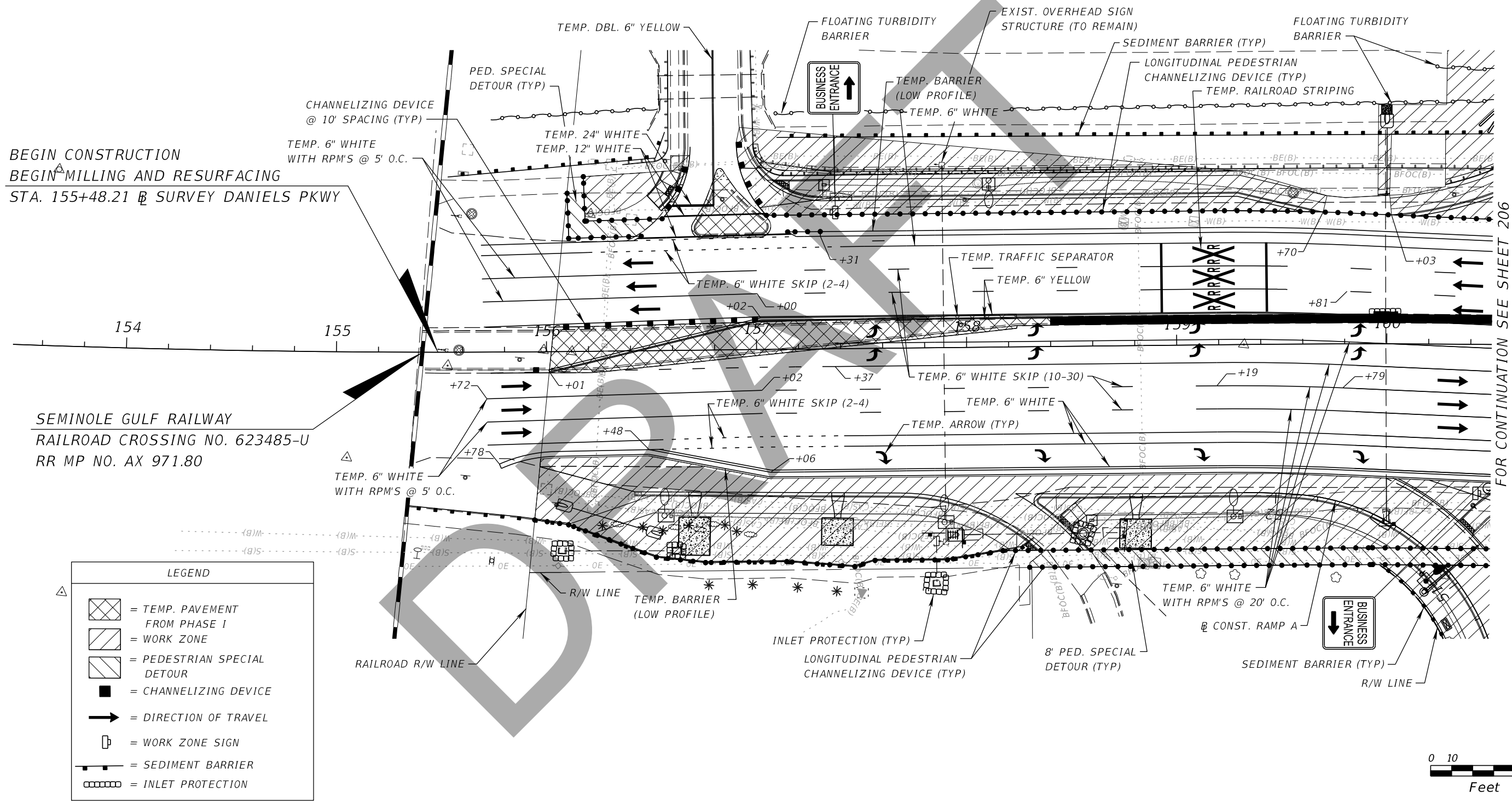


PHASE II

REVISIONS				John F. Petrosillo, P.E. P.E. License Number 41148 Comprehensive Engineering Services, Inc. 201 S Orange Ave, Suite 1300 Orlando, FL 32801-3442	STATE OF FLORIDA DEPARTMENT OF TRANSPORTATION			<b>TEMPORARY TRAFFIC                  CONTROL PLAN</b>	SHEET NO.  211
DATE	DESCRIPTION	DATE	DESCRIPTION		ROAD NO.	COUNTY	FINANCIAL PROJECT ID		
					SR 739	LEE	431334-2-52-01		

THE OFFICIAL RECORD OF THIS SHEET IS THE ELECTRONIC FILE DIGITALLY SIGNED AND SEALED UNDER RULE 61G15-23.004, F.A.C.

CR 876 (DANIELS PARKWAY)



BEGIN CONSTRUCTION  
 BEGIN MILLING AND RESURFACING  
 STA. 155+48.21 @ SURVEY DANIELS PKWY

SEMINOLE GULF RAILWAY  
 RAILROAD CROSSING NO. 623485-U  
 RR MP NO. AX 971.80

LEGEND	
	= TEMP. PAVEMENT FROM PHASE I
	= WORK ZONE
	= PEDESTRIAN SPECIAL DETOUR
	= CHANNELIZING DEVICE
	= DIRECTION OF TRAVEL
	= WORK ZONE SIGN
	= SEDIMENT BARRIER
	= INLET PROTECTION

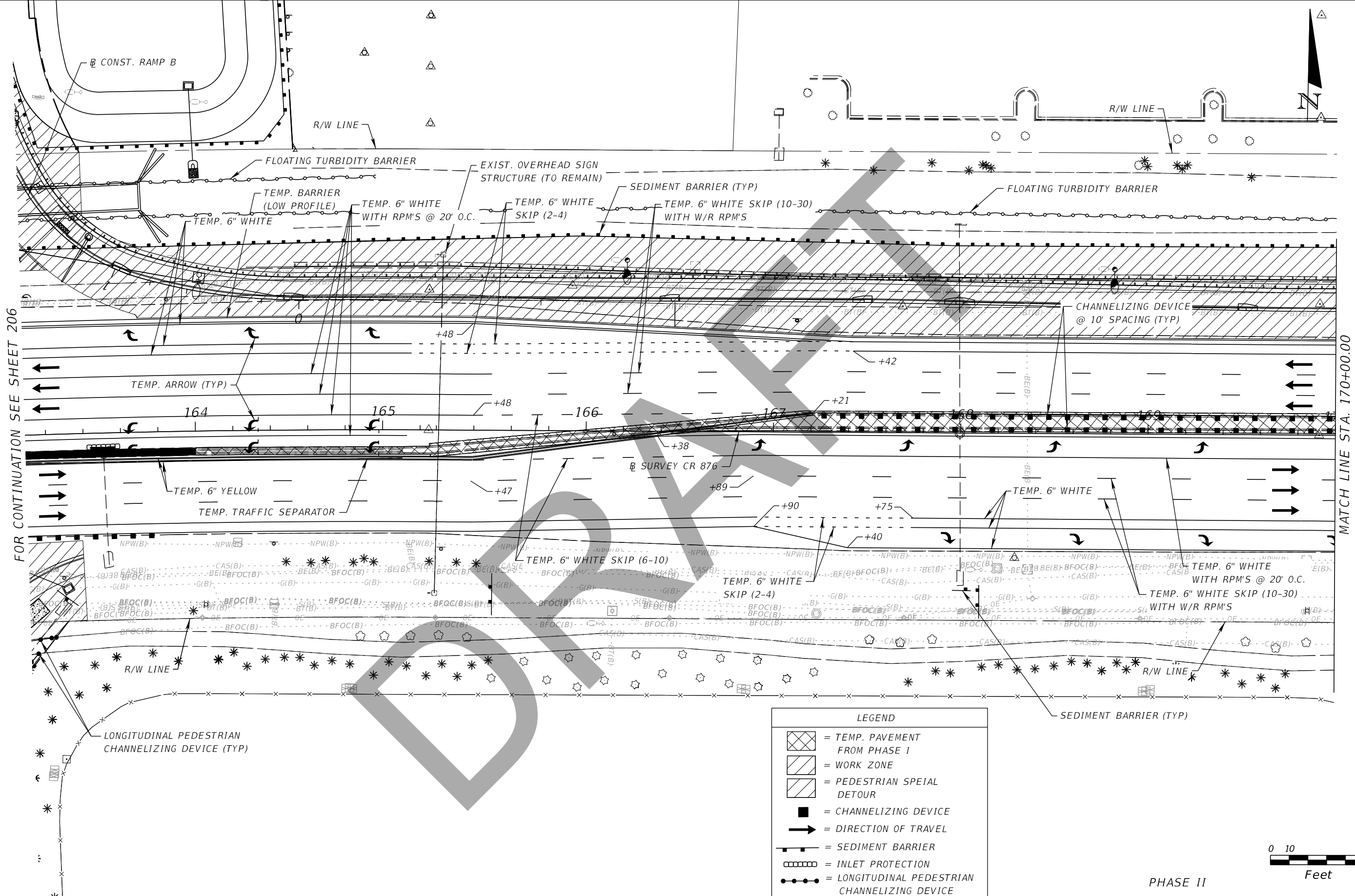


FOR CONTINUATION SEE SHEET 206

PHASE II

REVISIONS				John F. Petrosillo, P.E. P.E. License Number 41148 Comprehensive Engineering Services, Inc. 201 S Orange Ave, Suite 1300 Orlando, FL 32801-3442	STATE OF FLORIDA DEPARTMENT OF TRANSPORTATION			TEMPORARY TRAFFIC CONTROL PLAN	SHEET NO. 212
DATE	DESCRIPTION	DATE	DESCRIPTION		ROAD NO.	COUNTY	FINANCIAL PROJECT ID		
					SR 739	LEE	431334-2-52-01		

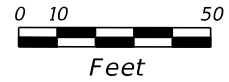
THE OFFICIAL RECORD OF THIS SHEET IS THE ELECTRONIC FILE DIGITALLY SIGNED AND SEALED UNDER RULE 61G15-23.004, F.A.C.



FOR CONTINUATION SEE SHEET 206

MATCH LINE STA. 170+00.00

LEGEND		
	= TEMP. PAVEMENT FROM PHASE I	
	= WORK ZONE	
	= PEDESTRIAN SPECIAL DETOUR	
	= CHANNELIZING DEVICE	
	= DIRECTION OF TRAVEL	
	= SEDIMENT BARRIER	
	= INLET PROTECTION	
	= LONGITUDINAL PEDESTRIAN CHANNELIZING DEVICE	



PHASE II

REVISIONS			
DATE	DESCRIPTION	DATE	DESCRIPTION

John F. Petrosillo, P.E.  
 P.E. License Number 41148  
 Comprehensive Engineering Services, Inc.  
 201 S Orange Ave, Suite 1300  
 Orlando, FL 32801-3442

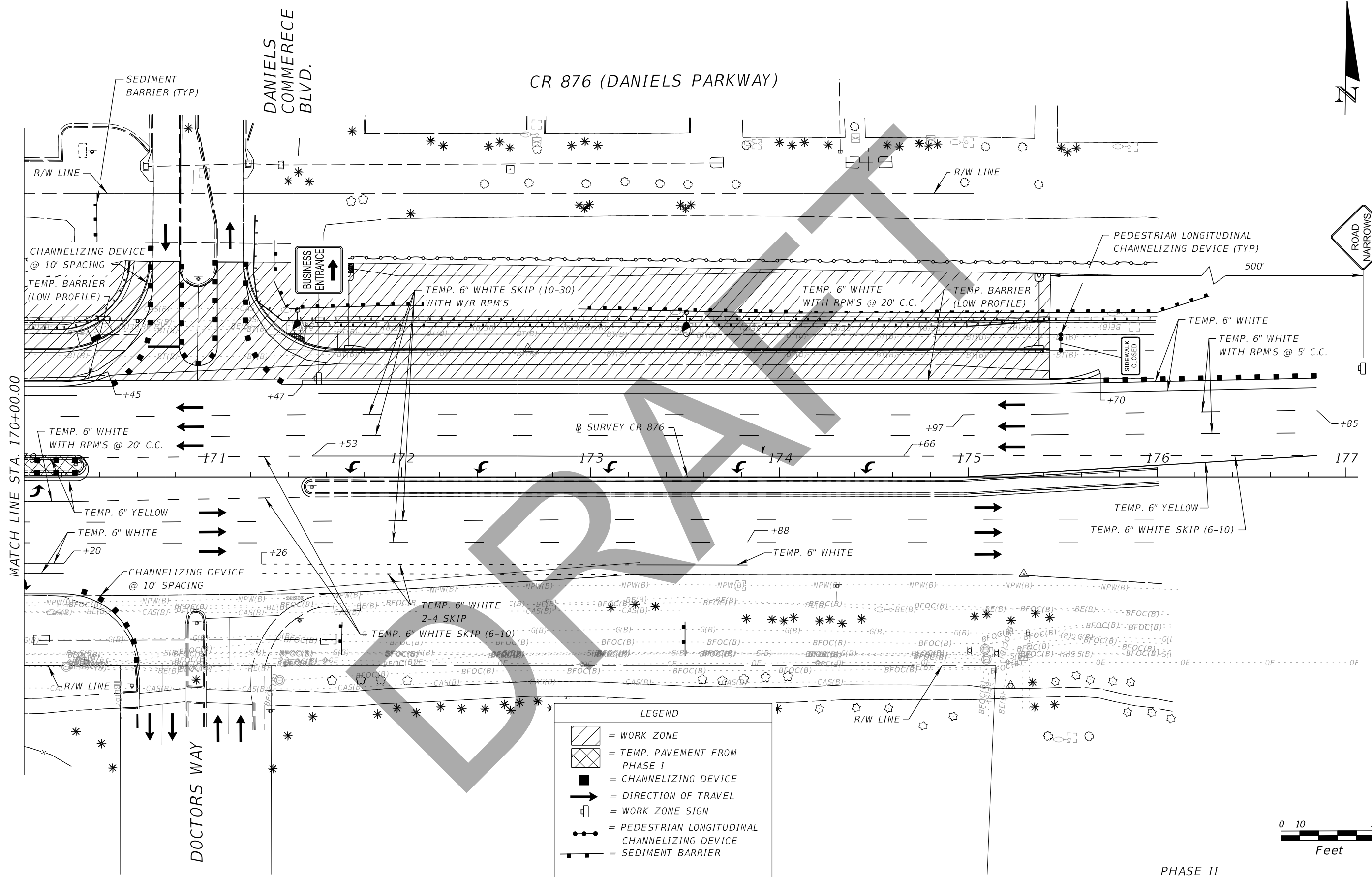
STATE OF FLORIDA DEPARTMENT OF TRANSPORTATION		
ROAD NO.	COUNTY	FINANCIAL PROJECT ID
SR 739	LEE	431334-2-52-01

**TEMPORARY TRAFFIC  
CONTROL PLAN**

SHEET NO.  
**213**

THE OFFICIAL RECORD OF THIS SHEET IS THE ELECTRONIC FILE DIGITALLY SIGNED AND SEALED UNDER RULE 61G15-23.004, F.A.C.





**LEGEND**

	= WORK ZONE
	= TEMP. PAVEMENT FROM PHASE I
	= CHANNELIZING DEVICE
	= DIRECTION OF TRAVEL
	= WORK ZONE SIGN
	= PEDESTRIAN LONGITUDINAL CHANNELIZING DEVICE
	= SEDIMENT BARRIER

PHASE II

REVISIONS			
DATE	DESCRIPTION	DATE	DESCRIPTION

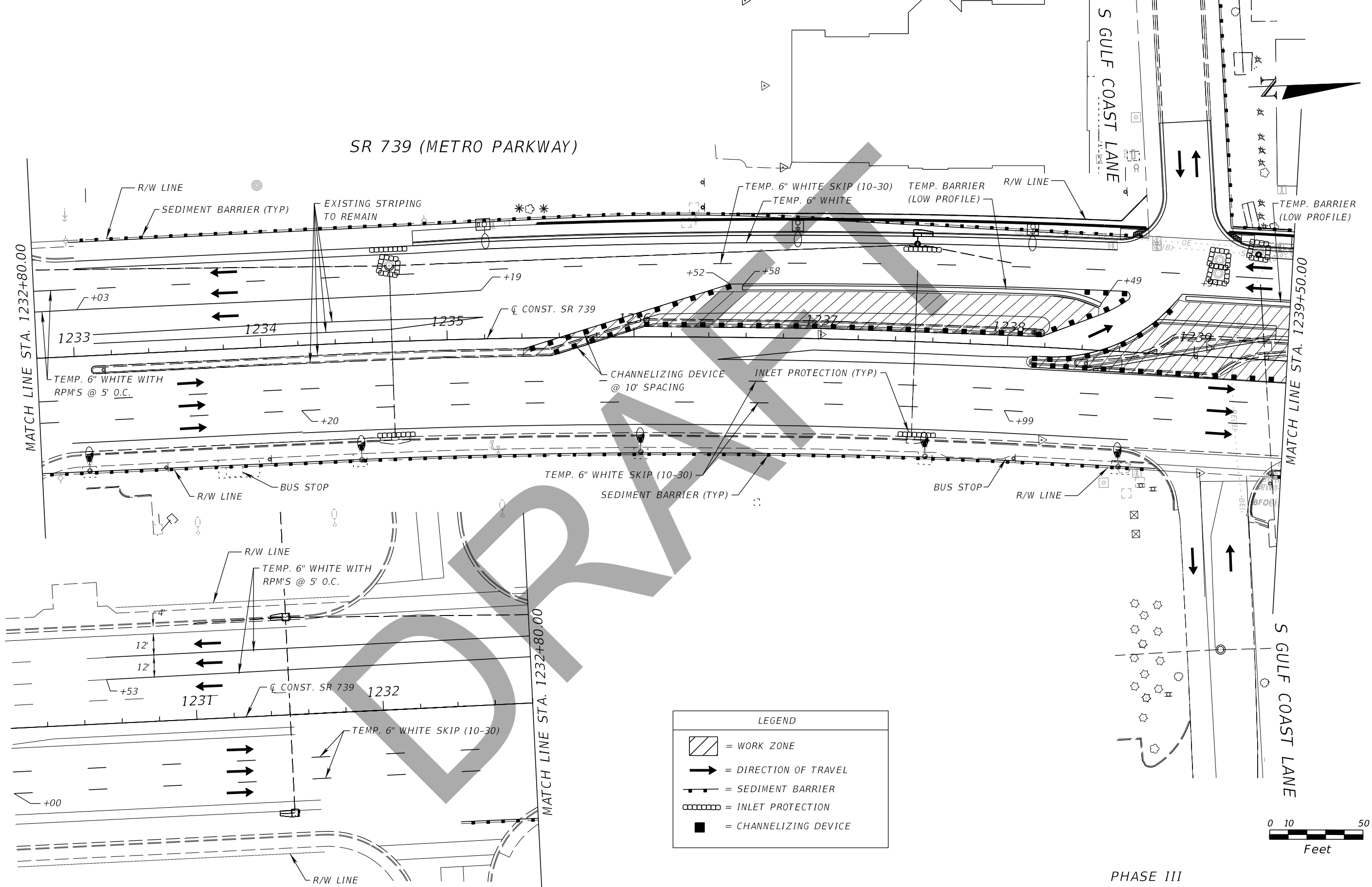
John F. Petrosillo, P.E.  
P.E. License Number 41148  
Comprehensive Engineering Services, Inc.  
201 S Orange Ave, Suite 1300  
Orlando, FL 32801-3442

STATE OF FLORIDA DEPARTMENT OF TRANSPORTATION		
ROAD NO.	COUNTY	FINANCIAL PROJECT ID
SR 739	LEE	431334-2-52-01

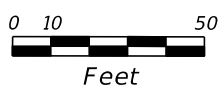
**TEMPORARY TRAFFIC CONTROL PLAN**

SHEET NO.  
214

THE OFFICIAL RECORD OF THIS SHEET IS THE ELECTRONIC FILE DIGITALLY SIGNED AND SEALED UNDER RULE 61G15-23.004, F.A.C.



LEGEND	
	= WORK ZONE
	= DIRECTION OF TRAVEL
	= SEDIMENT BARRIER
	= INLET PROTECTION
	= CHANNELIZING DEVICE



PHASE III

REVISIONS			
DATE	DESCRIPTION	DATE	DESCRIPTION

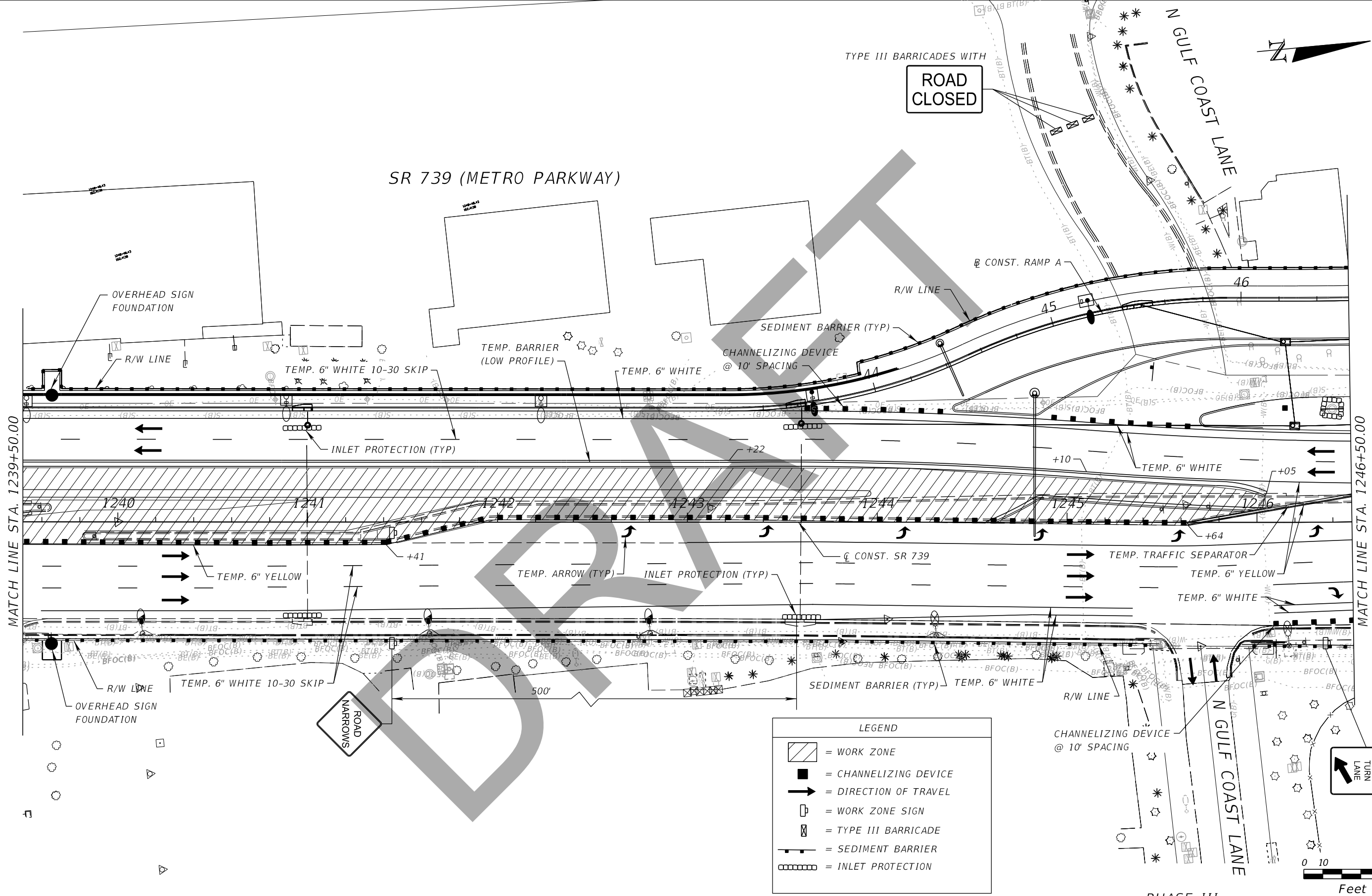
John F. Petrosillo, P.E.  
 P.E. License Number 41148  
 Comprehensive Engineering Services, Inc.  
 201 S Orange Ave, Suite 1300  
 Orlando, FL 32801-3442

STATE OF FLORIDA DEPARTMENT OF TRANSPORTATION		
ROAD NO.	COUNTY	FINANCIAL PROJECT ID
SR 739	LEE	431334-2-52-01

**TEMPORARY TRAFFIC  
CONTROL PLAN**

SHEET NO.  
215

THE OFFICIAL RECORD OF THIS SHEET IS THE ELECTRONIC FILE DIGITALLY SIGNED AND SEALED UNDER RULE 61G15-23.004, F.A.C.



REVISIONS			
DATE	DESCRIPTION	DATE	DESCRIPTION

John F. Petrosillo, P.E.  
P.E. License Number 41148  
Comprehensive Engineering Services, Inc.  
201 S Orange Ave, Suite 1300  
Orlando, FL 32801-3442

STATE OF FLORIDA DEPARTMENT OF TRANSPORTATION		
ROAD NO.	COUNTY	FINANCIAL PROJECT ID
SR 739	LEE	431334-2-52-01

**TEMPORARY TRAFFIC CONTROL PLAN**

SHEET NO.  
216

THE OFFICIAL RECORD OF THIS SHEET IS THE ELECTRONIC FILE DIGITALLY SIGNED AND SEALED UNDER RULE 61G15-23.004, F.A.C.

SR 739 (METRO PARKWAY)

PEDESTRIAN LONGITUDINAL CHANNELIZING DEVICE (TYP)

R/W LINE

FLOATING TURBIDITY BARRIER (TYP)

PEDESTRIAN LONGITUDINAL CHANNELIZING DEVICE (TYP)

8' PED. SPECIAL DETOUR

CONST. RAMP A

R/W LINE

SEDIMENT BARRIER (TYP)

TEMP. 6" WHITE SKIP (10-30)

TEMP. TRAFFIC SEPARATOR  
TEMP. 6" WHITE

CONST. SR 739

TEMP. 6" YELLOW

TEMP. 24" WHITE  
TEMP. 12" WHITE

MATCH LINE STA. 1246+50.00

MATCH LINE STA. 1253+50.00

1252

1253

+84

+09

TEMP. MESSAGE (TYP)

+19

TEMP. ARROW (TYP)

+34

+18

TEMP. 24" WHITE

162

SURVEY CR 876

+37

TEMP. 6" WHITE SKIP (10-30)

INLET PROTECTION (TYP)

TEMP. BARRIER (LOW PROFILE)

50' R.

50' R.

PEDESTRIAN LONGITUDINAL CHANNELIZING DEVICE (TYP)

R/W LINE

CHANNELIZING DEVICE @ 10' SPACING (TYP)

SEDIMENT BARRIER (TYP)

TEMP. 6" WHITE WITH RPM'S @ 20' C.C.

R/W LINE

+44








50' R.

25' R.

PEDESTRIAN LONGITUDINAL CHANNELIZING DEVICE (TYP)

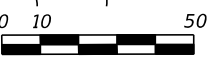
50' R.

LEGEND

-  = WORK ZONE
-  = PED. SPECIAL DETOUR
-  = CHANNELIZING DEVICE
-  = DIRECTION OF TRAVEL
-  = PEDESTRIAN LONGITUDINAL CHANNELIZING DEVICE (TYP)
-  = SEDIMENT BARRIER
-  = INLET PROTECTION

PEDESTRIAN LONGITUDINAL CHANNELIZING DEVICE (TYP)

8' PED. SPECIAL DETOUR (TYP)



FOR CONTINUATION SEE SHEET 223  
PHASE III

Feet

REVISIONS			
DATE	DESCRIPTION	DATE	DESCRIPTION

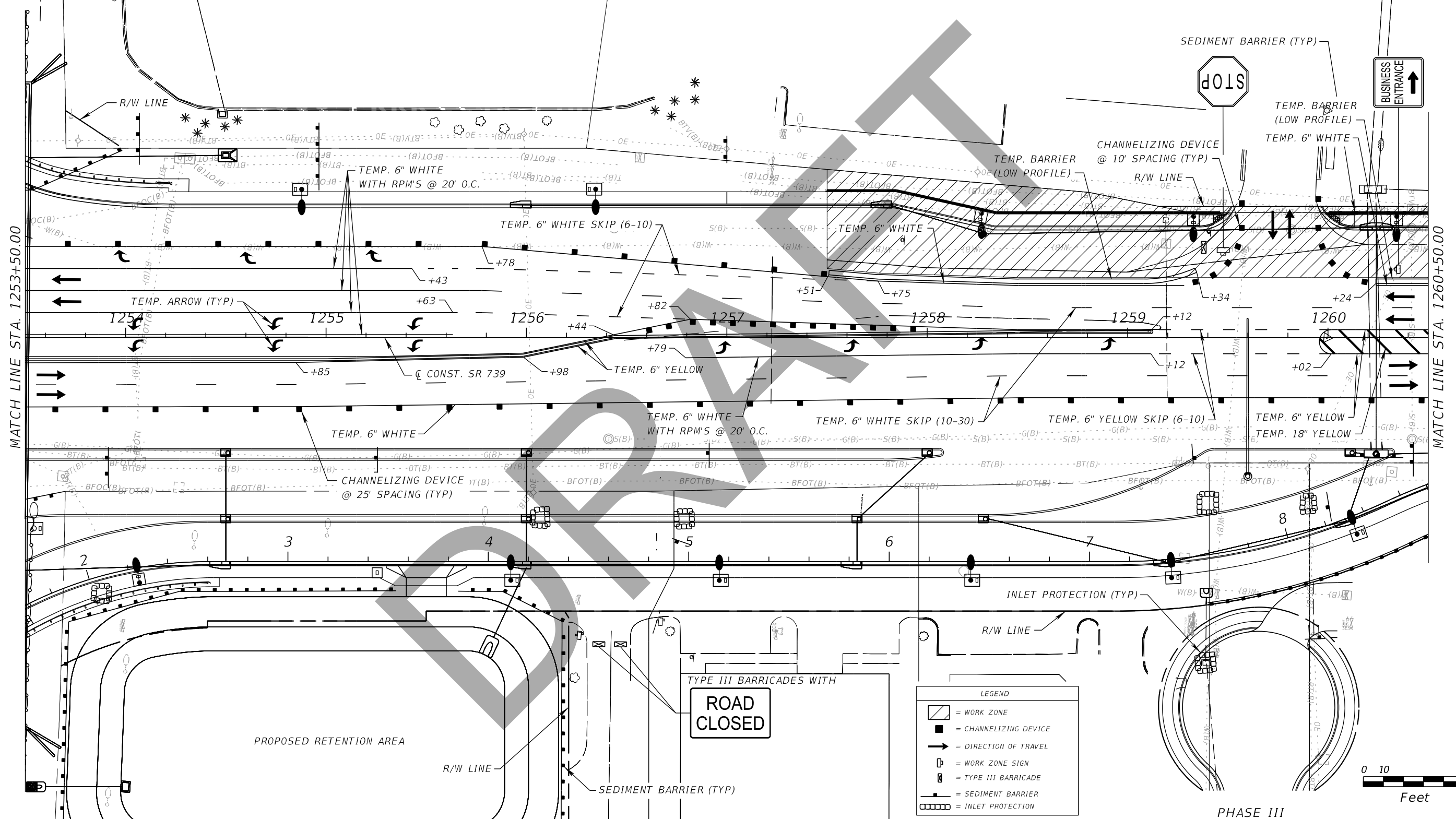
John F. Petrosillo, P.E.  
P.E. License Number 41148  
Comprehensive Engineering Services, Inc.  
201 S Orange Ave, Suite 1300  
Orlando, FL 32801-3442

STATE OF FLORIDA DEPARTMENT OF TRANSPORTATION		
ROAD NO.	COUNTY	FINANCIAL PROJECT ID
SR 739	LEE	431334-2-52-01

**TEMPORARY TRAFFIC CONTROL PLAN**

SHEET NO.  
217

SR 739 (METRO PARKWAY)



MATCH LINE STA. 1253+50.00

MATCH LINE STA. 1260+50.00

LEGEND

- = WORK ZONE
- = CHANNELIZING DEVICE
- = DIRECTION OF TRAVEL
- = WORK ZONE SIGN
- = TYPE III BARRICADE
- = SEDIMENT BARRIER
- = INLET PROTECTION

PHASE III

REVISIONS			
DATE	DESCRIPTION	DATE	DESCRIPTION

John F. Petrosillo, P.E.  
 P.E. License Number 41148  
 Comprehensive Engineering Services, Inc.  
 201 S Orange Ave, Suite 1300  
 Orlando, FL 32801-3442

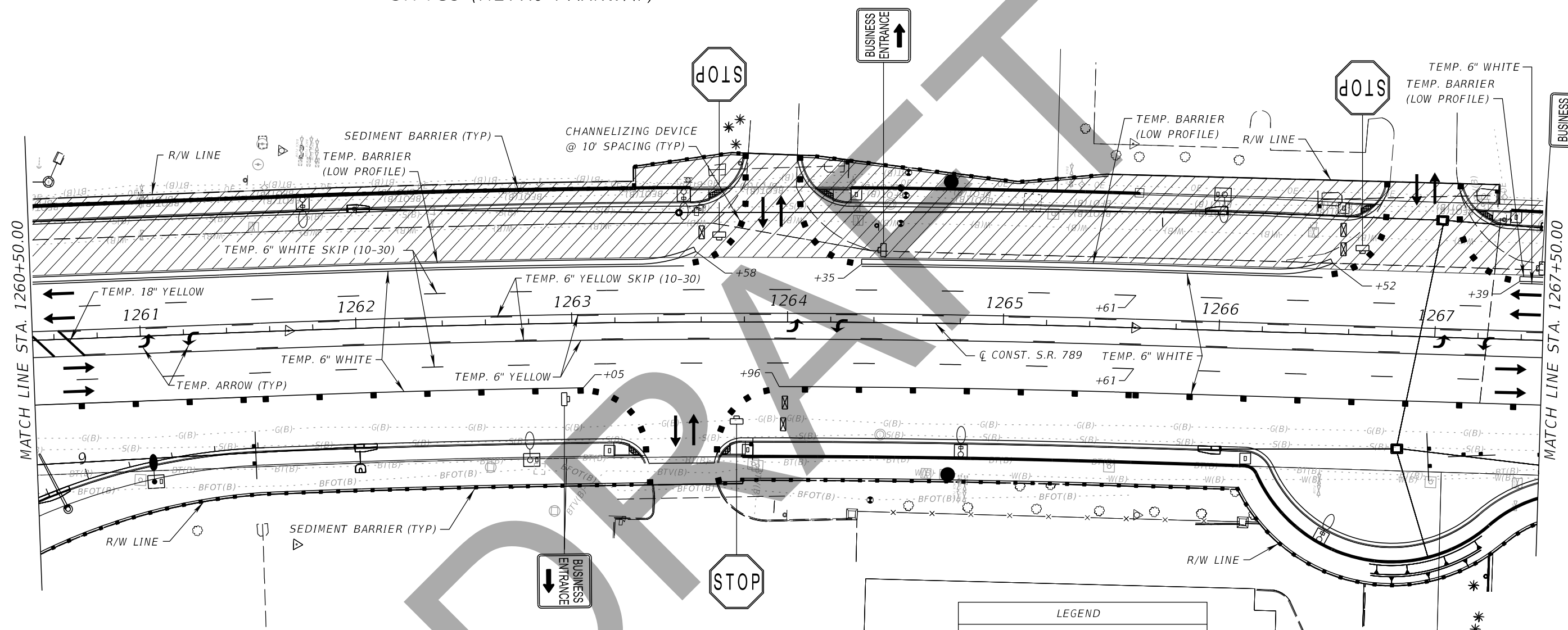
STATE OF FLORIDA DEPARTMENT OF TRANSPORTATION		
ROAD NO.	COUNTY	FINANCIAL PROJECT ID
SR 739	LEE	431334-2-52-01

**TEMPORARY TRAFFIC  
CONTROL PLAN**

SHEET NO.  
218



SR 739 (METRO PARKWAY)



**LEGEND**

- = WORK ZONE
- = CHANNELIZING DEVICE
- = DIRECTION OF TRAVEL
- = WORK ZONE SIGN
- = TYPE III BARRICADE
- = SEDIMENT BARRIER



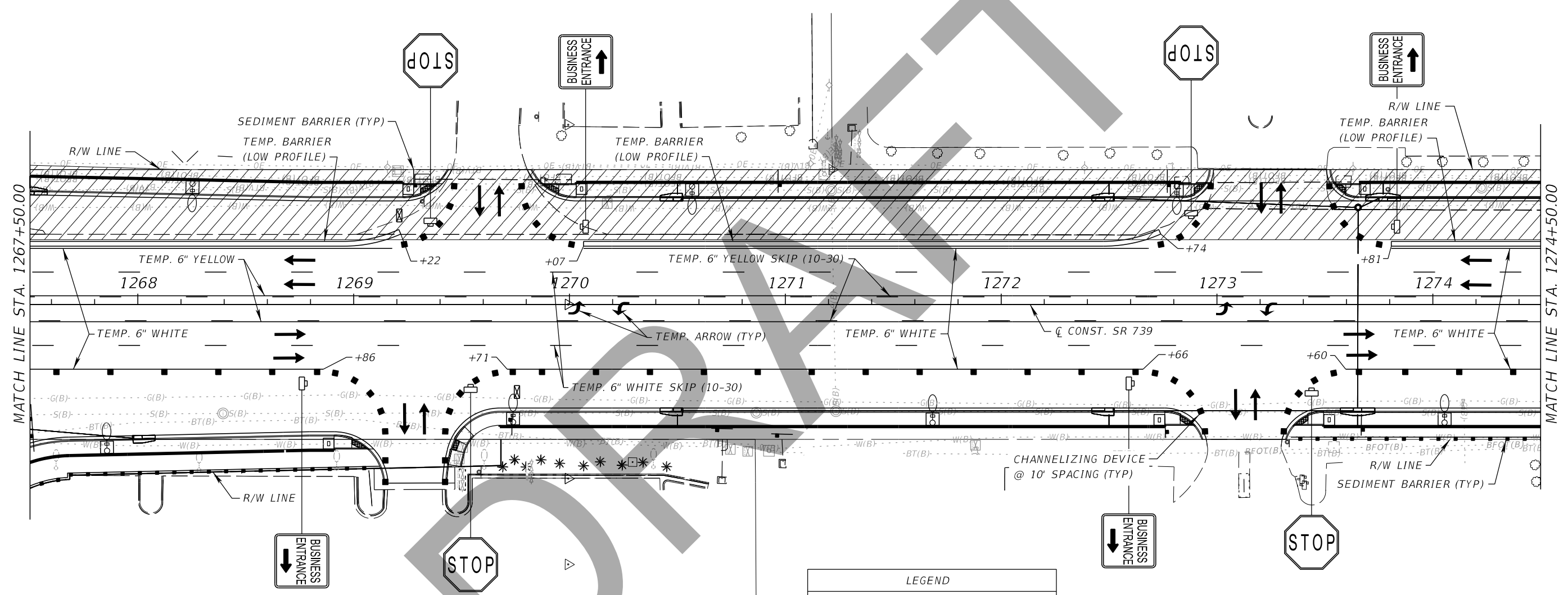
PHASE III

REVISIONS				John F. Petrosillo, P.E. P.E. License Number 41148 Comprehensive Engineering Services, Inc. 201 S Orange Ave, Suite 1300 Orlando, FL 32801-3442	STATE OF FLORIDA DEPARTMENT OF TRANSPORTATION			<b>TEMPORARY TRAFFIC CONTROL PLAN</b>	SHEET NO.
DATE	DESCRIPTION	DATE	DESCRIPTION		ROAD NO.	COUNTY	FINANCIAL PROJECT ID		219
					SR 739	LEE	431334-2-52-01		

THE OFFICIAL RECORD OF THIS SHEET IS THE ELECTRONIC FILE DIGITALLY SIGNED AND SEALED UNDER RULE 61G15-23.004, F.A.C.

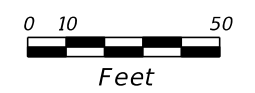


SR 739 (METRO PARKWAY)



**LEGEND**

- = WORK ZONE
- = CHANNELIZING DEVICE
- = DIRECTION OF TRAVEL
- = WORK ZONE SIGN
- = TYPE III BARRICADE
- = SEDIMENT BARRIER



PHASE III

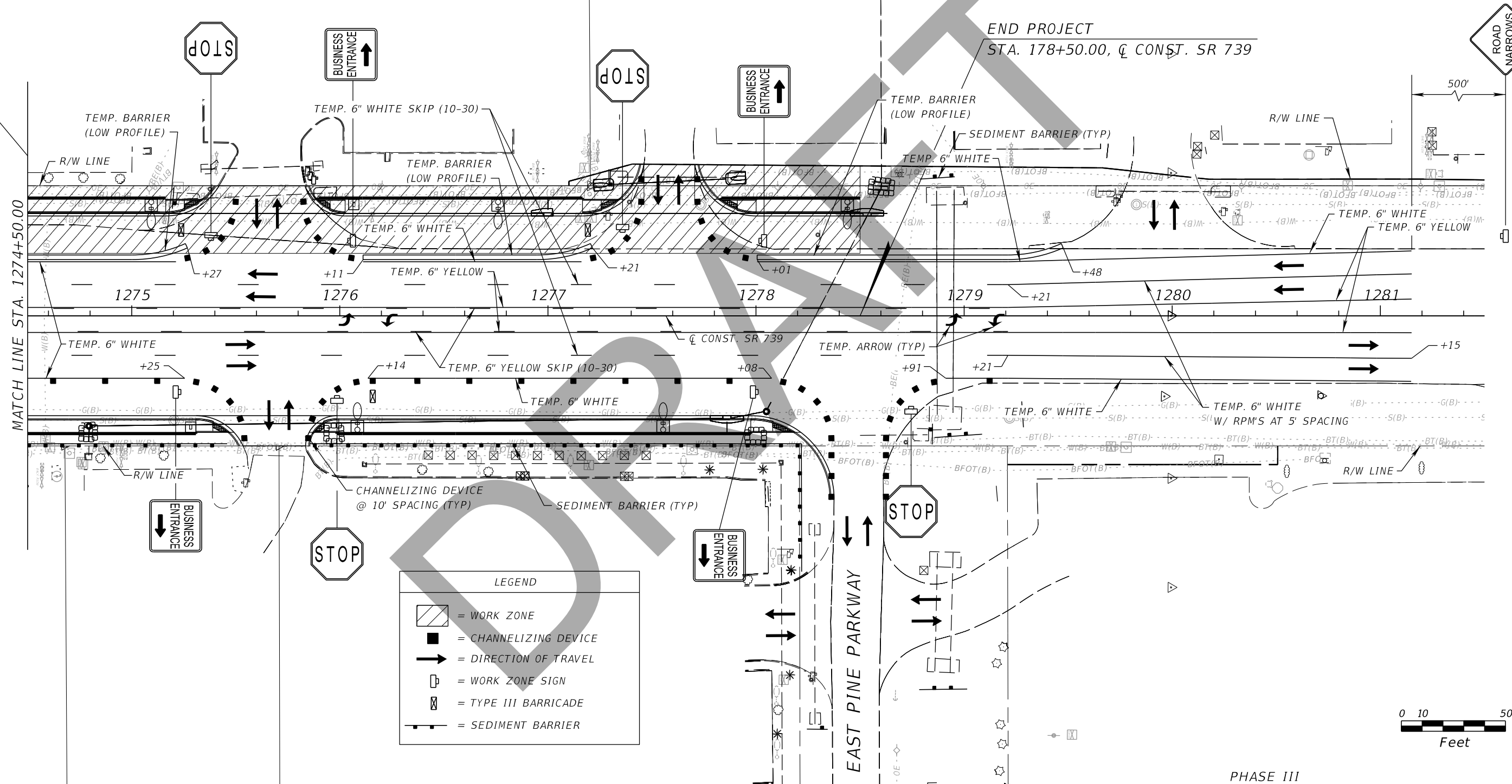
REVISIONS				John F. Petrosillo, P.E. P.E. License Number 41148 Comprehensive Engineering Services, Inc. 201 S Orange Ave, Suite 1300 Orlando, FL 32801-3442	STATE OF FLORIDA DEPARTMENT OF TRANSPORTATION			<b>TEMPORARY TRAFFIC CONTROL PLAN</b>	SHEET NO.
DATE	DESCRIPTION	DATE	DESCRIPTION		ROAD NO.	COUNTY	FINANCIAL PROJECT ID		220
					SR 739	LEE	431334-2-52-01		

THE OFFICIAL RECORD OF THIS SHEET IS THE ELECTRONIC FILE DIGITALLY SIGNED AND SEALED UNDER RULE 61G15-23.004, F.A.C.

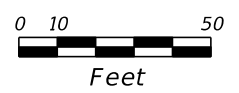


SR 739 (METRO PARKWAY)

END PROJECT  
STA. 178+50.00, C CONST. SR 739



LEGEND	
	= WORK ZONE
	= CHANNELIZING DEVICE
	= DIRECTION OF TRAVEL
	= WORK ZONE SIGN
	= TYPE III BARRICADE
	= SEDIMENT BARRIER



PHASE III

REVISIONS			
DATE	DESCRIPTION	DATE	DESCRIPTION

John F. Petrosillo, P.E.  
P.E. License Number 41148  
Comprehensive Engineering Services, Inc.  
201 S Orange Ave, Suite 1300  
Orlando, FL 32801-3442

STATE OF FLORIDA DEPARTMENT OF TRANSPORTATION		
ROAD NO.	COUNTY	FINANCIAL PROJECT ID
SR 739	LEE	431334-2-52-01

**TEMPORARY TRAFFIC  
CONTROL PLAN**

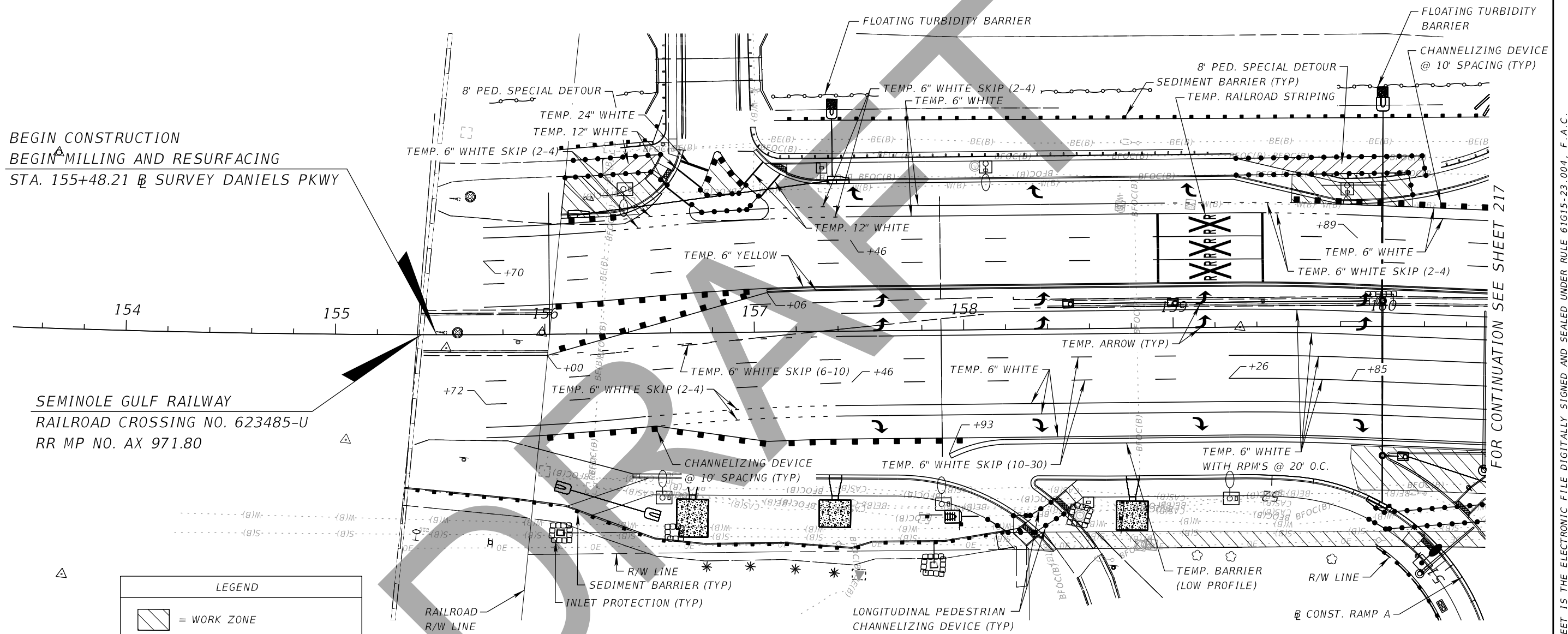
SHEET  
NO.  
221

THE OFFICIAL RECORD OF THIS SHEET IS THE ELECTRONIC FILE DIGITALLY SIGNED AND SEALED UNDER RULE 61G15-23.004, F.A.C.





CR 876 (DANIELS PARKWAY)



BEGIN CONSTRUCTION  
 BEGIN MILLING AND RESURFACING  
 STA. 155+48.21 @ SURVEY DANIELS PKWY

SEMINOLE GULF RAILWAY  
 RAILROAD CROSSING NO. 623485-U  
 RR MP NO. AX 971.80

LEGEND	
	= WORK ZONE
	= PEDESTRIAN SPECIAL DETOUR
	= CHANNELIZING DEVICE
	= DIRECTION OF TRAVEL
	= WORK ZONE SIGN
	= SEDIMENT BARRIER
	= INLET PROTECTION

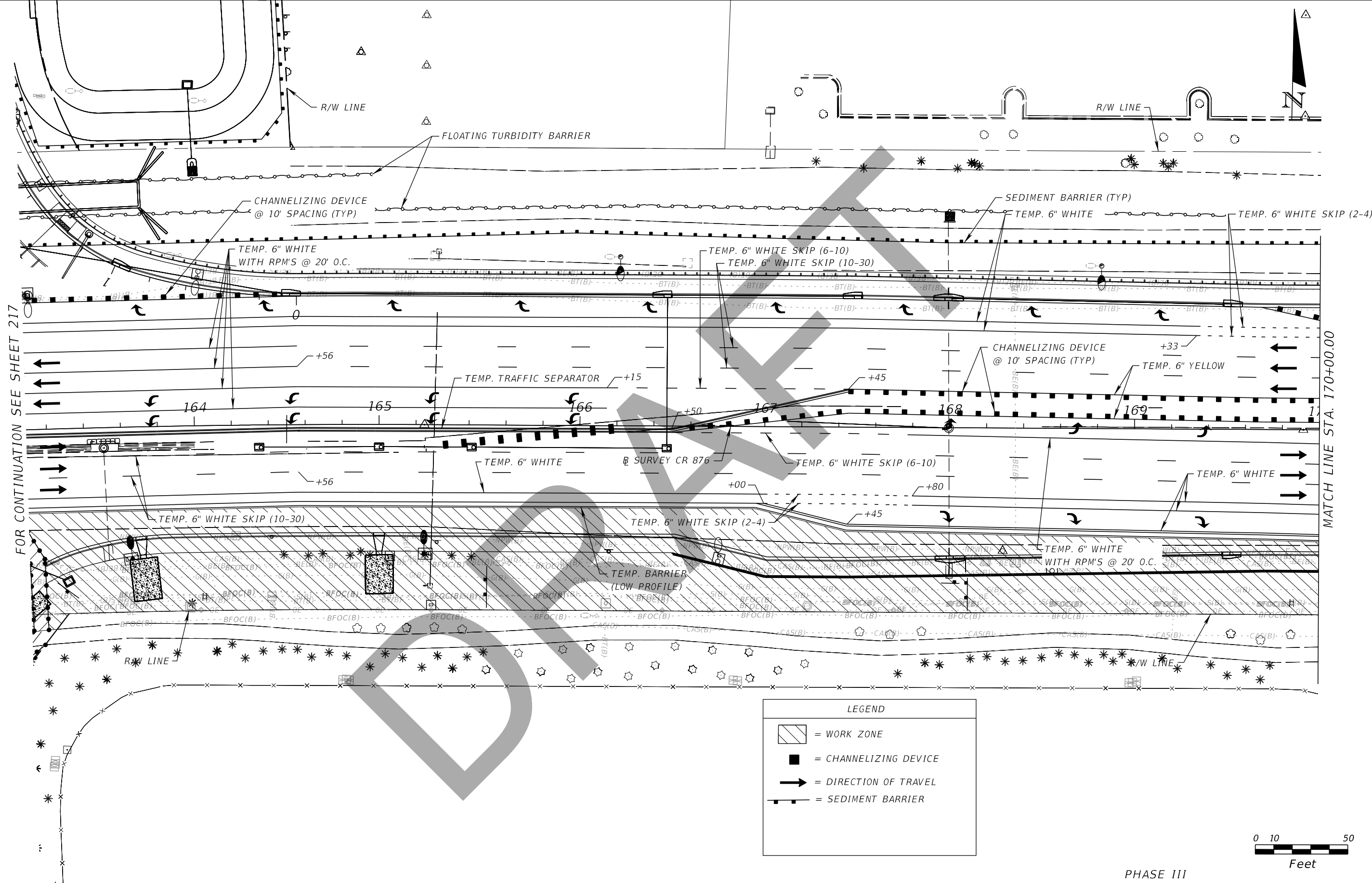


FOR CONTINUATION SEE SHEET 217

PHASE III

REVISIONS				John F. Petrosillo, P.E. P.E. License Number 41148 Comprehensive Engineering Services, Inc. 201 S Orange Ave, Suite 1300 Orlando, FL 32801-3442	STATE OF FLORIDA DEPARTMENT OF TRANSPORTATION			TEMPORARY TRAFFIC CONTROL PLAN	SHEET NO. 222
DATE	DESCRIPTION	DATE	DESCRIPTION		ROAD NO.	COUNTY	FINANCIAL PROJECT ID		
					SR 739	LEE	431334-2-52-01		

THE OFFICIAL RECORD OF THIS SHEET IS THE ELECTRONIC FILE DIGITALLY SIGNED AND SEALED UNDER RULE 61G15-23.004, F.A.C.

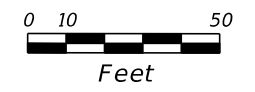


FOR CONTINUATION SEE SHEET 217

MATCH LINE STA. 170+00.00

**LEGEND**

- = WORK ZONE
- = CHANNELIZING DEVICE
- = DIRECTION OF TRAVEL
- = SEDIMENT BARRIER

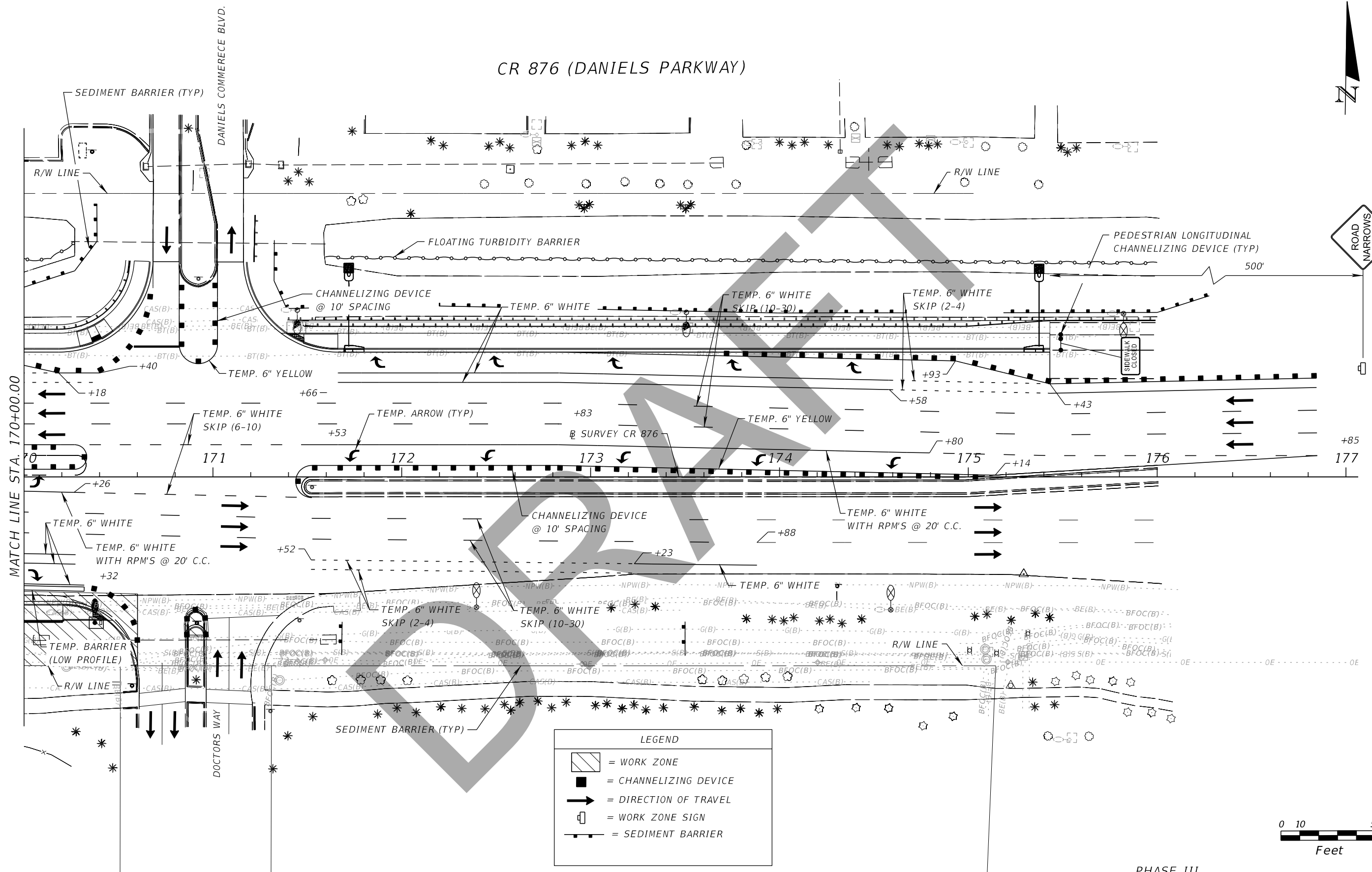


PHASE III

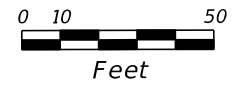
REVISIONS				John F. Petrosillo, P.E. P.E. License Number 41148 Comprehensive Engineering Services, Inc. 201 S Orange Ave, Suite 1300 Orlando, FL 32801-3442	STATE OF FLORIDA DEPARTMENT OF TRANSPORTATION			<b>TEMPORARY TRAFFIC CONTROL PLAN</b>	SHEET NO.
DATE	DESCRIPTION	DATE	DESCRIPTION		ROAD NO.	COUNTY	FINANCIAL PROJECT ID		223
					SR 739	LEE	431334-2-52-01		

THE OFFICIAL RECORD OF THIS SHEET IS THE ELECTRONIC FILE DIGITALLY SIGNED AND SEALED UNDER RULE 61G15-23.004, F.A.C.

CR 876 (DANIELS PARKWAY)



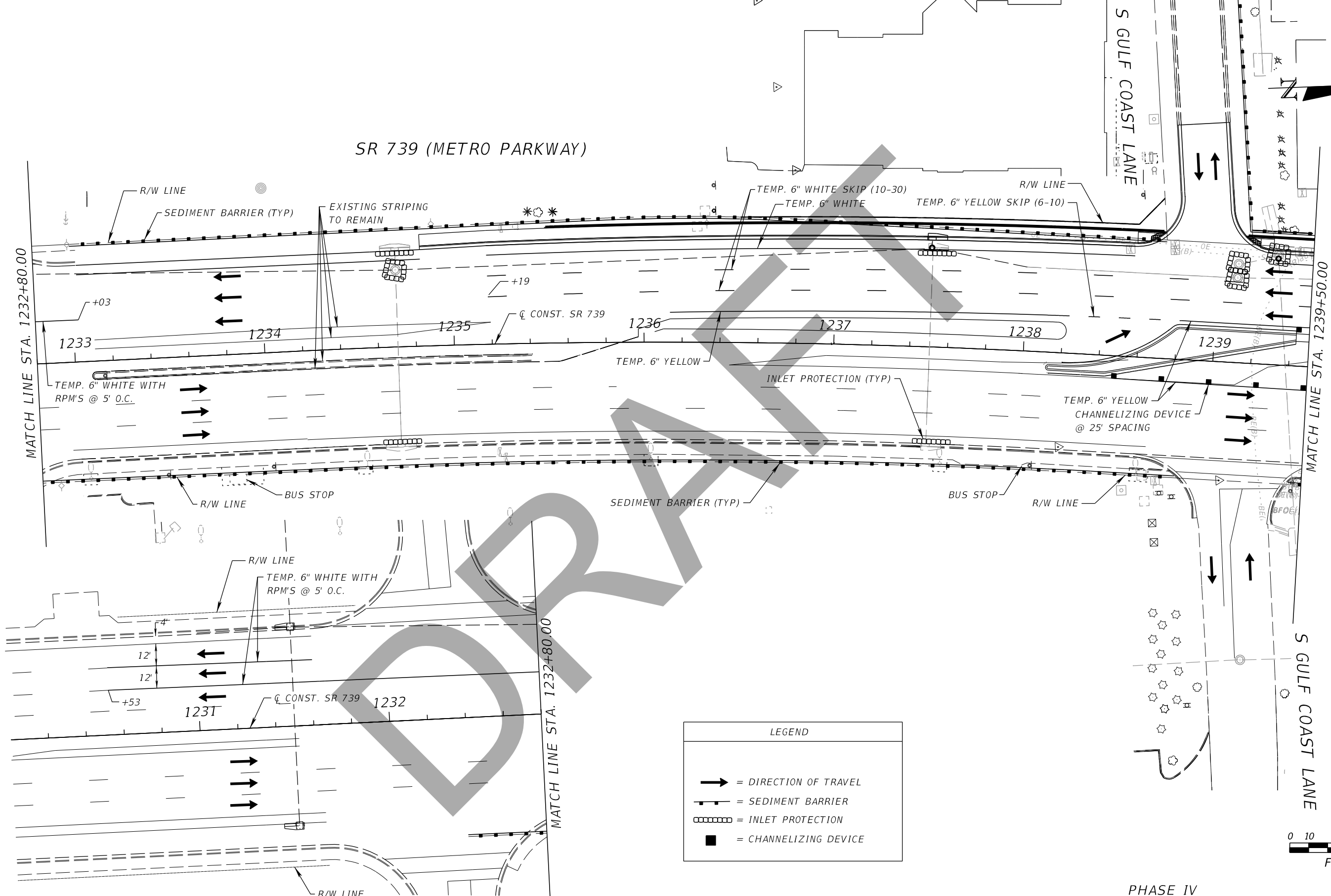
LEGEND	
	= WORK ZONE
	= CHANNELIZING DEVICE
	= DIRECTION OF TRAVEL
	= WORK ZONE SIGN
	= SEDIMENT BARRIER



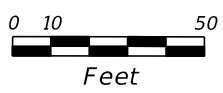
PHASE III

REVISIONS				John F. Petrosillo, P.E. P.E. License Number 41148 Comprehensive Engineering Services, Inc. 201 S Orange Ave, Suite 1300 Orlando, FL 32801-3442	STATE OF FLORIDA DEPARTMENT OF TRANSPORTATION			TEMPORARY TRAFFIC CONTROL PLAN	SHEET NO. 224
DATE	DESCRIPTION	DATE	DESCRIPTION		ROAD NO.	COUNTY	FINANCIAL PROJECT ID		
					SR 739	LEE	431334-2-52-01		

THE OFFICIAL RECORD OF THIS SHEET IS THE ELECTRONIC FILE DIGITALLY SIGNED AND SEALED UNDER RULE 61G15-23.004, F.A.C.



LEGEND	
	= DIRECTION OF TRAVEL
	= SEDIMENT BARRIER
	= INLET PROTECTION
	= CHANNELIZING DEVICE



PHASE IV

REVISIONS			
DATE	DESCRIPTION	DATE	DESCRIPTION

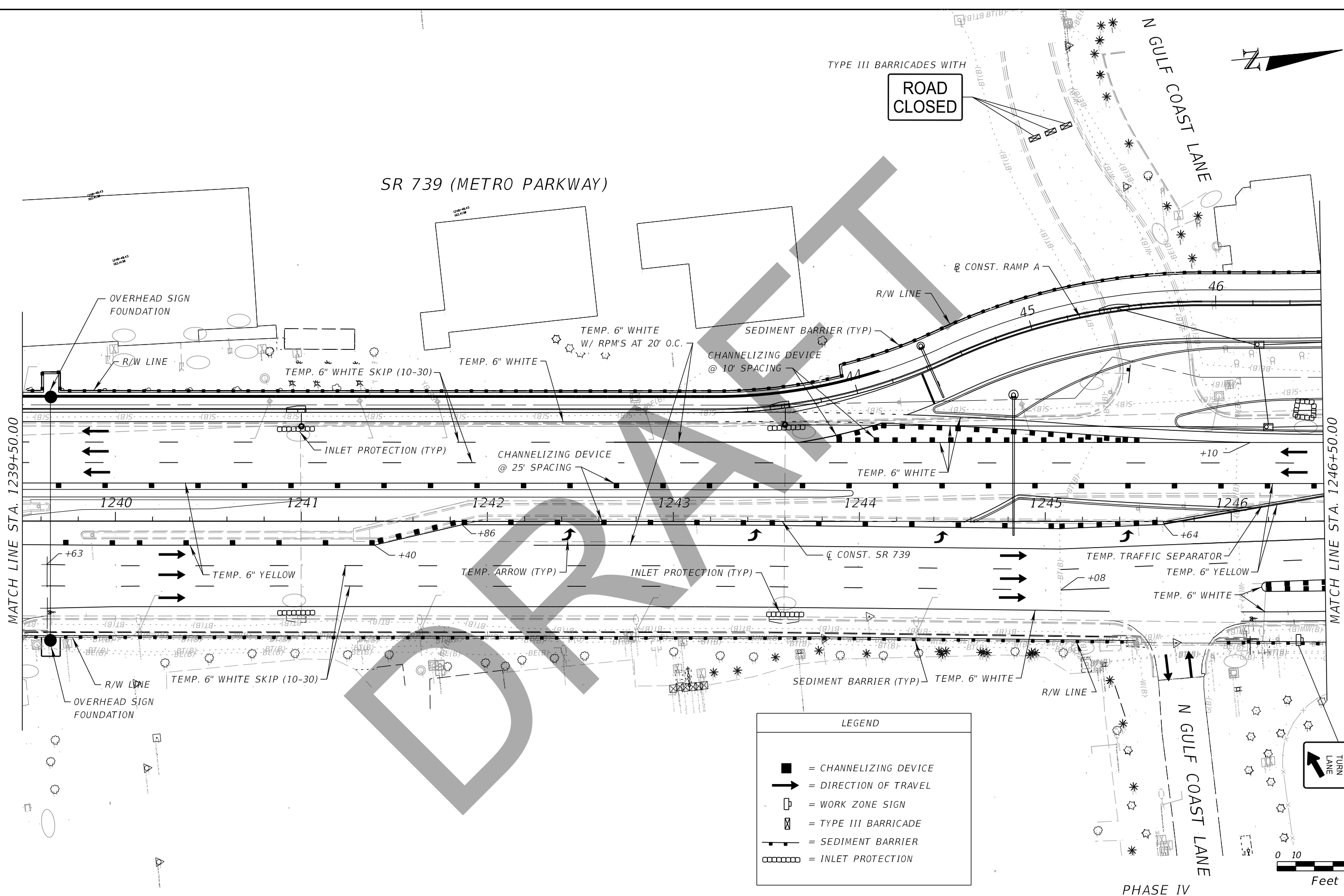
John F. Petrosillo, P.E.  
 P.E. License Number 41148  
 Comprehensive Engineering Services, Inc.  
 201 S Orange Ave, Suite 1300  
 Orlando, FL 32801-3442

STATE OF FLORIDA DEPARTMENT OF TRANSPORTATION		
ROAD NO.	COUNTY	FINANCIAL PROJECT ID
SR 739	LEE	431334-2-52-01

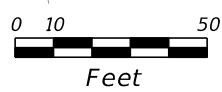
**TEMPORARY TRAFFIC  
CONTROL PLAN**

SHEET NO.  
225

THE OFFICIAL RECORD OF THIS SHEET IS THE ELECTRONIC FILE DIGITALLY SIGNED AND SEALED UNDER RULE 61G15-23.004, F.A.C.



LEGEND	
	= CHANNELIZING DEVICE
	= DIRECTION OF TRAVEL
	= WORK ZONE SIGN
	= TYPE III BARRICADE
	= SEDIMENT BARRIER
	= INLET PROTECTION



REVISIONS			
DATE	DESCRIPTION	DATE	DESCRIPTION

John F. Petrosillo, P.E.  
P.E. License Number 41148  
Comprehensive Engineering Services, Inc.  
201 S Orange Ave, Suite 1300  
Orlando, FL 32801-3442

STATE OF FLORIDA DEPARTMENT OF TRANSPORTATION		
ROAD NO.	COUNTY	FINANCIAL PROJECT ID
SR 739	LEE	431334-2-52-01

**TEMPORARY TRAFFIC CONTROL PLAN**

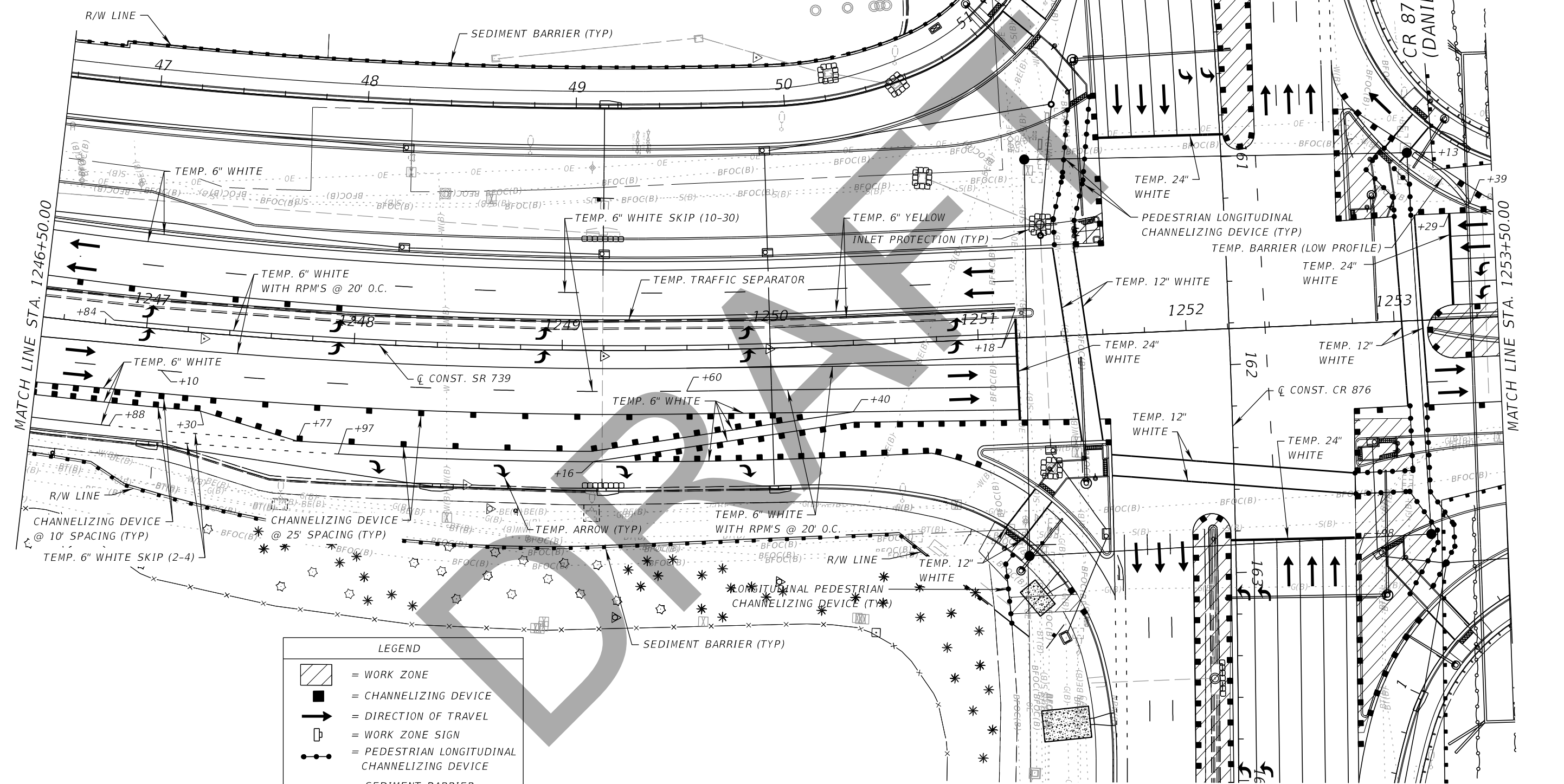
SHEET NO.  
226

THE OFFICIAL RECORD OF THIS SHEET IS THE ELECTRONIC FILE DIGITALLY SIGNED AND SEALED UNDER RULE 61G15-23.004, F.A.C.



SR 739 (METRO PARKWAY)

CR 876 (DANIELS PARKWAY)



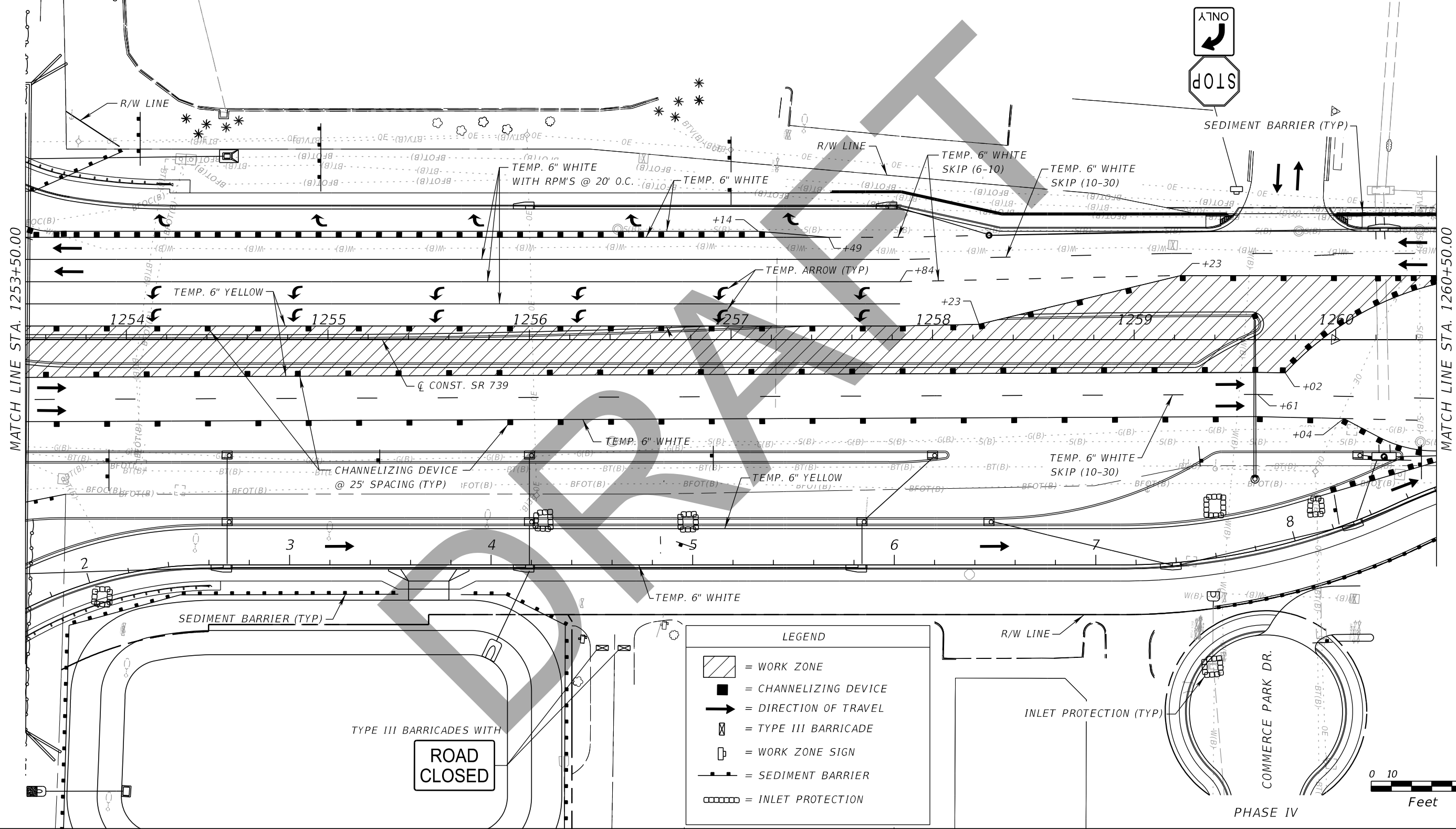
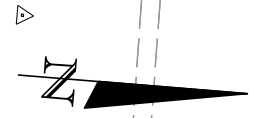
LEGEND	
	= WORK ZONE
	= CHANNELIZING DEVICE
	= DIRECTION OF TRAVEL
	= WORK ZONE SIGN
	= PEDESTRIAN LONGITUDINAL CHANNELIZING DEVICE
	= SEDIMENT BARRIER
	= INLET PROTECTION



PHASE IV

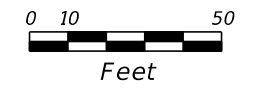
REVISIONS				John F. Petrosillo, P.E. P.E. License Number 41148 Comprehensive Engineering Services, Inc. 201 S Orange Ave, Suite 1300 Orlando, FL 32801-3442	STATE OF FLORIDA DEPARTMENT OF TRANSPORTATION			TEMPORARY TRAFFIC CONTROL PLAN	SHEET NO.  227
DATE	DESCRIPTION	DATE	DESCRIPTION		ROAD NO.	COUNTY	FINANCIAL PROJECT ID		
					SR 739	LEE	431334-2-52-01		

SR 739 (METRO PARKWAY)



**LEGEND**

- = WORK ZONE
- = CHANNELIZING DEVICE
- = DIRECTION OF TRAVEL
- = TYPE III BARRICADE
- = WORK ZONE SIGN
- = SEDIMENT BARRIER
- = INLET PROTECTION



REVISIONS			
DATE	DESCRIPTION	DATE	DESCRIPTION

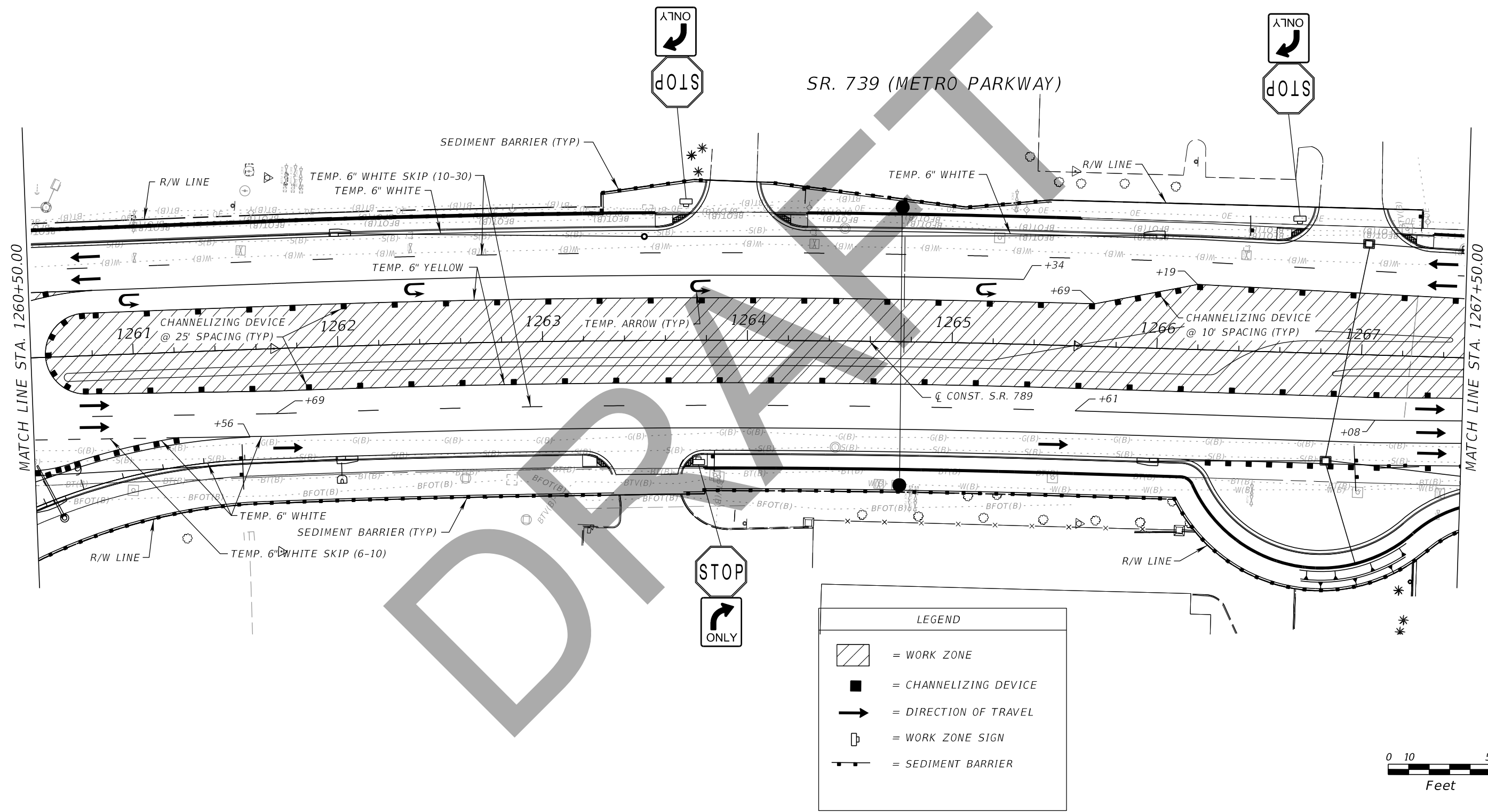
John F. Petrosillo, P.E.  
 P.E. License Number 41148  
 Comprehensive Engineering Services, Inc.  
 201 S Orange Ave, Suite 1300  
 Orlando, FL 32801-3442

STATE OF FLORIDA DEPARTMENT OF TRANSPORTATION		
ROAD NO.	COUNTY	FINANCIAL PROJECT ID
SR 739	LEE	431334-2-52-01

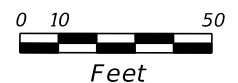
**TEMPORARY TRAFFIC CONTROL PLAN**

SHEET NO.  
228

THE OFFICIAL RECORD OF THIS SHEET IS THE ELECTRONIC FILE DIGITALLY SIGNED AND SEALED UNDER RULE 61G15-23.004, F.A.C.



LEGEND	
	= WORK ZONE
	= CHANNELIZING DEVICE
	= DIRECTION OF TRAVEL
	= WORK ZONE SIGN
	= SEDIMENT BARRIER



PHASE IV


REVISIONS				John F. Petrosillo, P.E. P.E. License Number 41148 Comprehensive Engineering Services, Inc. 201 S Orange Ave, Suite 1300 Orlando, FL 32801-3442	STATE OF FLORIDA DEPARTMENT OF TRANSPORTATION			<b>TEMPORARY TRAFFIC          CONTROL PLAN</b>	SHEET NO.  229
DATE	DESCRIPTION	DATE	DESCRIPTION		ROAD NO.	COUNTY	FINANCIAL PROJECT ID		
					SR 739	LEE	431334-2-52-01		

THE OFFICIAL RECORD OF THIS SHEET IS THE ELECTRONIC FILE DIGITALLY SIGNED AND SEALED UNDER RULE 61G15-23.004, F.A.C.

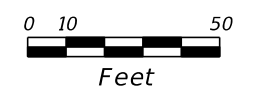




SR 739 (METRO PARKWAY)



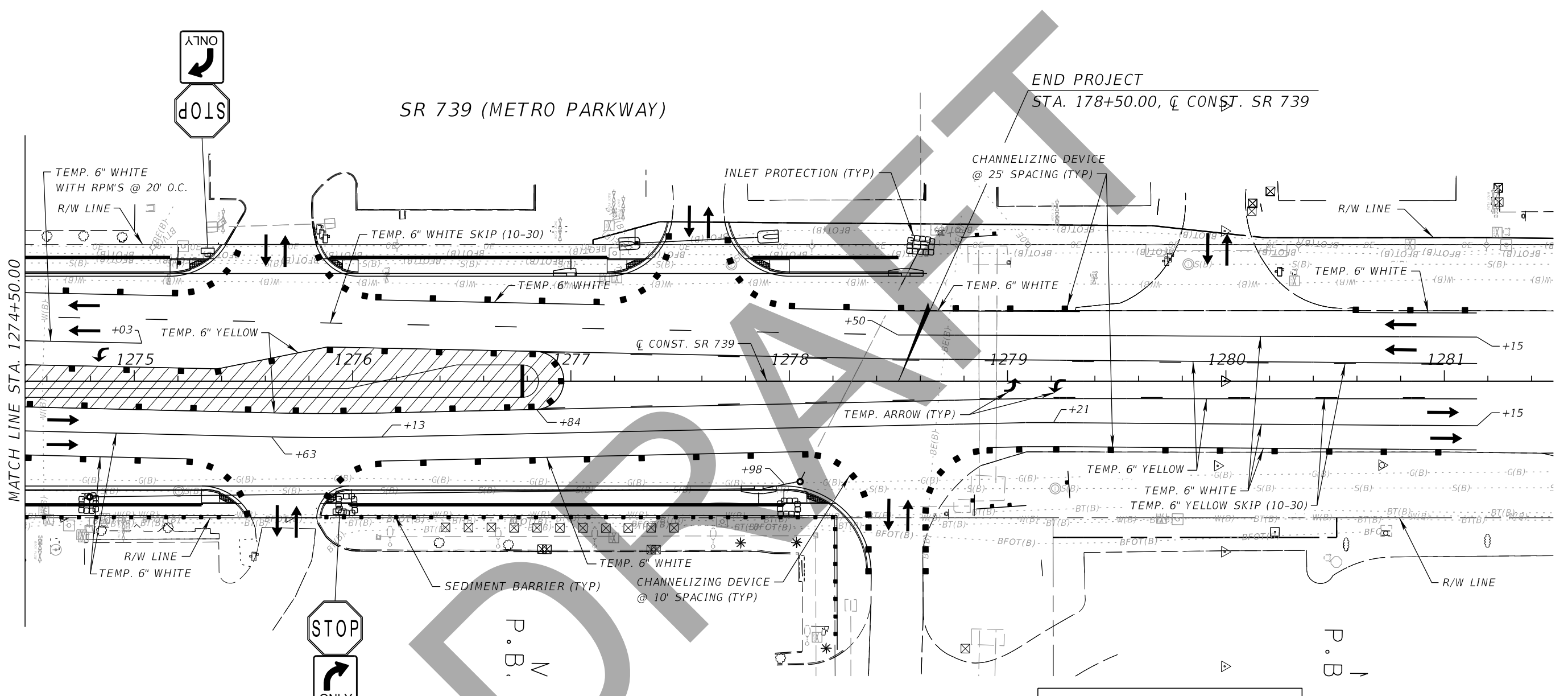
LEGEND	
	= WORK ZONE
	= CHANNELIZING DEVICE
	= DIRECTION OF TRAVEL
	= WORK ZONE SIGN
	= SEDIMENT BARRIER



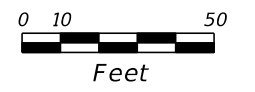
PHASE IV

REVISIONS				John F. Petrosillo, P.E. P.E. License Number 41148 Comprehensive Engineering Services, Inc. 201 S Orange Ave, Suite 1300 Orlando, FL 32801-3442	STATE OF FLORIDA DEPARTMENT OF TRANSPORTATION			<b>TEMPORARY TRAFFIC                  CONTROL PLAN</b>	SHEET NO.  230
DATE	DESCRIPTION	DATE	DESCRIPTION		ROAD NO.	COUNTY	FINANCIAL PROJECT ID		
				SR 739	LEE	431334-2-52-01			

THE OFFICIAL RECORD OF THIS SHEET IS THE ELECTRONIC FILE DIGITALLY SIGNED AND SEALED UNDER RULE 61G15-23.004, F.A.C.



LEGEND	
	= WORK ZONE
	= CHANNELIZING DEVICE
	= DIRECTION OF TRAVEL
	= WORK ZONE SIGN
	= SEDIMENT BARRIER
	= INLET PROTECTION



PHASE IV

REVISIONS				John F. Petrosillo, P.E. P.E. License Number 41148 Comprehensive Engineering Services, Inc. 201 S Orange Ave, Suite 1300 Orlando, FL 32801-3442	STATE OF FLORIDA DEPARTMENT OF TRANSPORTATION			<b>TEMPORARY TRAFFIC          CONTROL PLAN</b>	SHEET NO. <b>231</b>
DATE	DESCRIPTION	DATE	DESCRIPTION		ROAD NO.	COUNTY	FINANCIAL PROJECT ID		
					SR 739	LEE	431334-2-52-01		

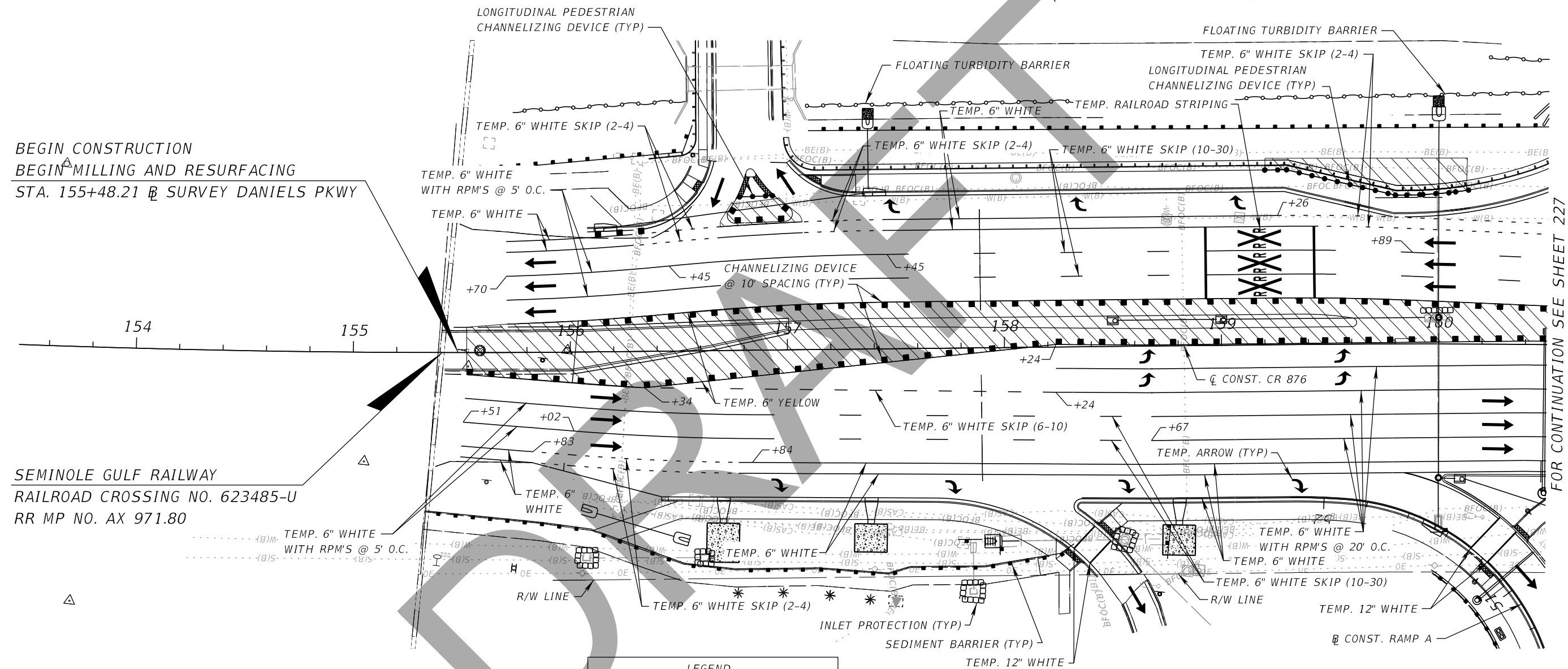
THE OFFICIAL RECORD OF THIS SHEET IS THE ELECTRONIC FILE DIGITALLY SIGNED AND SEALED UNDER RULE 61G15-23.004, F.A.C.



CR 876 (DANIELS PARKWAY)

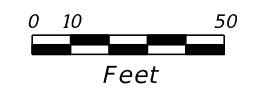
BEGIN CONSTRUCTION  
 BEGIN MILLING AND RESURFACING  
 STA. 155+48.21 @ SURVEY DANIELS PKWY

SEMINOLE GULF RAILWAY  
 RAILROAD CROSSING NO. 623485-U  
 RR MP NO. AX 971.80



FOR CONTINUATION SEE SHEET 227

LEGEND	
	= WORK ZONE
	= DIRECTION OF TRAVEL
	= CHANNELIZING DEVICE
	= PEDESTRIAN LONGITUDINAL CHANNELIZING DEVICE
	= SEDIMENT BARRIER
	= INLET PROTECTION

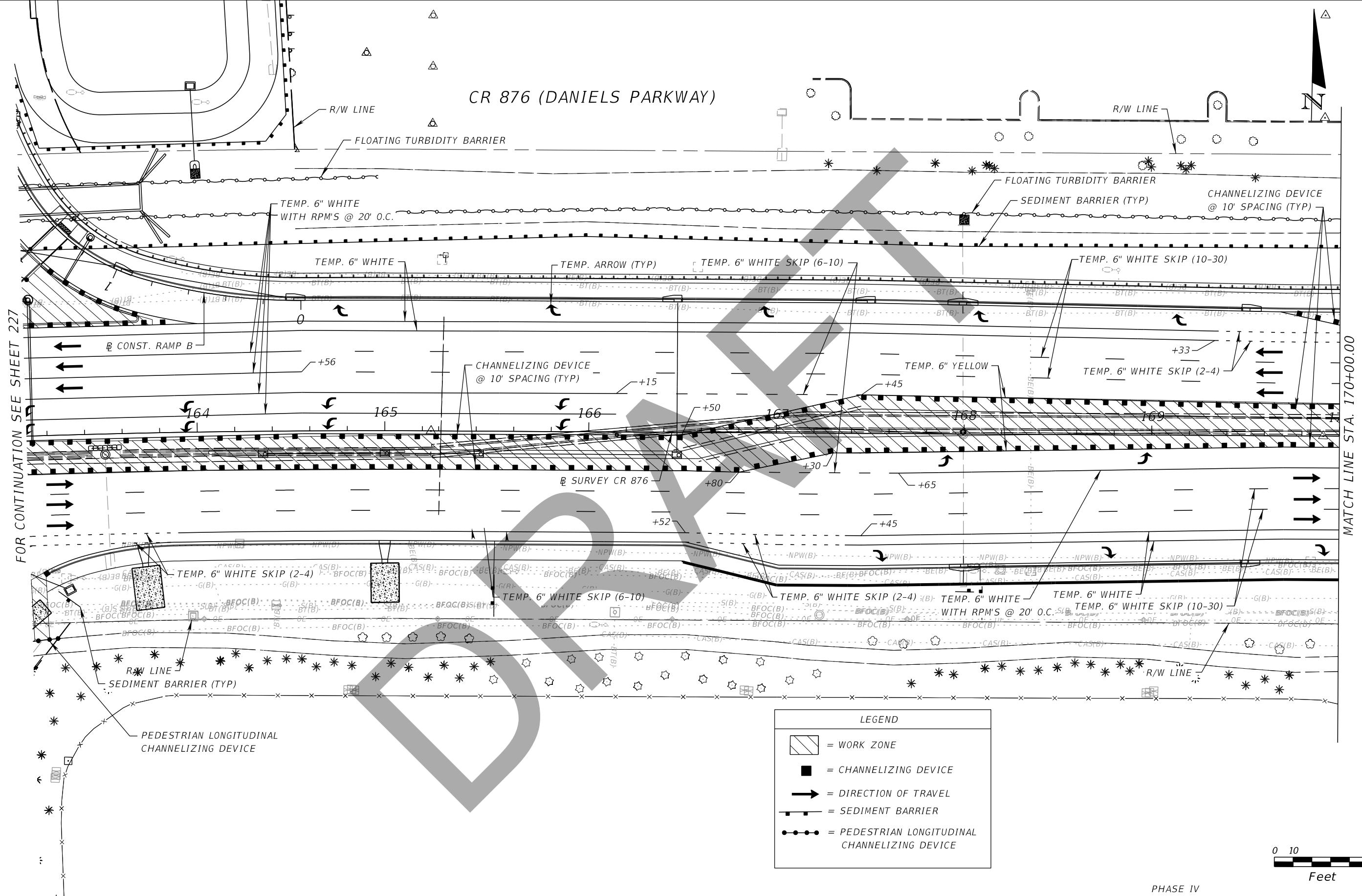


PHASE IV

REVISIONS				John F. Petrosillo, P.E. P.E. License Number 41148 Comprehensive Engineering Services, Inc. 201 S Orange Ave, Suite 1300 Orlando, FL 32801-3442	STATE OF FLORIDA DEPARTMENT OF TRANSPORTATION			SHEET NO.  232
DATE	DESCRIPTION	DATE	DESCRIPTION		ROAD NO.	COUNTY	FINANCIAL PROJECT ID	
					SR 739	LEE	431334-2-52-01	

THE OFFICIAL RECORD OF THIS SHEET IS THE ELECTRONIC FILE DIGITALLY SIGNED AND SEALED UNDER RULE 61G15-23.004, F.A.C.

CR 876 (DANIELS PARKWAY)

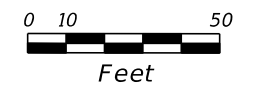


FOR CONTINUATION SEE SHEET 227

MATCH LINE STA. 170+00.00

**LEGEND**

- = WORK ZONE
- = CHANNELIZING DEVICE
- = DIRECTION OF TRAVEL
- = SEDIMENT BARRIER
- = PEDESTRIAN LONGITUDINAL CHANNELIZING DEVICE




PHASE IV

REVISIONS				John F. Petrosillo, P.E. P.E. License Number 41148 Comprehensive Engineering Services, Inc. 201 S Orange Ave, Suite 1300 Orlando, FL 32801-3442	STATE OF FLORIDA DEPARTMENT OF TRANSPORTATION			<b>TEMPORARY TRAFFIC CONTROL PLAN</b>	SHEET NO.
DATE	DESCRIPTION	DATE	DESCRIPTION		ROAD NO.	COUNTY	FINANCIAL PROJECT ID		233
					SR 739	LEE	431334-2-52-01		

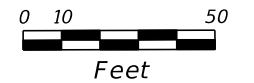
THE OFFICIAL RECORD OF THIS SHEET IS THE ELECTRONIC FILE DIGITALLY SIGNED AND SEALED UNDER RULE 61G15-23.004, F.A.C.

CR 876 (DANIELS PARKWAY)



**LEGEND**

- = WORK ZONE
- = DIRECTION OF TRAVEL
- = CHANNELIZING DEVICE
- = SEDIMENT BARRIER



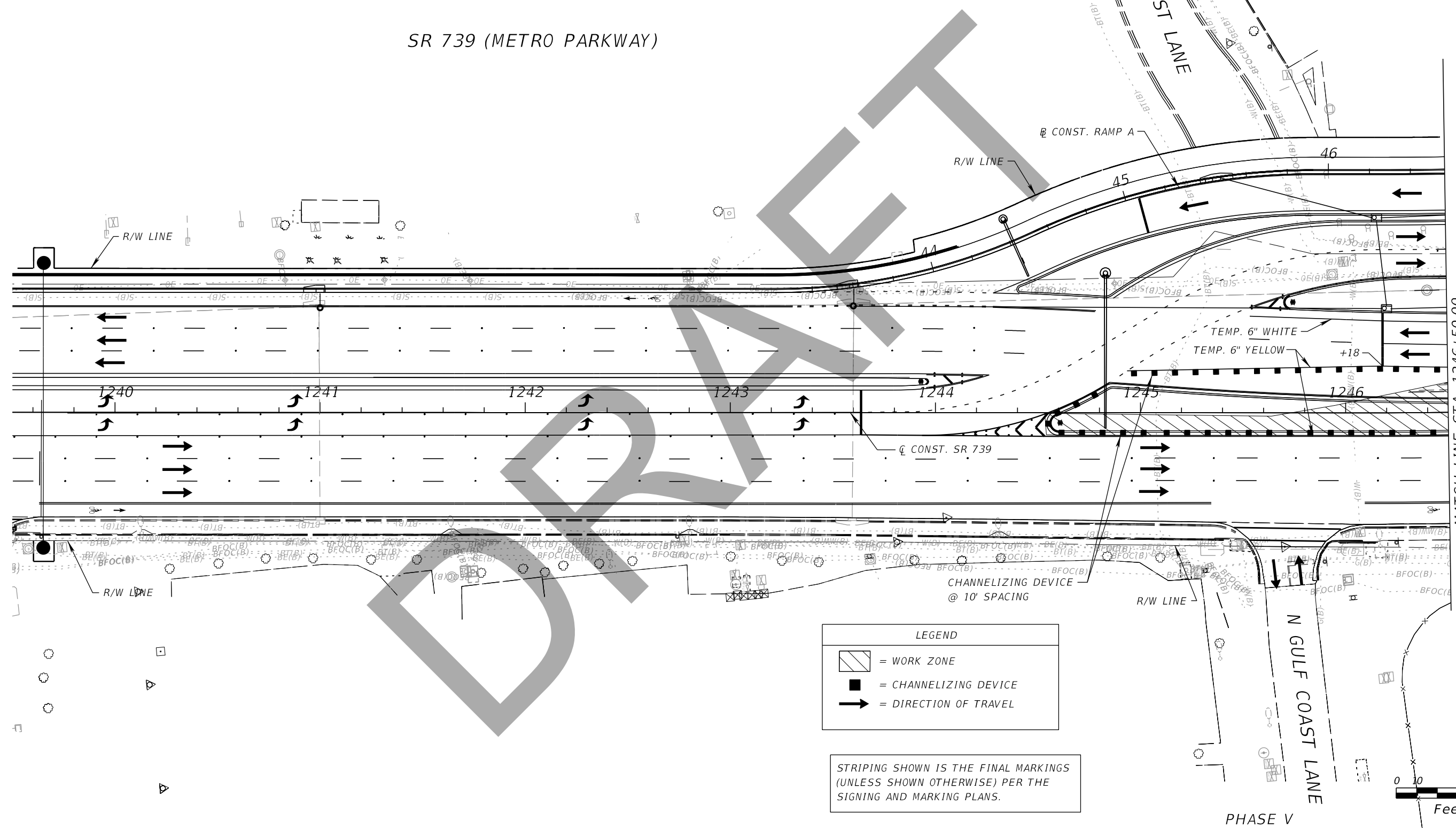
PHASE IV

REVISIONS				John F. Petrosillo, P.E. P.E. License Number 41148 Comprehensive Engineering Services, Inc. 201 S Orange Ave, Suite 1300 Orlando, FL 32801-3442	STATE OF FLORIDA DEPARTMENT OF TRANSPORTATION			<b>TEMPORARY TRAFFIC CONTROL PLAN</b>	SHEET NO.
DATE	DESCRIPTION	DATE	DESCRIPTION		ROAD NO.	COUNTY	FINANCIAL PROJECT ID		234
					SR 739	LEE	431334-2-52-01		

THE OFFICIAL RECORD OF THIS SHEET IS THE ELECTRONIC FILE DIGITALLY SIGNED AND SEALED UNDER RULE 61G15-23.004, F.A.C.

SR 739 (METRO PARKWAY)

N GULF COAST LANE



LEGEND	
	= WORK ZONE
	= CHANNELIZING DEVICE
	= DIRECTION OF TRAVEL

STRIPING SHOWN IS THE FINAL MARKINGS (UNLESS SHOWN OTHERWISE) PER THE SIGNING AND MARKING PLANS.

REVISIONS			
DATE	DESCRIPTION	DATE	DESCRIPTION

John F. Petrosillo, P.E.  
 P.E. License Number 41148  
 Comprehensive Engineering Services, Inc.  
 201 S Orange Ave, Suite 1300  
 Orlando, FL 32801-3442

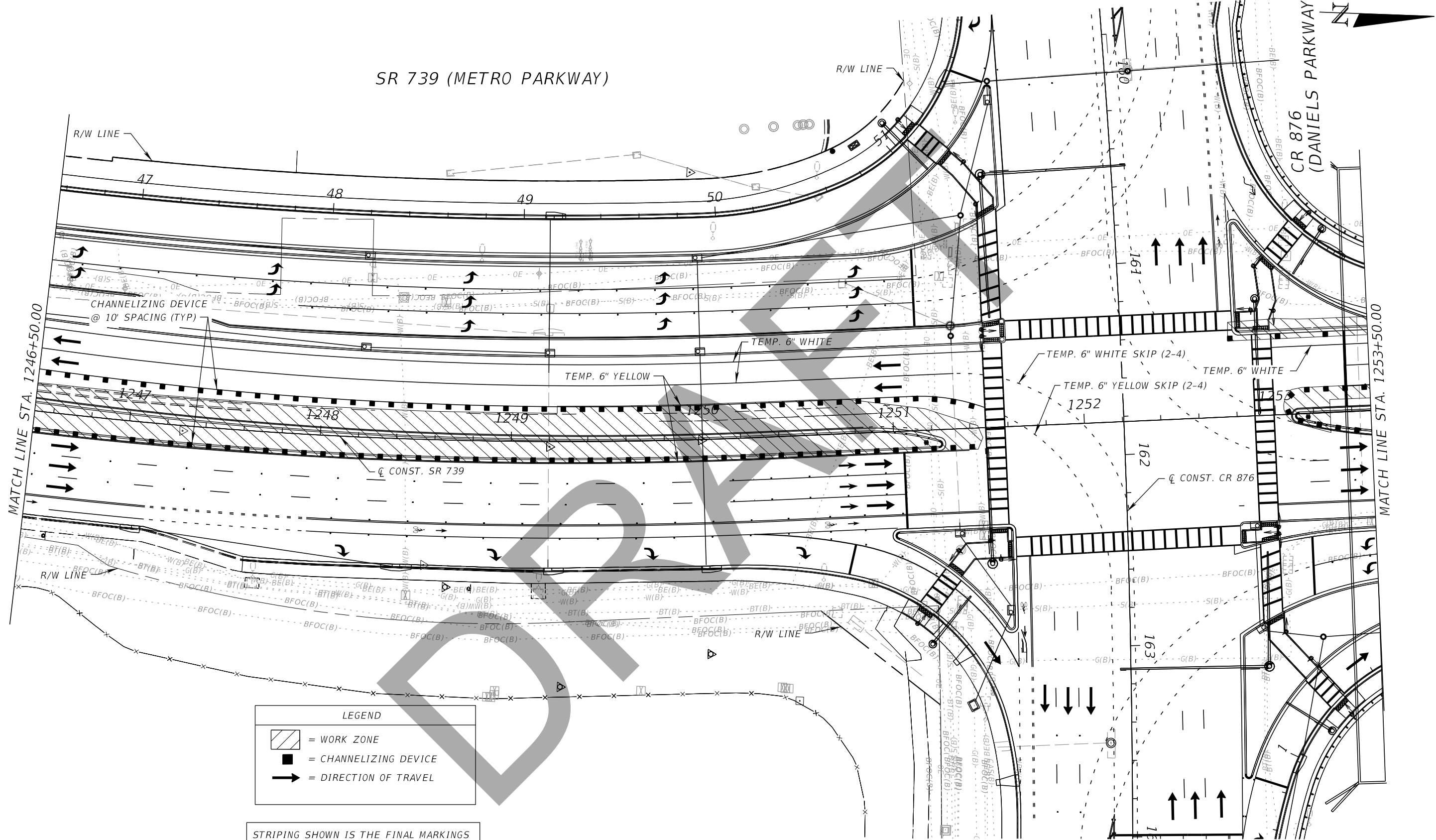
STATE OF FLORIDA DEPARTMENT OF TRANSPORTATION		
ROAD NO.	COUNTY	FINANCIAL PROJECT ID
SR 739	LEE	431334-2-52-01

**TEMPORARY TRAFFIC  
CONTROL PLAN**

SHEET NO.  
**235**

SR 739 (METRO PARKWAY)

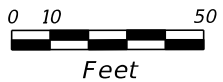
CR 876 (DANIELS PARKWAY)



**LEGEND**

- = WORK ZONE
- = CHANNELIZING DEVICE
- = DIRECTION OF TRAVEL

STRIPING SHOWN IS THE FINAL MARKINGS (UNLESS SHOWN OTHERWISE) PER THE SIGNING AND MARKING PLANS.

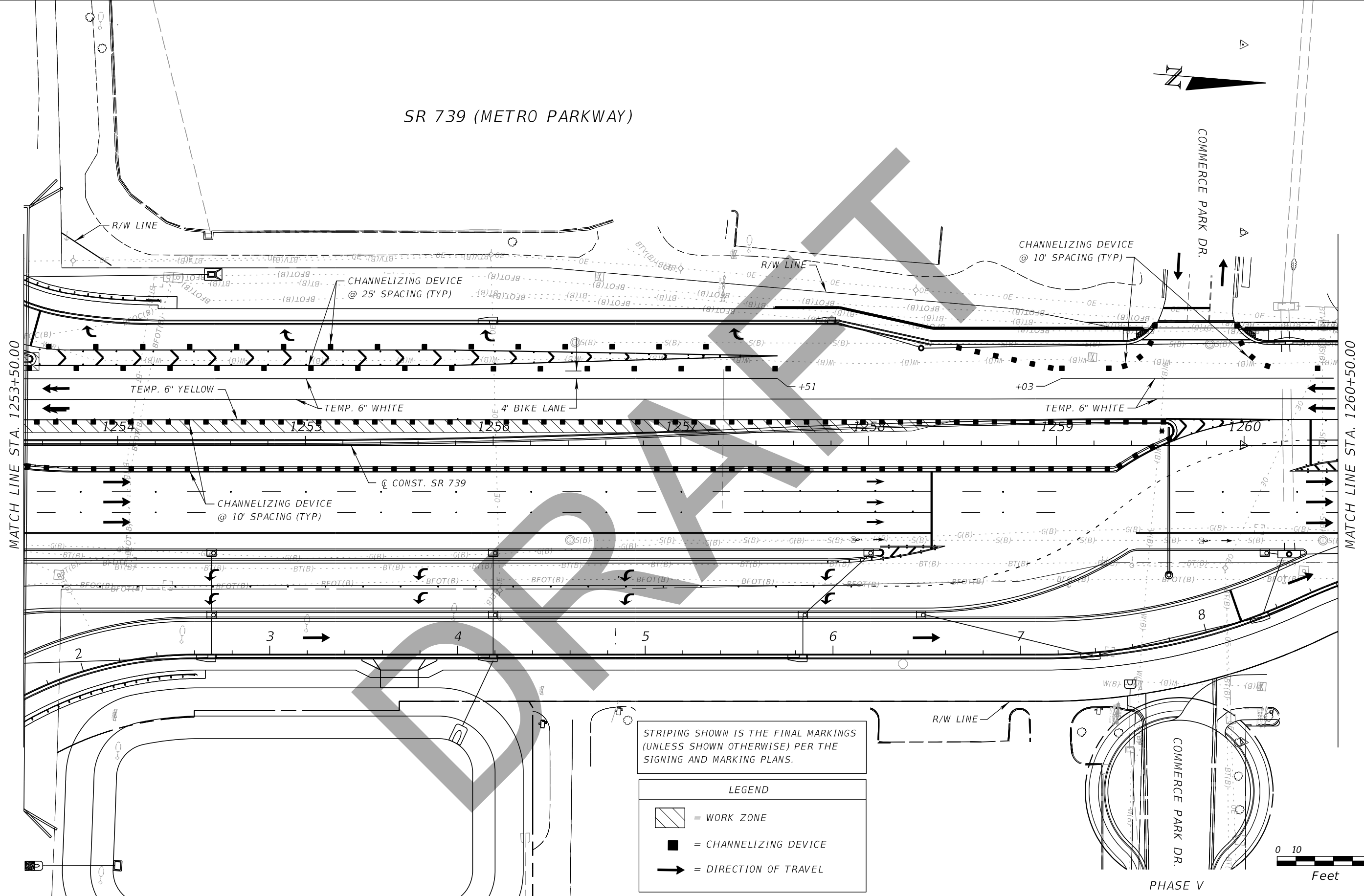


PHASE V

REVISIONS				John F. Petrosillo, P.E. P.E. License Number 41148 Comprehensive Engineering Services, Inc. 201 S Orange Ave, Suite 1300 Orlando, FL 32801-3442	STATE OF FLORIDA DEPARTMENT OF TRANSPORTATION			TEMPORARY TRAFFIC CONTROL PLAN	SHEET NO.  236
DATE	DESCRIPTION	DATE	DESCRIPTION		ROAD NO.	COUNTY	FINANCIAL PROJECT ID		
					SR 739	LEE	431334-2-52-01		

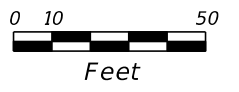
THE OFFICIAL RECORD OF THIS SHEET IS THE ELECTRONIC FILE DIGITALLY SIGNED AND SEALED UNDER RULE 61G15-23.004, F.A.C.

SR 739 (METRO PARKWAY)



STRIPING SHOWN IS THE FINAL MARKINGS (UNLESS SHOWN OTHERWISE) PER THE SIGNING AND MARKING PLANS.

LEGEND	
	= WORK ZONE
	= CHANNELIZING DEVICE
	= DIRECTION OF TRAVEL



REVISIONS			
DATE	DESCRIPTION	DATE	DESCRIPTION

John F. Petrosillo, P.E.  
 P.E. License Number 41148  
 Comprehensive Engineering Services, Inc.  
 201 S Orange Ave, Suite 1300  
 Orlando, FL 32801-3442

STATE OF FLORIDA DEPARTMENT OF TRANSPORTATION		
ROAD NO.	COUNTY	FINANCIAL PROJECT ID
SR 739	LEE	431334-2-52-01


**TEMPORARY TRAFFIC CONTROL PLAN**

SHEET NO.  
237



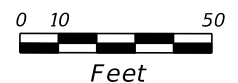


SR 739 (METRO PARKWAY)



STRIPING SHOWN IS THE FINAL MARKINGS (UNLESS SHOWN OTHERWISE) PER THE SIGNING AND MARKING PLANS.

LEGEND	
■	= CHANNELIZING DEVICE
→	= DIRECTION OF TRAVEL



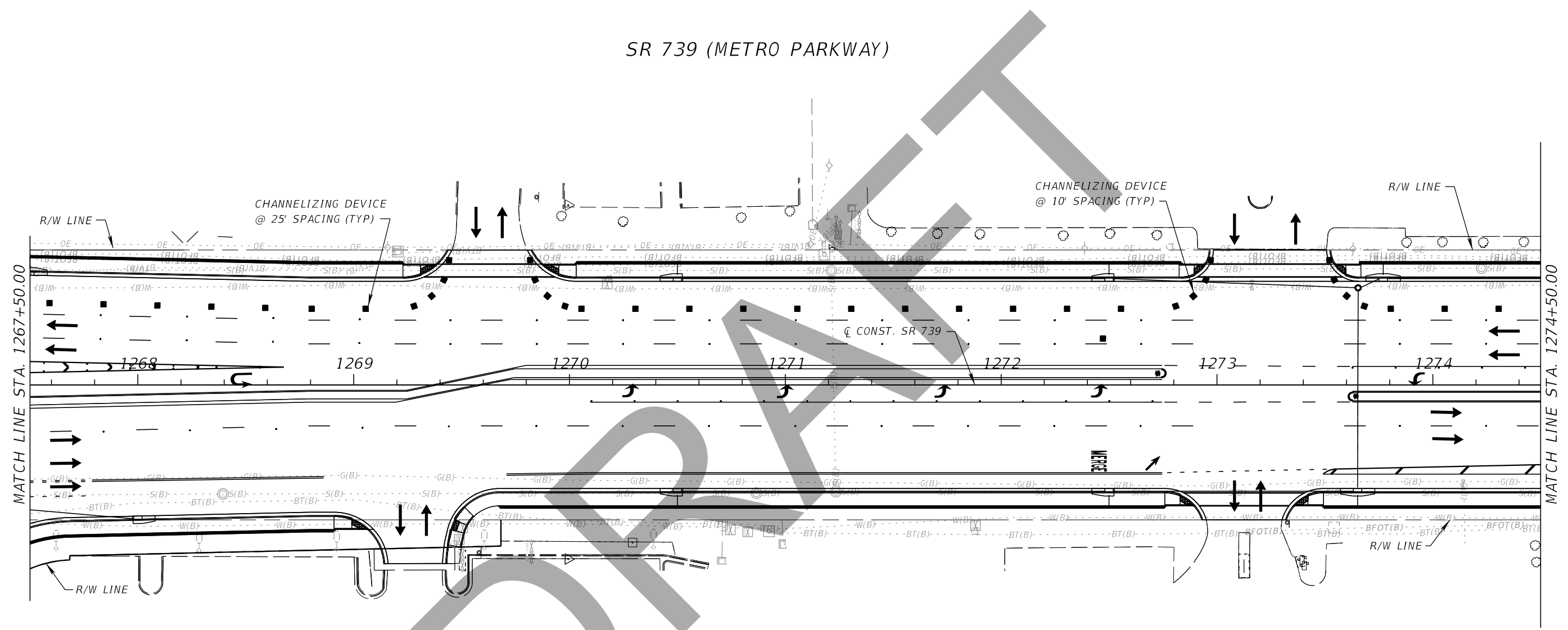
PHASE V

REVISIONS				John F. Petrosillo, P.E. P.E. License Number 41148 Comprehensive Engineering Services, Inc. 201 S Orange Ave, Suite 1300 Orlando, FL 32801-3442	STATE OF FLORIDA DEPARTMENT OF TRANSPORTATION			<b>TEMPORARY TRAFFIC                  CONTROL PLAN</b>	SHEET NO. 238
DATE	DESCRIPTION	DATE	DESCRIPTION		ROAD NO.	COUNTY	FINANCIAL PROJECT ID		
				SR 739	LEE	431334-2-52-01			

THE OFFICIAL RECORD OF THIS SHEET IS THE ELECTRONIC FILE DIGITALLY SIGNED AND SEALED UNDER RULE 61G15-23.004, F.A.C.



SR 739 (METRO PARKWAY)

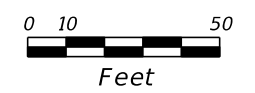


MATCH LINE STA. 1267+50.00

MATCH LINE STA. 1274+50.00

LEGEND	
■	= CHANNELIZING DEVICE
➔	= DIRECTION OF TRAVEL


STRIPING SHOWN IS THE FINAL MARKINGS (UNLESS SHOWN OTHERWISE) PER THE SIGNING AND MARKING PLANS.



PHASE V

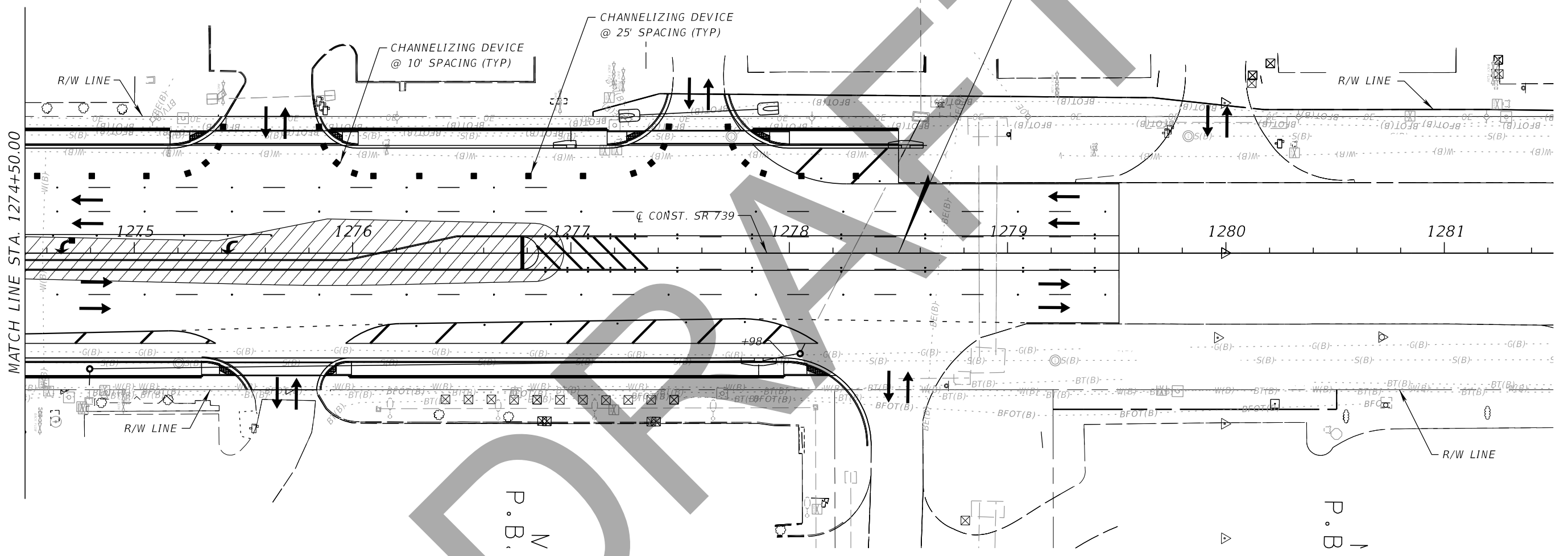
REVISIONS				John F. Petrosillo, P.E. P.E. License Number 41148 Comprehensive Engineering Services, Inc. 201 S Orange Ave, Suite 1300 Orlando, FL 32801-3442	STATE OF FLORIDA DEPARTMENT OF TRANSPORTATION			TEMPORARY TRAFFIC CONTROL PLAN	SHEET NO.  239
DATE	DESCRIPTION	DATE	DESCRIPTION		ROAD NO.	COUNTY	FINANCIAL PROJECT ID		
					SR 739	LEE	431334-2-52-01		

THE OFFICIAL RECORD OF THIS SHEET IS THE ELECTRONIC FILE DIGITALLY SIGNED AND SEALED UNDER RULE 61G15-23.004, F.A.C.



SR 739 (METRO PARKWAY)

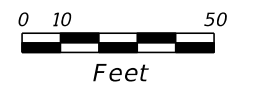
END PROJECT  
STA. 178+50.00, C/L CONST. SR 739



MATCH LINE STA. 1274+50.00

STRIPING SHOWN IS THE FINAL MARKINGS  
(UNLESS SHOWN OTHERWISE) PER THE  
SIGNING AND MARKING PLANS.

LEGEND	
	= CHANNELIZING DEVICE
	= DIRECTION OF TRAVEL

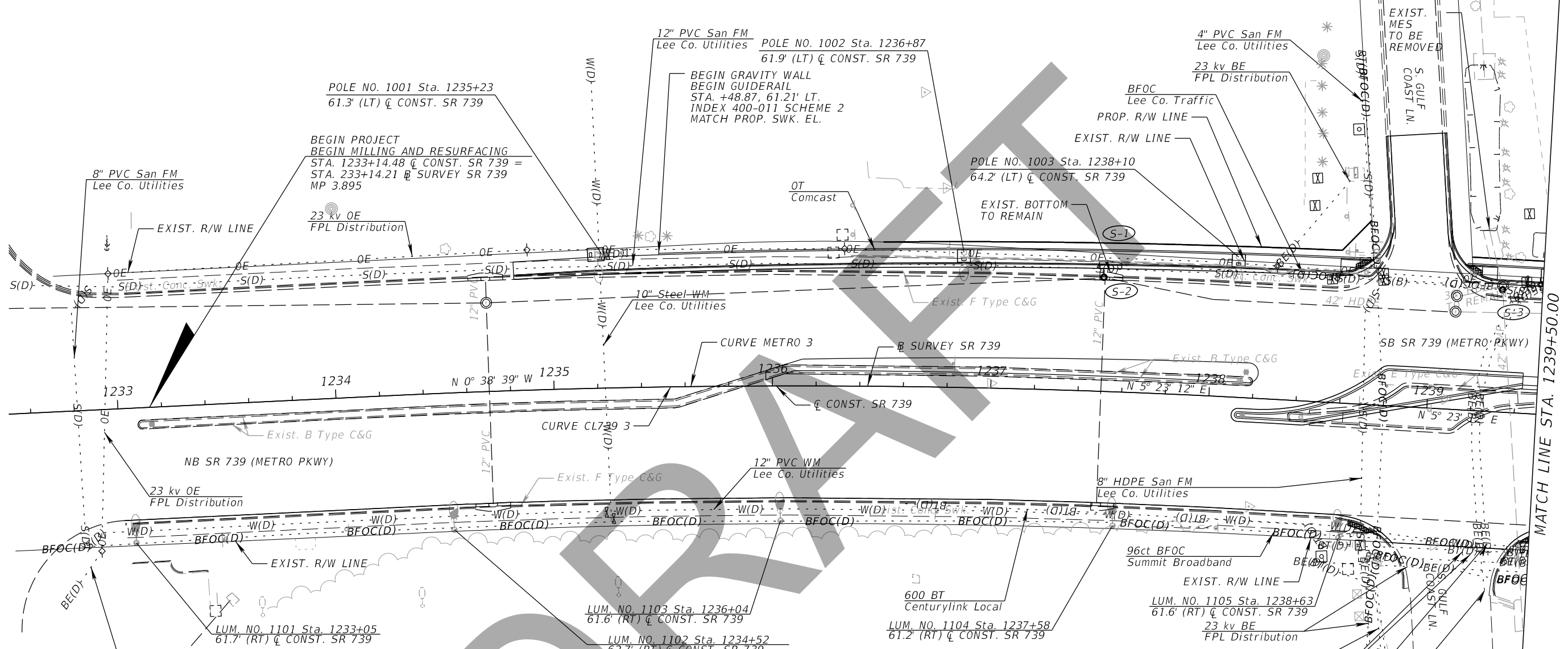
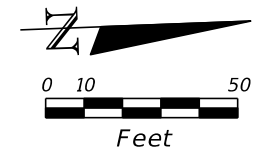


PHASE V

REVISIONS				John F. Petrosillo, P.E. P.E. License Number 41148 Comprehensive Engineering Services, Inc. 201 S Orange Ave, Suite 1300 Orlando, FL 32801-3442	STATE OF FLORIDA DEPARTMENT OF TRANSPORTATION			<b>TEMPORARY TRAFFIC                  CONTROL PLAN</b>	SHEET NO.  240
DATE	DESCRIPTION	DATE	DESCRIPTION		ROAD NO.	COUNTY	FINANCIAL PROJECT ID		
				SR 739	LEE	431334-2-52-01			

THE OFFICIAL RECORD OF THIS SHEET IS THE ELECTRONIC FILE DIGITALLY SIGNED AND SEALED UNDER RULE 61G15-23.004, F.A.C.

NOTE: SEE LAST UTILITY ADJUSTMENT SHEET FOR VVH INFORMATION



**UTILITY ADJUSTMENT NOTES:**

1. THE LOCATION(S) OF THE UTILITIES SHOWN IN THE PLANS (INCLUDING THOSE DESIGNATED Vv, Vh, AND Vvh) ARE BASED ON LIMITED INVESTIGATION TECHNIQUES AND SHOULD BE CONSIDERED APPROXIMATE ONLY. THE VERIFIED LOCATIONS/ELEVATIONS APPLY ONLY AT THE POINTS SHOWN. INTERPOLATIONS BETWEEN THESE POINTS HAVE NOT BEEN VERIFIED.
2. UTILITY/AGENCY OWNERS: COMPANY CONTACT TELEPHONE NUMBER

UTILITY/AGENCY OWNERS: COMPANY	CONTACT	TELEPHONE NUMBER
AT&T OF FLORIDA	NANCY SPENCE	770-918-5424
CITY OF FORT MYERS	NICOLE MONAHAN	239-321-7459
COMCAST	LEONARDO MAXWELL-NEUBOLD	984-447-8405
CROWN CASTLE FIBER	DANNY HASKETT	786-610-7073
FP&L -LEE	VOEY BRAY	386-586-6403
SUMMIT BROADBAND INC.	MIKE REBER	239-325-4105 Ext: 261
LEVEL 3 COMMUNICATIONS LLC	NETWORK RELATIONS	877-366-8344 Ext: 2
LEE COUNTY SIGNAL DEPART.	TOM WATTS	239-533-9500
LEE COUNTY IRRIGATION	JOE SULAK	239-533-9400
LEE COUNTY UTILITIES	TERRY KELLEY	239-479-8181
TECO PEOPLES GAS- FT MYERS	JOAN DOWNING	813-275-3783
CENTURYLINK	CRAIG CLARK	239-336-2003
LEE MEMORIAL HEALTH SYSTEM	ANTHONY PIGNATARO	239-343-1004
HOTWIRE COMMUNICATIONS	WALTER DAVILA	954-699-0900

REVISIONS			
DATE	DESCRIPTION	DATE	DESCRIPTION

John F. Petrosillo, P.E.  
 P.E. License Number 41148  
 Comprehensive Engineering Services, Inc.  
 201 S Orange Ave, Suite 1300  
 Orlando, FL 32801-3442

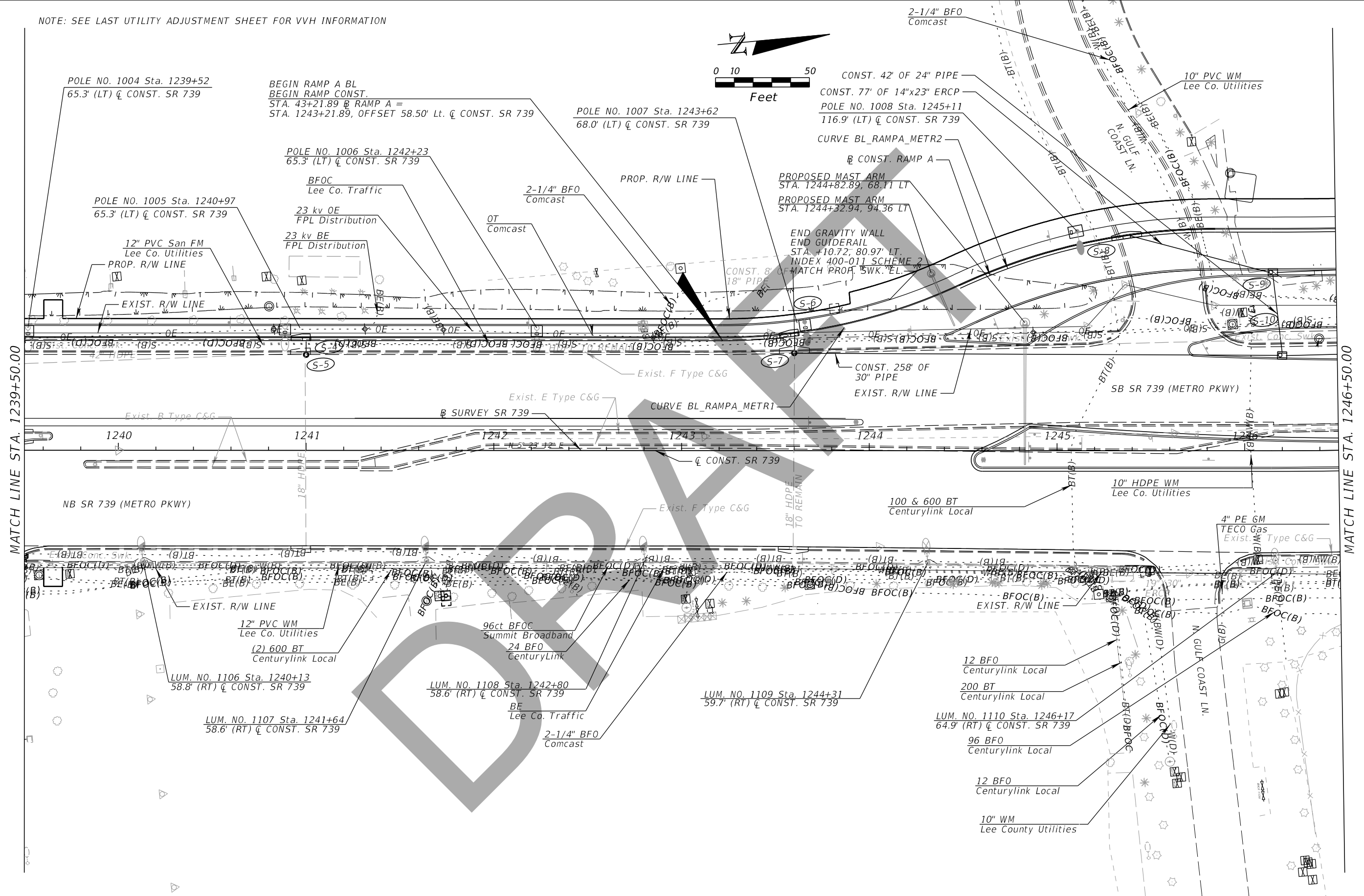
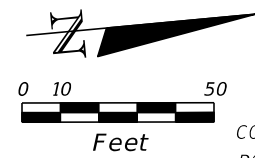
STATE OF FLORIDA DEPARTMENT OF TRANSPORTATION		
ROAD NO.	COUNTY	FINANCIAL PROJECT ID
SR 739	LEE	431334-2-52-01

**UTILITY ADJUSTMENTS**

SHEET NO.  
**241**

THE OFFICIAL RECORD OF THIS SHEET IS THE ELECTRONIC FILE DIGITALLY SIGNED AND SEALED UNDER RULE 61G15-23.004, F.A.C.

NOTE: SEE LAST UTILITY ADJUSTMENT SHEET FOR VVH INFORMATION



MATCH LINE STA. 1239+50.00

MATCH LINE STA. 1246+50.00

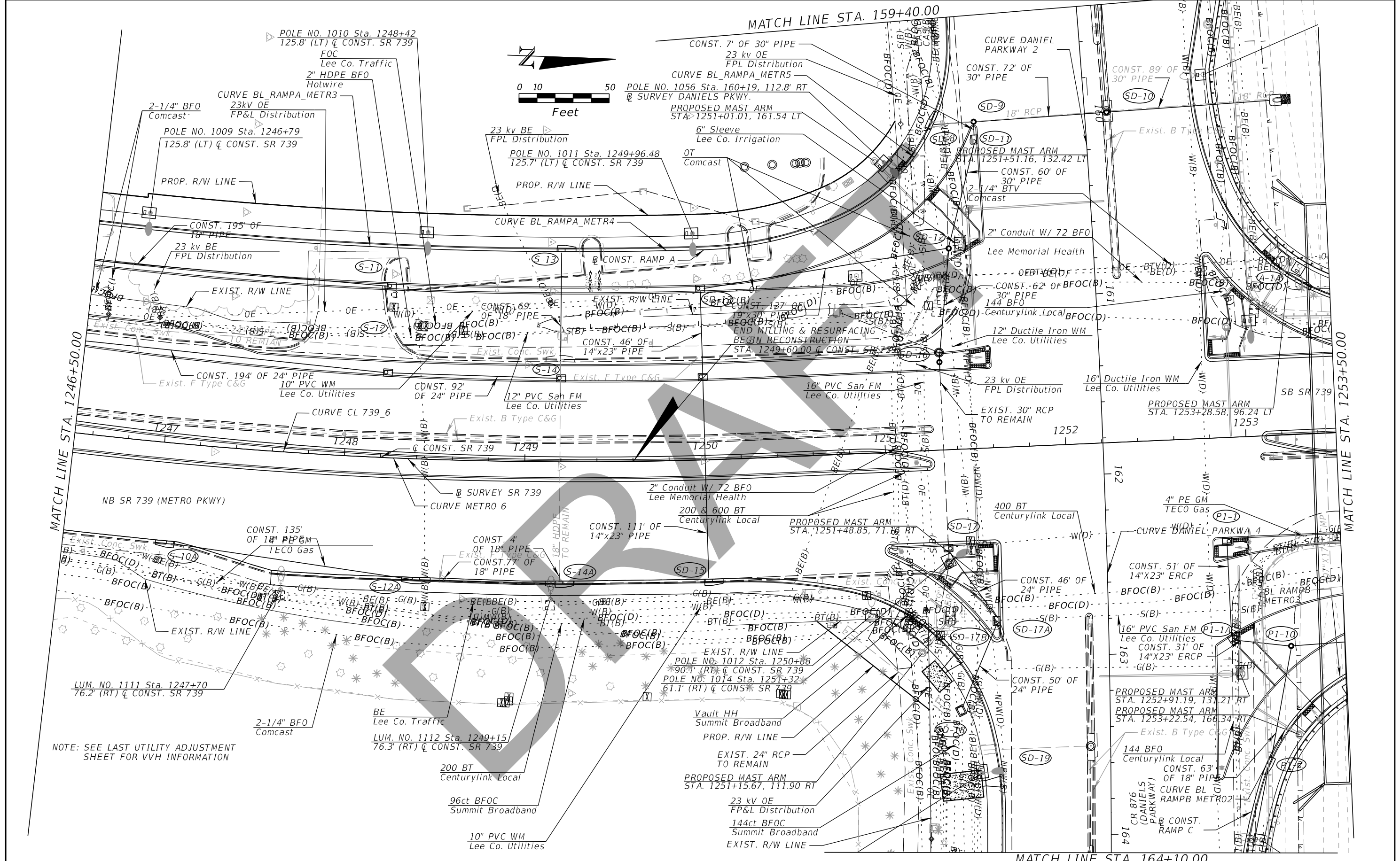
REVISIONS			
DATE	DESCRIPTION	DATE	DESCRIPTION

John F. Petrosillo, P.E.  
 P.E. License Number 41148  
 Comprehensive Engineering Services, Inc.  
 201 S Orange Ave, Suite 1300  
 Orlando, FL 32801-3442

STATE OF FLORIDA DEPARTMENT OF TRANSPORTATION		
ROAD NO.	COUNTY	FINANCIAL PROJECT ID
SR 739	LEE	431334-2-52-01

UTILITY ADJUSTMENTS

SHEET NO.  
242



MATCH LINE STA. 1246+50.00

MATCH LINE STA. 1253+50.00

MATCH LINE STA. 164+10.00

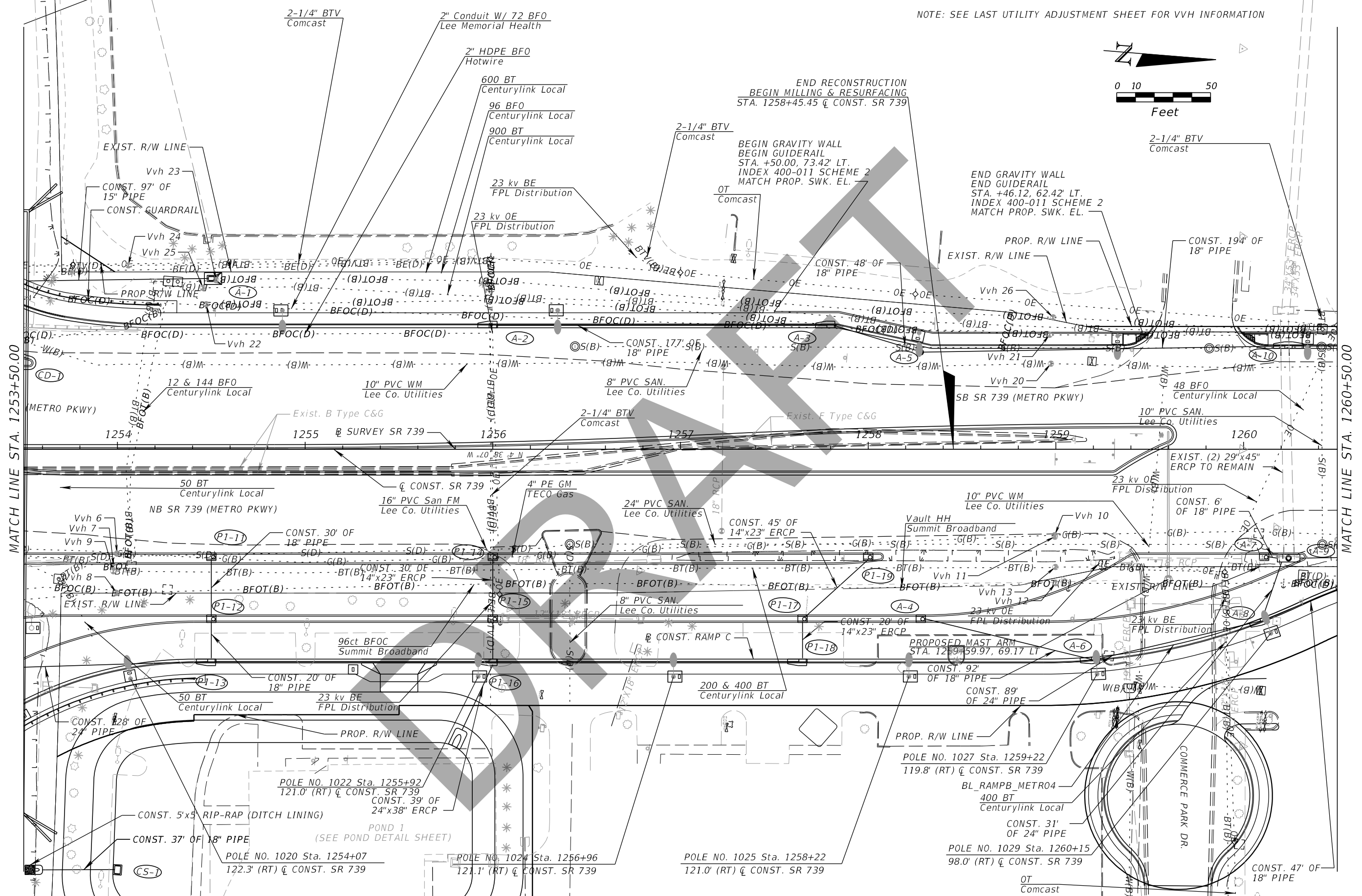
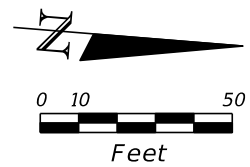
NOTE: SEE LAST UTILITY ADJUSTMENT SHEET FOR VVH INFORMATION

REVISIONS				John F. Petrosillo, P.E. P.E. License Number 41148 Comprehensive Engineering Services, Inc. 201 S Orange Ave, Suite 1300 Orlando, FL 32801-3442	STATE OF FLORIDA DEPARTMENT OF TRANSPORTATION			SHEET NO.  243
DATE	DESCRIPTION	DATE	DESCRIPTION		ROAD NO.	COUNTY	FINANCIAL PROJECT ID	
					SR 739	LEE	431334-2-52-01	

## UTILITY ADJUSTMENTS

THE OFFICIAL RECORD OF THIS SHEET IS THE ELECTRONIC FILE DIGITALLY SIGNED AND SEALED UNDER RULE 61G15-23.004, F.A.C.

NOTE: SEE LAST UTILITY ADJUSTMENT SHEET FOR VVH INFORMATION



MATCH LINE STA. 1253+50.00

MATCH LINE STA. 1260+50.00

REVISIONS			
DATE	DESCRIPTION	DATE	DESCRIPTION

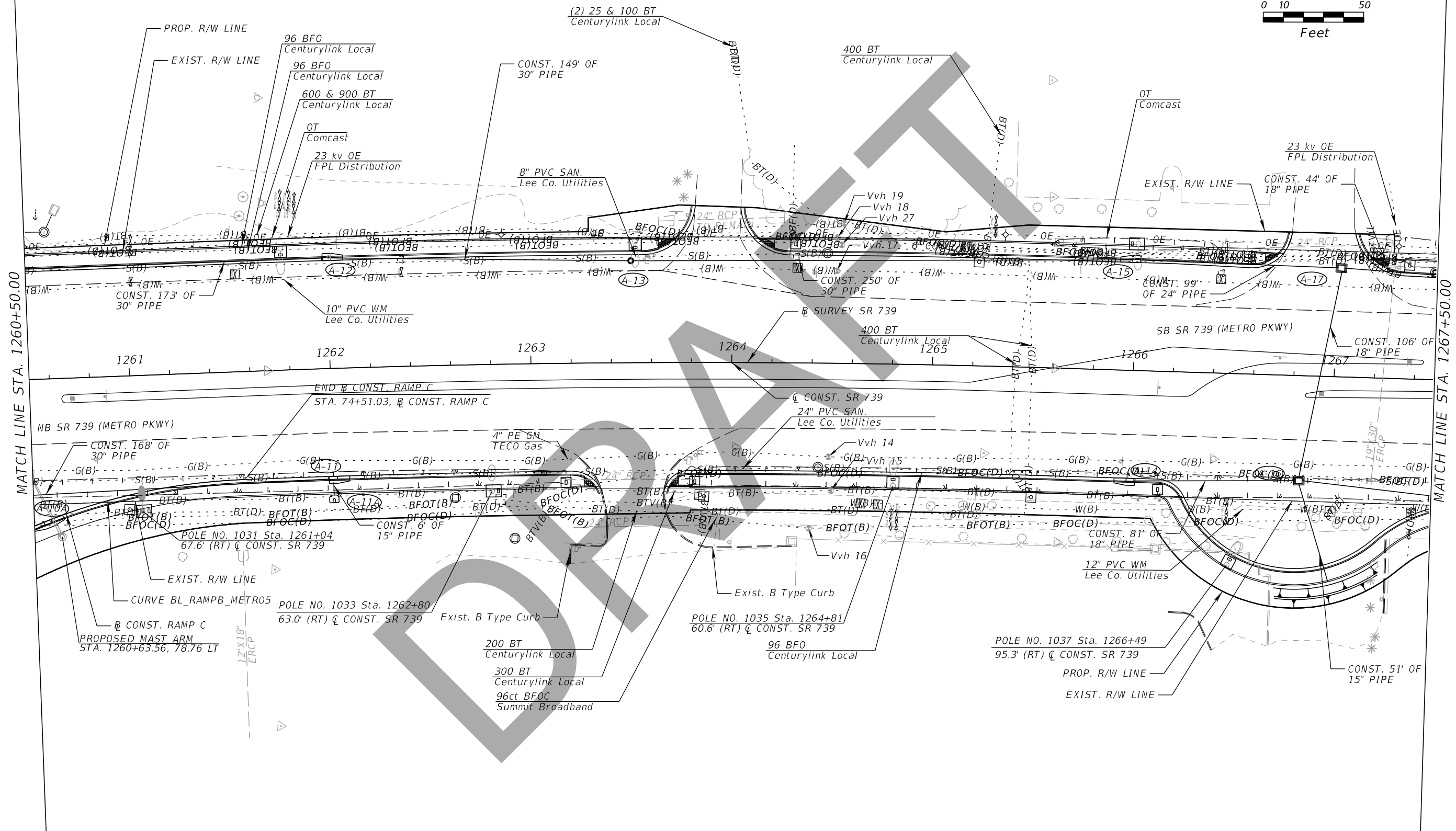
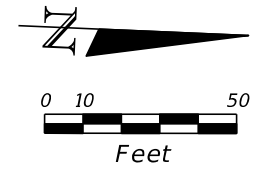
John F. Petrosillo, P.E.  
 P.E. License Number 41148  
 Comprehensive Engineering Services, Inc.  
 201 S Orange Ave, Suite 1300  
 Orlando, FL 32801-3442

STATE OF FLORIDA DEPARTMENT OF TRANSPORTATION		
ROAD NO.	COUNTY	FINANCIAL PROJECT ID
SR 739	LEE	431334-2-52-01

<b>UTILITY ADJUSTMENTS</b>	
SHEET NO. <b>244</b>	

THE OFFICIAL RECORD OF THIS SHEET IS THE ELECTRONIC FILE DIGITALLY SIGNED AND SEALED UNDER RULE 61G15-23.004, F.A.C.

NOTE: SEE LAST UTILITY ADJUSTMENT SHEET FOR VVH INFORMATION



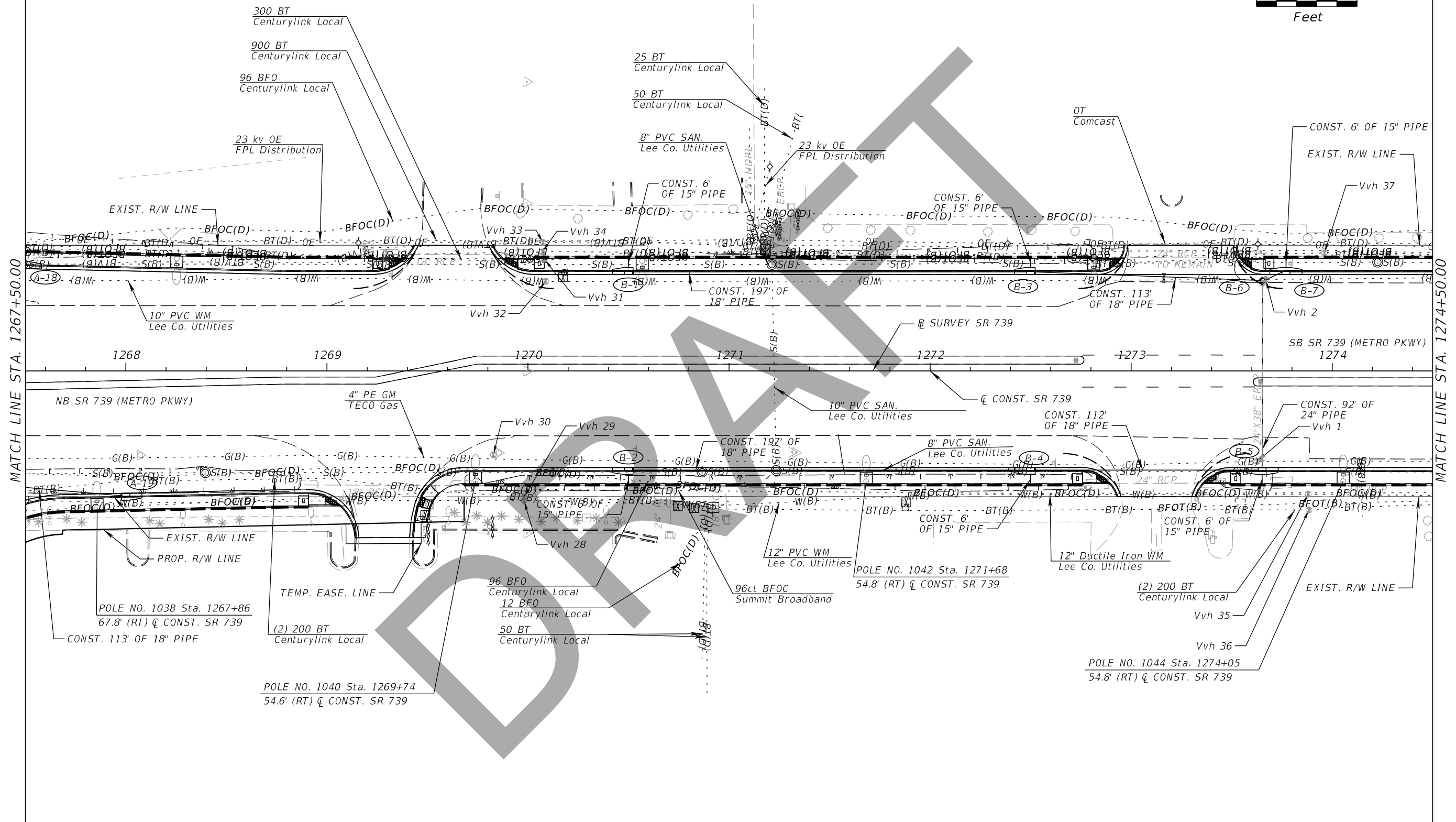
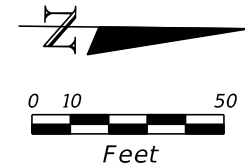
MATCH LINE STA. 1260+50.00

MATCH LINE STA. 1267+50.00

REVISIONS				John F. Petrosillo, P.E. P.E. License Number 41148 Comprehensive Engineering Services, Inc. 201 S Orange Ave, Suite 1300 Orlando, FL 32801-3442	STATE OF FLORIDA DEPARTMENT OF TRANSPORTATION			UTILITY ADJUSTMENTS	SHEET NO.  245
DATE	DESCRIPTION	DATE	DESCRIPTION		ROAD NO.	COUNTY	FINANCIAL PROJECT ID		
					SR 739	LEE	431334-2-52-01		



NOTE: SEE LAST UTILITY ADJUSTMENT SHEET FOR VVH INFORMATION



MATCH LINE STA. 1267+50.00

MATCH LINE STA. 1274+50.00

REVISIONS			
DATE	DESCRIPTION	DATE	DESCRIPTION

John F. Petrosillo, P.E.  
 P.E. License Number 41148  
 Comprehensive Engineering Services, Inc.  
 201 S Orange Ave, Suite 1300  
 Orlando, FL 32801-3442

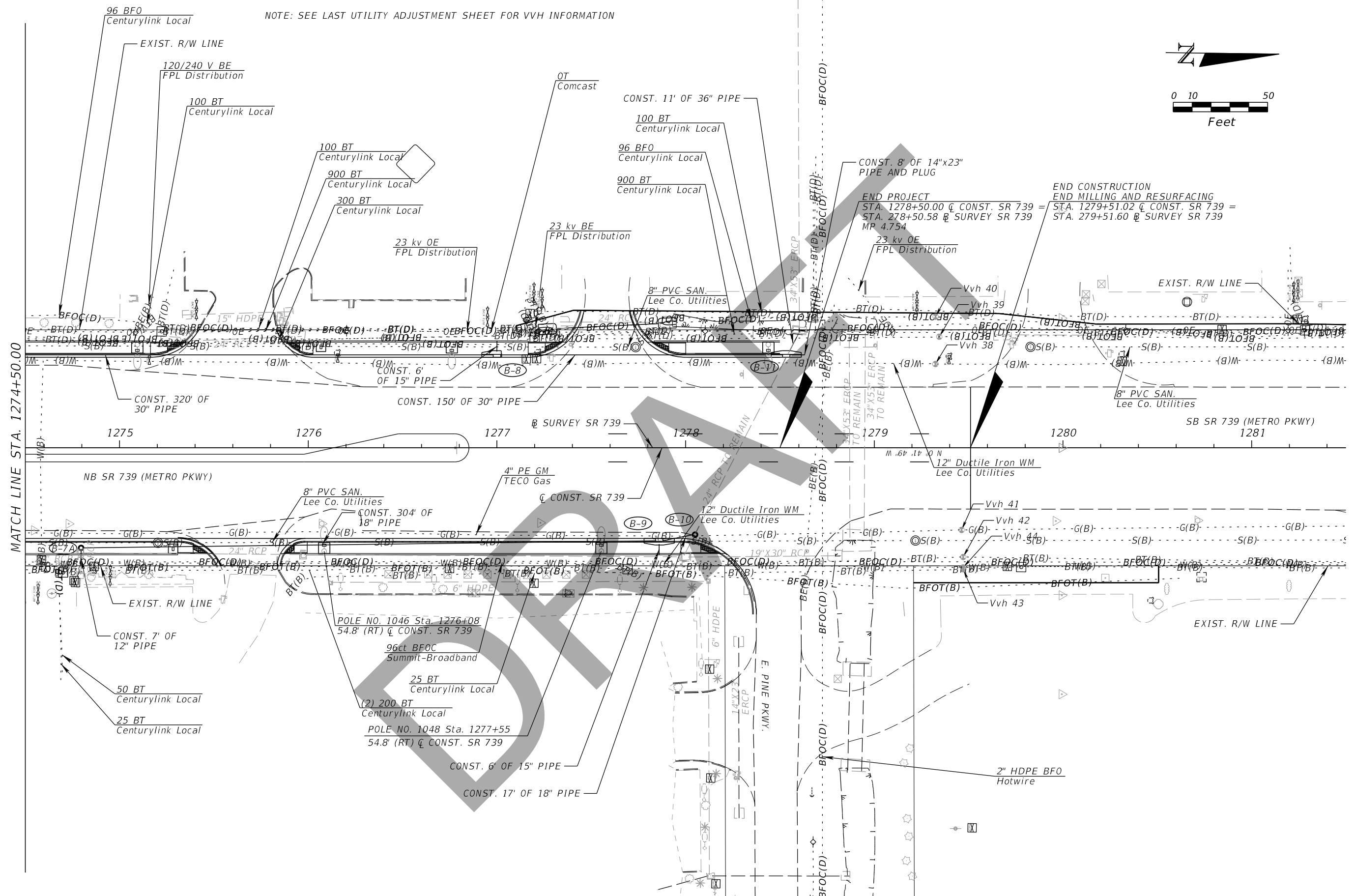
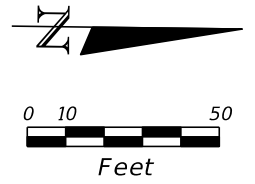
STATE OF FLORIDA DEPARTMENT OF TRANSPORTATION		
ROAD NO.	COUNTY	FINANCIAL PROJECT ID
SR 739	LEE	431334-2-52-01

**UTILITY ADJUSTMENTS**

SHEET NO.  
246

THE OFFICIAL RECORD OF THIS SHEET IS THE ELECTRONIC FILE DIGITALLY SIGNED AND SEALED UNDER RULE 61G15-23.004, F.A.C.

NOTE: SEE LAST UTILITY ADJUSTMENT SHEET FOR VVH INFORMATION



MATCH LINE STA. 1274+50.00

REVISIONS			
DATE	DESCRIPTION	DATE	DESCRIPTION

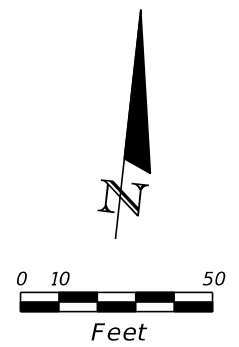
John F. Petrosillo, P.E.  
 P.E. License Number 41148  
 Comprehensive Engineering Services, Inc.  
 201 S Orange Ave, Suite 1300  
 Orlando, FL 32801-3442

STATE OF FLORIDA DEPARTMENT OF TRANSPORTATION		
ROAD NO.	COUNTY	FINANCIAL PROJECT ID
SR 739	LEE	431334-2-52-01

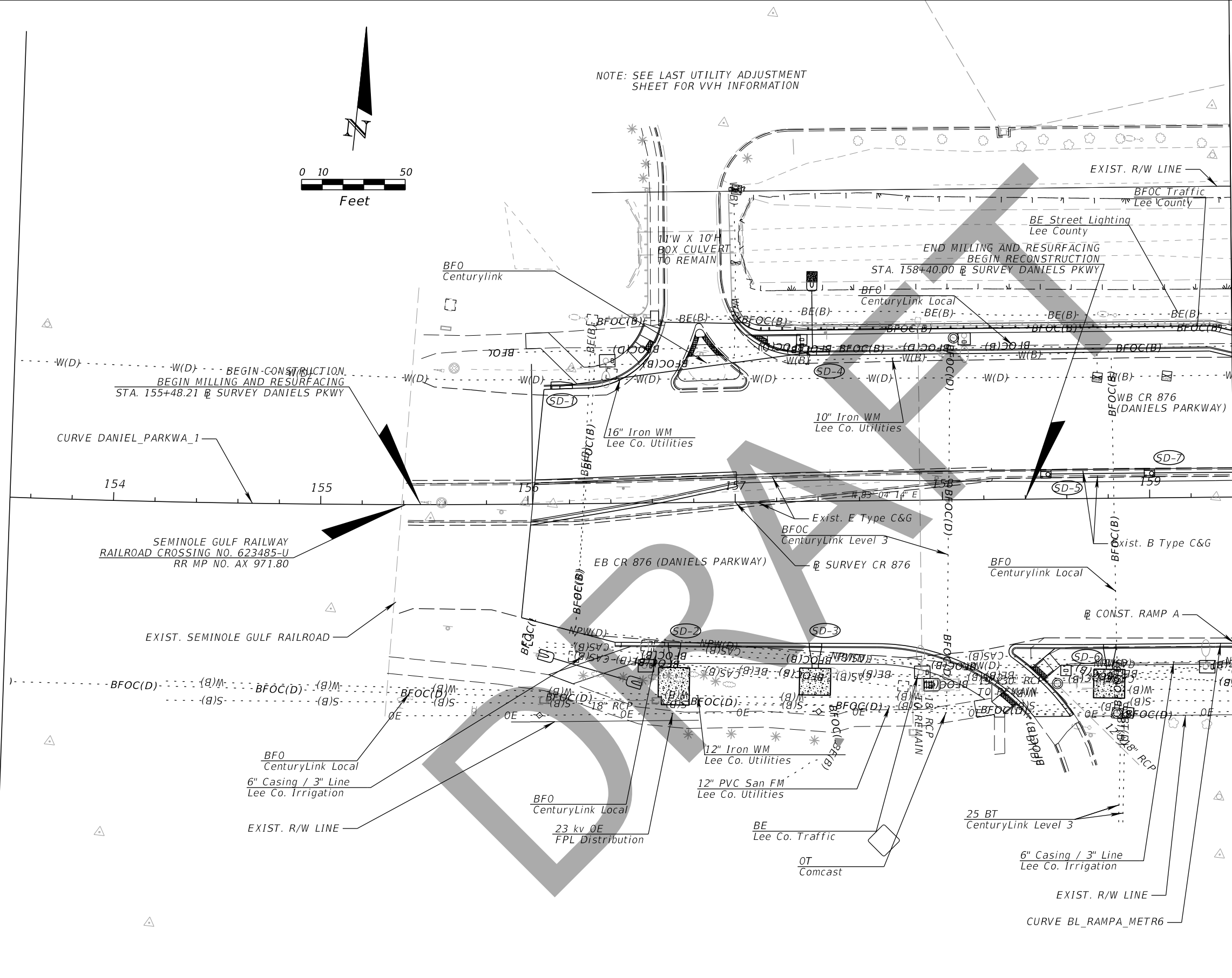
**UTILITY ADJUSTMENTS**

SHEET NO.  
247

THE OFFICIAL RECORD OF THIS SHEET IS THE ELECTRONIC FILE DIGITALLY SIGNED AND SEALED UNDER RULE 61G15-23.004, F.A.C.



NOTE: SEE LAST UTILITY ADJUSTMENT SHEET FOR VVH INFORMATION



MATCH LINE STA. 159+40.00

REVISIONS			
DATE	DESCRIPTION	DATE	DESCRIPTION

John F. Petrosillo, P.E.  
 P.E. License Number 41148  
 Comprehensive Engineering Services, Inc.  
 201 S Orange Ave, Suite 1300  
 Orlando, FL 32801-3442

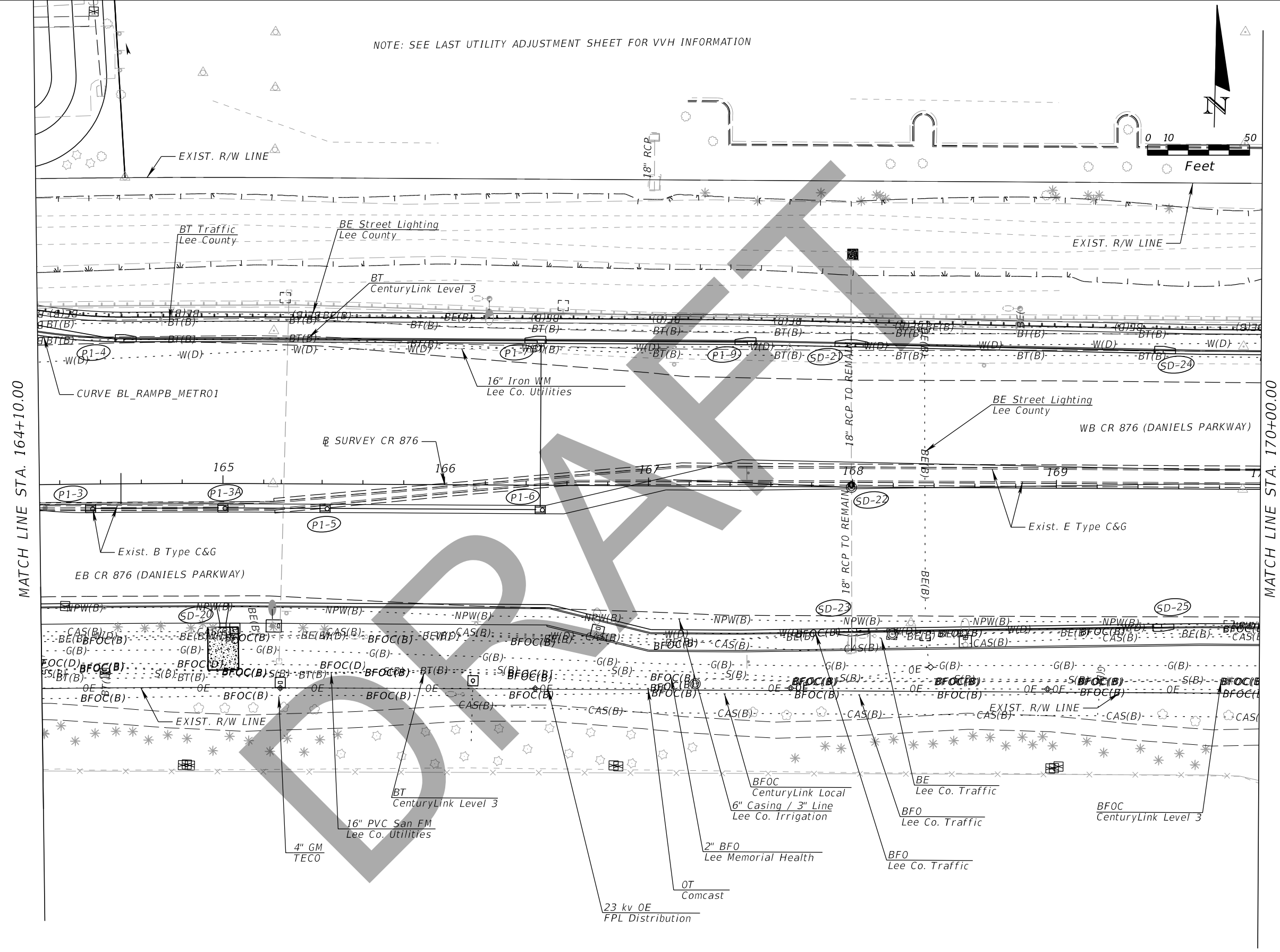
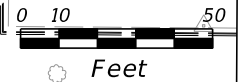
STATE OF FLORIDA DEPARTMENT OF TRANSPORTATION		
ROAD NO.	COUNTY	FINANCIAL PROJECT ID
SR 739	LEE	431334-2-52-01

**UTILITY ADJUSTMENTS**

SHEET NO.  
**248**

THE OFFICIAL RECORD OF THIS SHEET IS THE ELECTRONIC FILE DIGITALLY SIGNED AND SEALED UNDER RULE 61G15-23.004, F.A.C.

NOTE: SEE LAST UTILITY ADJUSTMENT SHEET FOR VVH INFORMATION



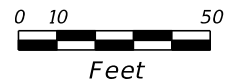
MATCH LINE STA. 164+10.00

MATCH LINE STA. 170+00.00

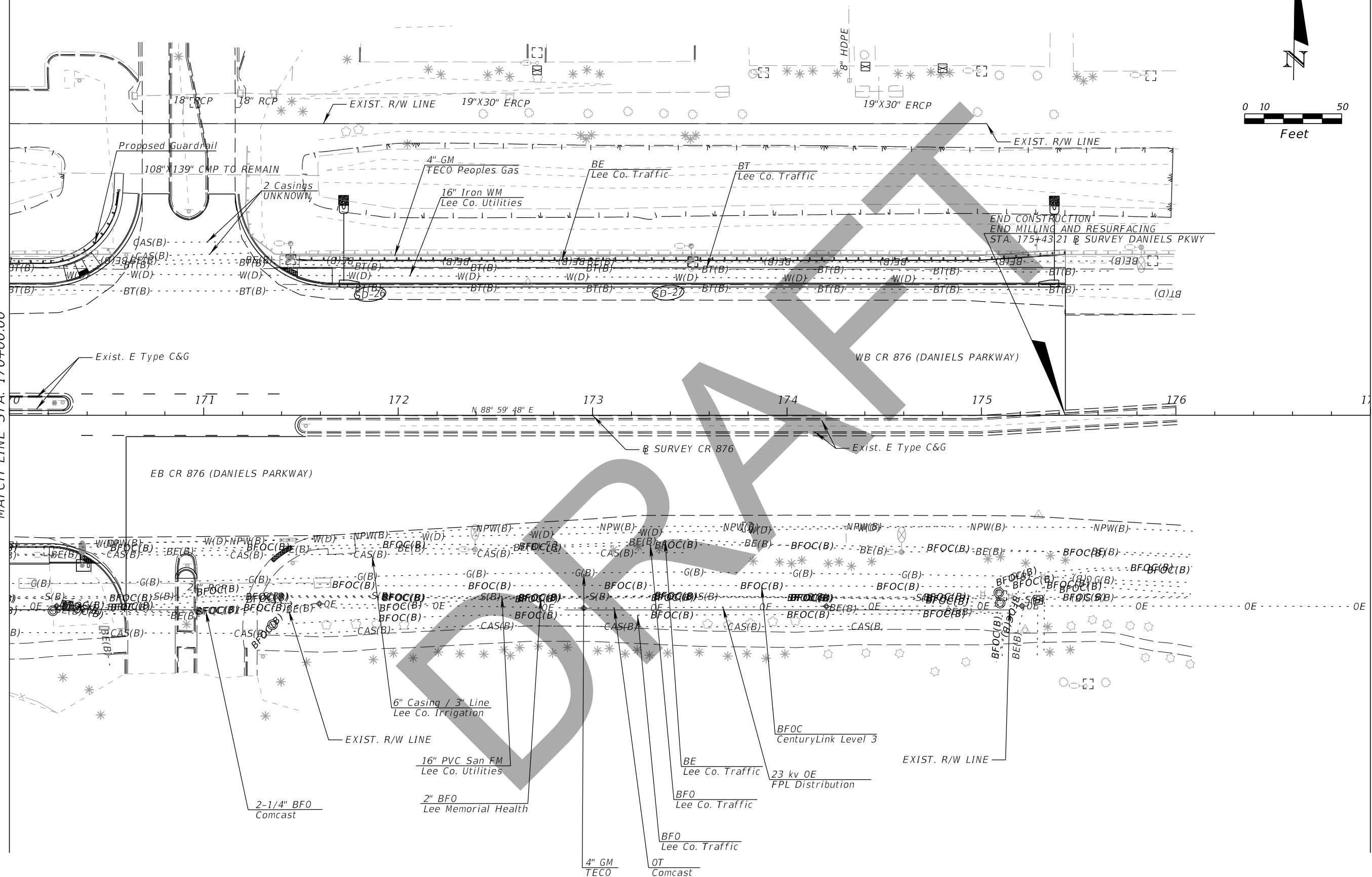
REVISIONS				John F. Petrosillo, P.E. P.E. License Number 41148 Comprehensive Engineering Services, Inc. 201 S Orange Ave, Suite 1300 Orlando, FL 32801-3442	STATE OF FLORIDA DEPARTMENT OF TRANSPORTATION			SHEET NO.  249
DATE	DESCRIPTION	DATE	DESCRIPTION		ROAD NO.	COUNTY	FINANCIAL PROJECT ID	
				SR 739	LEE	431334-2-52-01	UTILITY ADJUSTMENTS	

THE OFFICIAL RECORD OF THIS SHEET IS THE ELECTRONIC FILE DIGITALLY SIGNED AND SEALED UNDER RULE 61G15-23.004, F.A.C.

NOTE: SEE LAST UTILITY ADJUSTMENT SHEET FOR VVH INFORMATION



MATCH LINE STA. 170+00.00



REVISIONS			
DATE	DESCRIPTION	DATE	DESCRIPTION

John F. Petrosillo, P.E.  
 P.E. License Number 41148  
 Comprehensive Engineering Services, Inc.  
 201 S Orange Ave, Suite 1300  
 Orlando, FL 32801-3442

STATE OF FLORIDA DEPARTMENT OF TRANSPORTATION		
ROAD NO.	COUNTY	FINANCIAL PROJECT ID
SR 739	LEE	431334-2-52-01

UTILITY ADJUSTMENTS

SHEET NO.  
250

THE OFFICIAL RECORD OF THIS SHEET IS THE ELECTRONIC FILE DIGITALLY SIGNED AND SEALED UNDER RULE 61G15-23.004, F.A.C.

SUMMARY OF VERIFIED UTILITIES									
Vvh NO.	UTILITY DESCRIPTION (Type)	SIZE	MATERIALS	R OR C			EXISTING GROUND ELEVATION	TOP ELEVATION	COMMENTS
				STATION	OFFSET	Lt./Rt.			
1	GAS	5"	PE	1273+62.68	44.9	Rt.	15.51	12.81	
2	WATER MAIN	13"	DIP	1273+66.97	45.5	Lt.	15.66	12.86	
3	N/A	N/A	N/A	N/A	N/A	N/A	N/A	N/A	NOT USED
4	N/A	N/A	N/A	N/A	N/A	N/A	N/A	N/A	NOT USED
5	N/A	N/A	N/A	N/A	N/A	N/A	N/A	N/A	NOT USED
6	GAS	5"	PE	1253+99.67	55.5	Rt.	18.22	14.92	
7	FIBER OPTIC CABLE	4.5"/2.5"	PVC/DBC	1253+97.95	62.5	Rt.	17.09	14.19	
8	FIBER OPTIC CABLE	UNKNOWN	UNKNOWN	1253+99.56	76.5	Rt.	15.06	12.56	NOTHING FOUND
9	BT	UNKNOWN	UNKNOWN	1253+97.80	64.9	Rt.	16.79	12.79	NOTHING FOUND
10	GAS	5"	PE	1258+99.41	45.7	Rt.	15.89	12.99	
11	UNKNOWN	2.5"	PVC	1258+99.50	46.5	Rt.	15.83	14.13	
12	FIBER OPTIC CABLE	UNKNOWN	UNKNOWN	1258+99.90	71.3	Rt.	15.21	11.21	NOTHING FOUND
13	BT	1.5"	DBC	1258+99.78	62.7	Rt.	14.39	11.09	
14	GAS	5"	PE	1264+48.65	46.7	Rt.	14.62	11.07	
15	BT	1.5"	DBC	1264+50.11	63.4	Rt.	13.38	9.88	
16	FIBER OPTIC CABLE	UNKNOWN	UNKNOWN	1264+39.05	82.3	Rt.	14.67	8.67	NOTHING FOUND
17	WATER MAIN	11"	PVC	1264+51.89	46.0	Lt.	16.39	13.94	
18	FIBER OPTIC CABLE	1.5"	DBC	1264+51.85	62.5	Lt.	14.16	11.86	
19	UNKNOWN	UNKNOWN	UNKNOWN	1264+55.19	69.7	Lt.	13.50	9.00	NOTHING FOUND
20	WATER MAIN	11"	PVC	1258+97.38	45.6	Lt.	15.64	12.54	
21	FIBER OPTIC CABLE	2"	DBC	1258+96.71	61.1	Lt.	13.88	10.58	
22	FIBER OPTIC CABLE	2.5"	PVC	1254+47.27	77.3	Lt.	14.83	11.43	
23	FIBER OPTIC CABLE	2.5"	PVC	1254+52.53	90.1	Lt.	13.69	11.79	
24	CTV	(2)2.5"	PVC	1254+05.77	98.0	Lt.	14.25	12.65	
25	BT	1.5"	PE	1254+45.45	86.1	Lt.	14.05	11.65	
26	FIBER OPTIC CABLE	2"	DBC	1258+98.55	70.3	Lt.	13.65	11.35	
27	FIBER OPTIC CABLE	2"	DBC	1264+54.08	59.1	Lt.	14.73	11.13	
28	WATER MAIN	13"	PVC	1269+98.03	64.3	Rt.	14.00	11.80	
29	BT	UNKNOWN	UNKNOWN	1269+98.07	62.7	Rt.	13.62	9.62	
30	GAS	UNKNOWN	UNKNOWN	1269+82.79	41.6	Rt.	16.23	11.23	
31	FIBER OPTIC CABLE	2.5"	PVC	1270+08.11	55.6	Lt.	13.71	12.31	
32	WATER MAIN	11"	DIP	1270+08.89	44.6	Lt.	16.26	12.66	
33	UNKNOWN	(3)2.5"	PVC	1270+07.42	63.9	Lt.	15.31	14.01	
34	FIBER OPTIC CABLE	UNKNOWN	UNKNOWN	1270+07.11	59.2	Lt.	14.00	9.50	NOTHING FOUND
35	WATER MAIN	UNKNOWN	UNKNOWN	1273+88.08	61.2	Rt.	15.24	6.64	
36	BT	1"	DBC	1273+88.37	69.1	Rt.	15.49	13.19	
37	FIBER OPTIC CABLE	2"	DBC	1273+96.15	58.7	Lt.	14.12	10.32	
38	WATER MAIN	UNKNOWN	UNKNOWN	1279+32.40	44.4	Lt.	15.55	10.55	NOTHING FOUND
39	FIBER OPTIC CABLE	UNKNOWN	UNKNOWN	1279+34.47	58.9	Lt.	12.90	8.90	NOTHING FOUND
40	FIBER OPTIC CABLE	UNKNOWN	UNKNOWN	1279+32.49	69.5	Lt.	14.69	9.69	NOTHING FOUND
41	GAS	UNKNOWN	UNKNOWN	1279+46.28	43.5	Rt.	15.48	10.28	
42	BT	1"	DBC	1279+47.13	57.8	Rt.	14.57	12.57	
43	BT	1"	DBC	1279+47.20	64.4	Rt.	13.56	10.56	
44	WATER MAIN	UNKNOWN	UNKNOWN	1279+47.11	63.4	Rt.	13.70	9.70	NOTHING FOUND

DRAFT

**VVH INFORMATION**

REVISIONS			
DATE	DESCRIPTION	DATE	DESCRIPTION

John F. Petrosillo, P.E.  
P.E. License Number 41148  
Comprehensive Engineering Services, Inc.  
201 S Orange Ave, Suite 1300  
Orlando, FL 32801-3442

STATE OF FLORIDA DEPARTMENT OF TRANSPORTATION		
ROAD NO.	COUNTY	FINANCIAL PROJECT ID
SR 739	LEE	431334-2-52-01

**UTILITY ADJUSTMENTS**

SHEET NO.  
**251**

THE OFFICIAL RECORD OF THIS SHEET IS THE ELECTRONIC FILE DIGITALLY SIGNED AND SEALED UNDER RULE 61G15-23.004, F.A.C.