

# WELCOME

Florida Department of Transportation  
DISTRICT ONE

## **S.R. 70 from West of S.R. 31 to SE Highlands County Line Road**

---

## **PD&E Public Hearing**

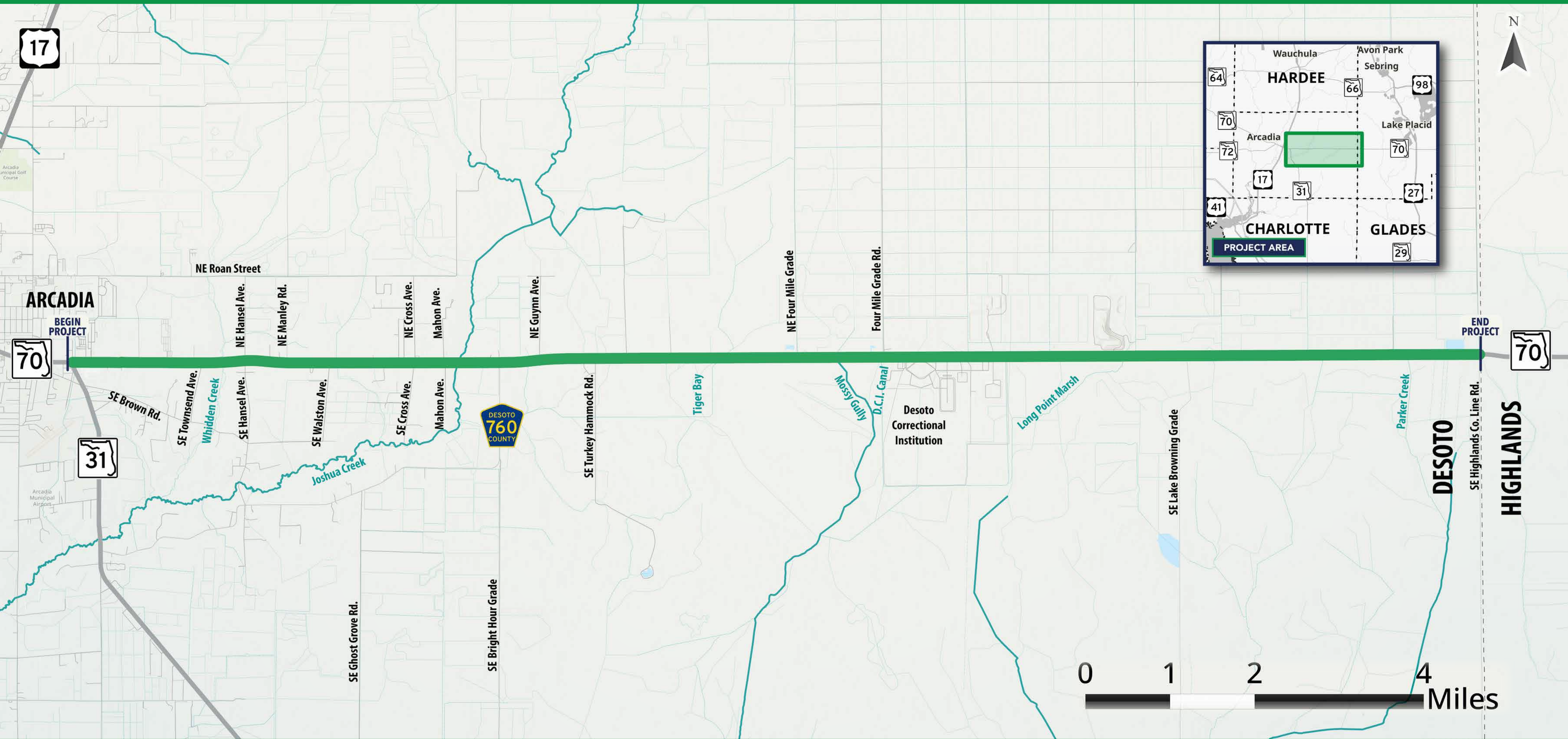


DeSoto County, Florida  
Financial Project ID: 451942-1

**S.R. 70 FROM WEST OF S.R. 31 TO SE HIGHLANDS COUNTY LINE ROAD PD&E STUDY**

PUBLIC HEARING | JANUARY 2026

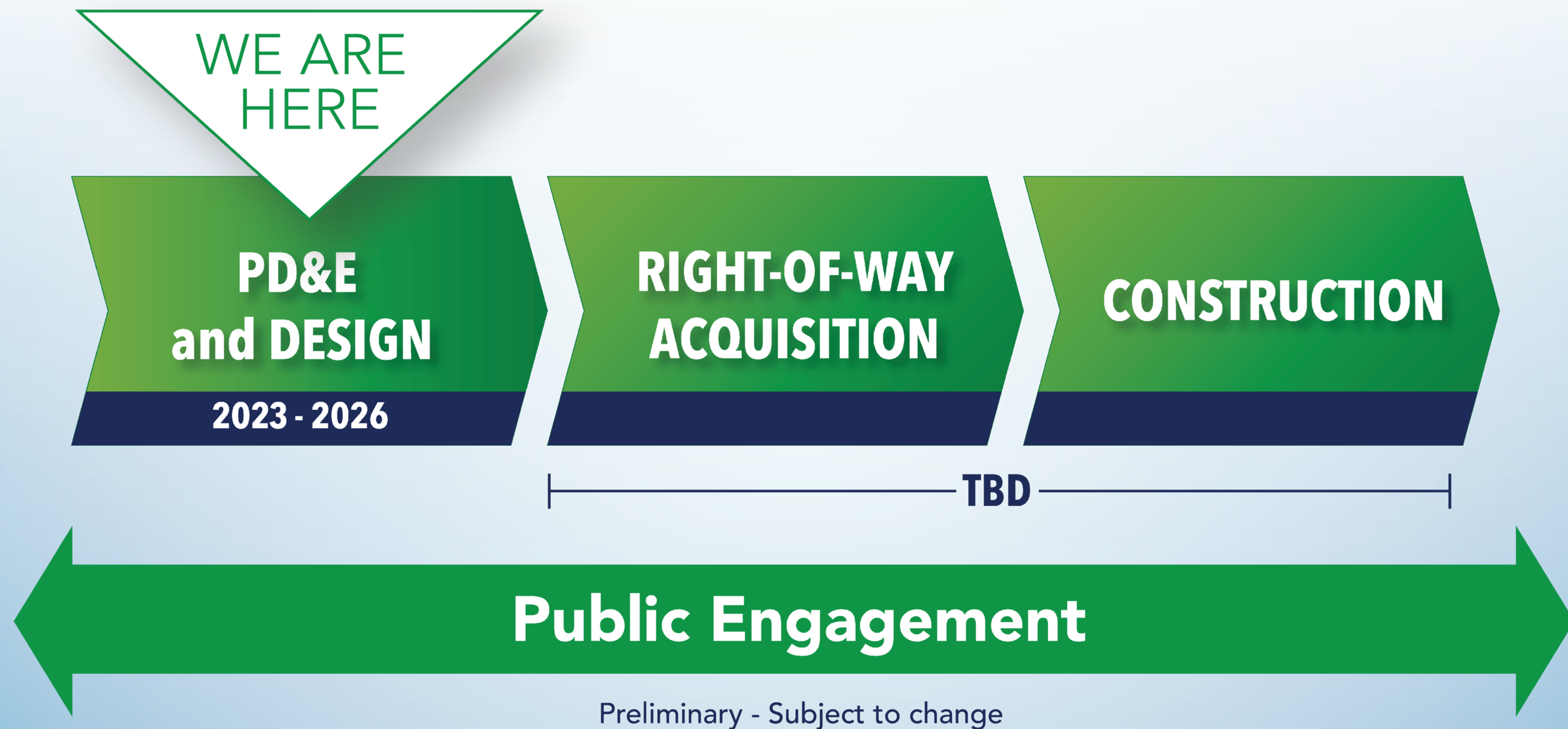
# PROJECT LOCATION



DeSoto County, Florida  
Financial Project ID: 451942-1

**S.R. 70 FROM WEST OF S.R. 31 TO SE HIGHLANDS COUNTY LINE ROAD PD&E STUDY**  
PUBLIC HEARING | JANUARY 2026

# TRANSPORTATION PROJECT DEVELOPMENT PROCESS



# PURPOSE AND NEED



## SYSTEM LINKAGE

## TRANSPORTATION DEMAND



## SAFETY

## PROJECT GOALS

To improve transportation network connectivity, support regional freight, and improve safety, including evacuation capabilities.



# TITLE VI

The Florida Department of Transportation is required to comply with various non-discrimination laws and regulations, including Americans with Disabilities Act of 1990 and Title VI of the Civil Rights Act of 1964 and related amendments.

- Public participation is solicited without regard to race, color, national origin, age, sex, religion, disability or family status.
- Persons wishing to express their concerns about Title VI may do so by contacting either:

## **DISTRICT ONE**

*Cynthia Sykes*

*District One Title VI Coordinator*

Florida Department of Transportation  
801 North Broadway Avenue, MS 1-40  
Bartow, Florida 33830  
(863) 519-2287  
[Cynthia.Sykes@dot.state.fl.us](mailto:Cynthia.Sykes@dot.state.fl.us)

## **TALLAHASSEE OFFICE**

*Aldrin Sanders, FCCM, CPM*

*State Title VI Coordinator*

Florida Department of Transportation  
605 Suwanee Street, MS 65  
Tallahassee, Florida 32399  
(850) 414-4764  
[Aldrin.Sanders@dot.state.fl.us](mailto:Aldrin.Sanders@dot.state.fl.us)



# TÍTULO VI

El Departamento de Transporte de la Florida requiere cumplir con varias leyes y regulaciones contra la discriminación, incluyendo el Título VI de la Ley de Derechos Civiles de 1964 y las enmiendas relacionadas.

- Se solicita la participación del público sin consideración de raza, color, origen nacional, edad, sexo, religión, discapacidad o estado familiar.
- Si tiene preguntas o inquietudes, puede comunicarse con el Coordinador del Título VI

## **DISTRITO UNO**

*Cynthia Sykes*

*Coordinador del Título VI para el Distrito Uno*

Florida Department of Transportation  
801 North Broadway Avenue, MS 1-40  
Bartow, Florida 33830  
(863) 519-2287  
[Cynthia.Sykes@dot.state.fl.us](mailto:Cynthia.Sykes@dot.state.fl.us)

## **OFICINA EN TALLAHASSEE**

*Aldrin Sanders, FCCM, CPM*

*Coordinador del Título VI para el estado*

Florida Department of Transportation  
605 Suwanee Street, MS 65  
Tallahassee, Florida 32399  
(850) 414-4764  
[Aldrin.Sanders@dot.state.fl.us](mailto:Aldrin.Sanders@dot.state.fl.us)



# FEDERAL AND STATE REQUIREMENTS

This meeting is being conducted in accordance with:

## General Public Involvement Policy

- Federal Highway Act of 1968, as amended
- National Environmental Policy Act of 1969, as amended
- Title 23, Code of Federal Regulations, Part 450 & 771
- Title 40, Code of Federal Regulations, Parts 1500-1508
- 23 United States Code, Section 109(h)
- Americans with Disabilities Act of 1990 (ADA)
- Title VI of the Civil Rights Act of 1964 and other Nondiscrimination laws
- Executive Order 12898, Environmental Justice
- Executive Order 13166, Limited English Proficiency
- Executive Order 07-01, Section 2, Plain Language Initiative
- Section 286.29, Florida Statutes, Climate-Friendly Public Business (Green Lodging)

## Meeting Requirements

- Chapter 23, United States Code 128
- Florida Statutes: Sections 120.525, 286.011, 339.155
- Jessica Lunsford Act

## Project Specific

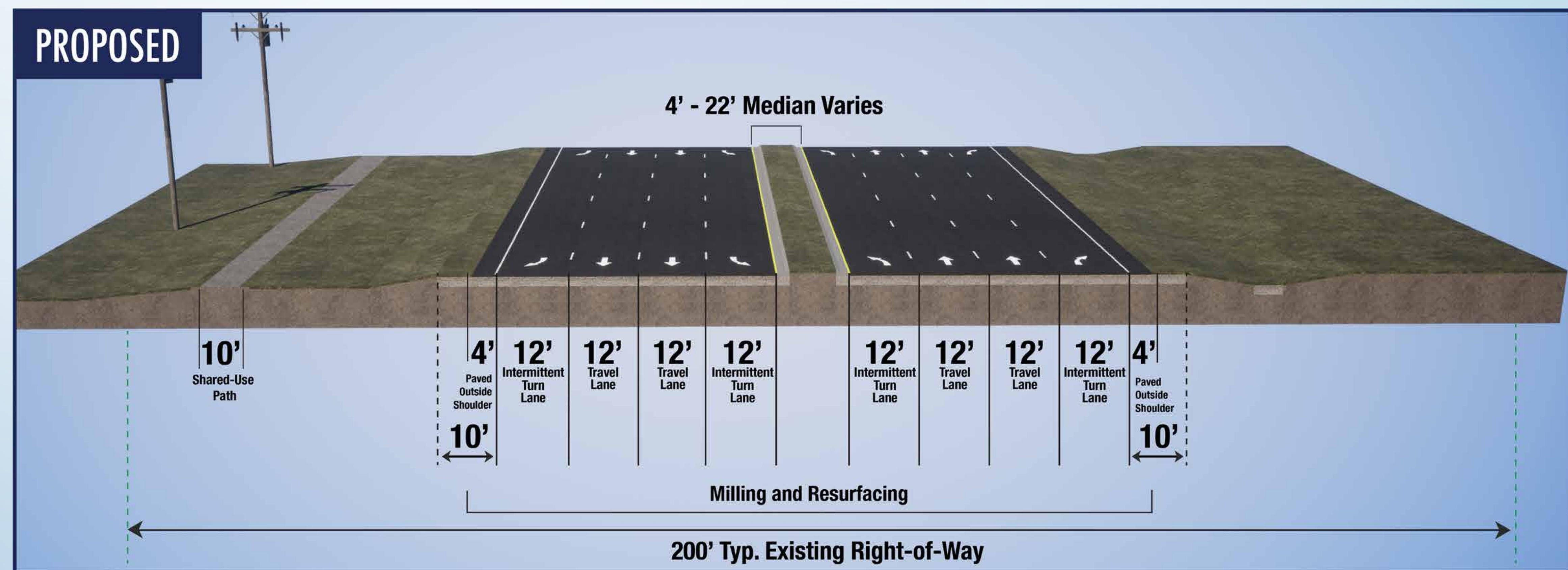
- Endangered Species Act of 1973 as amended and Florida Statutes
- Rule 14-97, Florida Administrative Code
- Section 335.199, Florida Statutes
- Executive Order 11988, Floodplain Management
- Executive Order 11990, Protection of Wetlands
- Title 23, Code of Federal Regulations, Part 772, Noise Abatement
- Title 49, Code of Federal Regulations, Part 24, Uniform Relocation Assistance and Real Property Acquisition Act
- Title 36, Part 800, United States Code, Historic

# EVALUATION MATRIX

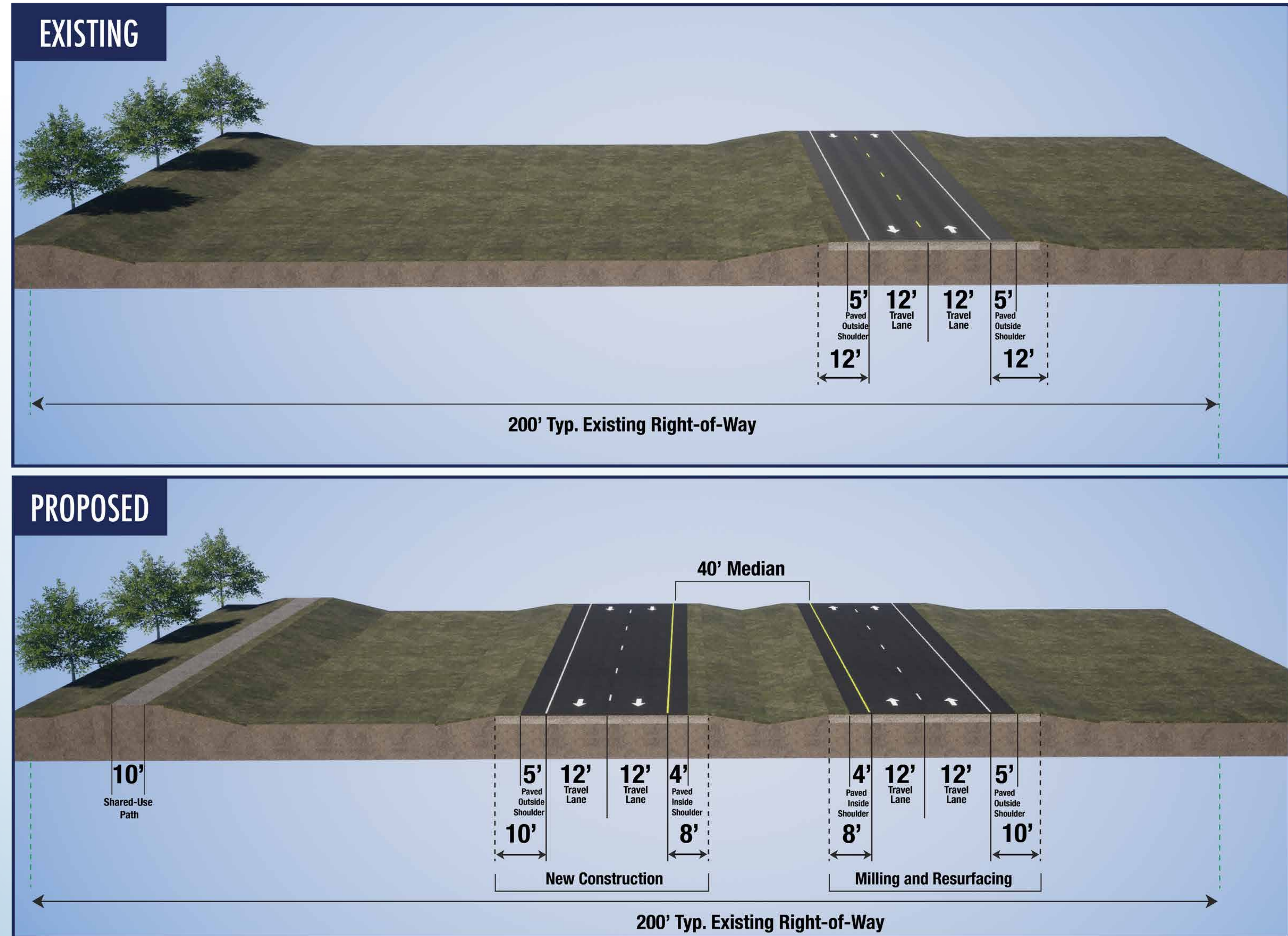
Evaluation Criteria	No-Build Alternative <sup>1</sup>	Build Alternative
Centerline Length of Improvement		
Length of Improvement (miles)	0	16.7
Purpose and Need Elements		
Improve Traffic Safety Conditions? (Yes / No)	No	Yes
Improve Emergency Evacuation? (Yes / No)	No	Yes
Improve Emergency Response Times? (Yes / No)	No	Yes
Maintain Regional East-West Connectivity? (Yes / No)	Yes <sup>2</sup>	Yes
Accommodate Freight Activity? (Yes / No)	Yes <sup>2</sup>	Yes
Social and Economic Effects		
Roadway Right-of-Way (ROW) / Easement Impacts (acres)	0 / 0	0 / 0
Stormwater Management Facility (SMF) ROW / Easement Impacts (acres)	0 / 0	49.51 / 1.97
Floodplain Compensation (FPC) Site ROW / Easement Impacts (acres)	0 / 0	168.67 / 6.69
# of Parcels Impacted (#)	0	38
Residential Relocations (#)	0	0
Business Relocations (#)	0	0
Result in Land Use Changes? (Yes / No)	No	Yes
Impacts to Prime Farmlands Soils (acres)	0	139.64
Cultural Resource Effects		
Historically Significant Sites Involvement (#)	0	4
Archaeological Sites Impacted (#)	0	2
National Register of Historic Places-Eligible Resources Directly Impacted (#)	0	1
Recreation Features Impacted (#)	0	1

Evaluation Criteria	No-Build Alternative <sup>1</sup>	Build Alternative
Natural Resource Effects		
Wetlands Impacted (Direct / Secondary acres)	N/A	9.73 / 5.95
Floodplains Impacted (Yes / No)	No	Yes
Regulatory Floodway Involvement (#)	0	2
Impacts to Threatened or Endangered Species (Low / Medium / High)	N/A	High
Physical Resource Effects		
Noise Sensitive Sites Potentially Impacted	0	12
Contaminated Sites Potentially Impacted (High / Medium Risk)	0 / 0	0 / 14
Air Quality Impacts (Low / Medium / High)	None	Low
Water Quality Impacts (Low / Medium / High)	N/A	Low
Impacts to Existing Utilities (Low / Medium / High)	None	Medium
Cost Estimate (\$ Million)		
Final Design Costs <sup>4</sup>	0	\$28.4M
Estimated Right-of-Way Acquisition Costs	0	\$8.7M
Estimated Wetland Mitigation Costs <sup>3</sup>	0	\$1.7M
Estimated Listed/Protected Species Mitigation Costs	0	\$0.2M
Estimated Construction Engineering and Inspection (CEI) Costs <sup>5</sup>	0	\$14.2M
Estimated Construction Costs	0	\$284.1M
Estimated Total Costs	0	\$337.3M
1 – Assumes no improvements 2 – Provided at a reduced capacity relative to the Build Alternative 3 – Estimated as \$157,114/acre for FY 2027/2028 per FDOT's Work Program Instructions for direct impacts, assume 25% of this cost for secondary impacts 4 – Design estimated as 10% of Estimated Construction Costs 5 – CEI Estimated as 5% of Estimated Construction Costs		

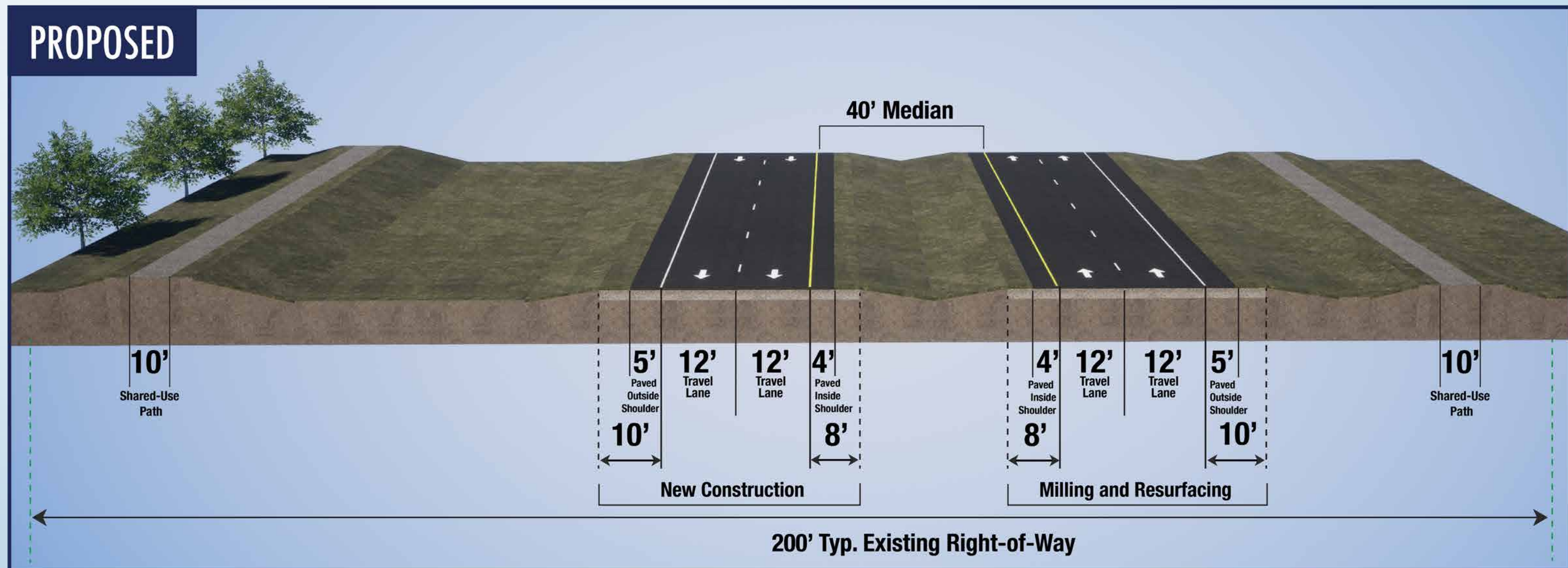
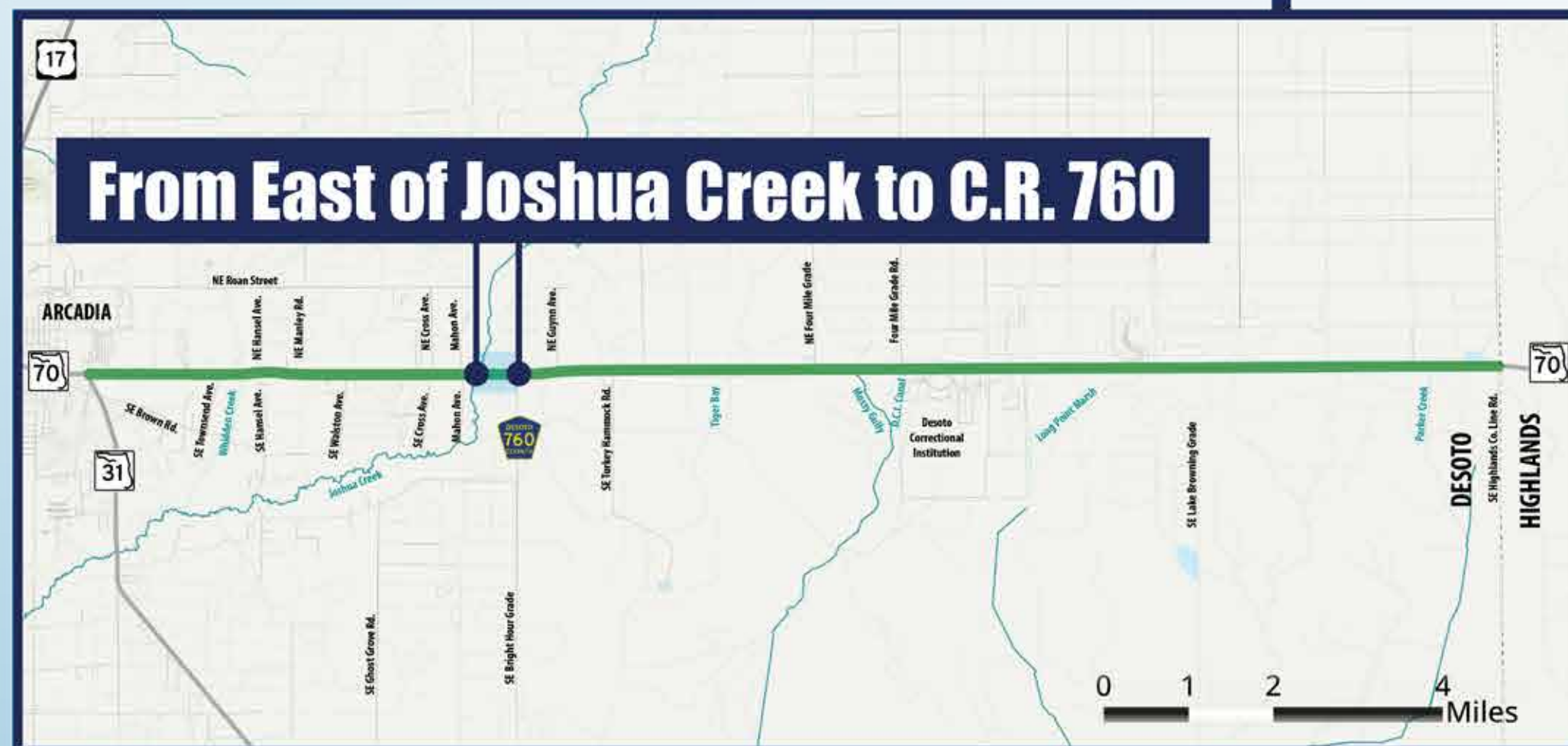
# S.R. 70 ROADWAY TYPICAL SECTION



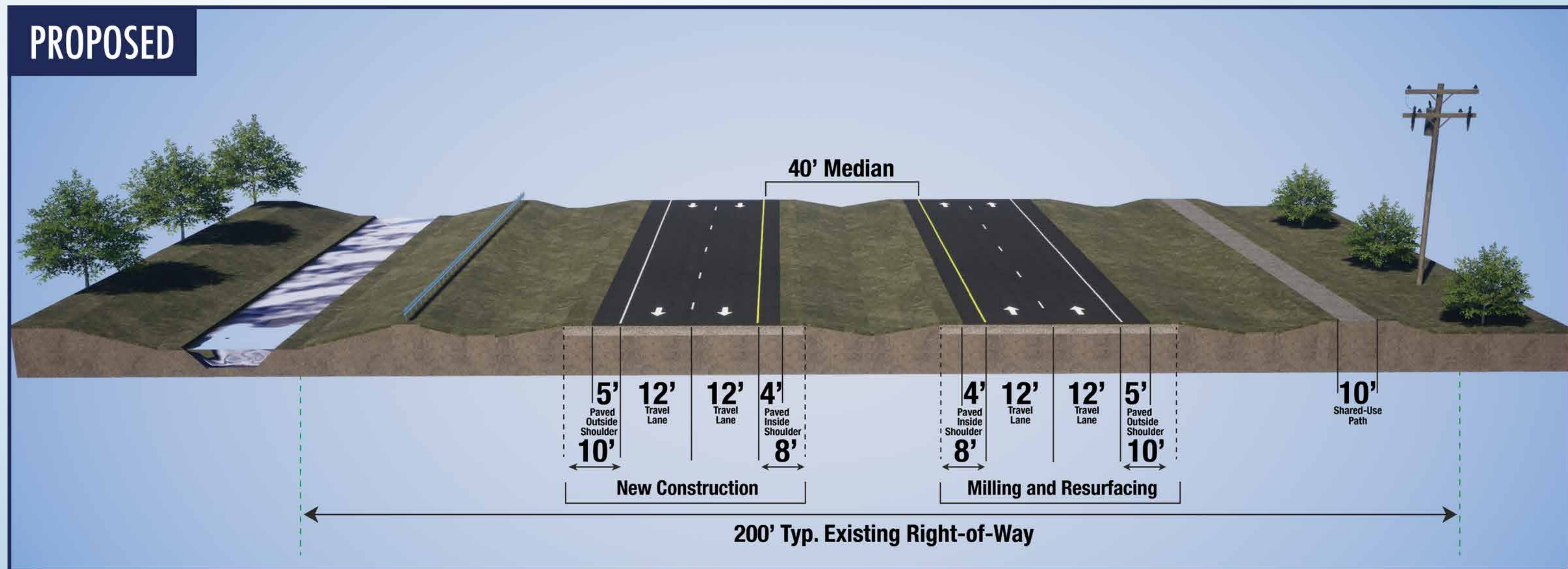
# S.R. 70 ROADWAY TYPICAL SECTION



# S.R. 70 ROADWAY TYPICAL SECTION




# S.R. 70 ROADWAY TYPICAL SECTION



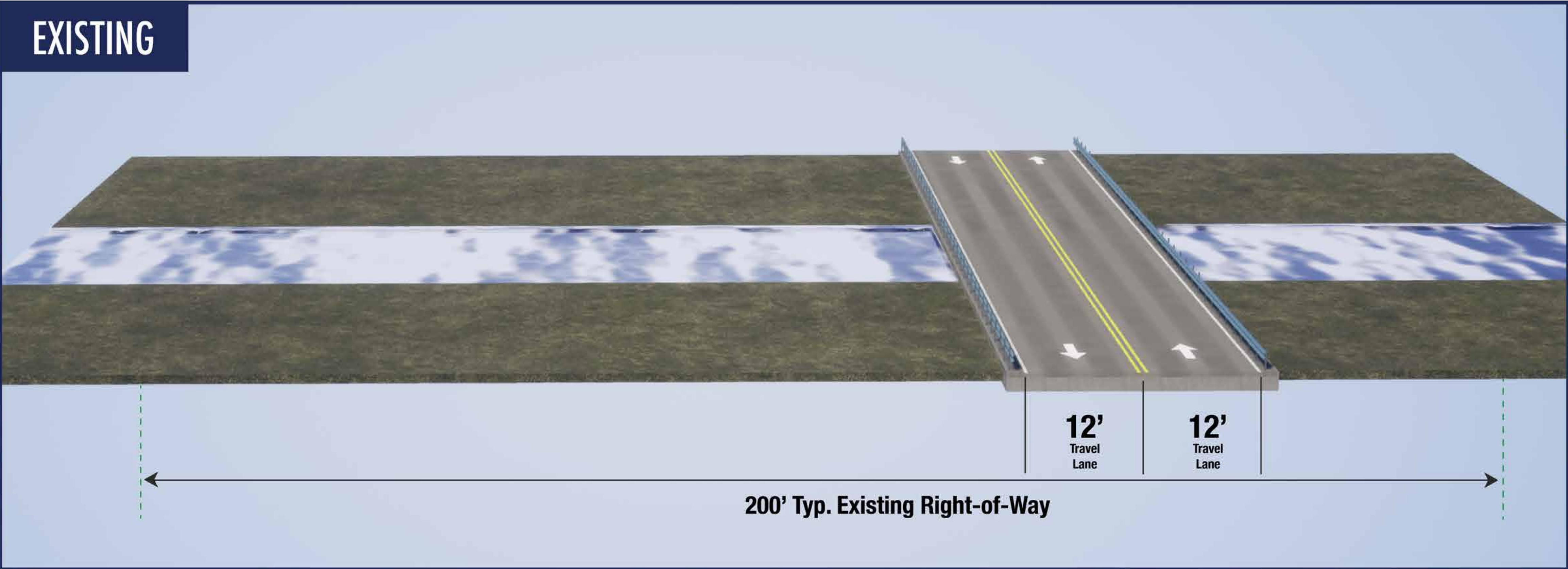
# S.R. 70 PROPOSED BRIDGE REPLACEMENTS

## Proposed Replacement Structures Include

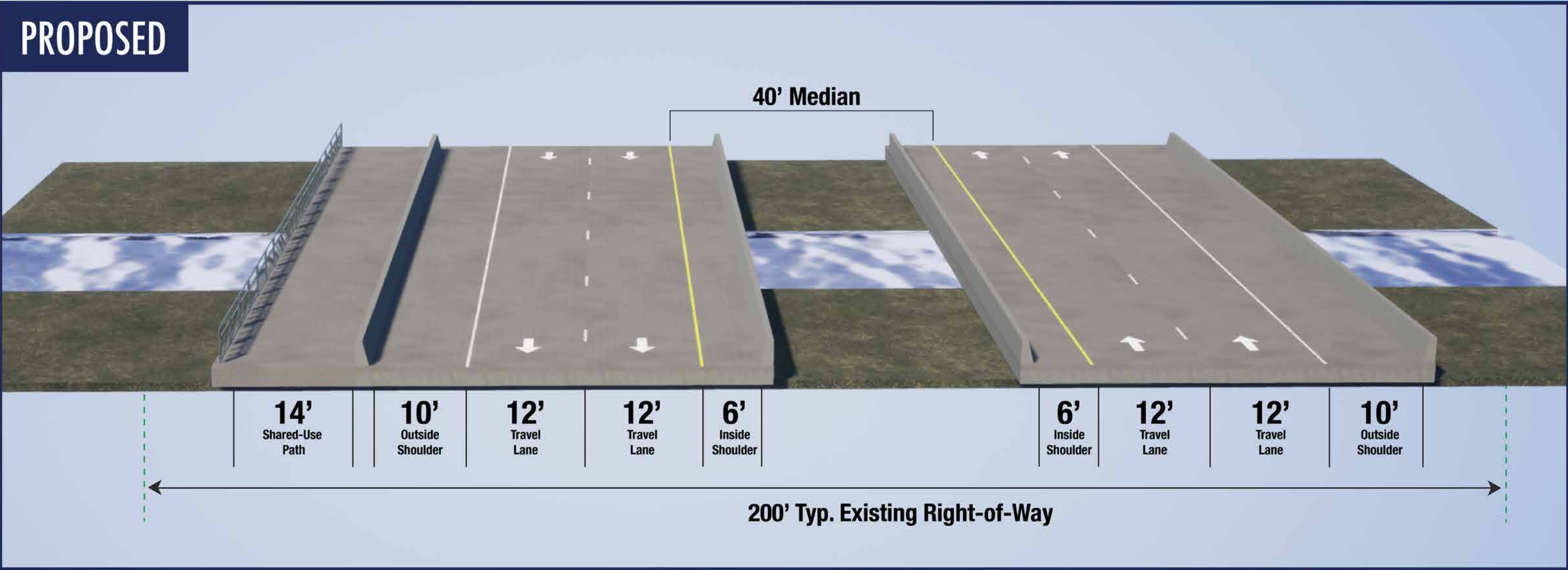
<b>A</b>	040024	S.R. 70 over WHIDDEN CREEK
<b>B</b>	040027	S.R. 70 over JOSHUA CREEK



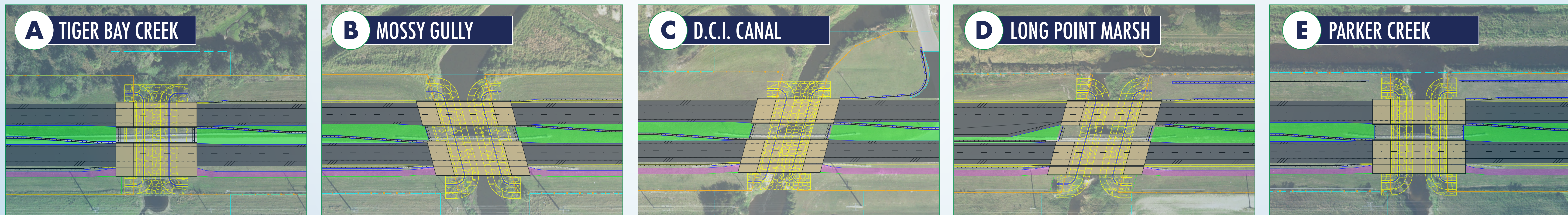
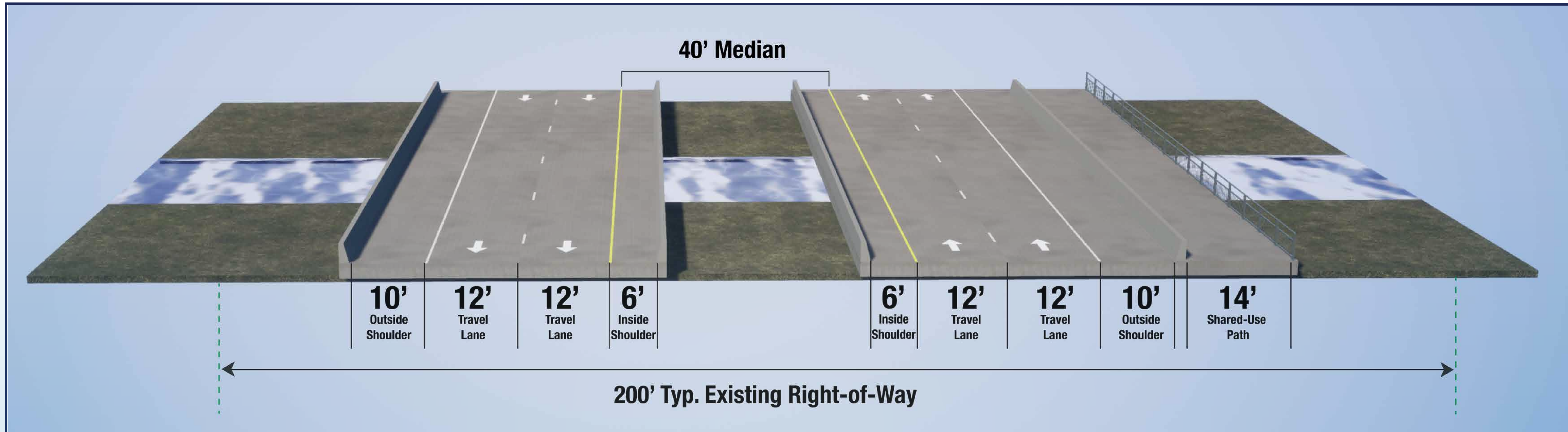
## EXISTING



## PROPOSED



# S.R. 70 PROPOSED NEW BRIDGES



# COMMENTS

There are three ways to submit your comments:



Fill out comment  
and drop in box.



Mail in  
comment card.

SCAN  
HERE

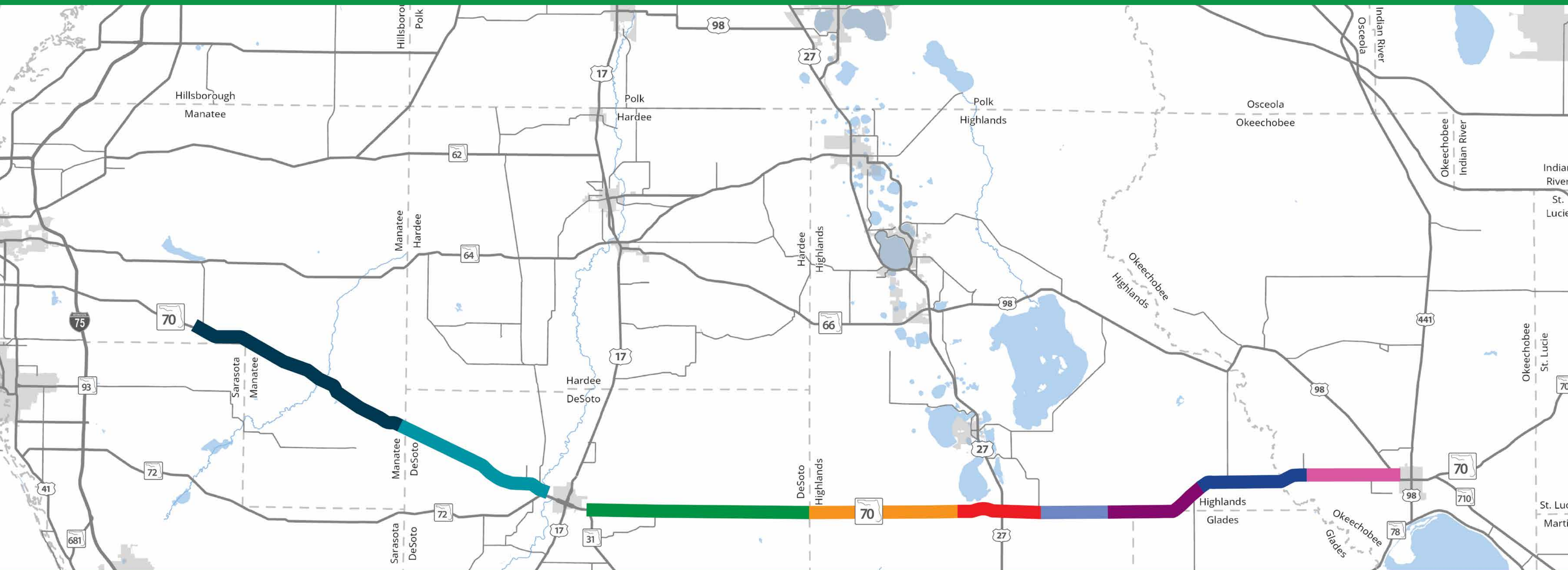


[www.swflroads.com/project/451942-1](http://www.swflroads.com/project/451942-1)

Scan and submit  
digital comment form.

To be included in the formal meeting record, please  
submit your comments by **January, 27, 2026.**

# S.R. 70 TRANSPORTATION PROJECTS



Scan QR codes to discover projects in your area.




**FPID 454769-1**  
S.R. 70 from Waterbury Road/C.R. 657  
to DeSoto County Line



**FPID 454588-1**  
S.R. 70 from Manatee County Line  
to Baldwin Avenue



**FPID 451942-1**  
S.R. 70 from West of S.R. 31  
to SE Highlands County Line Road



**FPID 451649-1**  
S.R. 70 from DeSoto County Line  
to Jefferson Avenue



**FPID 414506-1**  
S.R. 70 from  
Jefferson Avenue to C.R. 29



**FPID 414506-5**  
S.R. 70 from C.R. 29  
to Lonesome Island Road



**FPID 449851-1**  
S.R. 70 from Lonesome Island Road  
to Southern Leg of C.R. 721



**FPID 450334-1**  
S.R. 70 from  
C.R. 721 S to C.R. 599/128th Avenue



**FPID 445254-1**  
S.R. 70 from  
NW 128th Avenue to U.S. 98

# THANK YOU!

Florida Department of Transportation  
DISTRICT ONE

For more information contact:  
Joe Lauk, P.E., Project Manager  
[Joe.Lauk@dot.state.fl.us](mailto:Joe.Lauk@dot.state.fl.us)  
(863) 519-2525

For more information visit the project website:  
[www.swflroads.com/project/451942-1](http://www.swflroads.com/project/451942-1)

SCAN  
HERE



DeSoto County, Florida  
Financial Project ID: 451942-1

**S.R. 70 FROM WEST OF S.R. 31 TO SE HIGHLANDS COUNTY LINE ROAD PD&E STUDY**

PUBLIC HEARING | JANUARY 2026