Bradenton-Palmetto Connector Project Development and Environment (PD&E)

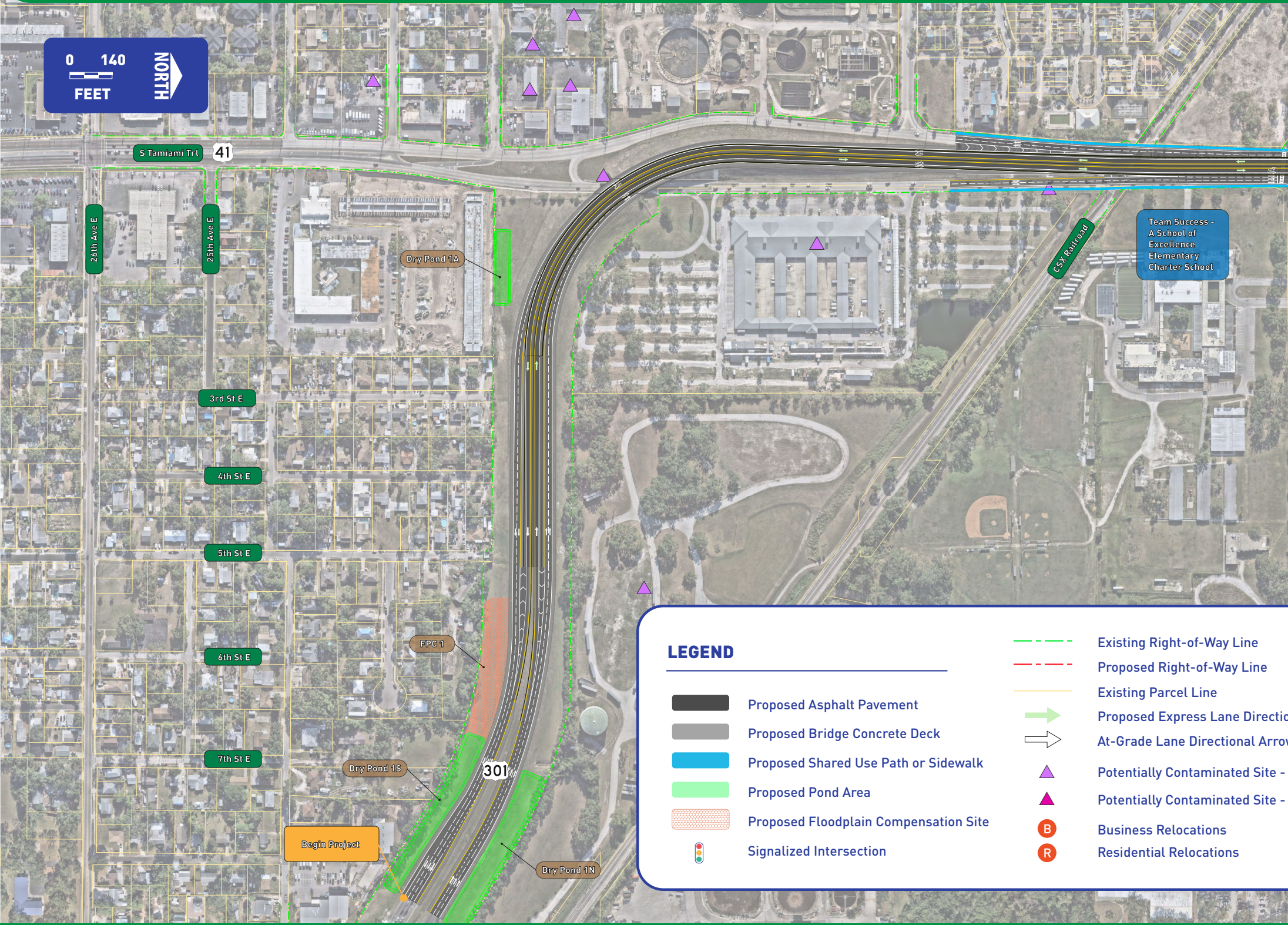
0 140
FEET
NORTH
S Tamiami Trl
41
26th Ave E
25th Ave E
Dry Pond 1A
Team Success - A School of Excellence Elementary Charter School
CSX Railroad
3rd St E
4th St E
5th St E
6th St E
FPC 1
7th St E
Dry Pond 1S
301
Begin Project
Dry Pond 1N

LEGEND

- ▬ Proposed Asphalt Pavement
- ▬ Proposed Bridge Concrete Deck
- ▬ Proposed Shared Use Path or Sidewalk
- ▬ Proposed Pond Area
- ▨ Proposed Floodplain Compensation Site
- 🚦 Signalized Intersection
- — - — Existing Right-of-Way Line
- — - — Proposed Right-of-Way Line
- — Existing Parcel Line
- ➡ Proposed Express Lane Directio
- ⇨ At-Grade Lane Directional Arrow
- △ Potentially Contaminated Site -
- ▲ Potentially Contaminated Site -
- B Business Relocations
- R Residential Relocations

Study | **FPID: 444843-1** | FDOT District One Environmental Management Office | **Preferred A**

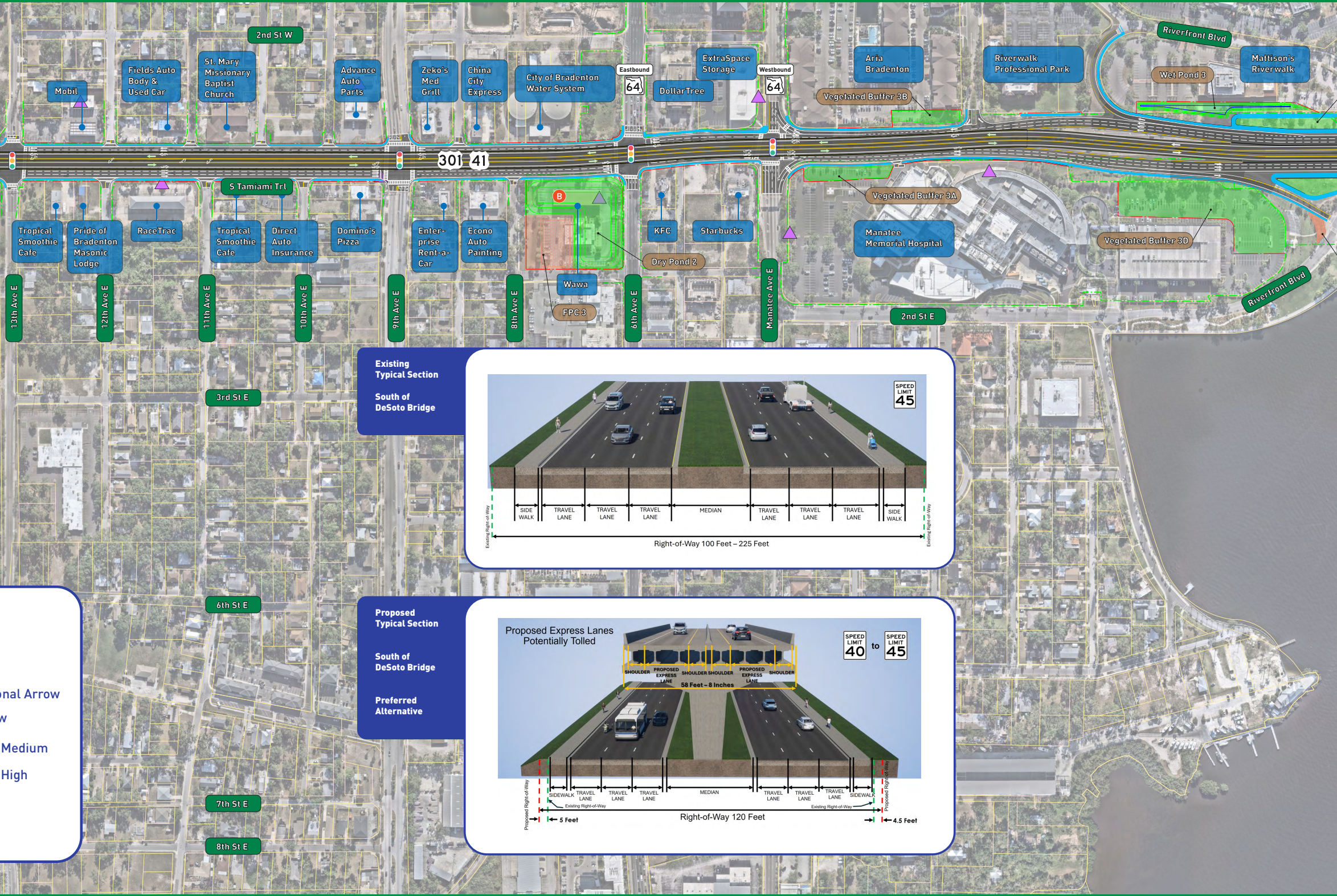
2nd St W
Fields Auto Body & Used Car
St. Mary Missionary Baptist Church
Advance Auto Parts
Zeko's Med Grill
China City Express
City of Bradenton Water System
Eastbound
64
DollarTree
ExtraSpace Storage
Westbound
64
Aria Bradenton
Vegetated Buffer 3B
Riverwalk Professional Park
Riverfront Blvd
Wet Pond 3
Mattison's Riverwalk
Mobil
301
41
S Tamiami Trl
Tropical Smoothie Cafe
Pride of Bradenton Masonic Lodge
RaceTrac
Tropical Smoothie Cafe
Direct Auto Insurance
Domino's Pizza
Enterprise Rent-a-Car
Econo Auto Painting
B
Wawa
FPC 3
Dry Pond 2
KFC
Starbucks
Vegetated Buffer 3A
Manatee Memorial Hospital
Vegetated Buffer 3D
Riverfront Blvd
2nd St E
13th Ave E
12th Ave E
11th Ave E
10th Ave E
9th Ave E
8th Ave E
6th Ave E
Manatee Ave E
3rd St E
6th St E
7th St E
8th St E
SPEED LIMIT 45
SIDE WALK
TRAVEL LANE
TRAVEL LANE
TRAVEL LANE
MEDIAN
TRAVEL LANE
TRAVEL LANE
TRAVEL LANE
SIDE WALK
Existing Right-of-Way
Existing Right-of-Way
Right-of-Way 100 Feet – 225 Feet
Proposed Express Lanes Potentially Tolled
SPEED LIMIT 40
to
SPEED LIMIT 45
SHOULDER
PROPOSED EXPRESS LANE
SHOULDER
SHOULDER
PROPOSED EXPRESS LANE
SHOULDER
58 Feet – 8 Inches
Proposed Right-of-Way
SIDEWALK
TRAVEL LANE
TRAVEL LANE
TRAVEL LANE
MEDIAN
TRAVEL LANE
TRAVEL LANE
TRAVEL LANE
SIDEWALK
Existing Right-of-Way
Existing Right-of-Way
Proposed Right-of-Way
Right-of-Way 120 Feet
5 Feet
4.5 Feet

Existing Typical Section

South of DeSoto Bridge

Proposed Typical Section

South of DeSoto Bridge

Preferred Alternative

nal Arrow

w

Medium

High

lternative


Vegetated Buffer 3C
301
41
DeSoto Bridge
Bradenton Riverwalk
FPC 3
1st St E

Existing Typical Section

DeSoto Bridge

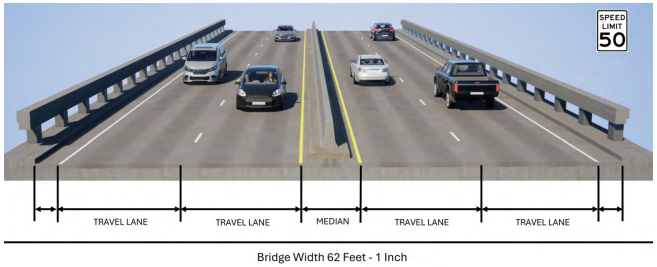
SPEED LIMIT 50
TRAVEL LANE
TRAVEL LANE
MEDIAN
TRAVEL LANE
TRAVEL LANE
Bridge Width 62 Feet - 1 Inch

Existing Typical Section

North of DeSoto Bridge

Proposed Typical Section

DeSoto Bridge

Preferred Alternative

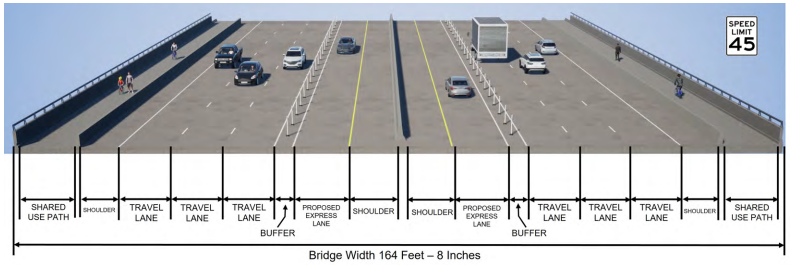
SPEED LIMIT 45
SHARED USE PATH
SHOULDER
TRAVEL LANE
TRAVEL LANE
TRAVEL LANE
BUFFER
PROPOSED EXPRESS LANE
SHOULDER
SHOULDER
PROPOSED EXPRESS LANE
BUFFER
TRAVEL LANE
TRAVEL LANE
TRAVEL LANE
SHOULDER
SHARED USE PATH
Bridge Width 164 Feet – 8 Inches

Proposed Typical Section

North of DeSoto Bridge

Preferred Alternative

Bradenton-Palmetto Connector | Project Development and Env

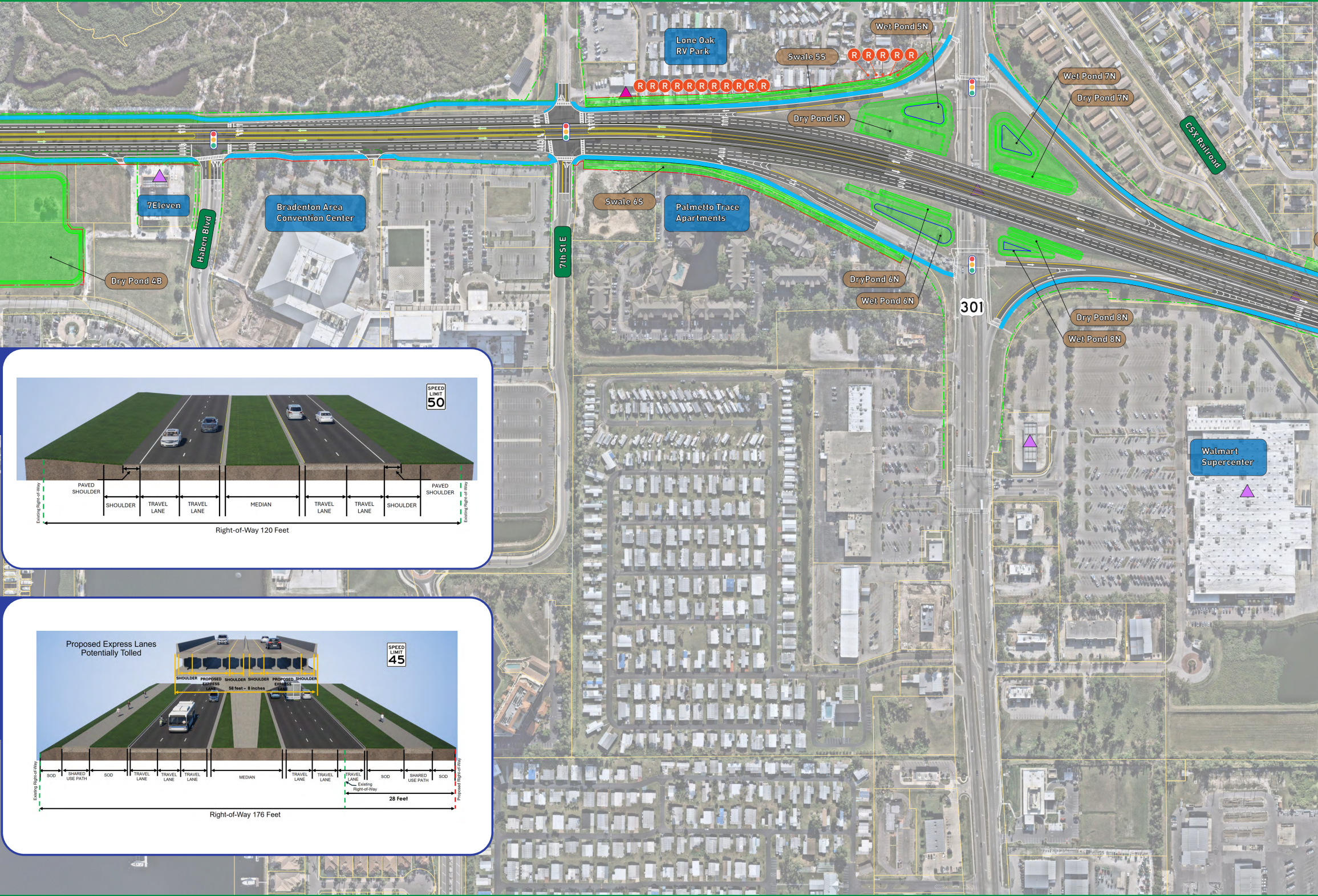
Lone Oak RV Park
Swale 5S
Wet Pond 5N
Dry Pond 5N
Wet Pond 7N
Dry Pond 7N
CSX Railroad
7Eleven
Haben Blvd
Bradenton Area Convention Center
7th St E
Swale 6S
Palmetto Trace Apartments
Dry Pond 4B
DryPond 6N
Wet Pond 6N
301
Dry Pond 8N
Wet Pond 8N
Walmart Supercenter
SPEED LIMIT 50
Existing Right-of-Way
PAVED SHOULDER
SHOULDER
TRAVEL LANE
TRAVEL LANE
MEDIAN
TRAVEL LANE
TRAVEL LANE
SHOULDER
PAVED SHOULDER
Existing Right-of-Way
Right-of-Way 120 Feet
Proposed Express Lanes Potentially Tolled
SPEED LIMIT 45
SHOULDER
PROPOSED EXPRESS LANE
SHOULDER
SHOULDER
PROPOSED EXPRESS LANE
SHOULDER
58 feet – 8 inches
Existing Right-of-Way
SOD
SHARED USE PATH
SOD
TRAVEL LANE
TRAVEL LANE
TRAVEL LANE
MEDIAN
TRAVEL LANE
TRAVEL LANE
TRAVEL LANE
SOD
SHARED USE PATH
SOD
Existing Right-of-Way
28 Feet
Proposed Right-of-Way
Right-of-Way 176 Feet

vironment (PD&E) Study | FPID: 444843-1 | FDOT District One Environmental Manageme

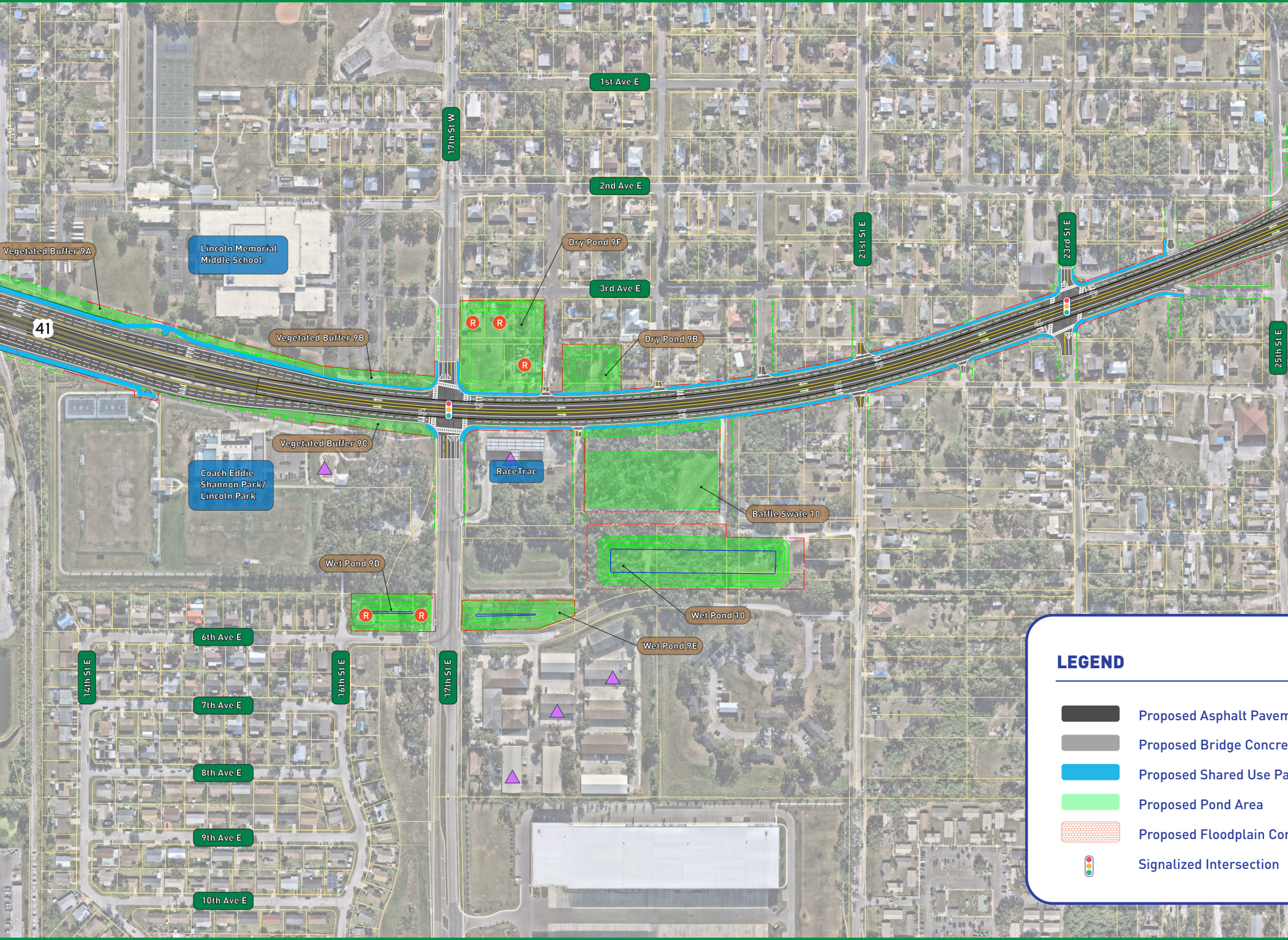
1st Ave E
2nd Ave E
3rd Ave E
17th St W
21st St E
23rd St E
25th St E
Vegetated Buffer 9A
Lincoln Memorial Middle School
41
Dry Pond 9F
Dry Pond 9B
R
Vegetated Buffer 9B
Vegetated Buffer 9C
Coach Eddie Shannon Park/ Lincoln Park
RaceTrac
Baffle Swale 10
Wet Pond 9D
Wet Pond 10
Wet Pond 9E
6th Ave E
7th Ave E
8th Ave E
9th Ave E
10th Ave E
14th St E
16th St E
17th St E

LEGEND

- ⬛ Proposed Asphalt Pavem
- ▩ Proposed Bridge Concre
- 🟦 Proposed Shared Use Pa
- 🟩 Proposed Pond Area
- ▨ Proposed Floodplain Cor
- 🚦 Signalized Intersection

ent Office | **Preferred Alternative**

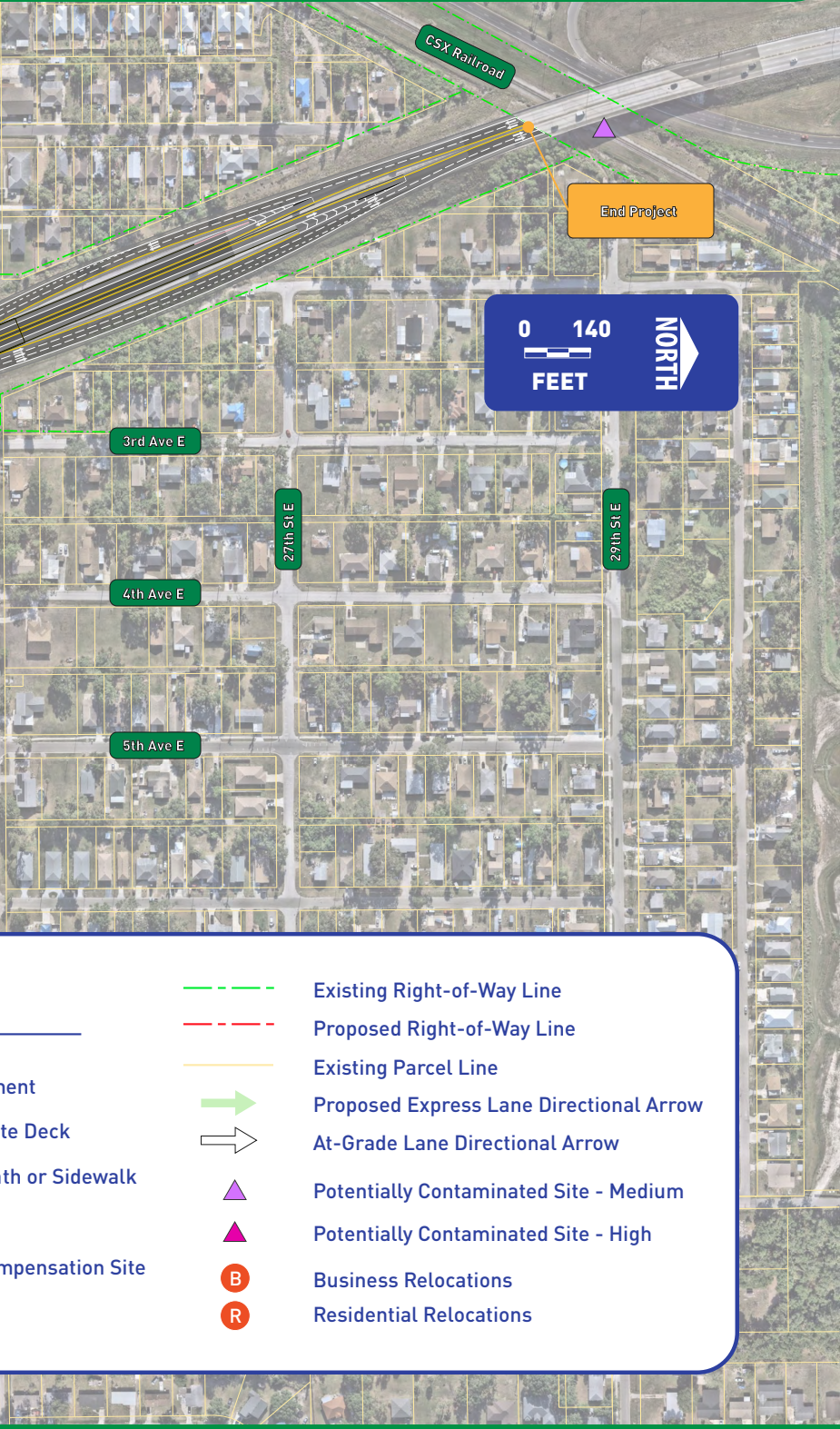
CSX Railroad
End Project
0 140
FEET
NORTH
3rd Ave E
27th St E
29th St E
4th Ave E
5th Ave E
ent
te Deck
th or Sidewalk
mpensation Site
Existing Right-of-Way Line
Proposed Right-of-Way Line
Existing Parcel Line
Proposed Express Lane Directional Arrow
At-Grade Lane Directional Arrow
Potentially Contaminated Site - Medium
Potentially Contaminated Site - High
B Business Relocations
R Residential Relocations