

- LEGEND**
- TRAIL IMPACT ON PROPERTY (OUTSIDE ROW)
 - TRAIL IMPACT ON MUNICIPALITY PROPERTY (OUTSIDE ROW)
 - EXISTING TRAILS
 - FLOODPLAINS
 - WETLANDS
 - PUBLIC PARKS
 - HISTORICAL RESOURCES
 - POTENTIAL CONTAMINATION FACILITIES
 - PROPOSED TRAIL/SIDEWALK
 - CONSTRUCTION LIMITS
 - EDGE OF PAVEMENT
 - PROPERTY LINES

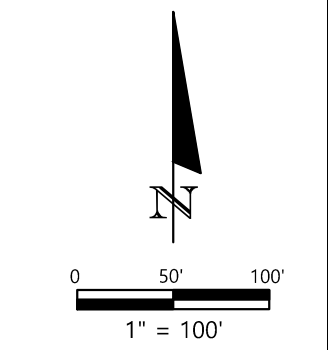
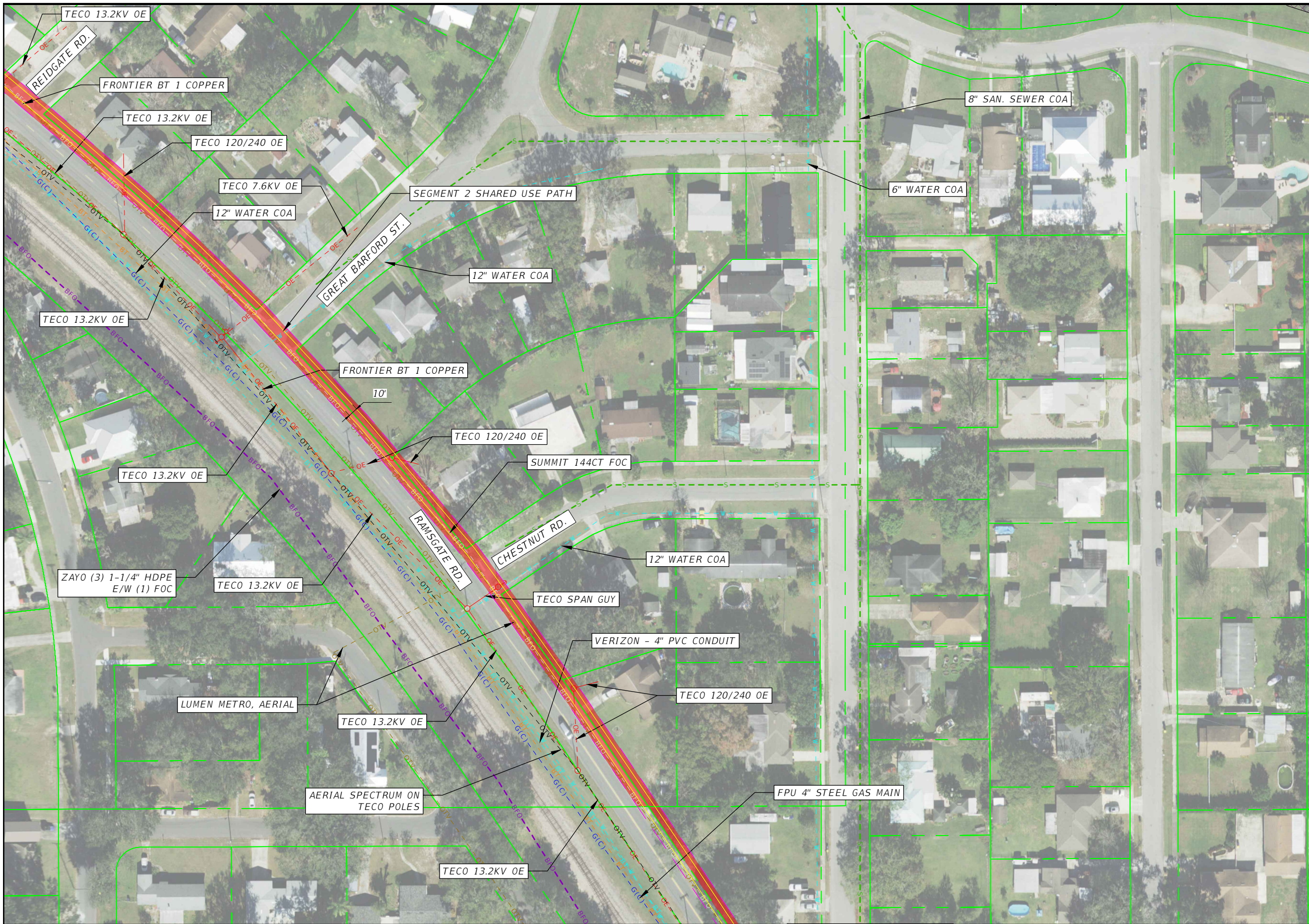
ABBREVIATIONS
 COA - CITY OF AUBURDALE
 COLA - CITY OF LAKE ALFRED
 COHC - CITY OF HAINES CITY

REVISIONS			
DATE	DESCRIPTION	DATE	DESCRIPTION

STATE OF FLORIDA DEPARTMENT OF TRANSPORTATION		
ROAD NO.	COUNTY	FINANCIAL PROJECT ID
TRAIL	POLK	435391-1-22-01

Old Dixie Trail PD&E
STUDY

SHEET NO.	2
-----------	---



- LEGEND**
- TRAIL IMPACT ON PROPERTY (OUTSIDE ROW)
 - TRAIL IMPACT ON MUNICIPALITY PROPERTY (OUTSIDE ROW)
 - EXISTING TRAILS
 - FLOODPLAINS
 - WETLANDS
 - PUBLIC PARKS
 - HISTORICAL RESOURCES
 - POTENTIAL CONTAMINATION FACILITIES
 - PROPOSED TRAIL/SIDEWALK
 - CONSTRUCTION LIMITS
 - EDGE OF PAVEMENT
 - PROPERTY LINES

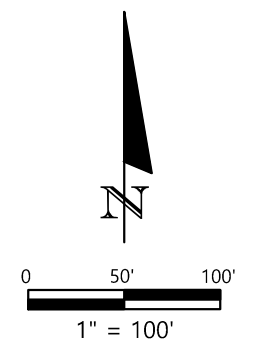
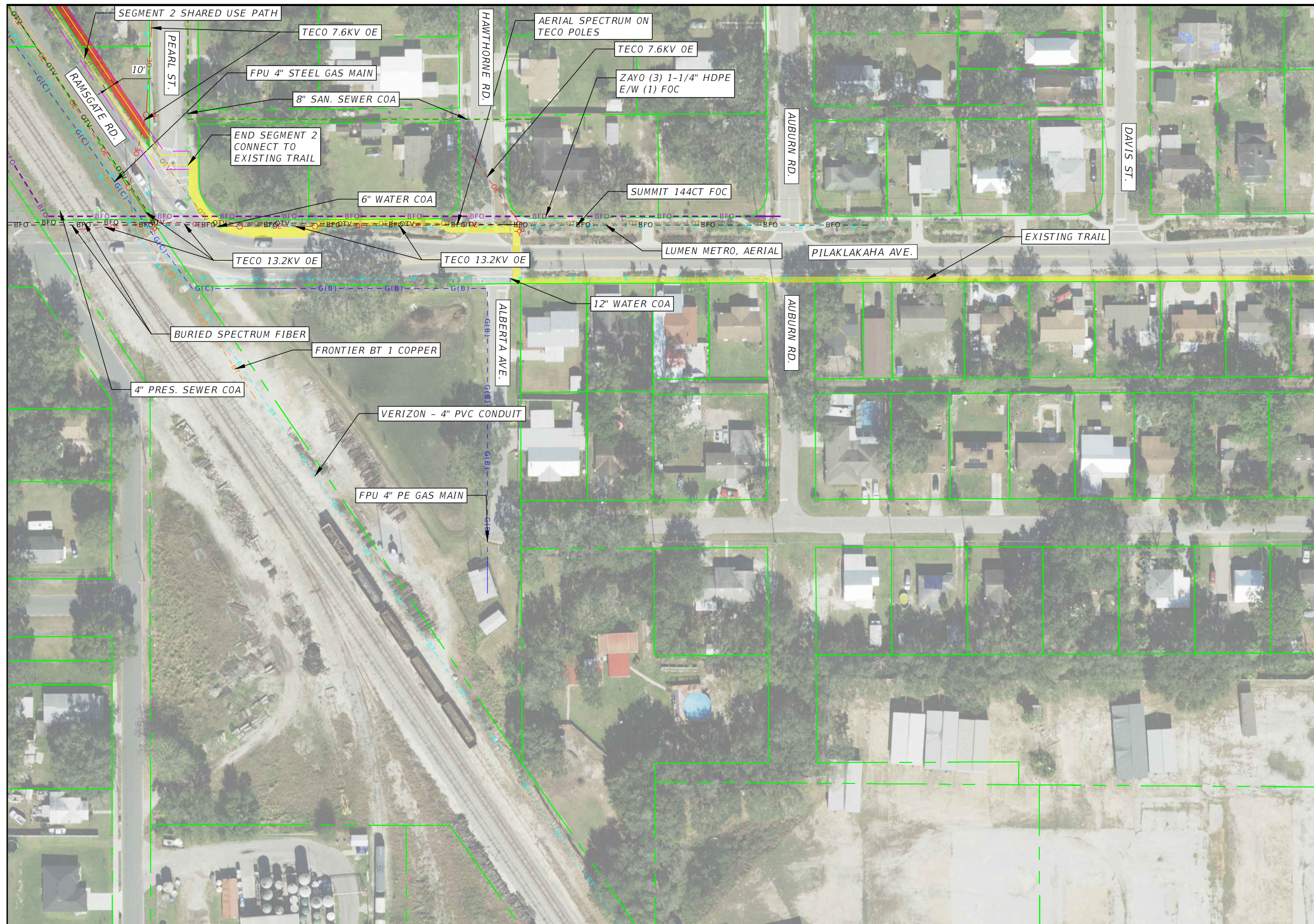
ABBREVIATIONS
 COA - CITY OF AUBURDALE
 COLA - CITY OF LAKE ALFRED
 COHC - CITY OF HAINES CITY

REVISIONS			
DATE	DESCRIPTION	DATE	DESCRIPTION

STATE OF FLORIDA DEPARTMENT OF TRANSPORTATION		
ROAD NO.	COUNTY	FINANCIAL PROJECT ID
TRAIL	POLK	435391-1-22-01

Old Dixie Trail PD&E
STUDY

SHEET NO. 5



LEGEND

- TRAIL IMPACT ON PROPERTY (OUTSIDE ROW)
- TRAIL IMPACT ON MUNICIPALITY PROPERTY (OUTSIDE ROW)
- EXISTING TRAILS
- FLOODPLAINS
- WETLANDS
- PUBLIC PARKS
- HISTORICAL RESOURCES
- POTENTIAL CONTAMINATION FACILITIES
- PROPOSED TRAIL/SIDEWALK
- CONSTRUCTION LIMITS
- EDGE OF PAVEMENT
- PROPERTY LINES

ABBREVIATIONS

COA - CITY OF AUBURDALE
 COLA - CITY OF LAKE ALFRED
 COHC - CITY OF HAINES CITY

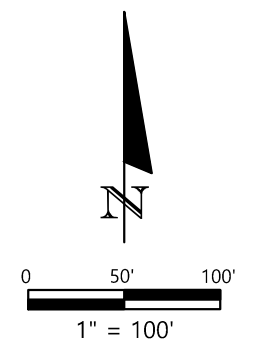
REVISIONS			
DATE	DESCRIPTION	DATE	DESCRIPTION

STATE OF FLORIDA DEPARTMENT OF TRANSPORTATION		
ROAD NO.	COUNTY	FINANCIAL PROJECT ID
TRAIL	POLK	435391-1-22-01

Old Dixie Trail PD&E

STUDY

SHEET NO.
6



LEGEND

- TRAIL IMPACT ON PROPERTY (OUTSIDE ROW)
- TRAIL IMPACT ON MUNICIPALITY PROPERTY (OUTSIDE ROW)
- EXISTING TRAILS
- FLOODPLAINS
- WETLANDS
- PUBLIC PARKS
- HISTORICAL RESOURCES
- POTENTIAL CONTAMINATION FACILITIES
- PROPOSED TRAIL/SIDEWALK
- CONSTRUCTION LIMITS
- EDGE OF PAVEMENT
- PROPERTY LINES

ABBREVIATIONS

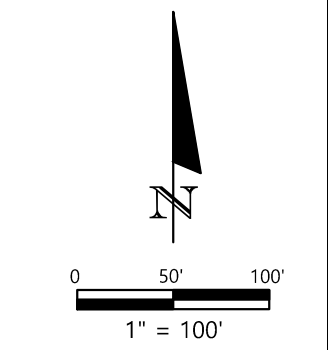
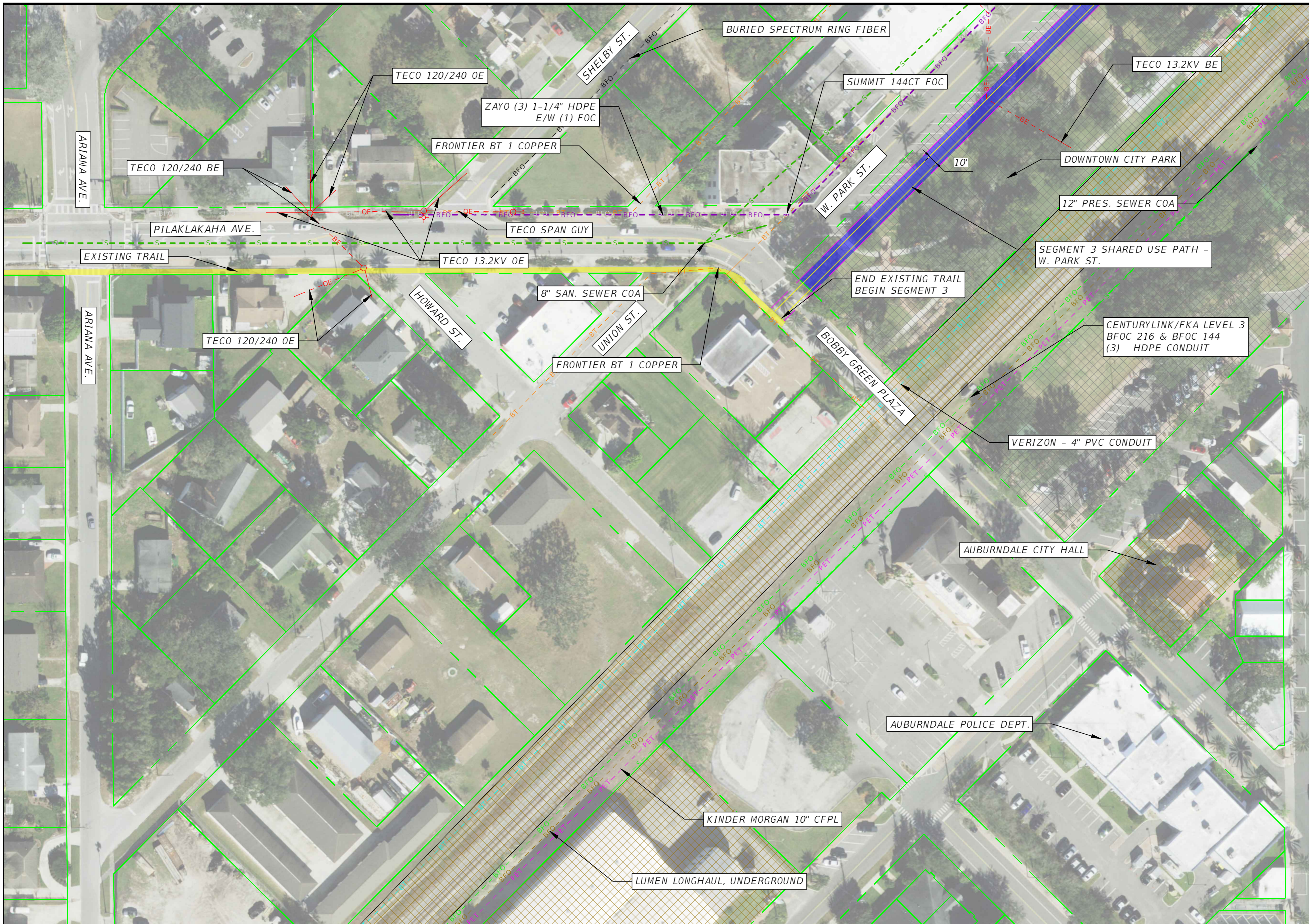
COA - CITY OF AUBURDALE
 COLA - CITY OF LAKE ALFRED
 COHC - CITY OF HAINES CITY

REVISIONS			
DATE	DESCRIPTION	DATE	DESCRIPTION

STATE OF FLORIDA DEPARTMENT OF TRANSPORTATION		
ROAD NO.	COUNTY	FINANCIAL PROJECT ID
TRAIL	POLK	435391-1-22-01

Old Dixie Trail PD&E
STUDY

SHEET NO. 7



- LEGEND**
- TRAIL IMPACT ON PROPERTY (OUTSIDE ROW)
 - TRAIL IMPACT ON MUNICIPALITY PROPERTY (OUTSIDE ROW)
 - EXISTING TRAILS
 - FLOODPLAINS
 - WETLANDS
 - PUBLIC PARKS
 - HISTORICAL RESOURCES
 - POTENTIAL CONTAMINATION FACILITIES
 - PROPOSED TRAIL/SIDEWALK
 - CONSTRUCTION LIMITS
 - EDGE OF PAVEMENT
 - PROPERTY LINES

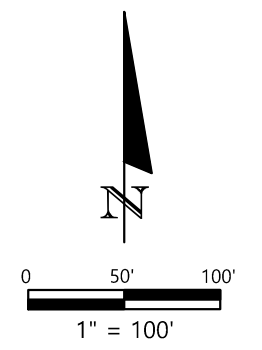
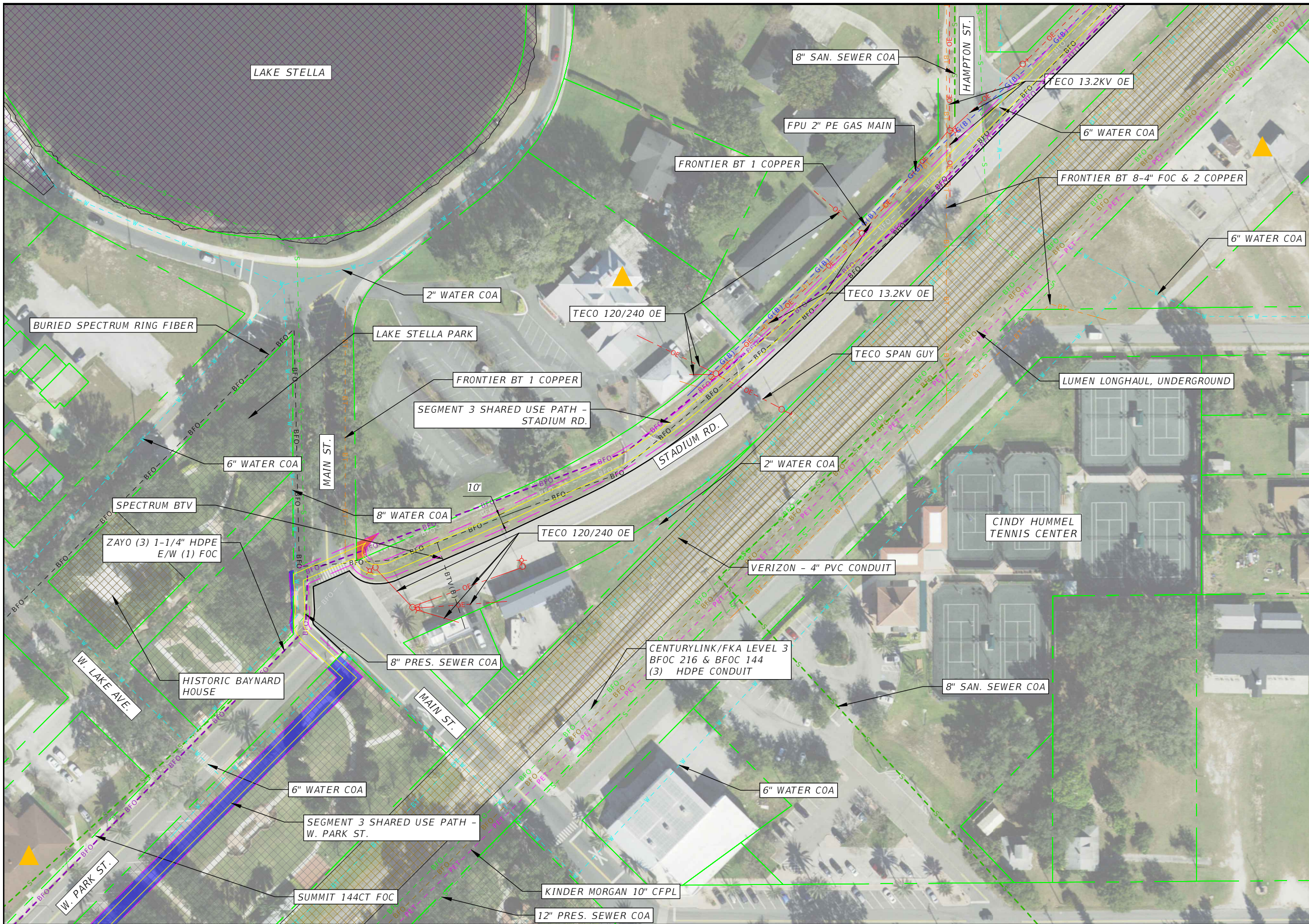
ABBREVIATIONS
 COA - CITY OF AUBURDALE
 COLA - CITY OF LAKE ALFRED
 COHC - CITY OF HAINES CITY

REVISIONS			
DATE	DESCRIPTION	DATE	DESCRIPTION

STATE OF FLORIDA DEPARTMENT OF TRANSPORTATION		
ROAD NO.	COUNTY	FINANCIAL PROJECT ID
TRAIL	POLK	435391-1-22-01

Old Dixie Trail PD&E
STUDY

SHEET NO.
8



- LEGEND**
- TRAIL IMPACT ON PROPERTY (OUTSIDE ROW)
 - TRAIL IMPACT ON MUNICIPALITY PROPERTY (OUTSIDE ROW)
 - EXISTING TRAILS
 - FLOODPLAINS
 - WETLANDS
 - PUBLIC PARKS
 - HISTORICAL RESOURCES
 - POTENTIAL CONTAMINATION FACILITIES
 - PROPOSED TRAIL/SIDEWALK
 - CONSTRUCTION LIMITS
 - EDGE OF PAVEMENT
 - PROPERTY LINES

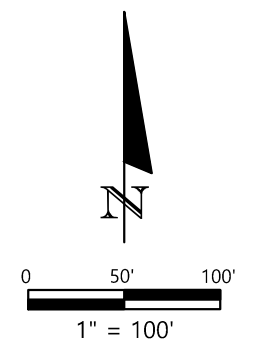
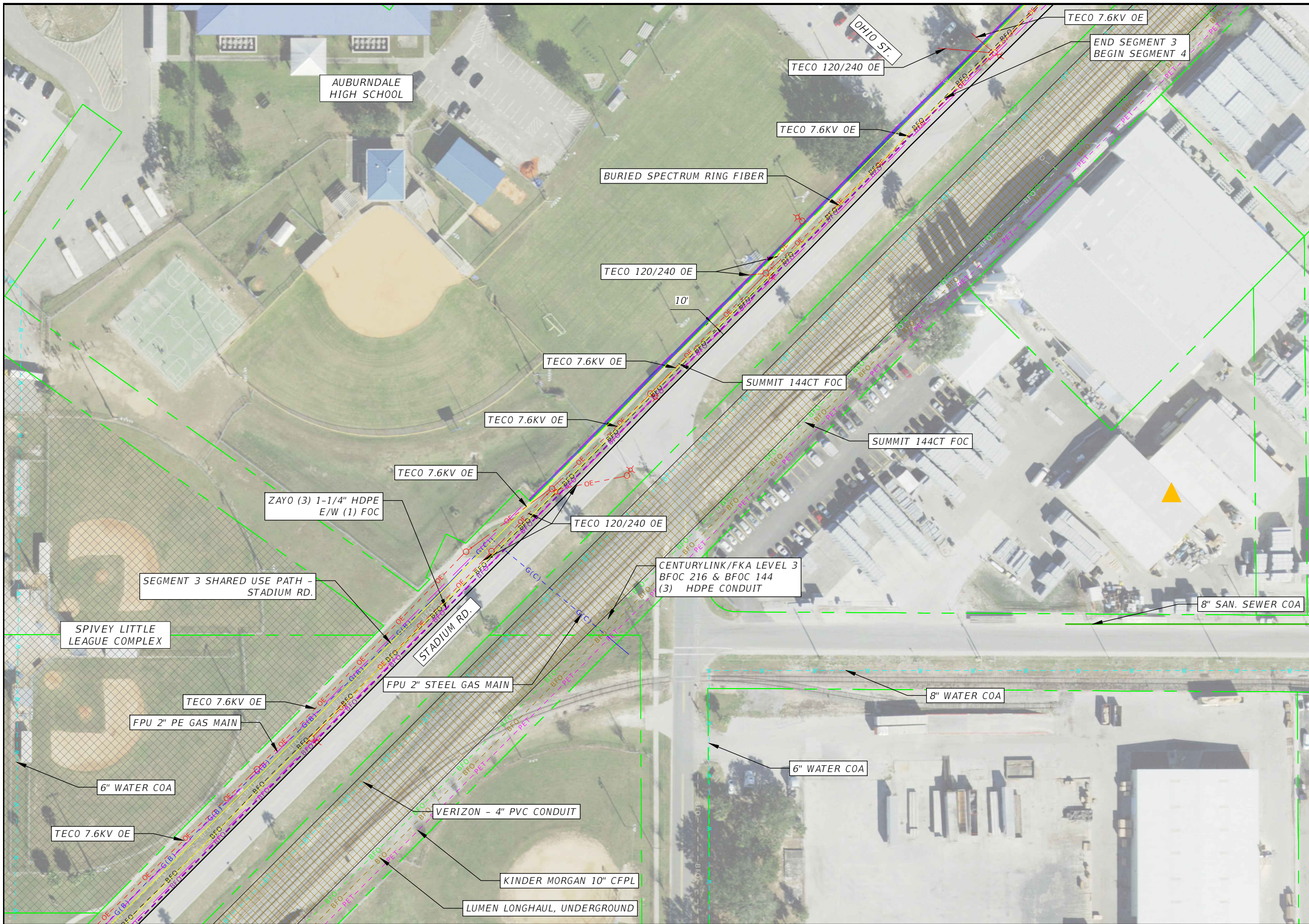
ABBREVIATIONS
 COA - CITY OF AUBURDALE
 COLA - CITY OF LAKE ALFRED
 COHC - CITY OF HAINES CITY

REVISIONS			
DATE	DESCRIPTION	DATE	DESCRIPTION

STATE OF FLORIDA DEPARTMENT OF TRANSPORTATION		
ROAD NO.	COUNTY	FINANCIAL PROJECT ID
TRAIL	POLK	435391-1-22-01

Old Dixie Trail PD&E
STUDY

SHEET NO.
9



- LEGEND**
- TRAIL IMPACT ON PROPERTY (OUTSIDE ROW)
 - TRAIL IMPACT ON MUNICIPALITY PROPERTY (OUTSIDE ROW)
 - EXISTING TRAILS
 - FLOODPLAINS
 - WETLANDS
 - PUBLIC PARKS
 - HISTORICAL RESOURCES
 - POTENTIAL CONTAMINATION FACILITIES
 - PROPOSED TRAIL/SIDEWALK
 - CONSTRUCTION LIMITS
 - EDGE OF PAVEMENT
 - PROPERTY LINES

ABBREVIATIONS
 COA - CITY OF AUBURDALE
 COLA - CITY OF LAKE ALFRED
 COHC - CITY OF HAINES CITY

REVISIONS			
DATE	DESCRIPTION	DATE	DESCRIPTION

STATE OF FLORIDA DEPARTMENT OF TRANSPORTATION		
ROAD NO.	COUNTY	FINANCIAL PROJECT ID
TRAIL	POLK	435391-1-22-01

Old Dixie Trail PD&E
STUDY

SHEET NO.
10



FGT - 12.750" O.D. X 0.219"
W.T., GRADE X - 42, NATURAL GAS
W.T., TRANSMISSION PIPELINE (FLBYA)

AUBURNDALE
HIGH SCHOOL

BURIED SPECTRUM RING FIBER

ZAYO (3) 1-1/4" HDPE
E/W (1) FOC

STADIUM RD.

CENTURYLINK/FKA LEVEL 3
BFOC 216 & BFOC 144
(3) HDPE CONDUIT

KINDER MORGAN 10" CFPL

TECO 7.6KV OE

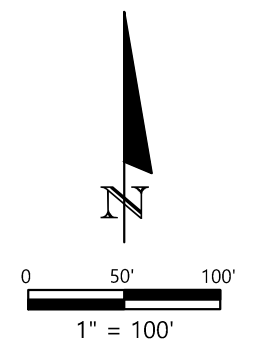
SEGMENT 4 SHARED USE PATH

TECO 7.6KV OE

VERIZON - 4" PVC CONDUIT

TECO 7.6KV OE

LUMEN LONGHAUL, UNDERGROUND



LEGEND

- TRAIL IMPACT ON PROPERTY (OUTSIDE ROW)
- TRAIL IMPACT ON MUNICIPALITY PROPERTY (OUTSIDE ROW)
- EXISTING TRAILS
- FLOODPLAINS
- WETLANDS
- PUBLIC PARKS
- HISTORICAL RESOURCES
- POTENTIAL CONTAMINATION FACILITIES
- PROPOSED TRAIL/SIDEWALK
- CONSTRUCTION LIMITS
- EDGE OF PAVEMENT
- PROPERTY LINES

ABBREVIATIONS

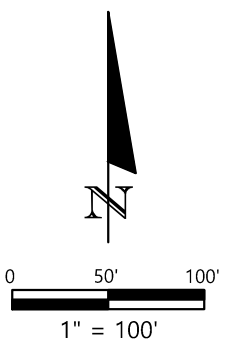
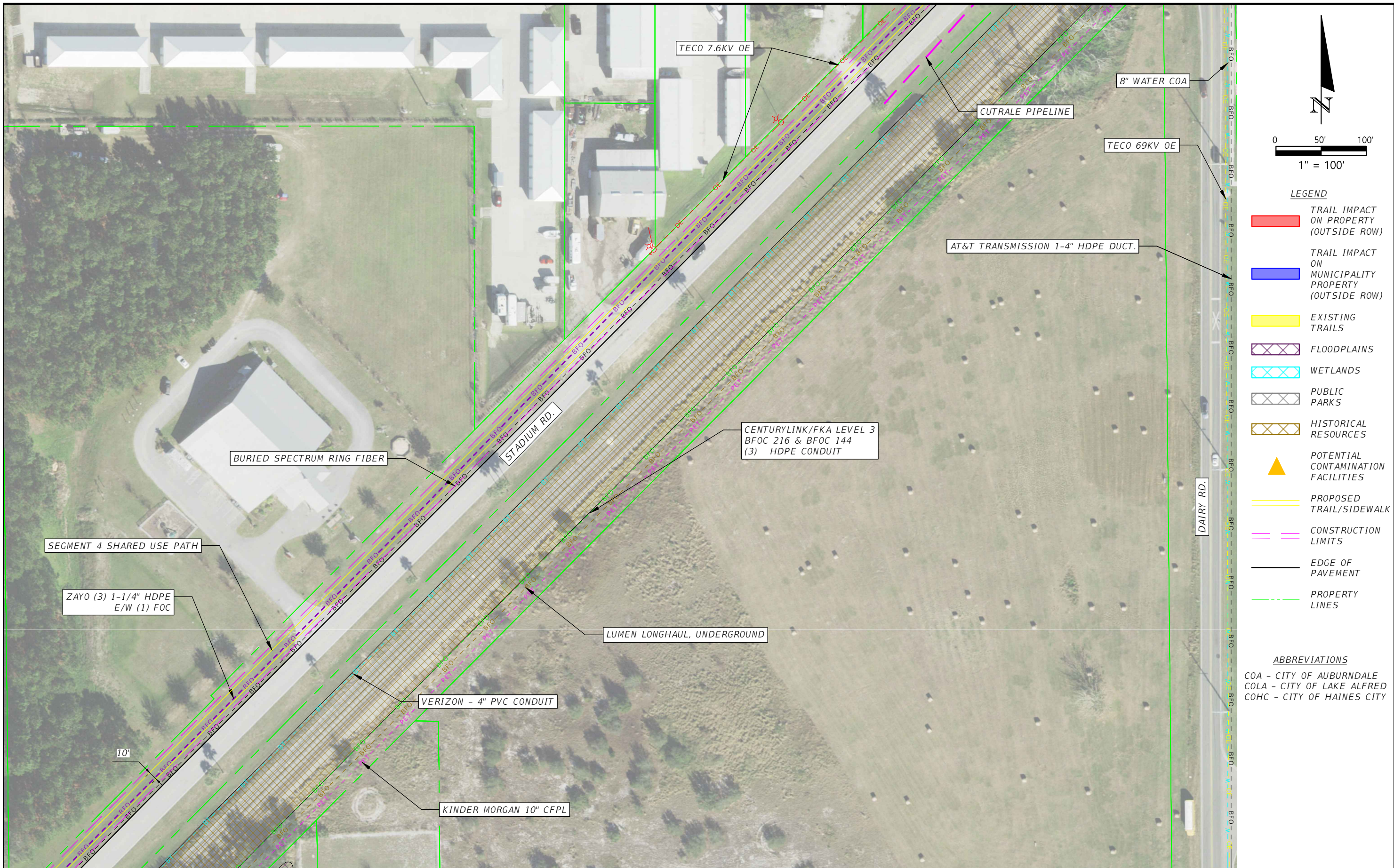
- COA - CITY OF AUBURNDALE
- COLA - CITY OF LAKE ALFRED
- COHC - CITY OF HAINES CITY

REVISIONS			
DATE	DESCRIPTION	DATE	DESCRIPTION

STATE OF FLORIDA DEPARTMENT OF TRANSPORTATION		
ROAD NO.	COUNTY	FINANCIAL PROJECT ID
TRAIL	POLK	435391-1-22-01

Old Dixie Trail PD&E
STUDY

SHEET NO. 11



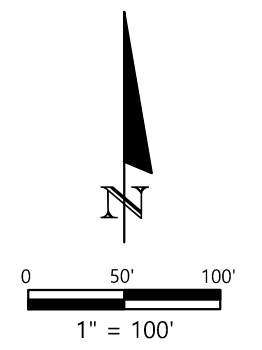
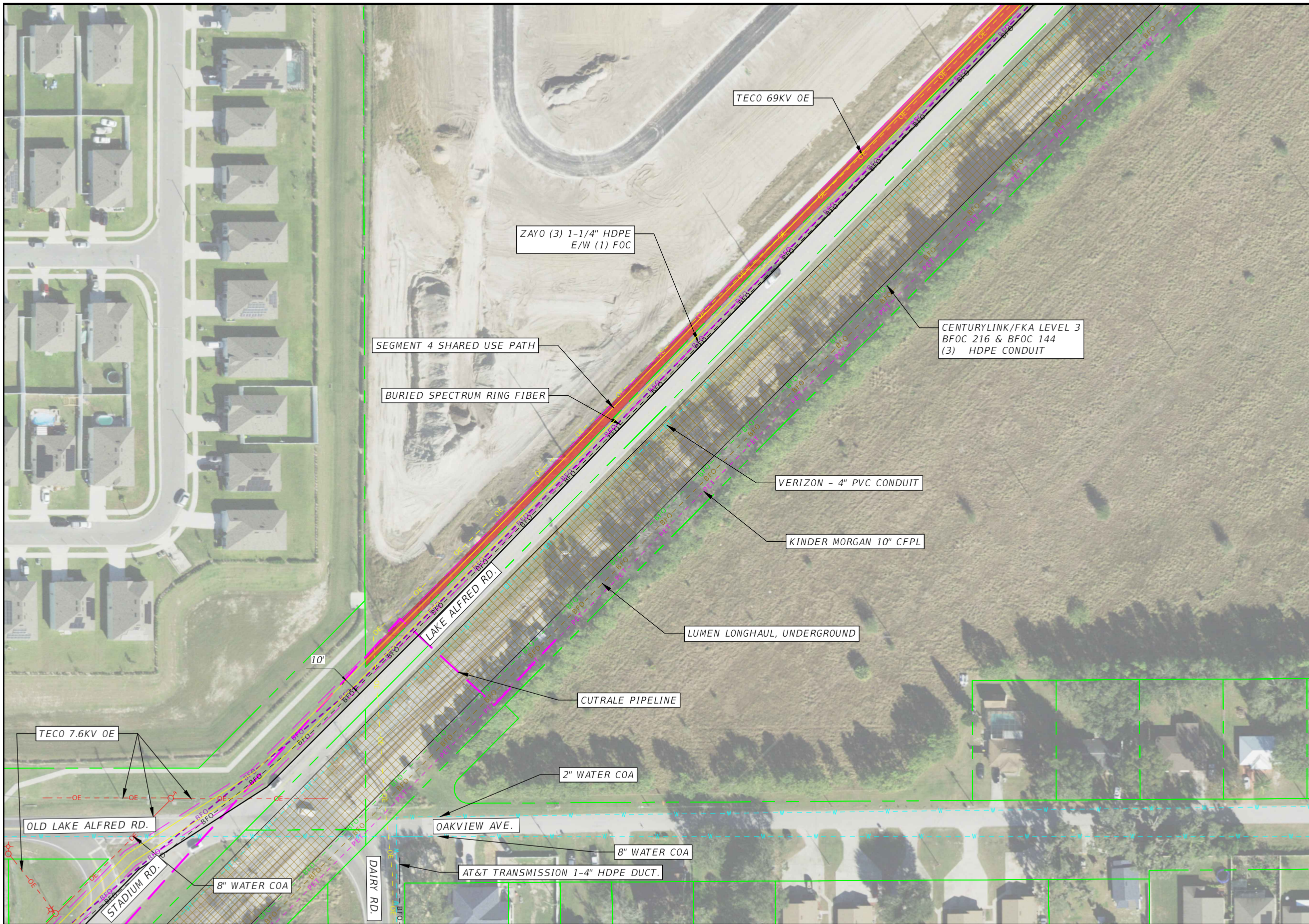
- LEGEND**
- TRAIL IMPACT ON PROPERTY (OUTSIDE ROW)
 - TRAIL IMPACT ON MUNICIPALITY PROPERTY (OUTSIDE ROW)
 - EXISTING TRAILS
 - FLOODPLAINS
 - WETLANDS
 - PUBLIC PARKS
 - HISTORICAL RESOURCES
 - POTENTIAL CONTAMINATION FACILITIES
 - PROPOSED TRAIL/SIDEWALK
 - CONSTRUCTION LIMITS
 - EDGE OF PAVEMENT
 - PROPERTY LINES

ABBREVIATIONS
 COA - CITY OF AUBURDALE
 COLA - CITY OF LAKE ALFRED
 COHC - CITY OF HAINES CITY

REVISIONS			
DATE	DESCRIPTION	DATE	DESCRIPTION

STATE OF FLORIDA DEPARTMENT OF TRANSPORTATION		
ROAD NO.	COUNTY	FINANCIAL PROJECT ID
TRAIL	POLK	435391-1-22-01

<p style="font-size: 1.2em; margin: 0;"><i>Old Dixie Trail PD&E</i></p> <p style="font-size: 1.5em; margin: 0;"><i>STUDY</i></p>	<p style="font-size: 0.8em; margin: 0;">SHEET NO.</p> <p style="font-size: 1.2em; margin: 0;">12</p>
--	--



LEGEND

- TRAIL IMPACT ON PROPERTY (OUTSIDE ROW)
- TRAIL IMPACT ON MUNICIPALITY PROPERTY (OUTSIDE ROW)
- EXISTING TRAILS
- FLOODPLAINS
- WETLANDS
- PUBLIC PARKS
- HISTORICAL RESOURCES
- POTENTIAL CONTAMINATION FACILITIES
- PROPOSED TRAIL/SIDEWALK
- CONSTRUCTION LIMITS
- EDGE OF PAVEMENT
- PROPERTY LINES

ABBREVIATIONS

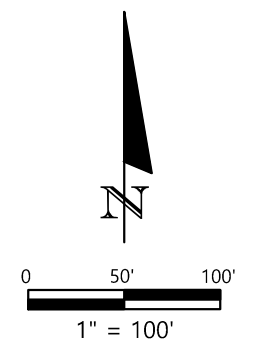
- COA - CITY OF AUBURNDALE
- COLA - CITY OF LAKE ALFRED
- COHC - CITY OF HAINES CITY

REVISIONS			
DATE	DESCRIPTION	DATE	DESCRIPTION

STATE OF FLORIDA DEPARTMENT OF TRANSPORTATION		
ROAD NO.	COUNTY	FINANCIAL PROJECT ID
TRAIL	POLK	435391-1-22-01

Old Dixie Trail PD&E
STUDY

SHEET NO. 13



- LEGEND**
- TRAIL IMPACT ON PROPERTY (OUTSIDE ROW)
 - TRAIL IMPACT ON MUNICIPALITY PROPERTY (OUTSIDE ROW)
 - EXISTING TRAILS
 - FLOODPLAINS
 - WETLANDS
 - PUBLIC PARKS
 - HISTORICAL RESOURCES
 - POTENTIAL CONTAMINATION FACILITIES
 - PROPOSED TRAIL/SIDEWALK
 - CONSTRUCTION LIMITS
 - EDGE OF PAVEMENT
 - PROPERTY LINES

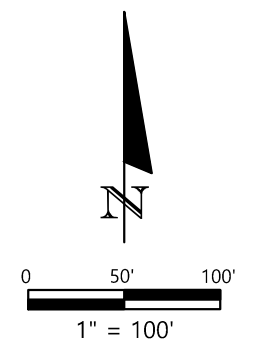
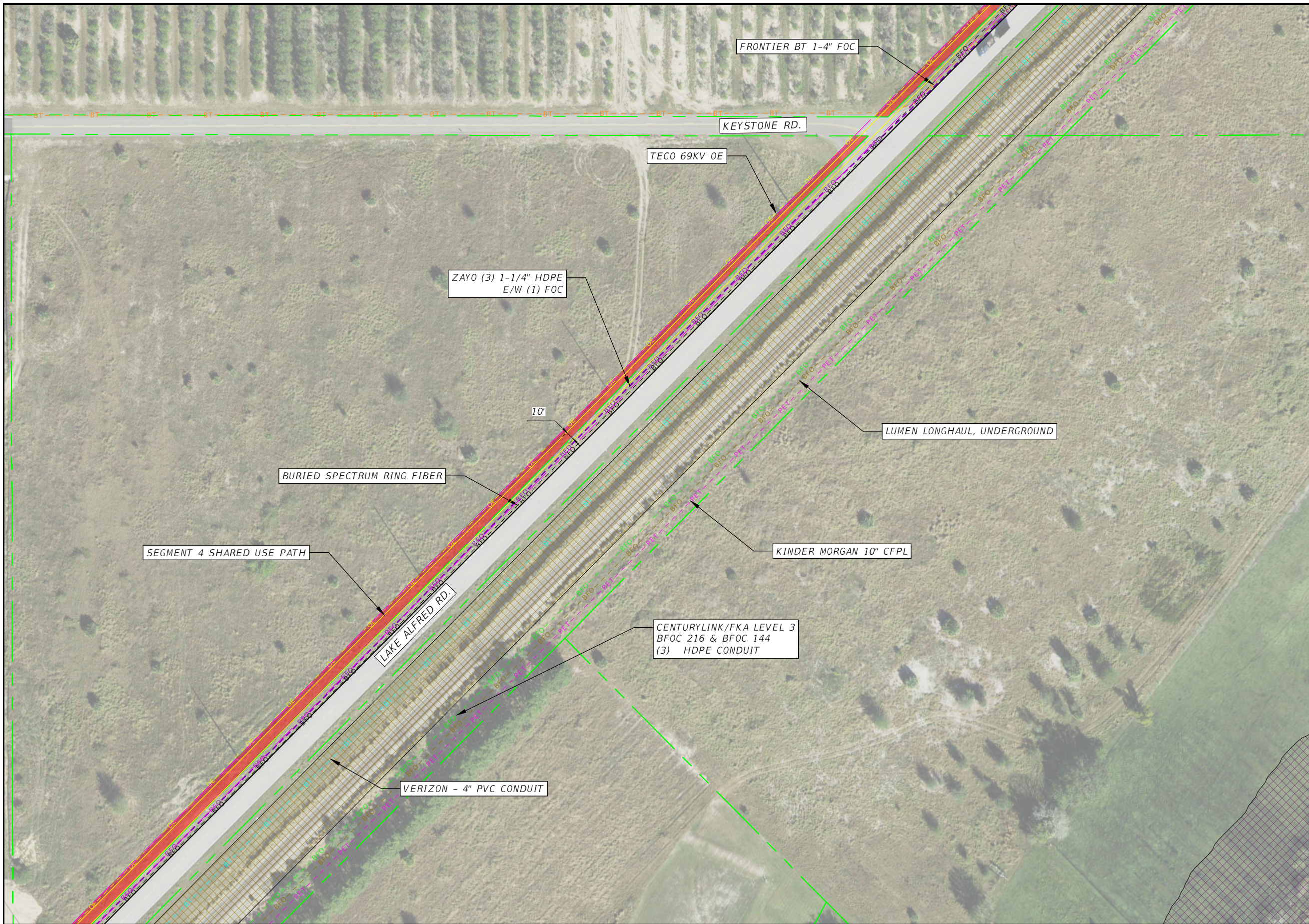
ABBREVIATIONS
 COA - CITY OF AUBURNDALE
 COLA - CITY OF LAKE ALFRED
 COHC - CITY OF HAINES CITY

REVISIONS			
DATE	DESCRIPTION	DATE	DESCRIPTION

STATE OF FLORIDA DEPARTMENT OF TRANSPORTATION		
ROAD NO.	COUNTY	FINANCIAL PROJECT ID
TRAIL	POLK	435391-1-22-01

Old Dixie Trail PD&E
STUDY

SHEET NO. 14



LEGEND

- TRAIL IMPACT ON PROPERTY (OUTSIDE ROW)
- TRAIL IMPACT ON MUNICIPALITY PROPERTY (OUTSIDE ROW)
- EXISTING TRAILS
- FLOODPLAINS
- WETLANDS
- PUBLIC PARKS
- HISTORICAL RESOURCES
- POTENTIAL CONTAMINATION FACILITIES
- PROPOSED TRAIL/SIDEWALK
- CONSTRUCTION LIMITS
- EDGE OF PAVEMENT
- PROPERTY LINES

ABBREVIATIONS

- COA - CITY OF AUBURNDALE
- COLA - CITY OF LAKE ALFRED
- COHC - CITY OF HAINES CITY

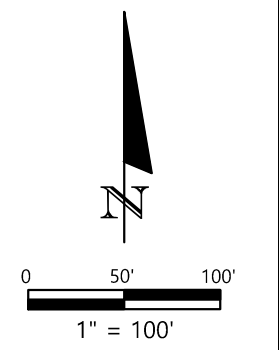
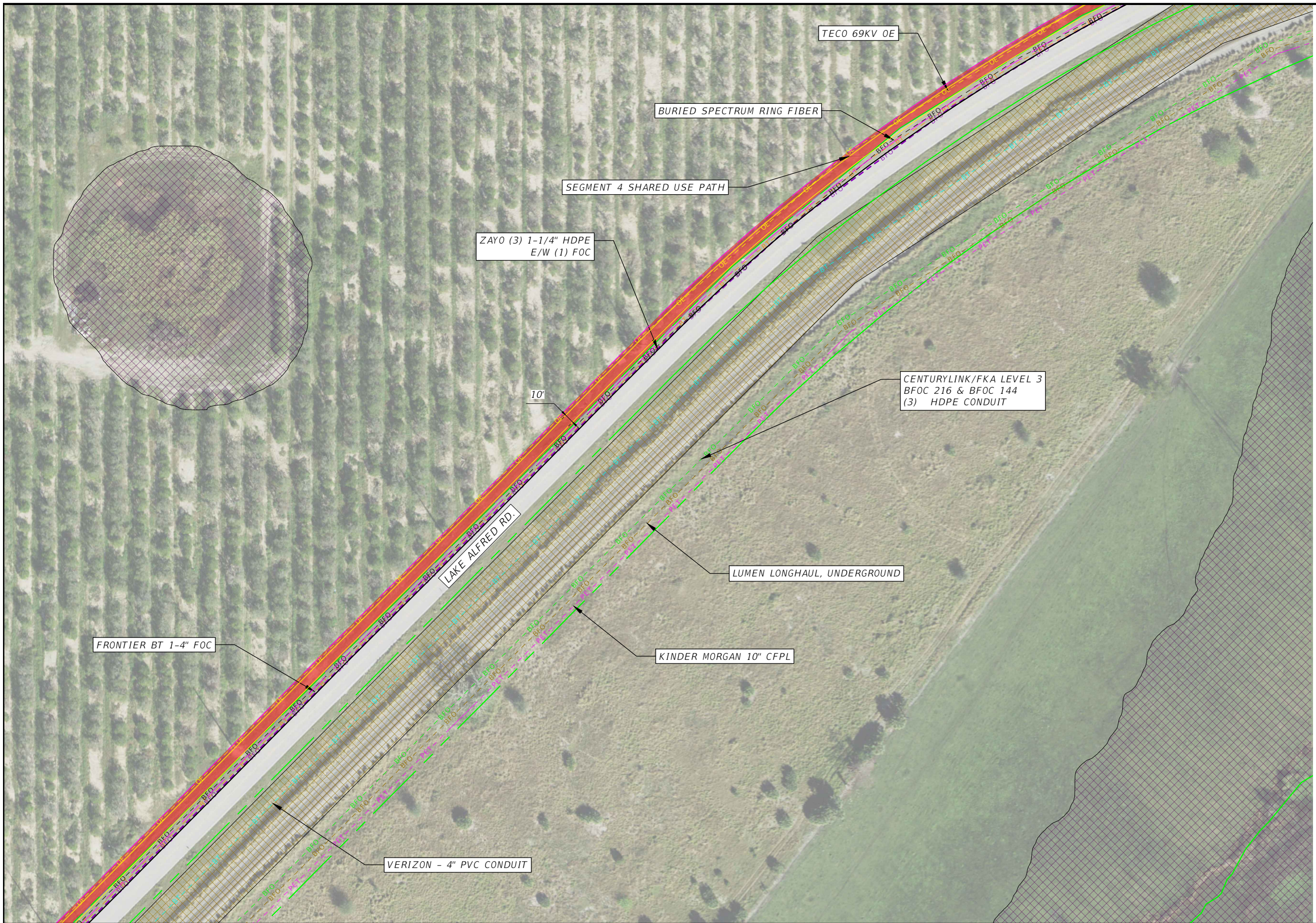
REVISIONS			
DATE	DESCRIPTION	DATE	DESCRIPTION

--	--

STATE OF FLORIDA DEPARTMENT OF TRANSPORTATION		
ROAD NO.	COUNTY	FINANCIAL PROJECT ID
TRAIL	POLK	435391-1-22-01

Old Dixie Trail PD&E
STUDY

SHEET NO. 15



LEGEND

- TRAIL IMPACT ON PROPERTY (OUTSIDE ROW)
- TRAIL IMPACT ON MUNICIPALITY PROPERTY (OUTSIDE ROW)
- EXISTING TRAILS
- FLOODPLAINS
- WETLANDS
- PUBLIC PARKS
- HISTORICAL RESOURCES
- POTENTIAL CONTAMINATION FACILITIES
- PROPOSED TRAIL/SIDEWALK
- CONSTRUCTION LIMITS
- EDGE OF PAVEMENT
- PROPERTY LINES

ABBREVIATIONS

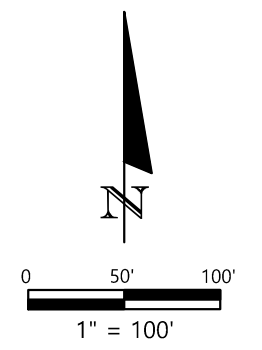
- COA - CITY OF AUBURNDALE
- COLA - CITY OF LAKE ALFRED
- COHC - CITY OF HAINES CITY

REVISIONS			
DATE	DESCRIPTION	DATE	DESCRIPTION

STATE OF FLORIDA DEPARTMENT OF TRANSPORTATION		
ROAD NO.	COUNTY	FINANCIAL PROJECT ID
TRAIL	POLK	435391-1-22-01

Old Dixie Trail PD&E
STUDY

SHEET NO.
16



- LEGEND**
- TRAIL IMPACT ON PROPERTY (OUTSIDE ROW)
 - TRAIL IMPACT ON MUNICIPALITY PROPERTY (OUTSIDE ROW)
 - EXISTING TRAILS
 - FLOODPLAINS
 - WETLANDS
 - PUBLIC PARKS
 - HISTORICAL RESOURCES
 - POTENTIAL CONTAMINATION FACILITIES
 - PROPOSED TRAIL/SIDEWALK
 - CONSTRUCTION LIMITS
 - EDGE OF PAVEMENT
 - PROPERTY LINES

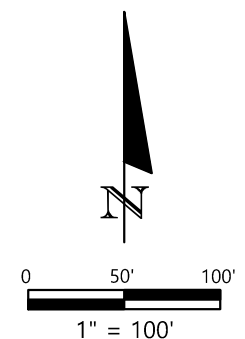
ABBREVIATIONS
 COA - CITY OF AUBURNDALE
 COLA - CITY OF LAKE ALFRED
 COHC - CITY OF HAINES CITY

REVISIONS			
DATE	DESCRIPTION	DATE	DESCRIPTION

STATE OF FLORIDA DEPARTMENT OF TRANSPORTATION		
ROAD NO.	COUNTY	FINANCIAL PROJECT ID
TRAIL	POLK	435391-1-22-01

Old Dixie Trail PD&E
STUDY

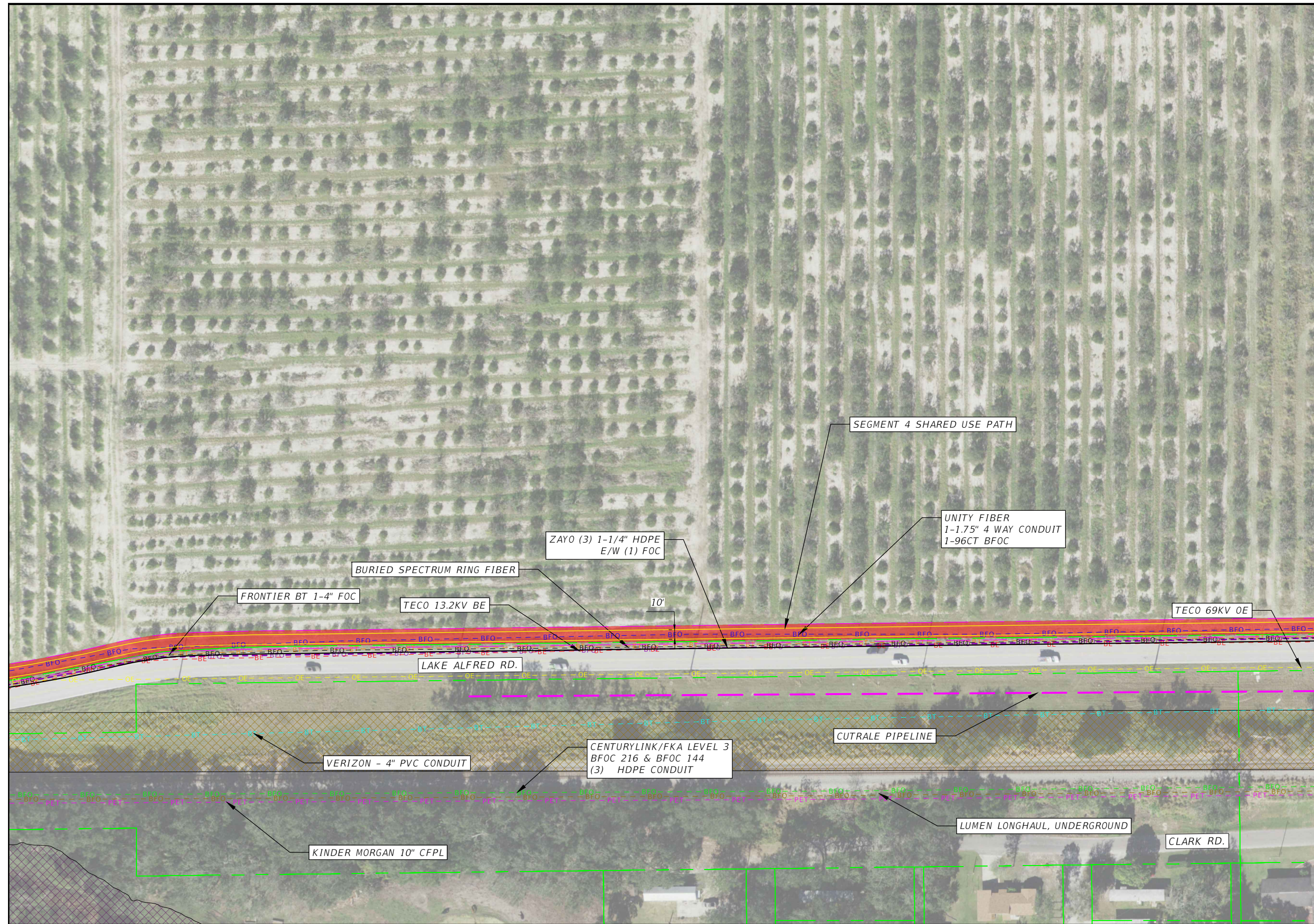
SHEET NO.
17



LEGEND

- TRAIL IMPACT ON PROPERTY (OUTSIDE ROW)
- TRAIL IMPACT ON MUNICIPALITY PROPERTY (OUTSIDE ROW)
- EXISTING TRAILS
- FLOODPLAINS
- WETLANDS
- PUBLIC PARKS
- HISTORICAL RESOURCES
- POTENTIAL CONTAMINATION FACILITIES
- PROPOSED TRAIL/SIDEWALK
- CONSTRUCTION LIMITS
- EDGE OF PAVEMENT
- PROPERTY LINES

ABBREVIATIONS
 COA - CITY OF AUBURDALE
 COLA - CITY OF LAKE ALFRED
 COHC - CITY OF HAINES CITY

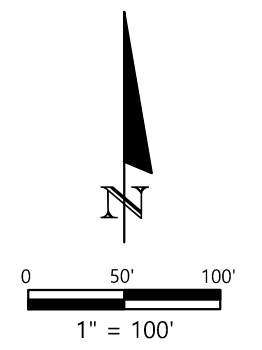
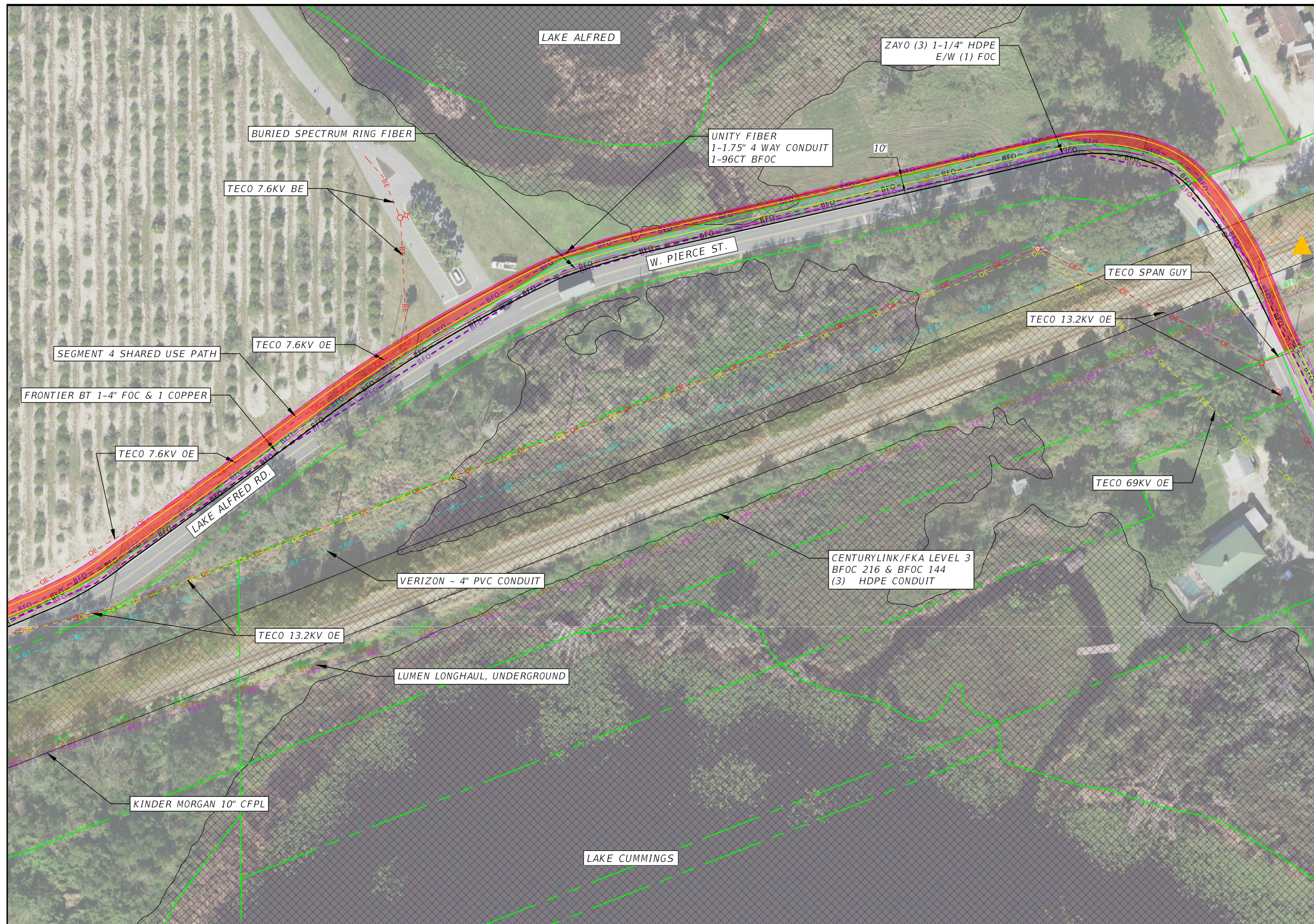


REVISIONS			
DATE	DESCRIPTION	DATE	DESCRIPTION

STATE OF FLORIDA DEPARTMENT OF TRANSPORTATION		
ROAD NO.	COUNTY	FINANCIAL PROJECT ID
TRAIL	POLK	435391-1-22-01

Old Dixie Trail PD&E
STUDY

SHEET NO.
18



- LEGEND**
- TRAIL IMPACT ON PROPERTY (OUTSIDE ROW)
 - TRAIL IMPACT ON MUNICIPALITY PROPERTY (OUTSIDE ROW)
 - EXISTING TRAILS
 - FLOODPLAINS
 - WETLANDS
 - PUBLIC PARKS
 - HISTORICAL RESOURCES
 - POTENTIAL CONTAMINATION FACILITIES
 - PROPOSED TRAIL/SIDEWALK
 - CONSTRUCTION LIMITS
 - EDGE OF PAVEMENT
 - PROPERTY LINES

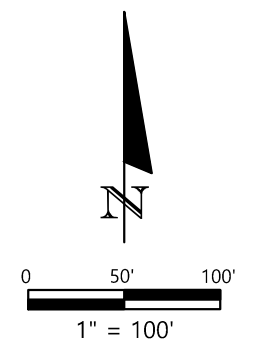
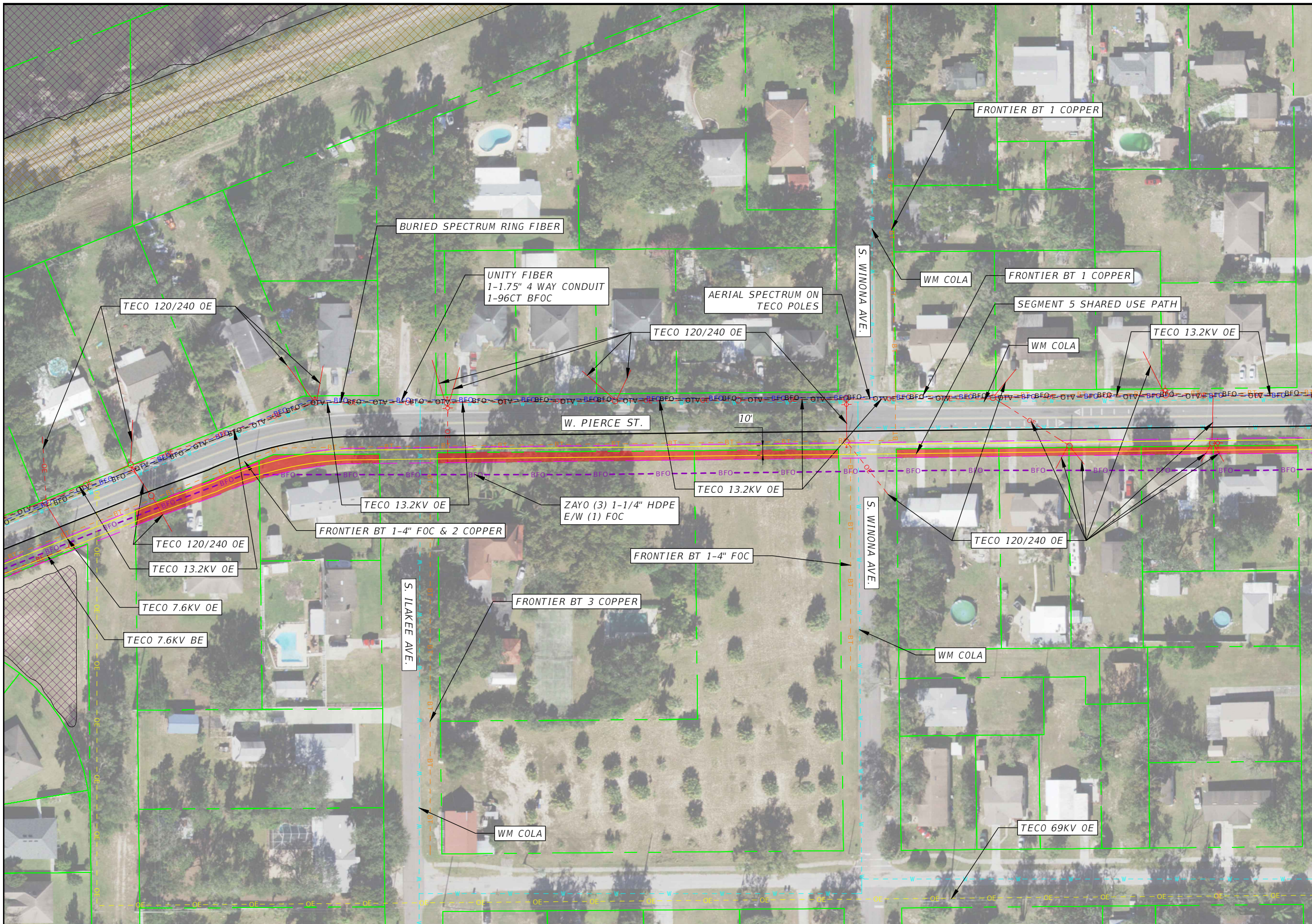
ABBREVIATIONS
 COA - CITY OF AUBURNDALE
 COLA - CITY OF LAKE ALFRED
 COHC - CITY OF HAINES CITY

REVISIONS			
DATE	DESCRIPTION	DATE	DESCRIPTION

STATE OF FLORIDA DEPARTMENT OF TRANSPORTATION		
ROAD NO.	COUNTY	FINANCIAL PROJECT ID
TRAIL	POLK	435391-1-22-01

Old Dixie Trail PD&E
STUDY

SHEET NO. 21



- LEGEND**
- TRAIL IMPACT ON PROPERTY (OUTSIDE ROW)
 - TRAIL IMPACT ON MUNICIPALITY PROPERTY (OUTSIDE ROW)
 - EXISTING TRAILS
 - FLOODPLAINS
 - WETLANDS
 - PUBLIC PARKS
 - HISTORICAL RESOURCES
 - POTENTIAL CONTAMINATION FACILITIES
 - PROPOSED TRAIL/SIDEWALK
 - CONSTRUCTION LIMITS
 - EDGE OF PAVEMENT
 - PROPERTY LINES

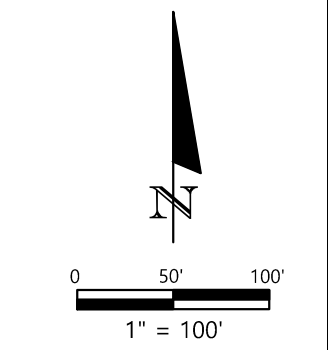
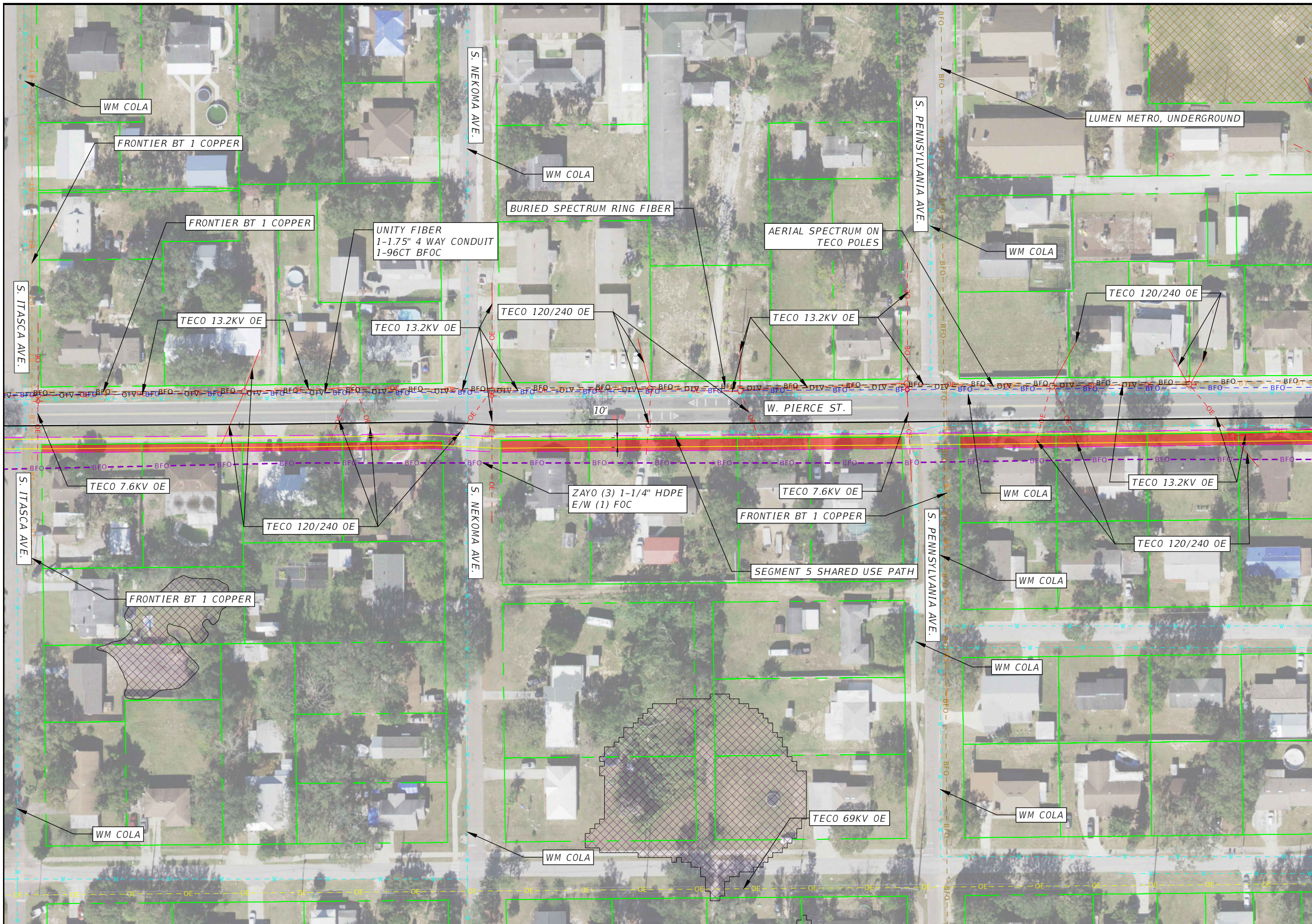
ABBREVIATIONS
 COA - CITY OF AUBURDNDALE
 COLA - CITY OF LAKE ALFRED
 COHC - CITY OF HAINES CITY

REVISIONS			
DATE	DESCRIPTION	DATE	DESCRIPTION

STATE OF FLORIDA DEPARTMENT OF TRANSPORTATION		
ROAD NO.	COUNTY	FINANCIAL PROJECT ID
TRAIL	POLK	435391-1-22-01

Old Dixie Trail PD&E
STUDY

SHEET NO. 23



- LEGEND**
- TRAIL IMPACT ON PROPERTY (OUTSIDE ROW)
 - TRAIL IMPACT ON MUNICIPALITY PROPERTY (OUTSIDE ROW)
 - EXISTING TRAILS
 - FLOODPLAINS
 - WETLANDS
 - PUBLIC PARKS
 - HISTORICAL RESOURCES
 - POTENTIAL CONTAMINATION FACILITIES
 - PROPOSED TRAIL/SIDEWALK
 - CONSTRUCTION LIMITS
 - EDGE OF PAVEMENT
 - PROPERTY LINES

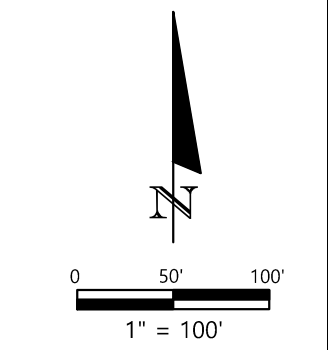
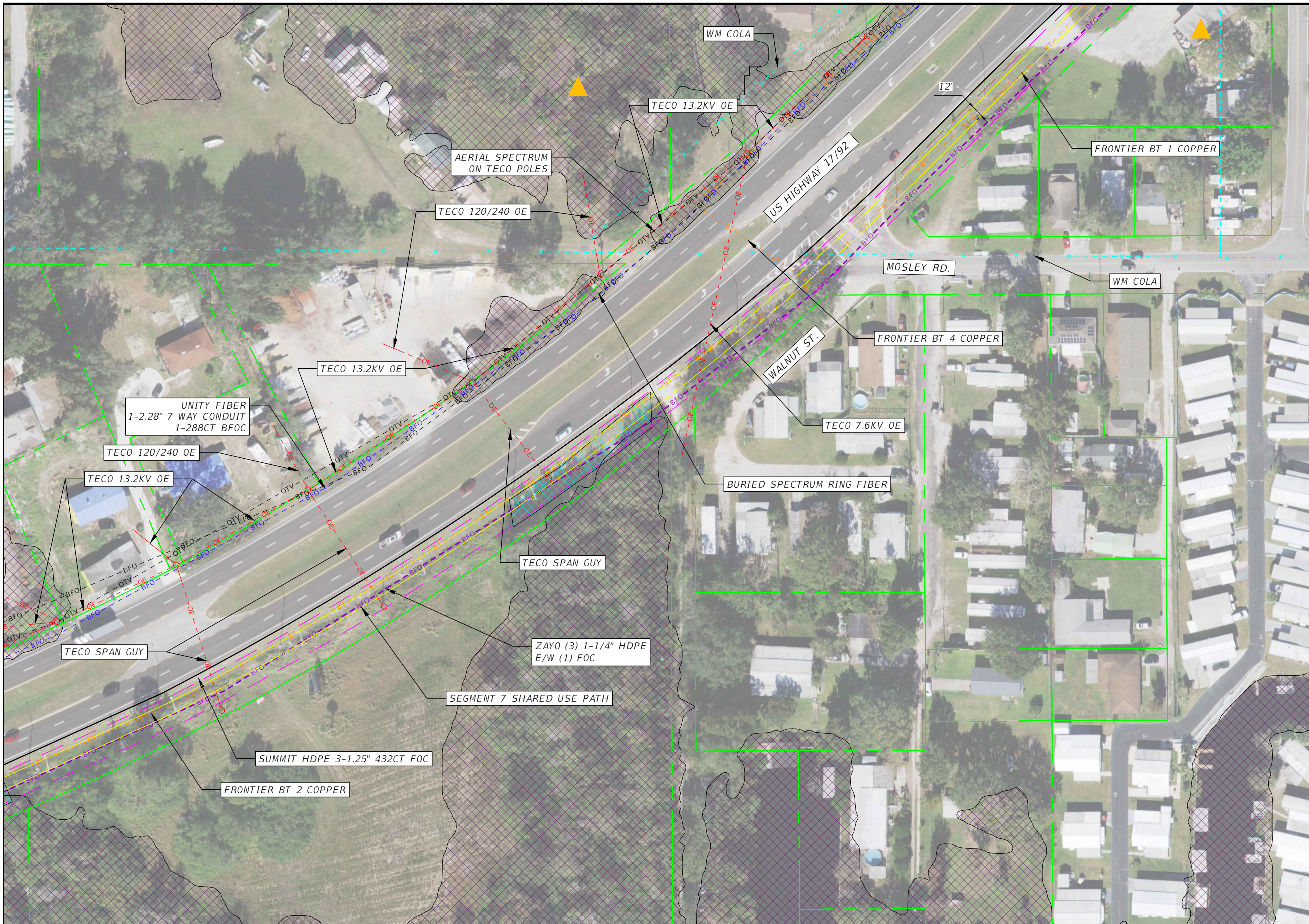
ABBREVIATIONS
 COA - CITY OF AUBURDALE
 COLA - CITY OF LAKE ALFRED
 COHC - CITY OF HAINES CITY

REVISIONS			
DATE	DESCRIPTION	DATE	DESCRIPTION

STATE OF FLORIDA DEPARTMENT OF TRANSPORTATION		
ROAD NO.	COUNTY	FINANCIAL PROJECT ID
TRAIL	POLK	435391-1-22-01

Old Dixie Trail PD&E
STUDY

SHEET NO. 24



- LEGEND**
- TRAIL IMPACT ON PROPERTY (OUTSIDE ROW)
 - TRAIL IMPACT ON MUNICIPALITY PROPERTY (OUTSIDE ROW)
 - EXISTING TRAILS
 - FLOODPLAINS
 - WETLANDS
 - PUBLIC PARKS
 - HISTORICAL RESOURCES
 - POTENTIAL CONTAMINATION FACILITIES
 - PROPOSED TRAIL/SIDEWALK
 - CONSTRUCTION LIMITS
 - EDGE OF PAVEMENT
 - PROPERTY LINES

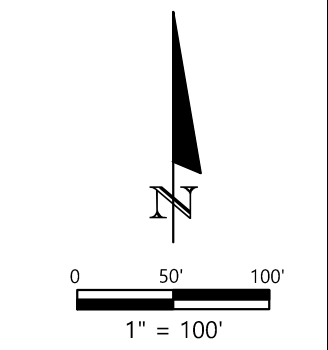
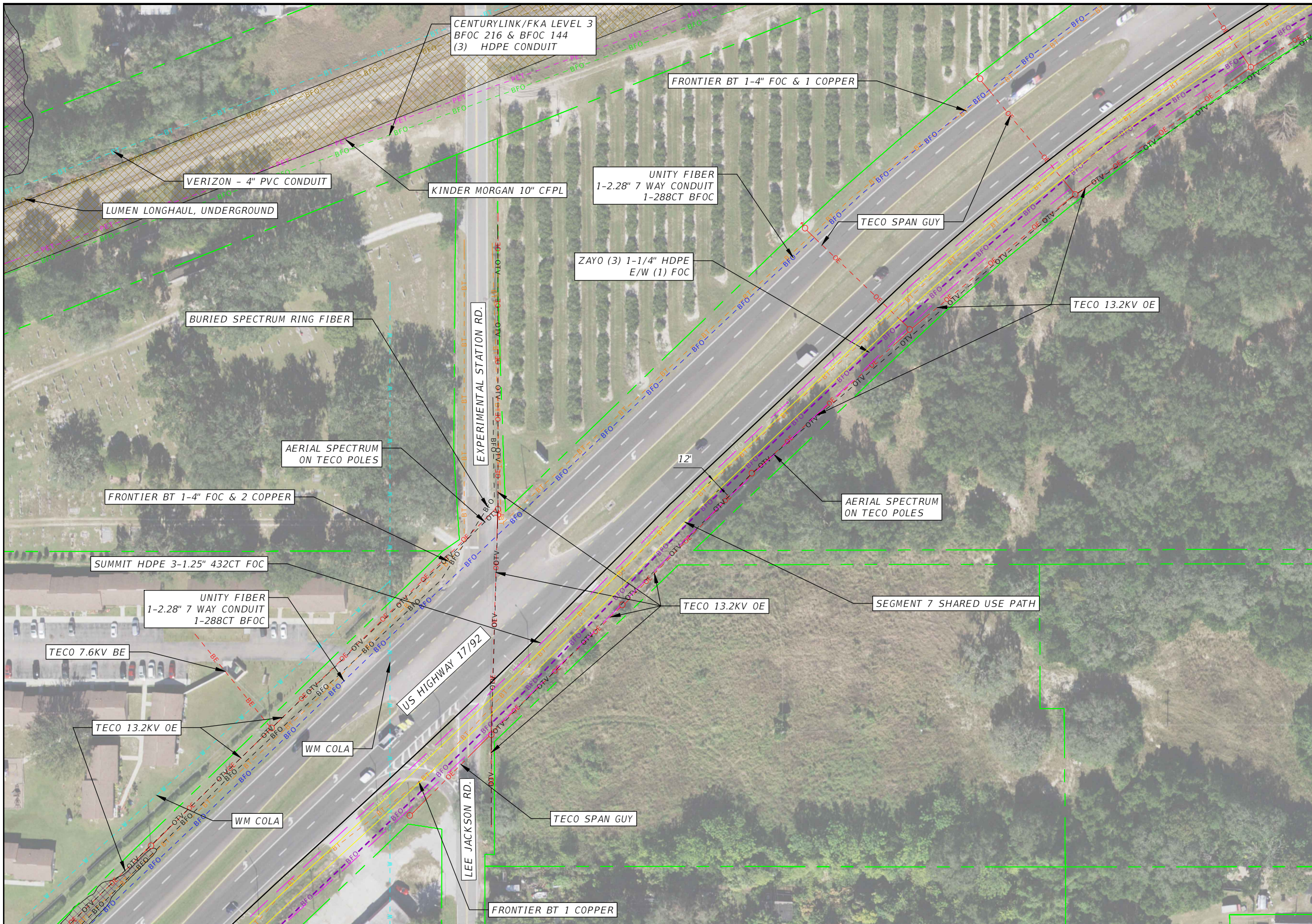
ABBREVIATIONS
 COA - CITY OF AUBURDALE
 COLA - CITY OF LAKE ALFRED
 COHC - CITY OF HAINES CITY

REVISIONS			
DATE	DESCRIPTION	DATE	DESCRIPTION

STATE OF FLORIDA DEPARTMENT OF TRANSPORTATION		
ROAD NO.	COUNTY	FINANCIAL PROJECT ID
TRAIL	POLK	435391-1-22-01

**Old Dixie Trail PD&E
STUDY**

SHEET NO.
29



- LEGEND**
- TRAIL IMPACT ON PROPERTY (OUTSIDE ROW)
 - TRAIL IMPACT ON MUNICIPALITY PROPERTY (OUTSIDE ROW)
 - EXISTING TRAILS
 - FLOODPLAINS
 - WETLANDS
 - PUBLIC PARKS
 - HISTORICAL RESOURCES
 - POTENTIAL CONTAMINATION FACILITIES
 - PROPOSED TRAIL/SIDEWALK
 - CONSTRUCTION LIMITS
 - EDGE OF PAVEMENT
 - PROPERTY LINES

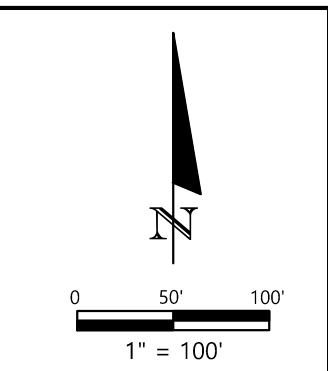
ABBREVIATIONS
 COA - CITY OF AUBURDNDALE
 COLA - CITY OF LAKE ALFRED
 COHC - CITY OF HAINES CITY

REVISIONS			
DATE	DESCRIPTION	DATE	DESCRIPTION

STATE OF FLORIDA DEPARTMENT OF TRANSPORTATION		
ROAD NO.	COUNTY	FINANCIAL PROJECT ID
TRAIL	POLK	435391-1-22-01

Old Dixie Trail PD&E
STUDY

SHEET NO.
30



- LEGEND**
- TRAIL IMPACT ON PROPERTY (OUTSIDE ROW)
 - TRAIL IMPACT ON MUNICIPALITY PROPERTY (OUTSIDE ROW)
 - EXISTING TRAILS
 - FLOODPLAINS
 - WETLANDS
 - PUBLIC PARKS
 - HISTORICAL RESOURCES
 - POTENTIAL CONTAMINATION FACILITIES
 - PROPOSED TRAIL/SIDEWALK
 - CONSTRUCTION LIMITS
 - EDGE OF PAVEMENT
 - PROPERTY LINES

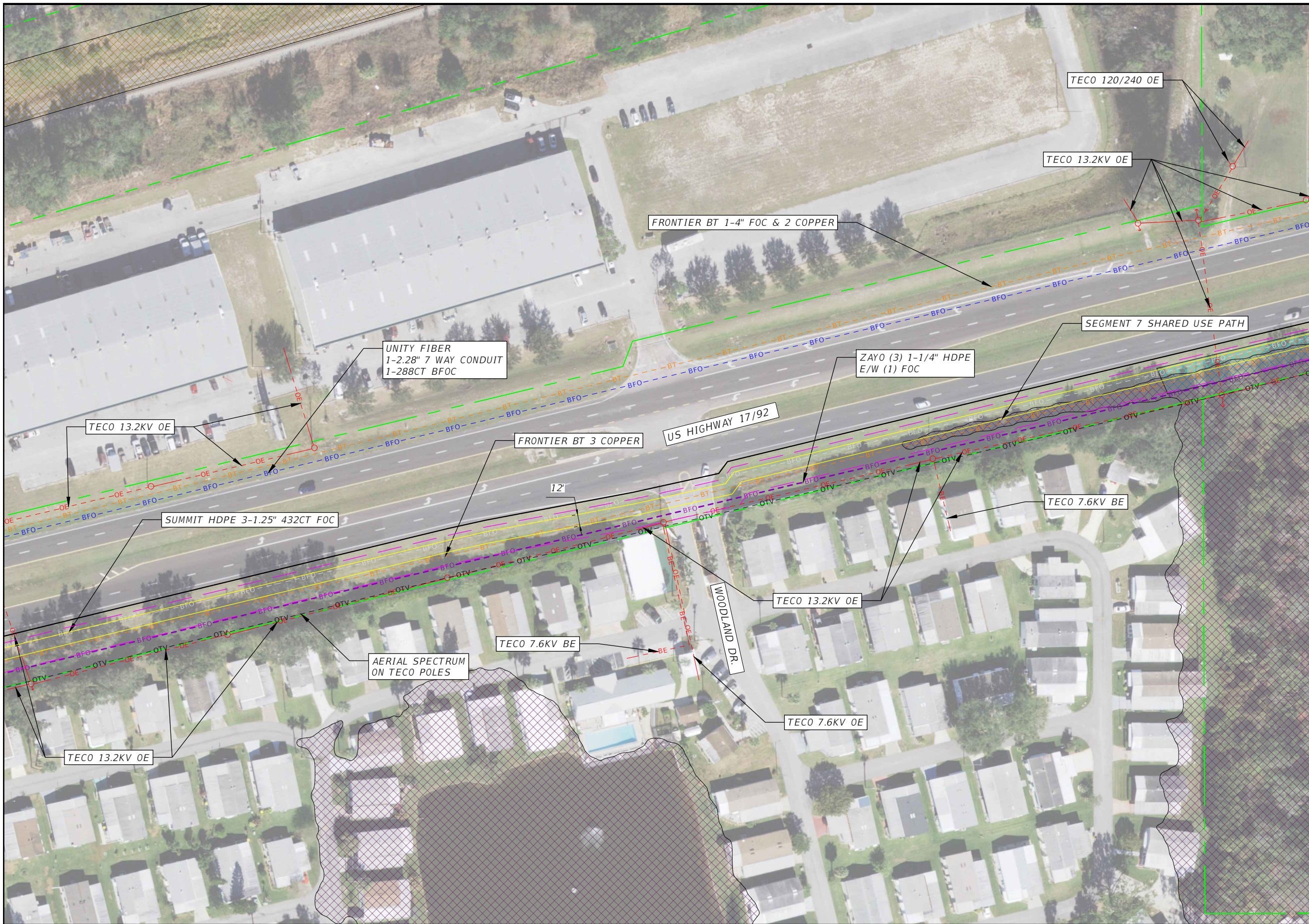
ABBREVIATIONS
 COA - CITY OF AUBURNDALE
 COLA - CITY OF LAKE ALFRED
 COHC - CITY OF HAINES CITY

REVISIONS			
DATE	DESCRIPTION	DATE	DESCRIPTION

STATE OF FLORIDA DEPARTMENT OF TRANSPORTATION		
ROAD NO.	COUNTY	FINANCIAL PROJECT ID
TRAIL	POLK	435391-1-22-01

Old Dixie Trail PD&E
STUDY

SHEET NO.
31



N

0 50' 100'

1" = 100'

LEGEND

- TRAIL IMPACT ON PROPERTY (OUTSIDE ROW)
- TRAIL IMPACT ON MUNICIPALITY PROPERTY (OUTSIDE ROW)
- EXISTING TRAILS
- FLOODPLAINS
- WETLANDS
- PUBLIC PARKS
- HISTORICAL RESOURCES
- POTENTIAL CONTAMINATION FACILITIES
- PROPOSED TRAIL/SIDEWALK
- CONSTRUCTION LIMITS
- EDGE OF PAVEMENT
- PROPERTY LINES

ABBREVIATIONS

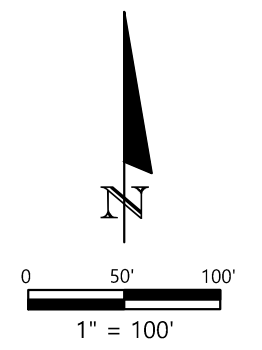
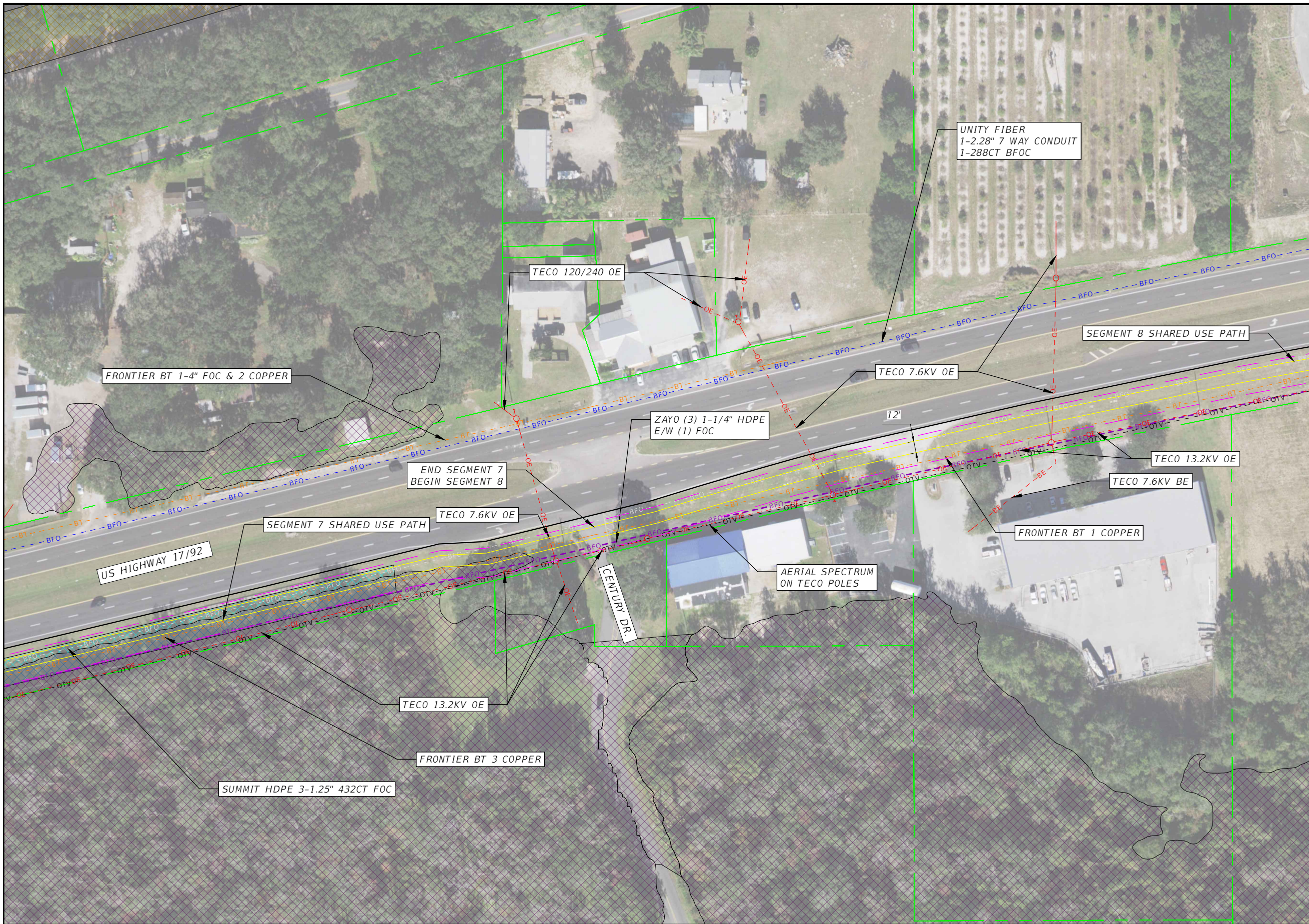
COA - CITY OF AUBURNDALE
 COLA - CITY OF LAKE ALFRED
 COHC - CITY OF HAINES CITY

REVISIONS			
DATE	DESCRIPTION	DATE	DESCRIPTION

STATE OF FLORIDA DEPARTMENT OF TRANSPORTATION		
ROAD NO.	COUNTY	FINANCIAL PROJECT ID
TRAIL	POLK	435391-1-22-01

Old Dixie Trail PD&E
STUDY

SHEET NO.
34



LEGEND

- TRAIL IMPACT ON PROPERTY (OUTSIDE ROW)
- TRAIL IMPACT ON MUNICIPALITY PROPERTY (OUTSIDE ROW)
- EXISTING TRAILS
- FLOODPLAINS
- WETLANDS
- PUBLIC PARKS
- HISTORICAL RESOURCES
- POTENTIAL CONTAMINATION FACILITIES
- PROPOSED TRAIL/SIDEWALK
- CONSTRUCTION LIMITS
- EDGE OF PAVEMENT
- PROPERTY LINES

ABBREVIATIONS

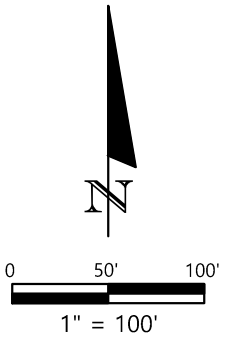
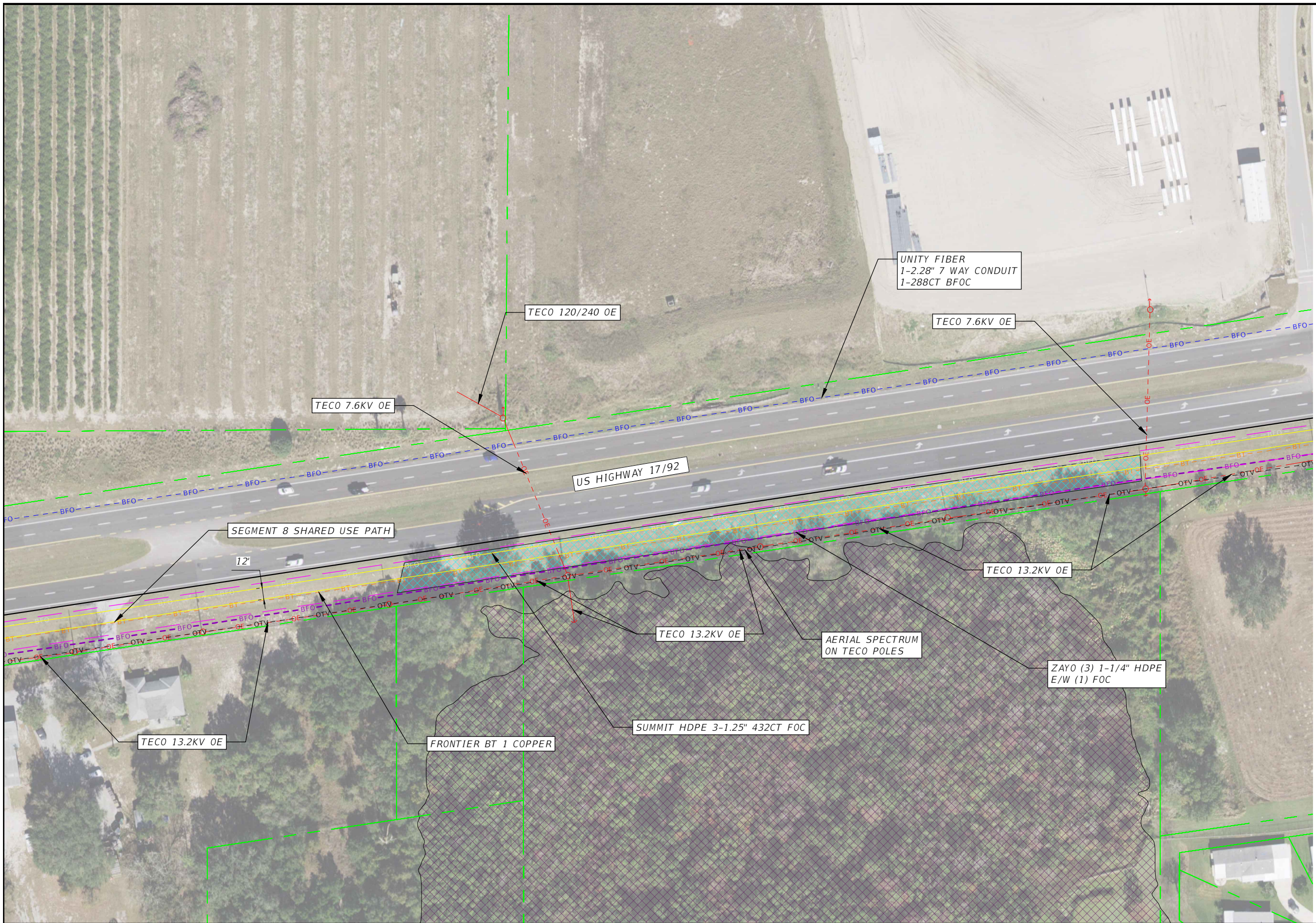
- COA - CITY OF AUBURNDALE
- COLA - CITY OF LAKE ALFRED
- COHC - CITY OF HAINES CITY

REVISIONS			
DATE	DESCRIPTION	DATE	DESCRIPTION

STATE OF FLORIDA DEPARTMENT OF TRANSPORTATION		
ROAD NO.	COUNTY	FINANCIAL PROJECT ID
TRAIL	POLK	435391-1-22-01

Old Dixie Trail PD&E
STUDY

SHEET NO.
35



LEGEND

- TRAIL IMPACT ON PROPERTY (OUTSIDE ROW)
- TRAIL IMPACT ON MUNICIPALITY PROPERTY (OUTSIDE ROW)
- EXISTING TRAILS
- FLOODPLAINS
- WETLANDS
- PUBLIC PARKS
- HISTORICAL RESOURCES
- POTENTIAL CONTAMINATION FACILITIES
- PROPOSED TRAIL/SIDEWALK
- CONSTRUCTION LIMITS
- EDGE OF PAVEMENT
- PROPERTY LINES

ABBREVIATIONS

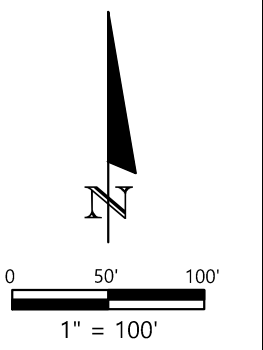
COA - CITY OF AUBURNDALE
 COLA - CITY OF LAKE ALFRED
 COHC - CITY OF HAINES CITY

REVISIONS			
DATE	DESCRIPTION	DATE	DESCRIPTION

STATE OF FLORIDA DEPARTMENT OF TRANSPORTATION		
ROAD NO.	COUNTY	FINANCIAL PROJECT ID
TRAIL	POLK	435391-1-22-01

Old Dixie Trail PD&E
STUDY

SHEET NO. 37



LEGEND

- TRAIL IMPACT ON PROPERTY (OUTSIDE ROW)
- TRAIL IMPACT ON MUNICIPALITY PROPERTY (OUTSIDE ROW)
- EXISTING TRAILS
- FLOODPLAINS
- WETLANDS
- PUBLIC PARKS
- HISTORICAL RESOURCES
- POTENTIAL CONTAMINATION FACILITIES
- PROPOSED TRAIL/SIDEWALK
- CONSTRUCTION LIMITS
- EDGE OF PAVEMENT
- PROPERTY LINES

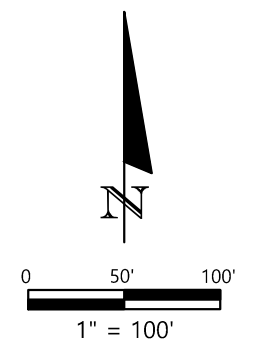
ABBREVIATIONS
 COA - CITY OF AUBURNDALE
 COLA - CITY OF LAKE ALFRED
 COHC - CITY OF HAINES CITY

REVISIONS			
DATE	DESCRIPTION	DATE	DESCRIPTION

STATE OF FLORIDA DEPARTMENT OF TRANSPORTATION		
ROAD NO.	COUNTY	FINANCIAL PROJECT ID
TRAIL	POLK	435391-1-22-01

Old Dixie Trail PD&E
STUDY

SHEET NO. 38



LEGEND

- TRAIL IMPACT ON PROPERTY (OUTSIDE ROW)
- TRAIL IMPACT ON MUNICIPALITY PROPERTY (OUTSIDE ROW)
- EXISTING TRAILS
- FLOODPLAINS
- WETLANDS
- PUBLIC PARKS
- HISTORICAL RESOURCES
- POTENTIAL CONTAMINATION FACILITIES
- PROPOSED TRAIL/SIDEWALK
- CONSTRUCTION LIMITS
- EDGE OF PAVEMENT
- PROPERTY LINES

ABBREVIATIONS

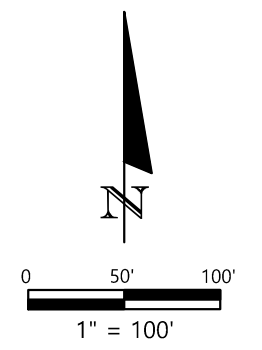
COA - CITY OF AUBURNDALE
 COLA - CITY OF LAKE ALFRED
 COHC - CITY OF HAINES CITY

REVISIONS			
DATE	DESCRIPTION	DATE	DESCRIPTION

STATE OF FLORIDA DEPARTMENT OF TRANSPORTATION		
ROAD NO.	COUNTY	FINANCIAL PROJECT ID
TRAIL	POLK	435391-1-22-01

Old Dixie Trail PD&E
STUDY

SHEET NO. 39



- LEGEND**
- TRAIL IMPACT ON PROPERTY (OUTSIDE ROW)
 - TRAIL IMPACT ON MUNICIPALITY PROPERTY (OUTSIDE ROW)
 - EXISTING TRAILS
 - FLOODPLAINS
 - WETLANDS
 - PUBLIC PARKS
 - HISTORICAL RESOURCES
 - POTENTIAL CONTAMINATION FACILITIES
 - PROPOSED TRAIL/SIDEWALK
 - CONSTRUCTION LIMITS
 - EDGE OF PAVEMENT
 - PROPERTY LINES

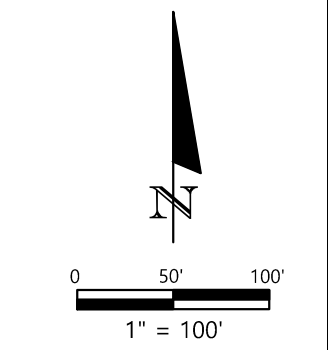
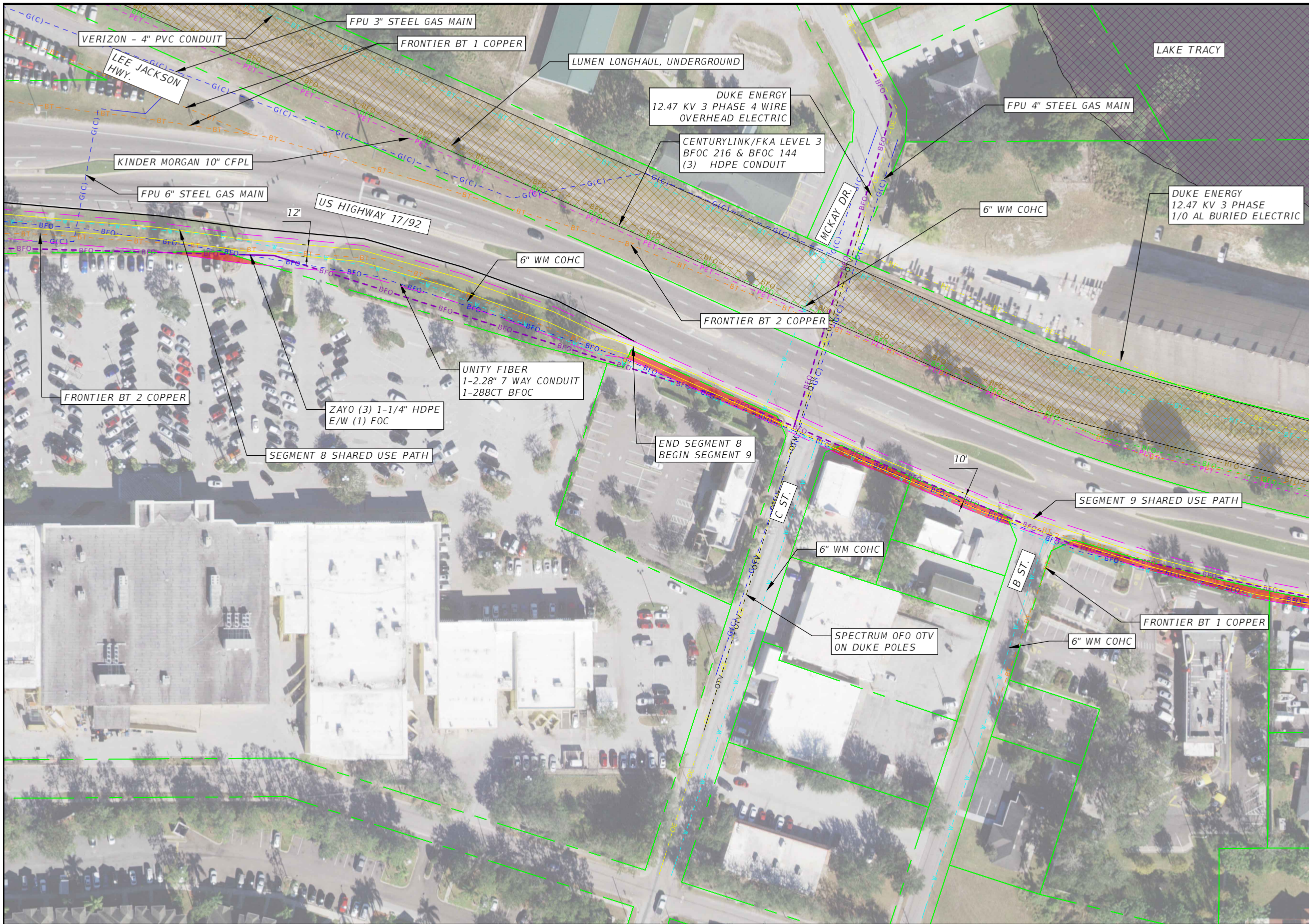
ABBREVIATIONS
 COA - CITY OF AUBURNDALE
 COLA - CITY OF LAKE ALFRED
 COHC - CITY OF HAINES CITY

REVISIONS			
DATE	DESCRIPTION	DATE	DESCRIPTION

STATE OF FLORIDA DEPARTMENT OF TRANSPORTATION		
ROAD NO.	COUNTY	FINANCIAL PROJECT ID
TRAIL	POLK	435391-1-22-01

Old Dixie Trail PD&E
STUDY

SHEET NO.
41



- LEGEND**
- TRAIL IMPACT ON PROPERTY (OUTSIDE ROW)
 - TRAIL IMPACT ON MUNICIPALITY PROPERTY (OUTSIDE ROW)
 - EXISTING TRAILS
 - FLOODPLAINS
 - WETLANDS
 - PUBLIC PARKS
 - HISTORICAL RESOURCES
 - POTENTIAL CONTAMINATION FACILITIES
 - PROPOSED TRAIL/SIDEWALK
 - CONSTRUCTION LIMITS
 - EDGE OF PAVEMENT
 - PROPERTY LINES

ABBREVIATIONS
 COA - CITY OF AUBURDALE
 COLA - CITY OF LAKE ALFRED
 COHC - CITY OF HAINES CITY

REVISIONS			
DATE	DESCRIPTION	DATE	DESCRIPTION

STATE OF FLORIDA DEPARTMENT OF TRANSPORTATION		
ROAD NO.	COUNTY	FINANCIAL PROJECT ID
TRAIL	POLK	435391-1-22-01

Old Dixie Trail PD&E
STUDY

SHEET NO.
48

