

Welcome

OLD DIXIE TRAIL

Project Development & Environment Study

*From Auburndale-TECO Trailhead
to Haines City Trailhead, Polk County*

FPID No. 435391-1-22-01

October 17, 2024
5:30 PM - 7:30 PM




Project
Website

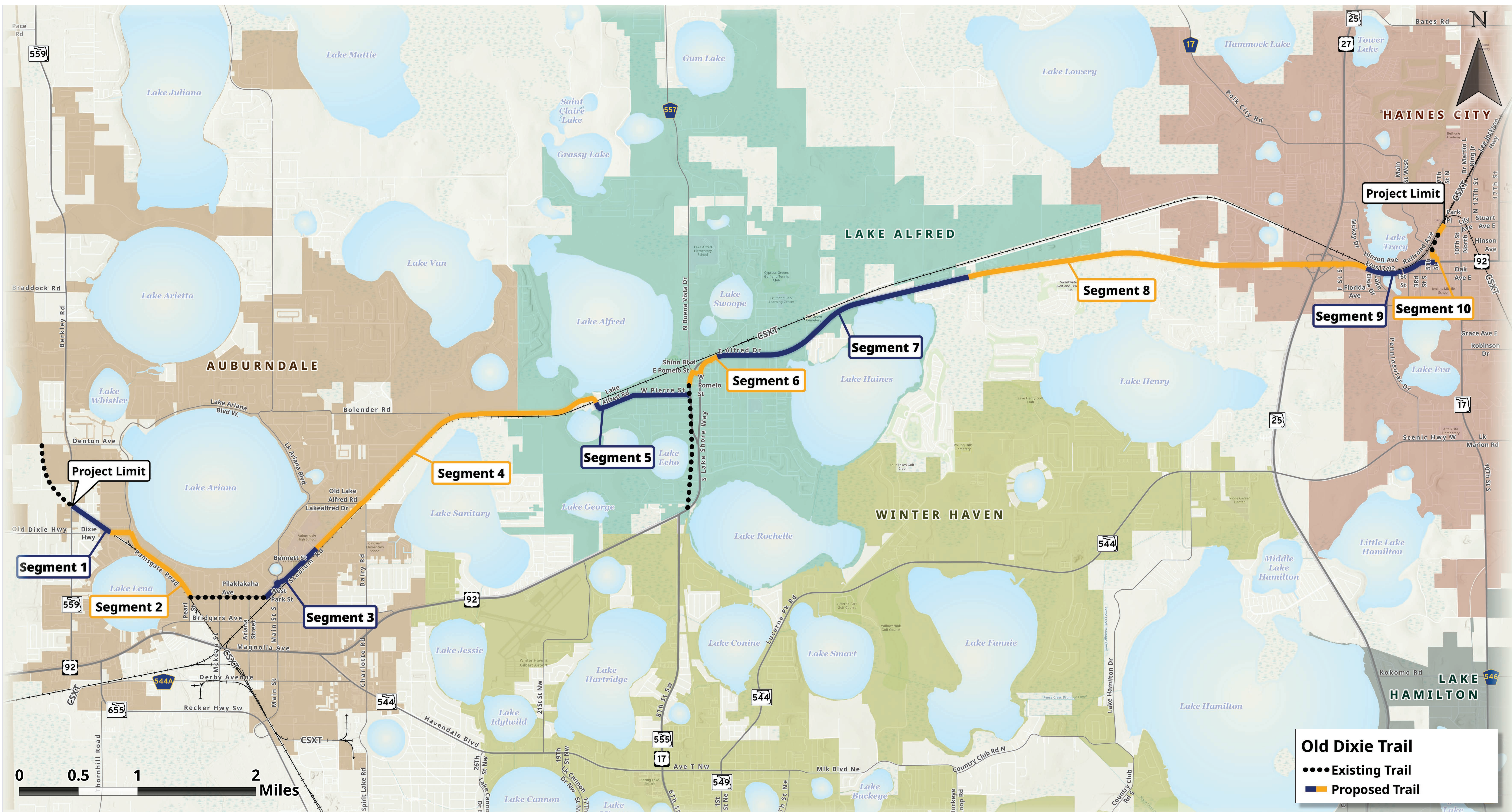


OLD DIXIE TRAIL Project Development & Environment Study
From Auburndale-TECO Trailhead to Haines City Trailhead, Polk County
FPID No. 435391-1-22-01

Public Meeting
October 17, 2024




Project Location



OLD DIXIE TRAIL Project Development & Environment Study
From Auburndale-TECO Trailhead to Haines City Trailhead, Polk County
FPID No. 435391-1-22-01

Public Meeting
October 17, 2024




Preferred Alternative

US 17/92

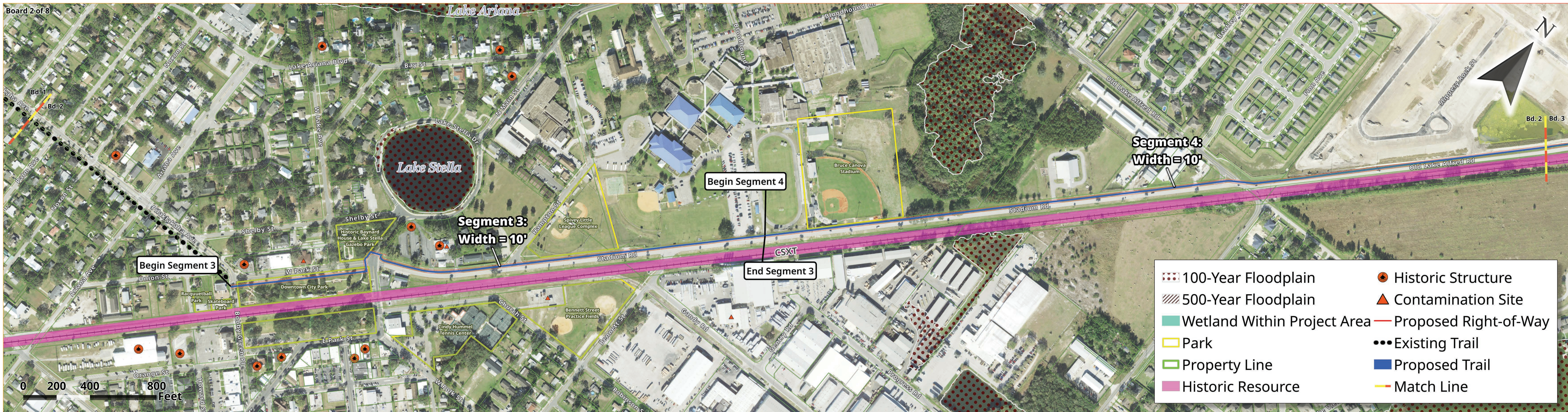


LOCAL ROADS





Preferred Alternative




- 100-Year Floodplain
- 500-Year Floodplain
- Wetland Within Project Area
- Park
- Property Line
- Historic Resource
- Historic Structure
- Contamination Site
- Proposed Right-of-Way
- Existing Trail
- Proposed Trail
- Match Line

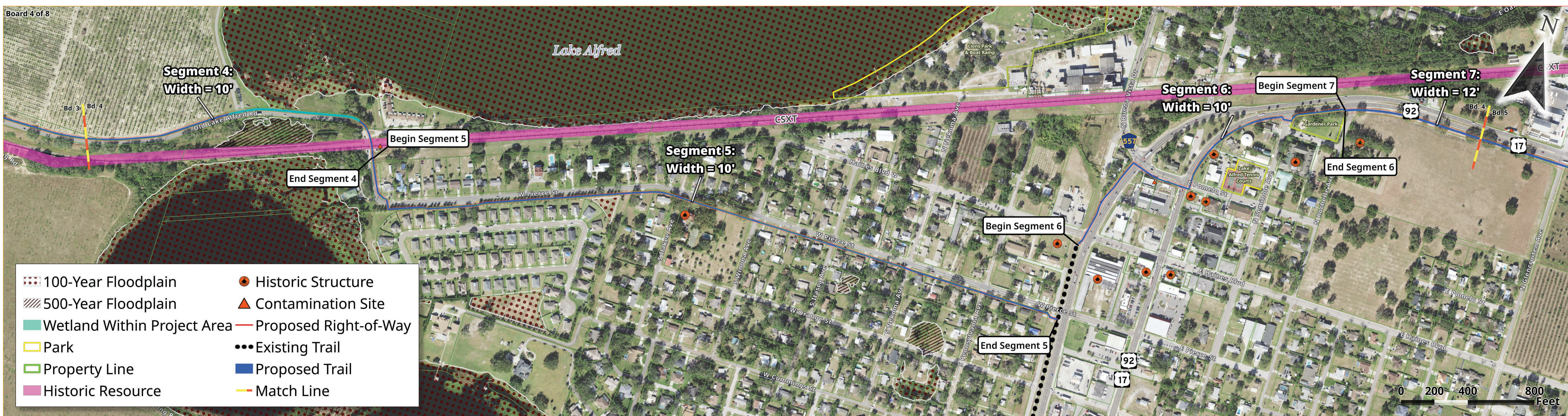
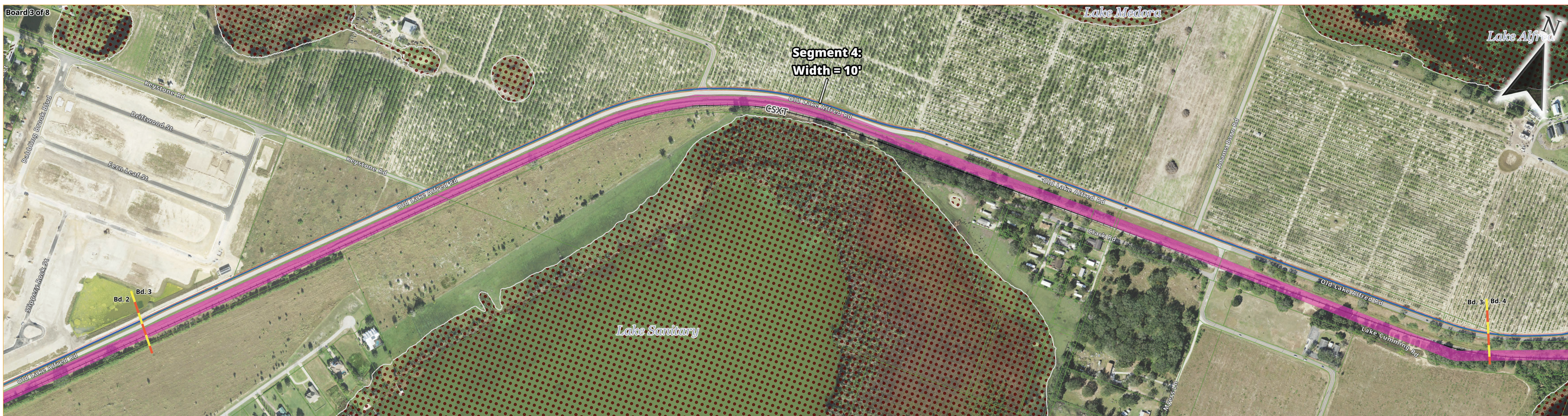


OLD DIXIE TRAIL Project Development & Environment Study
 From Auburndale-TECO Trailhead to Haines City Trailhead, Polk County
 FPID No. 435391-1-22-01

Public Meeting
October 17, 2024




Preferred Alternative

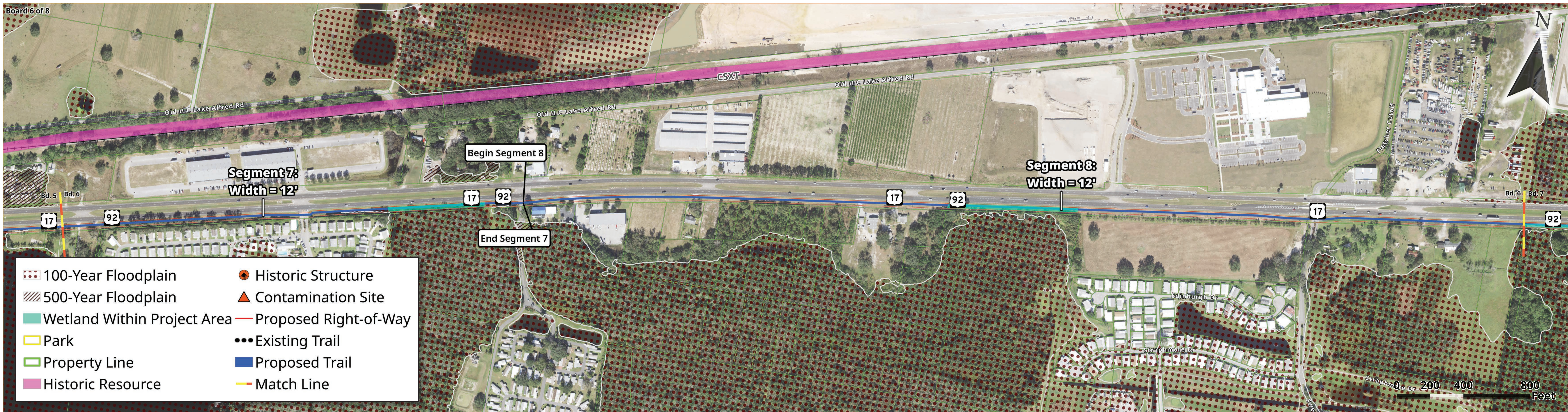
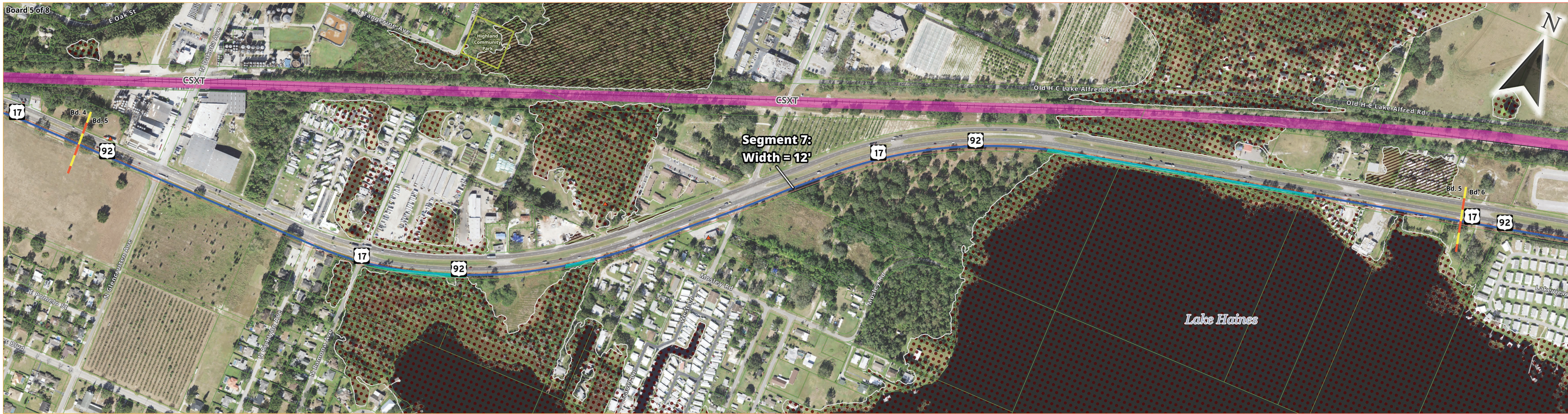


OLD DIXIE TRAIL Project Development & Environment Study
 From Auburndale-TECO Trailhead to Haines City Trailhead, Polk County
 FPID No. 435391-1-22-01

Public Meeting
October 17, 2024



Preferred Alternative




- 100-Year Floodplain
- 500-Year Floodplain
- Wetland Within Project Area
- Park
- Property Line
- Historic Resource
- Historic Structure
- Contamination Site
- Proposed Right-of-Way
- Existing Trail
- Proposed Trail
- Match Line

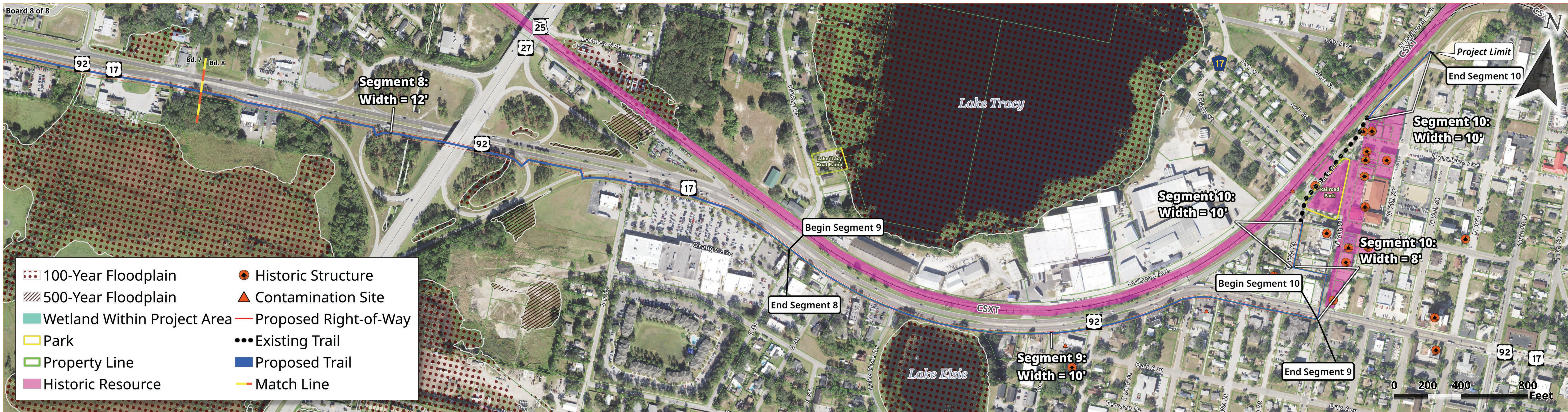
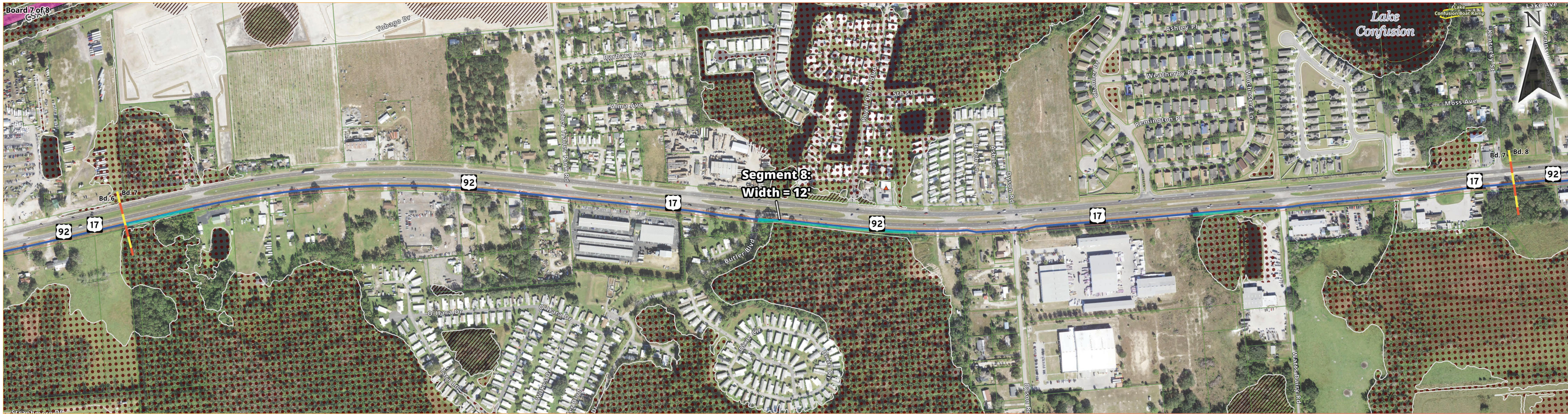


OLD DIXIE TRAIL Project Development & Environment Study
 From Auburndale-TECO Trailhead to Haines City Trailhead, Polk County
 FPID No. 435391-1-22-01

Public Meeting
October 17, 2024




Preferred Alternative



OLD DIXIE TRAIL Project Development & Environment Study
From Auburndale-TECO Trailhead to Haines City Trailhead, Polk County
FPID No. 435391-1-22-01

Public Meeting
October 17, 2024




Evaluation Matrix

EVALUATION CRITERIA	NO BUILD ALTERNATIVE	PREFERRED ALTERNATIVE
PROJECT GOALS		
Addresses regional bicycle and pedestrian connectivity	No	Yes
Provides safe multi-modal access to destinations	No	Yes
Enhances quality of life and fosters economic development	No	Yes
CONNECTIVITY		
Improves access to parks	No	Yes (4)
Connection to other trails	No	Yes (3)
SOCIAL AND ECONOMIC EFFECTS		
Business relocations	0	0
Residential relocations	0	0
Right-of-way impacts (acres)	0	7.95
ENVIRONMENTAL EFFECTS		
Historic/Archaeological	N/A	Low
Recreational Facilities Present /# Impacted:	N/A	7/3
Wetland (acres)	N/A	3.35
Floodplain (acres)	N/A	0
Listed/protected species	N/A	Moderate
Prime Farmland Soils Acreage Present / Acreage Impacted	N/A	36.12/19.95
Contamination	N/A	2-Medium Ranked Sites (Sites 1-2)
COST ESTIMATE		
Design	\$0	\$2,002,800
Construction Engineering & Inspection (10% of Construction Cost)	\$0	\$1,177,400
Right-of-Way	\$0	\$12,510,000
Construction	\$0	\$11,773,700
Mitigation	\$0	\$1,475,900
TOTAL ESTIMATED PROJECT COST	\$0	\$28,939,800

Subject to change





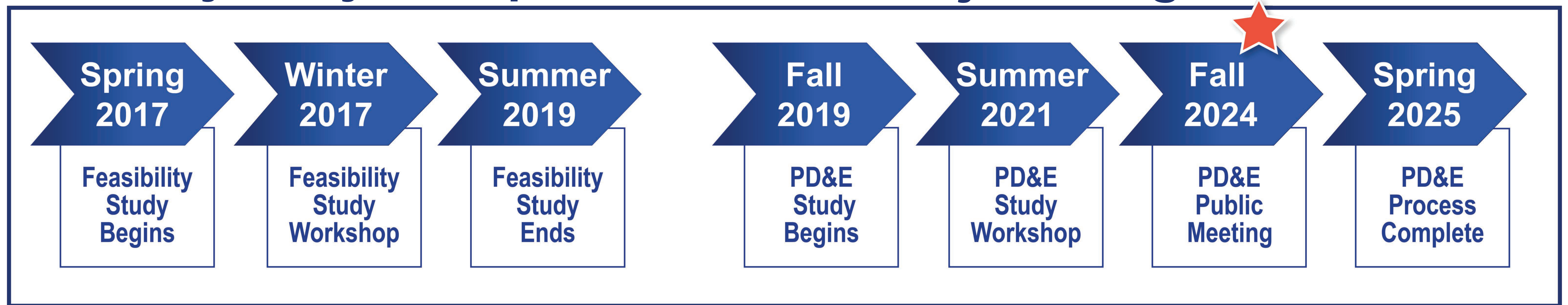
Estimated Project Schedule

Estimated Study Schedule

PHASE	COST	FISCAL YEAR
PD&E	\$1,475,855	Ongoing
Design	\$2,002,800	2025
Right-of-Way	Not Funded	TBD
Construction	Not Funded	TBD


Feasibility Study - Completed

PD&E Study - In Progress



Subject to change





THANK YOU

for attending the

OLD DIXIE TRAIL

Project Development & Environment Study

PUBLIC MEETING



Project
Website



OLD DIXIE TRAIL Project Development & Environment Study
From Auburndale-TECO Trailhead to Haines City Trailhead, Polk County
FPID No. 435391-1-22-01

Public Meeting
October 17, 2024